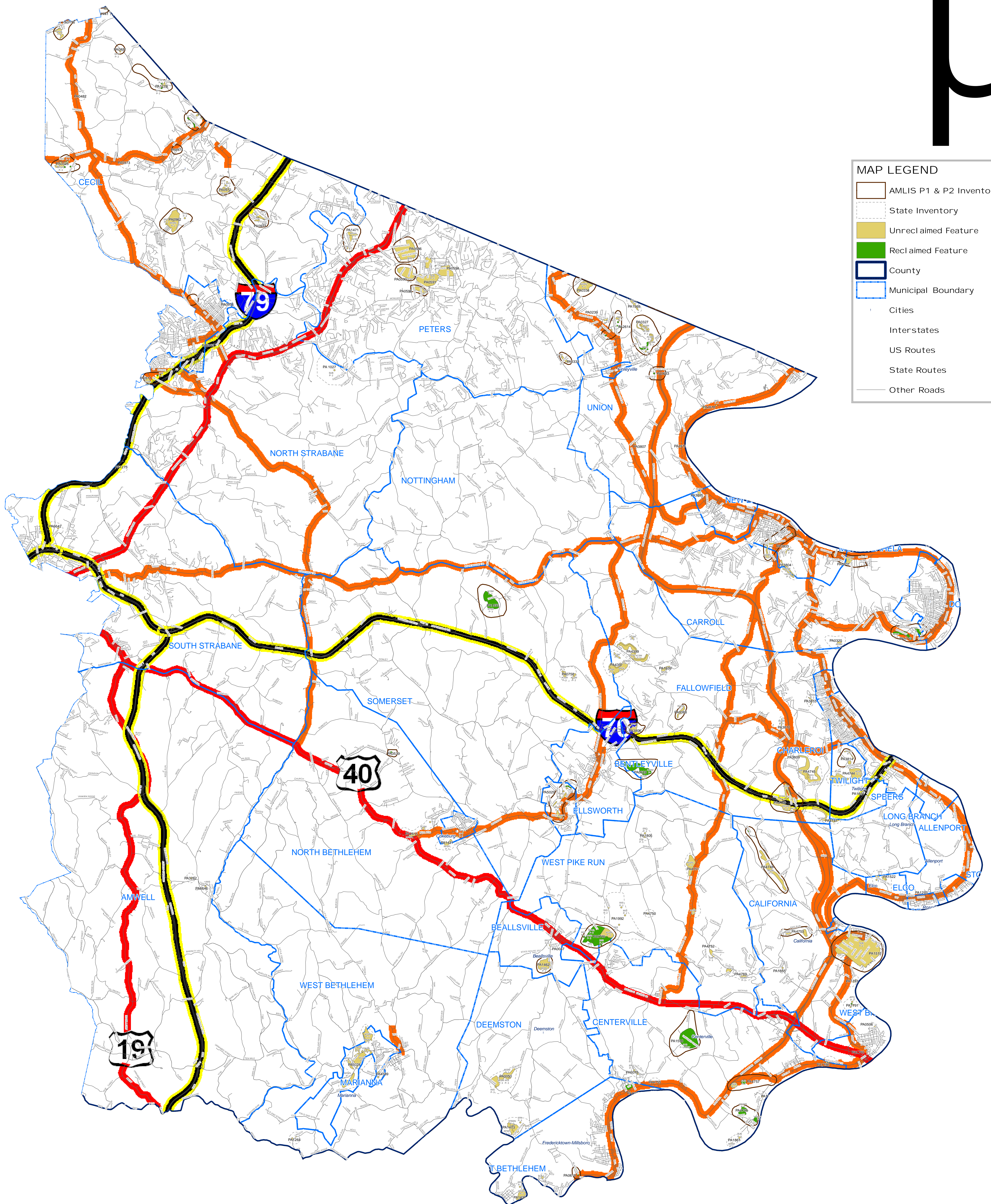



WASHINGTON COUNTY - (EAST)

Abandoned Mine Land Inventory



MAP LEGEND

- AMLIS P1 & P2 Inventory
- State Inventory
- Unreclaimed Feature
- Reclaimed Feature
- County
- Municipal Boundary
- Cities
- Interstates
- US Routes
- State Routes
- Other Roads

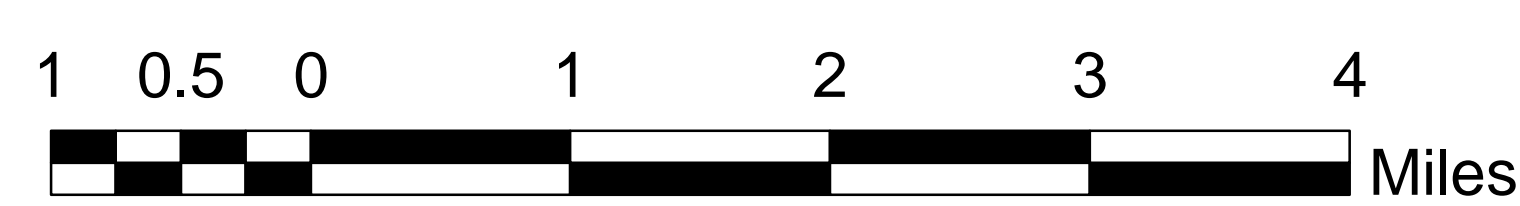


Pennsylvania Department of Environmental Protection
Bureau of Abandoned Mine Reclamation

MAY 2007, PMW

AML Feature Priority

- P-1: EXTREME HEALTH OR SAFETY IMPACT
- P-2: HEALTH OR SAFETY IMPACT



AML Feature Types

- | | |
|--|--|
| ACDM - COAL DEEP MINE | IWS - IMPACTED WATER SOURCE |
| ACSM - COAL SURFACE MINE | RFSP - REFUSE PILE |
| AIMDM - INDUSTRIAL MINERALS DEEP MINE | SPOIL - SPOIL AREA |
| AIMSM - INDUSTRIAL MINERALS SURFACE MINE | STBSN - SETTLING BASIN |
| AMDGS - AMD GROUND SATURATION | STR - STRUCTURE |
| EPO - ENTRY POINT / OPENING | SUB - SUBSIDENCE AREA |
| EQUIP - EQUIPMENT | WAIWS - WATERS AFFECTED BY IMPACTED WATER SOURCE |