





















EQUITABLE GAS STANDARDS FOR 2000' MAPS

LEGEND

COMPANY WELLS


FOREIGN WELLS

- | | | |
|---|------------------------------|---|
|  | LOCATION |  |
|  | ABANDONED LOCATION |  |
|  | DRY HOLE |  |
|  | ACTIVE GAS WELL |  |
|  | ABANDONED GAS WELL |  |
|  | SOLD GAS WELL | |
|  | ACTIVE OIL WELL |  |
|  | ABANDONED OIL WELL |  |
|  | SOLD OIL WELL | |
|  | COMBINATION OIL AND GAS WELL |  |
|  | GAS STORAGE WELL |  |

————— EQT. G. CO. PIPE LINE

----- OUTSIDE PIPE LINE (GAS PUR.)

 EQT. GAS CO. LEASES


 EQT. GAS CO. GAS PURCHASE

RECEIVED
DEC 14 1932
GBG-D.E.R.

**MAP SYMBOLS USED BY THE PENNSYLVANIA GEOLOGICAL SURVEY
Subsurface Geology Section**

STANDARD SYMBOLS

WELL TYPE	SHALLOW WELL	DEEP WELL
Gas	☀	⊗
Oil	●	⊙
Oil and gas	☀	⊗
Show of gas	☽	⊙
Show of oil	⊕	⊙
Dry hole	⊕	⊕
Enhanced recovery	▲	⊕
Disposal	△	⊕
Plugged and abandoned	⊕	⊕
Well drilled, not completed	○	⊙


 Deep DRY Hole
 PRODUCING
 Shallow
 OIL
 *4-19-93
 new symbol

SPECIAL SYMBOLS

⊕	Deep dry hole, producing shallow gas
☀ S	Gas storage well
☀ N	Non-commercial gas well
☀ ME	Methane extraction (coalbed methane) well
☀ OB	Storage observation well
○ CORE TEST	Stratigraphic core test well

WELL NUMBERING SYSTEM

☀ 21675	DER permit number
☀ 00315	DER registration number
☀ QSORC-415	DER project number
☀ 80003	PAGS non-permitted, non-registered well
☀ S-45	PAGS file number

RECEIVED
 APR - 7 1993
 GBG - D.E.R.