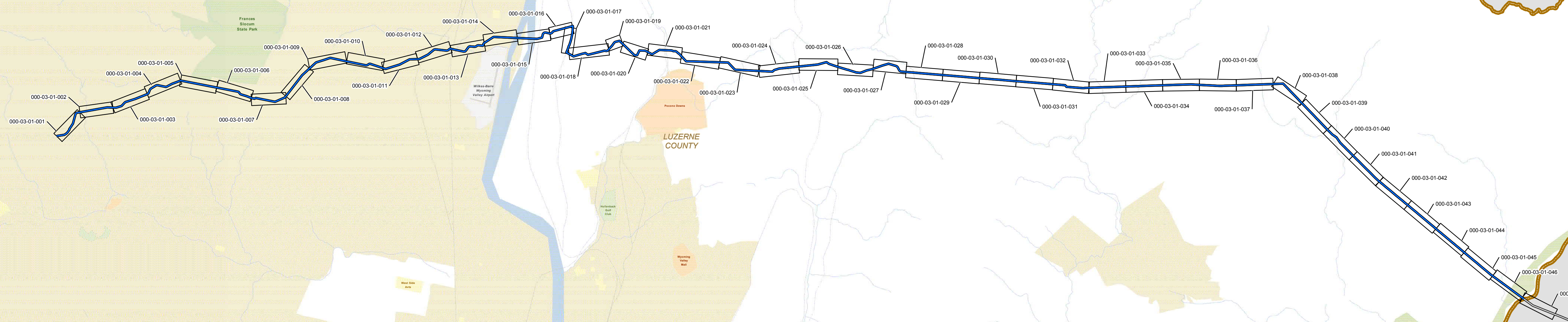
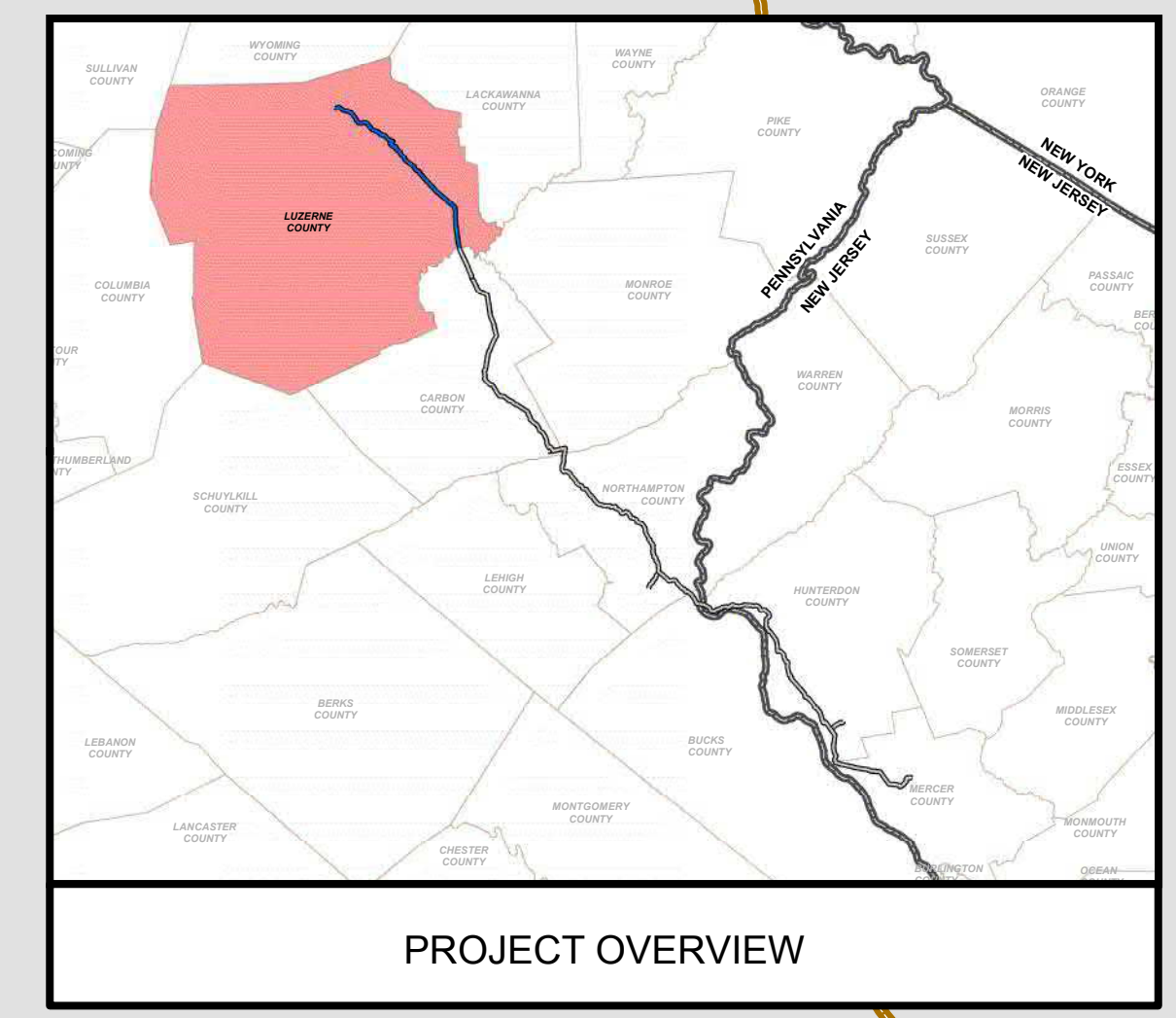


G:\PennEast\353754_PennEast_Pipeline_EPCMDatProd_JFC\Work\GIS\MXD\PENNEAST_PAEP_ESCPG_2_INDEX\20181012\PENN_EAST_PAEP_COVERSHEET_MAPBOOK_EROSION_CONTROL_LUZERNE_24x36.mxd


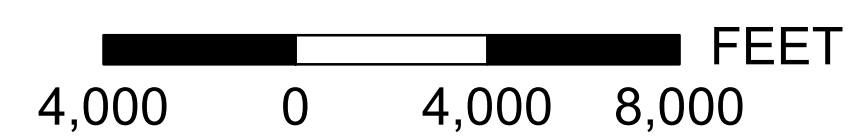
LUZERNE COUNTY, PENNSYLVANIA



	PROPOSED PENNEAST PIPELINE CENTERLINE (WITHIN LUZERNE COUNTY)		PAGE INDEX
	PROPOSED PIPELINE CENTERLINE (OUTSIDE OF LUZERNE COUNTY)		COUNTY BOUNDARY
	MAJOR HIGHWAY		STATE BOUNDARY
	HIGHWAY		
	MAJOR ROAD		
	LOCAL TRAFFIC		

PENNEAST PIPELINE PROJECT ALIGNMENT SHEET INDEX SHEET INDEX

LUZERNE COUNTY, PENNSYLVANIA



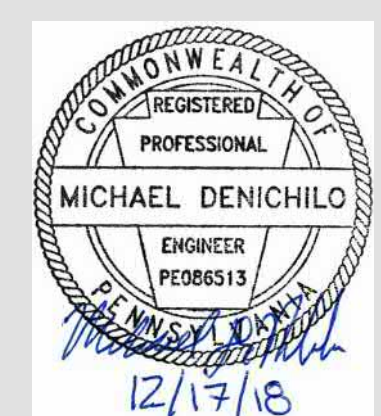
ABSOLUTE SCALE:
1:48,000

REFERENCE SCALE:
1 IN = 4,000 FEET



M M
MOTT
MACDONALD

DRAWN BY:	SNP 10/2018
CHECKED BY:	KEK 10/2018
APPROVED BY:	MJD 10/2018
REV. DATE:	10/2018
REVISION:	A
DESC:	ISSUED FOR PADEP
DWG. NO.:	000-01-03-001



10122018-2436-OVE-000