

## **Requirement J**

### **Project Narrative**

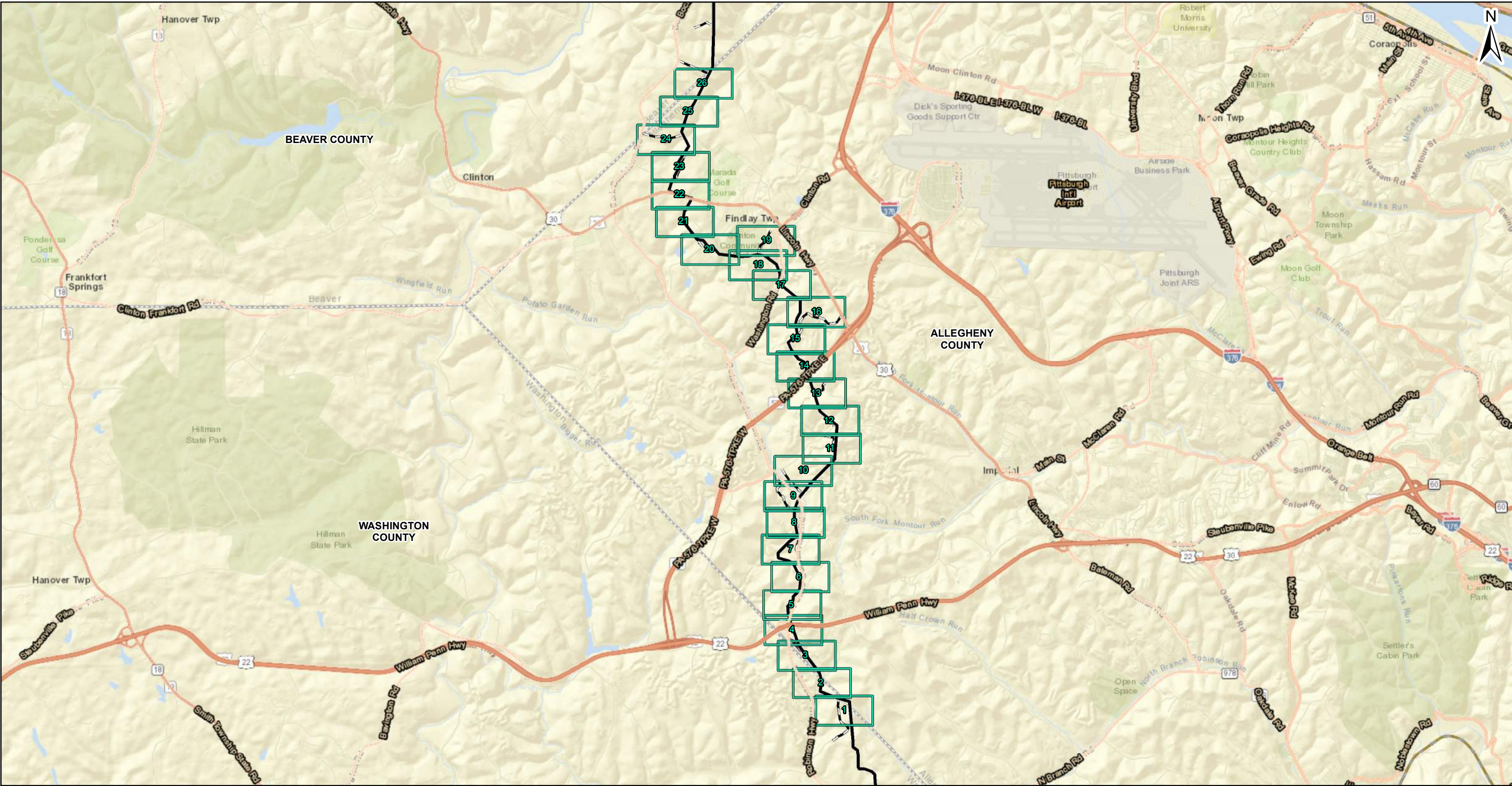
(Please See Module S1 of the Environmental Assessment,  
Requirement L)

## **Requirement K**

### Color Photographs of Proposed Impacts

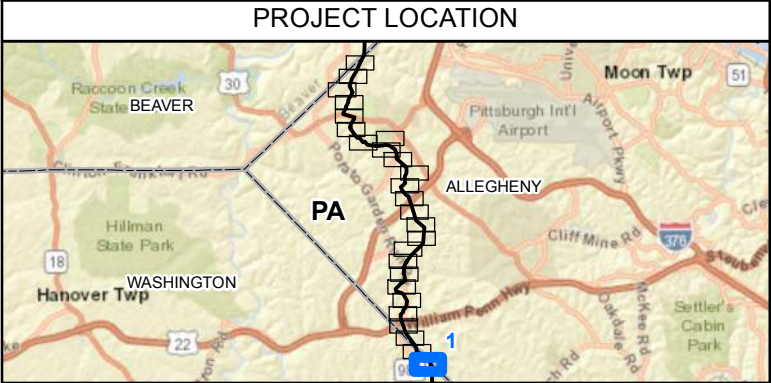

(Please see Appendix E in Modules S2.A.2 and S2.A.3, Wetland and Watercourse Delineation Report, Requirement L for photographs)





<p>PROJECT LOCATION</p>		<p>REFERENCE: AERIAL LAYER - SOURCES: ESRI, HERE, DELORME, USGS, INTERMAP, INCREMENT P, NRCAN, ESRI JAPAN, METI, ESRI CHINA (HONG KONG), ESRI KOREA, ESRI (THAILAND), MAPMYINDIA, NGCC, © OPENSTREETMAP CONTRIBUTORS, AND THE GIS USER COMMUNITY ESRI, HERE, DELORME, MAPMYINDIA, © OPENSTREETMAP CONTRIBUTORS. COORDINATE SYSTEM: NAD 1983 UTM ZONE 17NTRANSVERSE MERCATOR</p> <p>0 0.5 1 2 Miles 1 inch = 1 mile</p>	<p>LEGEND</p> <ul style="list-style-type: none"><li>PROPOSED HOUSTON TO JUNCTION PIPELINE</li><li>PERMANENT ACCESS ROAD</li><li>TEMPORARY ACCESS ROAD</li><li>COUNTY BOUNDARY</li><li>STATE BOUNDARY</li><li>SHEET INDEX</li></ul>	<div><p>SHELL PIPELINE COMPANY LP HOUSTON, TX 77079</p></div> <div><p>FOSTER PLAZA 6 681 ANDERSEN DRIVE SUITE 400 PITTSBURGH, PA 15220 412-503-4700</p></div>	<p><b>FIGURE 3</b></p> <p><b>PHOTO LOCATION MAP PITTSBURGH DISTRICT INDEX SHEET ALLEGHENY COUNTY, PENNSYLVANIA</b></p> <p><b>SHELL PIPELINE COMPANY LP FALCON ETHANE PIPELINE SYSTEM</b></p> <div><div>DRAWN BY: PMH APPROVED: NLS</div><div>DATE: 9/12/2017 PROJECT #:60536988</div></div>
-------------------------	--	--	--	---	---





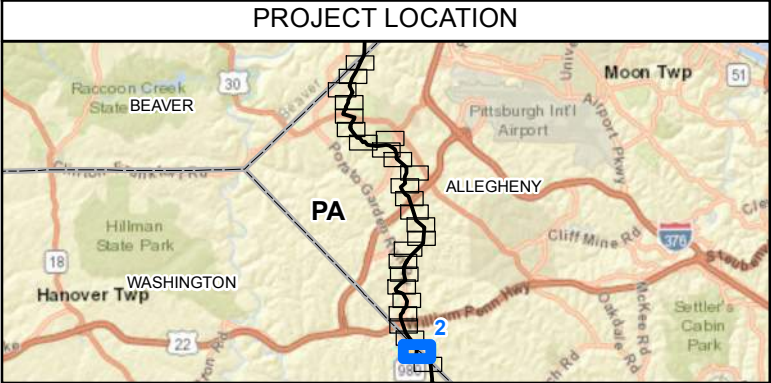
REFERENCE: AERIAL LAYER - SOURCES: ESRI, HERE, DELORME, USGS, INTERMAP, INCREMENT P, NRCAN, ESRI JAPAN, METI, ESRI CHINA (HONG KONG), ESRI KOREA, ESRI (THAILAND), MAPMYINDIA, NGCC, © OPENSTREETMAP CONTRIBUTORS, AND THE GIS USER COMMUNITY  
SOURCE: ESRI, DIGITALGLOBE, GEOEYE, EARTHSTAR GEOGRAPHICS, CNES/AIRBUS DS, USDA, USGS, AEROGRIID, IGN, AND THE GIS USER COMMUNITY. FLOODWAYS ARE AN ASSUMED 50' WIDE FROM TOPS OF BANKS.  
COORDINATE SYSTEM: NAD 1983 UTM ZONE 17N TRANSVERSE MERCATOR

0 100 200 400 Feet 1 inch = 200 feet

LEGEND	
#	PHOTO LOCATION
➔	PHOTO DIRECTION
●	CULVERT LOCATION
○	MILEPOST
—	PROPOSED HOUSTON TO JUNCTION PIPELINE
—	PERMANENT ACCESS ROAD
—	TEMPORARY ACCESS ROAD
—	INDEX CONTOUR
—	INTERMEDIATE CONTOUR
SURVEYED WATERBODY	
—	EPHEMERAL
—	INTERMITTENT
—	PERENNIAL
DELINEATED WETLAND	
—	PEM
—	PFO
—	PSS
—	PUB
—	RESOURCE CROSSING
—	50-FOOT FLOODWAY
—	LIMIT OF DISTURBANCE
—	METER PAD FOOTPRINT
—	METER SITE
—	MUNICIPAL BOUNDARY
—	COUNTY BOUNDARY
—	STATE BOUNDARY

 SHELL PIPELINE COMPANY LP HOUSTON, TX 77079	<b>FIGURE 3</b>	
	<b>PHOTO LOCATION MAP</b> <b>PITTSBURGH DISTRICT</b> <b>SHEET 1 OF 26</b> ALLEGHENY COUNTY, PENNSYLVANIA	
	<b>SHELL PIPELINE COMPANY LP</b> <b>FALCON ETHANE PIPELINE SYSTEM</b>	
 FOSTER PLAZA 6 681 ANDERSEN DRIVE SUITE 400 PITTSBURGH, PA 15220 412-503-4700	DRAWN BY: PMH APPROVED: NLS	DATE: 9/12/2017 PROJECT #:60536988





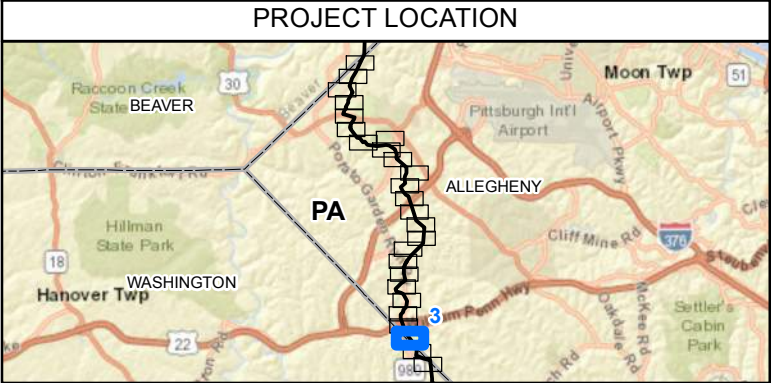
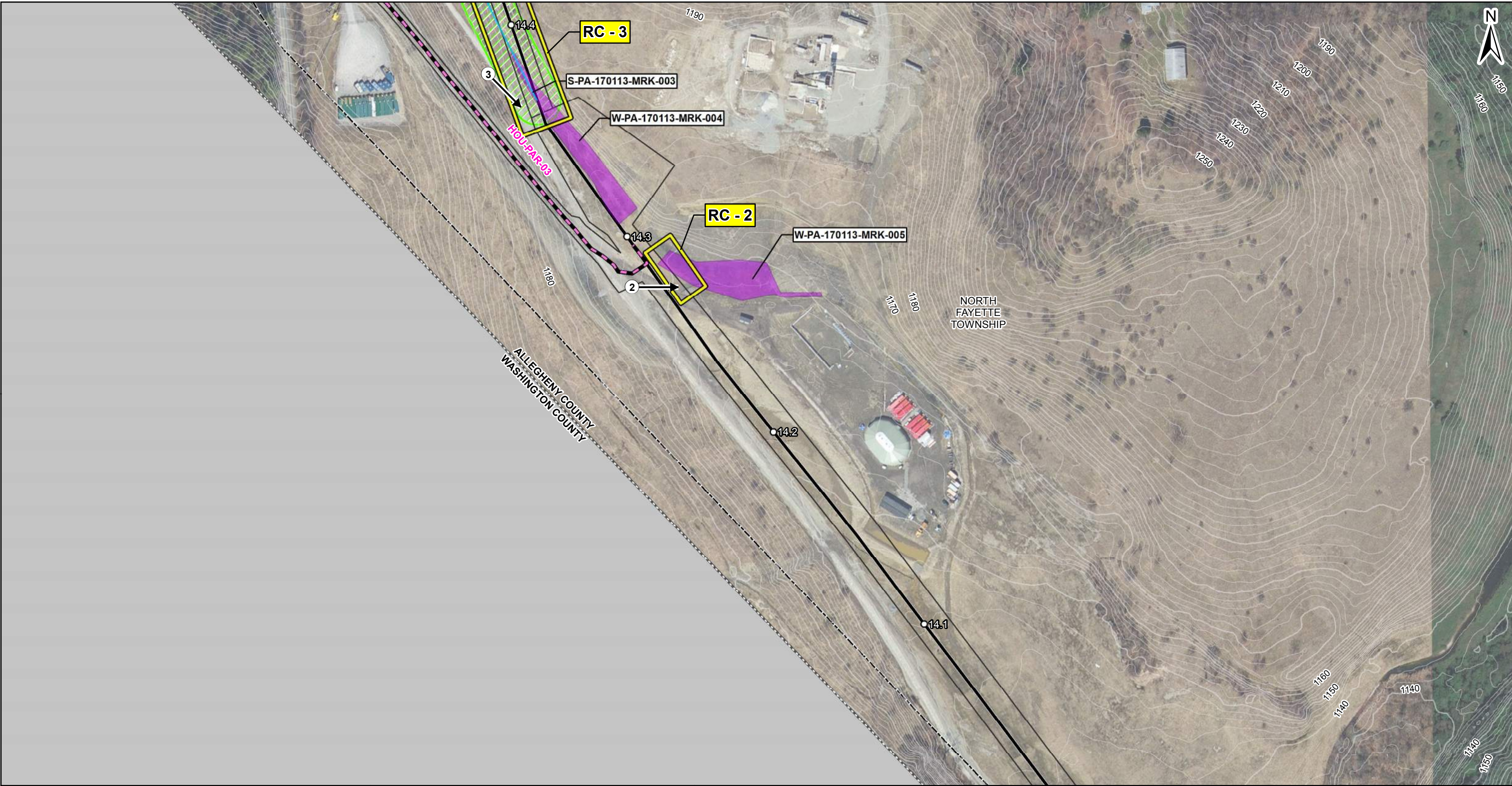
REFERENCE: AERIAL LAYER - SOURCES: ESRI, HERE, DELORME, USGS, INTERMAP, INCREMENT P, NRCAN, ESRI JAPAN, METI, ESRI CHINA (HONG KONG), ESRI KOREA, ESRI (THAILAND), MAPMYINDIA, NGCC, © OPENSTREETMAP CONTRIBUTORS, AND THE GIS USER COMMUNITY  
SOURCE: ESRI, DIGITALGLOBE, GEOEYE, EARTHSTAR GEOGRAPHICS, CNES/AIRBUS DS, USDA, USGS, AEROGRIID, IGN, AND THE GIS USER COMMUNITY. FLOODWAYS ARE AN ASSUMED 50' WIDE FROM TOPS OF BANKS.  
COORDINATE SYSTEM: NAD 1983 UTM ZONE 17N TRANSVERSE MERCATOR

0 100 200 400 Feet 1 inch = 200 feet

LEGEND	
# PHOTO LOCATION	SURVEYED WATERBODY
➔ PHOTO DIRECTION	EPHEMERAL
● CULVERT LOCATION	INTERMITTENT
○ MILEPOST	PERENNIAL
— PROPOSED HOUSTON TO JUNCTION PIPELINE	DELINEATED WETLAND
— PERMANENT ACCESS ROAD	PEM
— TEMPORARY ACCESS ROAD	PFO
— INDEX CONTOUR	PSS
— INTERMEDIATE CONTOUR	PUB
	RESOURCE CROSSING
	50-FOOT FLOODWAY
	LIMIT OF DISTURBANCE
	METER PAD FOOTPRINT
	METER SITE
	MUNICIPAL BOUNDARY
	COUNTY BOUNDARY
	STATE BOUNDARY

 SHELL PIPELINE COMPANY LP HOUSTON, TX 77079	<b>FIGURE 3</b>	
	<b>PHOTO LOCATION MAP</b> <b>PITTSBURGH DISTRICT</b> <b>SHEET 2 OF 26</b> ALLEGHENY COUNTY, PENNSYLVANIA	
	<b>SHELL PIPELINE COMPANY LP</b> <b>FALCON ETHANE</b> <b>PIPELINE SYSTEM</b>	
 FOSTER PLAZA 6 681 ANDERSEN DRIVE SUITE 400 PITTSBURGH, PA 15220 412-503-4700	DRAWN BY: PMH APPROVED: NLS	DATE: 9/12/2017 PROJECT #:60536988





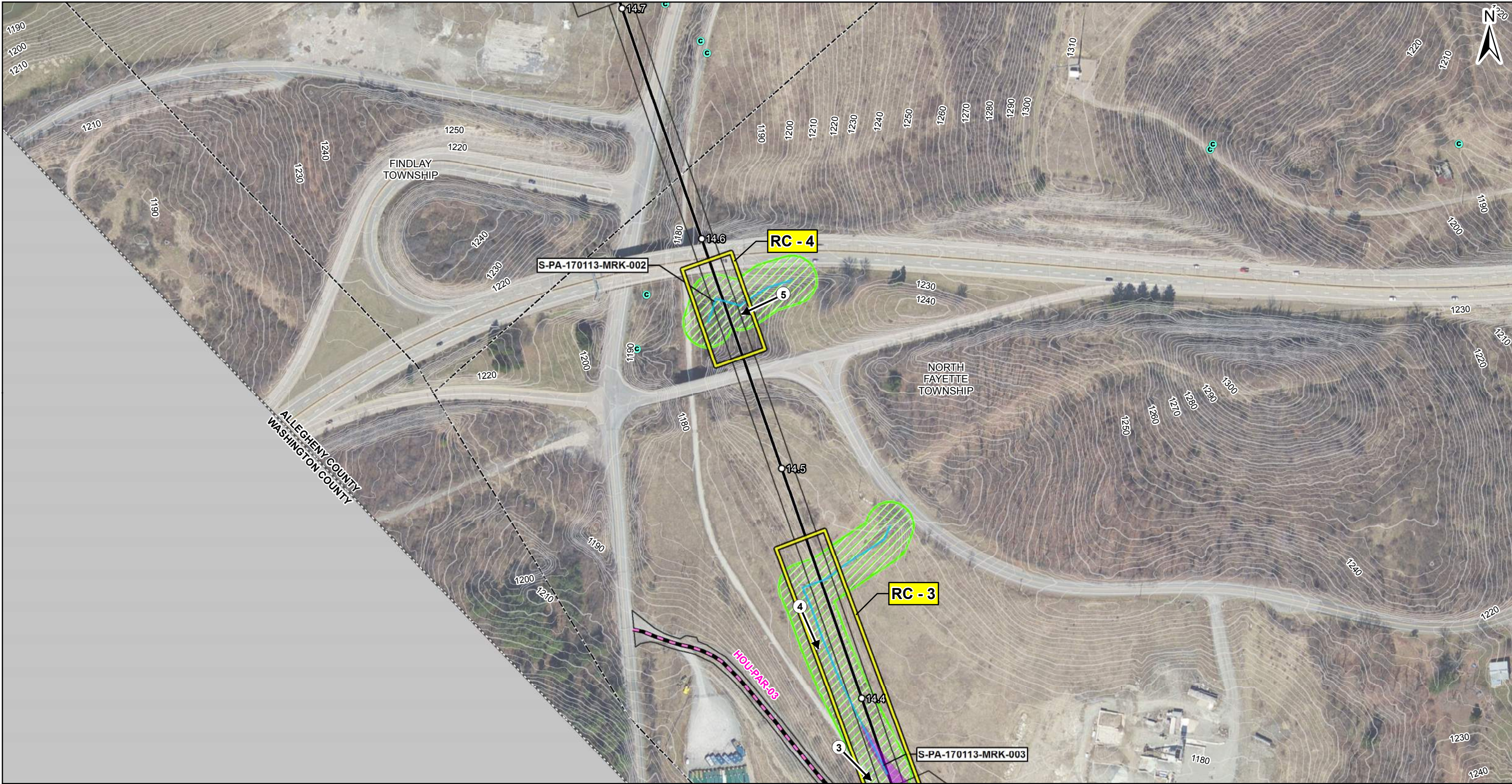
REFERENCE: AERIAL LAYER - SOURCES: ESRI, HERE, DELORME, USGS, INTERMAP, INCREMENT P, NRCAN, ESRI JAPAN, METI, ESRI CHINA (HONG KONG), ESRI KOREA, ESRI (THAILAND), MAPMYINDIA, NGCC, © OPENSTREETMAP CONTRIBUTORS, AND THE GIS USER COMMUNITY  
SOURCE: ESRI, DIGITALGLOBE, GEOEYE, EARTHSTAR GEOGRAPHICS, CNES/AIRBUS DS, USDA, USGS, AEROGRIID, IGN, AND THE GIS USER COMMUNITY. FLOODWAYS ARE AN ASSUMED 50' WIDE FROM TOPS OF BANKS.  
COORDINATE SYSTEM: NAD 1983 UTM ZONE 17N TRANSVERSE MERCATOR

0 100 200 400 Feet 1 inch = 200 feet

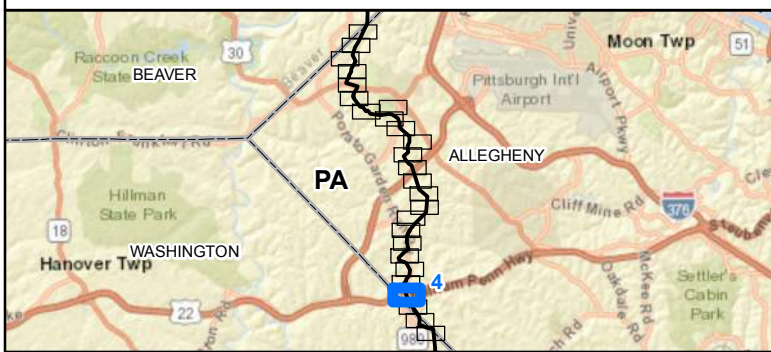
LEGEND	
#	PHOTO LOCATION
➔	PHOTO DIRECTION
⊙	CULVERT LOCATION
○	MILEPOST
—	PROPOSED HOUSTON TO JUNCTION PIPELINE
—	PERMANENT ACCESS ROAD
—	TEMPORARY ACCESS ROAD
—	INDEX CONTOUR
—	INTERMEDIATE CONTOUR
SURVEYED WATERBODY	
—	EPHEMERAL
—	INTERMITTENT
—	PERENNIAL
DELINEATED WETLAND	
—	PEM
—	PFO
—	PSS
—	PUB
—	RESOURCE CROSSING
—	50-FOOT FLOODWAY
—	LIMIT OF DISTURBANCE
—	METER PAD FOOTPRINT
—	METER SITE
—	MUNICIPAL BOUNDARY
—	COUNTY BOUNDARY
—	STATE BOUNDARY

 SHELL PIPELINE COMPANY LP HOUSTON, TX 77079	<b>FIGURE 3</b>	
	<b>PHOTO LOCATION MAP PITTSBURGH DISTRICT SHEET 3 OF 26 ALLEGHENY COUNTY, PENNSYLVANIA</b>	
	<b>SHELL PIPELINE COMPANY LP FALCON ETHANE PIPELINE SYSTEM</b>	
 FOSTER PLAZA 6 681 ANDERSEN DRIVE SUITE 400 PITTSBURGH, PA 15220 412-503-4700	DRAWN BY: PMH APPROVED: NLS	DATE: 9/12/2017 PROJECT #: 60536988






PROJECT LOCATION




REFERENCE: AERIAL LAYER - SOURCES: ESRI, HERE, DELORME, USGS, INTERMAP, INCREMENT P, NRCAN, ESRI JAPAN, METI, ESRI CHINA (HONG KONG), ESRI KOREA, ESRI (THAILAND), MAPMYINDIA, NGCC, © OPENSTREETMAP CONTRIBUTORS, AND THE GIS USER COMMUNITY  
SOURCE: ESRI, DIGITALGLOBE, GEOEYE, EARTHSTAR GEOGRAPHICS, CNES/AIRBUS DS, USDA, USGS, AEROGRIID, IGN, AND THE GIS USER COMMUNITY. FLOODWAYS ARE AN ASSUMED 50' WIDE FROM TOPS OF BANKS.  
COORDINATE SYSTEM: NAD 1983 UTM ZONE 17N TRANSVERSE MERCATOR



LEGEND	
#	PHOTO LOCATION
➔	PHOTO DIRECTION
●	CULVERT LOCATION
○	MILEPOST
—	PROPOSED HOUSTON TO JUNCTION PIPELINE
—	PERMANENT ACCESS ROAD
—	TEMPORARY ACCESS ROAD
—	INDEX CONTOUR
—	INTERMEDIATE CONTOUR
—	SURVEYED WATERBODY
—	EPHEMERAL
—	INTERMITTENT
—	PERENNIAL
—	DELINEATED WETLAND
—	PEM
—	PFO
—	PSS
—	PUB
—	RESOURCE CROSSING
—	50-FOOT FLOODWAY
—	LIMIT OF DISTURBANCE
—	METER PAD FOOTPRINT
—	METER SITE
—	MUNICIPAL BOUNDARY
—	COUNTY BOUNDARY
—	STATE BOUNDARY



SHELL PIPELINE COMPANY LP  
HOUSTON, TX 77079



FOSTER PLAZA 6  
681 ANDERSEN DRIVE  
SUITE 400  
PITTSBURGH, PA 15220  
412-503-4700

### FIGURE 3

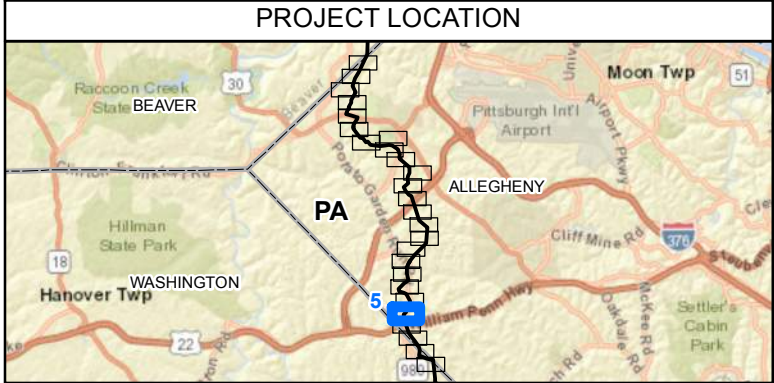
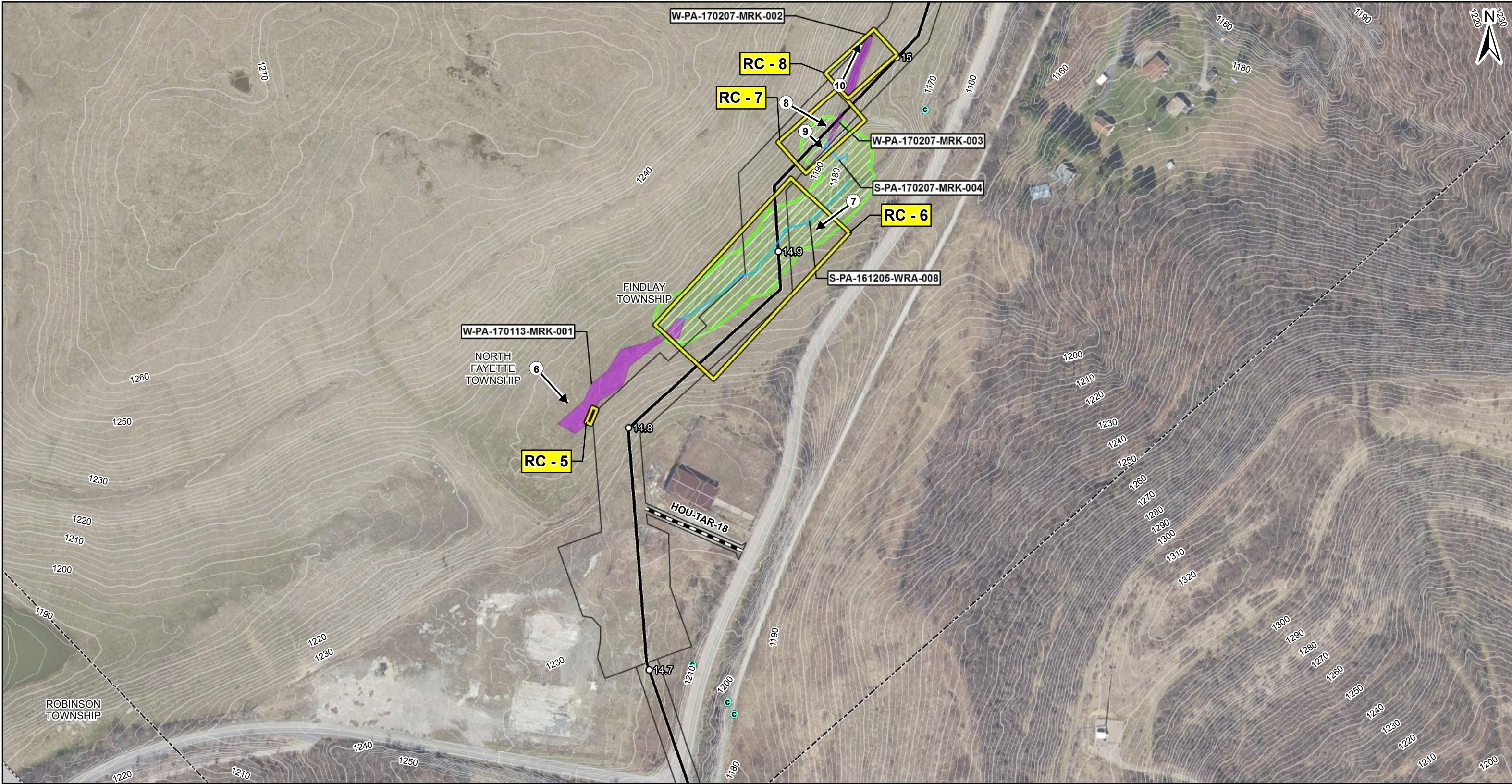
**PHOTO LOCATION MAP**  
**PITTSBURGH DISTRICT**  
**SHEET 4 OF 26**  
ALLEGHENY COUNTY, PENNSYLVANIA

**SHELL PIPELINE COMPANY LP**  
**FALCON ETHANE**  
**PIPELINE SYSTEM**

DRAWN BY: PMH  
APPROVED: NLS

DATE: 9/12/2017  
PROJECT #:60536988







REFERENCE: AERIAL LAYER - SOURCES: ESRI, HERE, DELORME, USGS, INTERMAP, INCREMENT P, NRCAN, ESRI JAPAN, METI, ESRI CHINA (HONG KONG), ESRI KOREA, ESRI (THAILAND), MAPMYINDIA, NGCC, © OPENSTREETMAP CONTRIBUTORS, AND THE GIS USER COMMUNITY  
SOURCE: ESRI, DIGITALGLOBE, GEOEYE, EARTHSTAR GEOGRAPHICS, CNES/AIRBUS DS, USDA, USGS, AEROGRIID, IGN, AND THE GIS USER COMMUNITY. FLOODWAYS ARE AN ASSUMED 50' WIDE FROM TOPS OF BANKS.  
COORDINATE SYSTEM: NAD 1983 UTM ZONE 17N TRANSVERSE MERCATOR

0 100 200 400 Feet 1 inch = 200 feet

LEGEND	
#	PHOTO LOCATION
➔	PHOTO DIRECTION
●	CULVERT LOCATION
○	MILEPOST
—	PROPOSED HOUSTON TO JUNCTION PIPELINE
—	PERMANENT ACCESS ROAD
—	TEMPORARY ACCESS ROAD
—	INDEX CONTOUR
—	INTERMEDIATE CONTOUR
—	SURVEYED WATERBODY
—	EPHEMERAL
—	INTERMITTENT
—	PERENNIAL
—	DELINEATED WETLAND
—	PEM
—	PFO
—	PSS
—	PUB
—	RESOURCE CROSSING
—	50-FOOT FLOODWAY
—	LIMIT OF DISTURBANCE
—	METER PAD FOOTPRINT
—	METER SITE
—	MUNICIPAL BOUNDARY
—	COUNTY BOUNDARY
—	STATE BOUNDARY



SHELL PIPELINE COMPANY LP  
HOUSTON, TX 77079



FOSTER PLAZA 6  
681 ANDERSEN DRIVE  
SUITE 400  
PITTSBURGH, PA 15220  
412-503-4700

### FIGURE 3

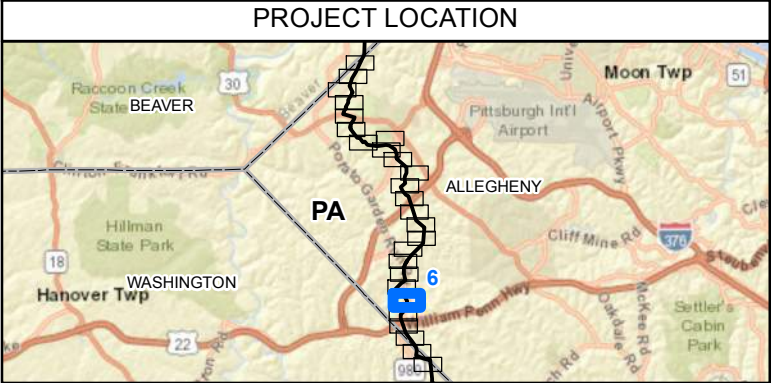
**PHOTO LOCATION MAP**  
**PITTSBURGH DISTRICT**  
**SHEET 5 OF 26**  
ALLEGHENY COUNTY, PENNSYLVANIA

**SHELL PIPELINE COMPANY LP**  
**FALCON ETHANE**  
**PIPELINE SYSTEM**

DRAWN BY: PMH  
APPROVED: NLS

DATE: 9/12/2017  
PROJECT #:60536988





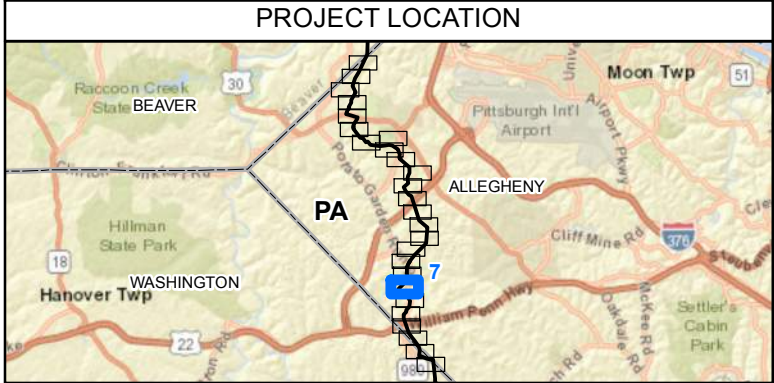
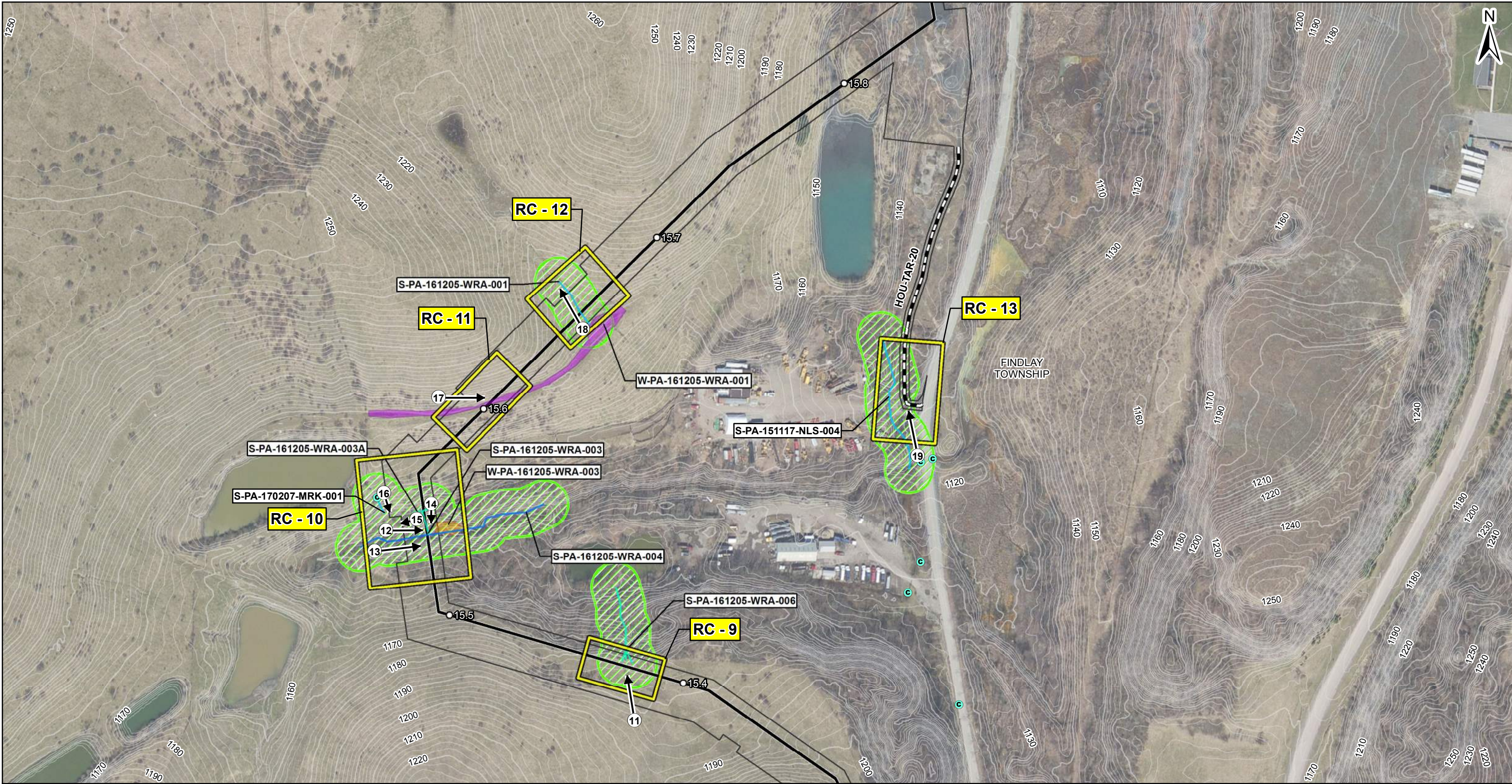
REFERENCE: AERIAL LAYER - SOURCES: ESRI, HERE, DELORME, USGS, INTERMAP, INCREMENT P, NRCAN, ESRI JAPAN, METI, ESRI CHINA (HONG KONG), ESRI KOREA, ESRI (THAILAND), MAPMYINDIA, NGCC, © OPENSTREETMAP CONTRIBUTORS, AND THE GIS USER COMMUNITY  
SOURCE: ESRI, DIGITALGLOBE, GEOEYE, EARTHSTAR GEOGRAPHICS, CNES/AIRBUS DS, USDA, USGS, AEROGRIID, IGN, AND THE GIS USER COMMUNITY. FLOODWAYS ARE AN ASSUMED 50' WIDE FROM TOPS OF BANKS.  
COORDINATE SYSTEM: NAD 1983 UTM ZONE 17N TRANSVERSE MERCATOR

0 100 200 400 Feet 1 inch = 200 feet

<p># PHOTO LOCATION</p> <p>➔ PHOTO DIRECTION</p> <p>● CULVERT LOCATION</p> <p>○ MILEPOST</p> <p>— PROPOSED HOUSTON TO JUNCTION PIPELINE</p> <p>— PERMANENT ACCESS ROAD</p> <p>— TEMPORARY ACCESS ROAD</p> <p>— INDEX CONTOUR</p> <p>— INTERMEDIATE CONTOUR</p>	<p><b>LEGEND</b></p> <p>SURVEYED WATERBODY</p> <p>— EPHEMERAL</p> <p>— INTERMITTENT</p> <p>— PERENNIAL</p> <p>DELINEATED WETLAND</p> <p>— PEM</p> <p>— PFO</p> <p>— PSS</p> <p>— PUB</p>	<p>RESOURCE CROSSING</p> <p>50-FOOT FLOODWAY</p> <p>LIMIT OF DISTURBANCE</p> <p>METER PAD FOOTPRINT</p> <p>METER SITE</p> <p>MUNICIPAL BOUNDARY</p> <p>COUNTY BOUNDARY</p> <p>STATE BOUNDARY</p>
--	--	--

  SHELL PIPELINE COMPANY LP HOUSTON, TX 77079	<p><b>FIGURE 3</b></p> <p><b>PHOTO LOCATION MAP</b> <b>PITTSBURGH DISTRICT</b> <b>SHEET 6 OF 26</b> ALLEGHENY COUNTY, PENNSYLVANIA</p>
	<p><b>SHELL PIPELINE COMPANY LP</b> <b>FALCON ETHANE</b> <b>PIPELINE SYSTEM</b></p>
	<p>DRAWN BY: PMH APPROVED: NLS</p> <p>DATE: 9/12/2017 PROJECT #:60536988</p>





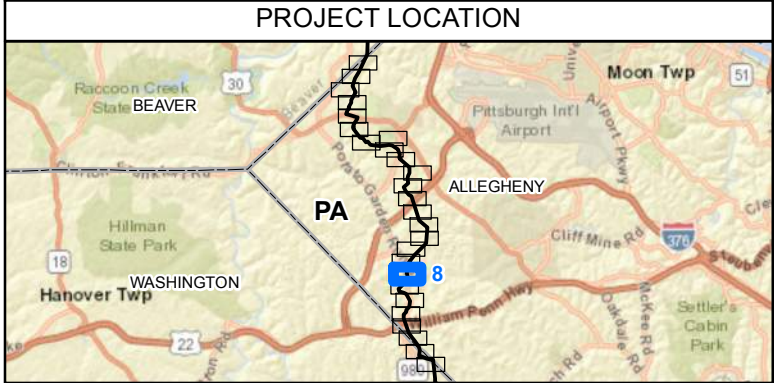
REFERENCE: AERIAL LAYER - SOURCES: ESRI, HERE, DELORME, USGS, INTERMAP, INCREMENT P, NRCAN, ESRI JAPAN, METI, ESRI CHINA (HONG KONG), ESRI KOREA, ESRI (THAILAND), MAPMYINDIA, NGCC, © OPENSTREETMAP CONTRIBUTORS, AND THE GIS USER COMMUNITY  
SOURCE: ESRI, DIGITALGLOBE, GEOEYE, EARTHSTAR GEOGRAPHICS, CNES/AIRBUS DS, USDA, USGS, AEROGRIID, IGN, AND THE GIS USER COMMUNITY. FLOODWAYS ARE AN ASSUMED 50' WIDE FROM TOPS OF BANKS.  
COORDINATE SYSTEM: NAD 1983 UTM ZONE 17N TRANSVERSE MERCATOR

0 100 200 400 Feet 1 inch = 200 feet

<p># PHOTO LOCATION</p> <p>➔ PHOTO DIRECTION</p> <p>● CULVERT LOCATION</p> <p>○ MILEPOST</p> <p>— PROPOSED HOUSTON TO JUNCTION PIPELINE</p> <p>— PERMANENT ACCESS ROAD</p> <p>— TEMPORARY ACCESS ROAD</p> <p>— INDEX CONTOUR</p> <p>— INTERMEDIATE CONTOUR</p>	<p><b>LEGEND</b></p> <p>SURVEYED WATERBODY</p> <p>— EPHEMERAL</p> <p>— INTERMITTENT</p> <p>— PERENNIAL</p> <p>DELINEATED WETLAND</p> <p>— PEM</p> <p>— PFO</p> <p>— PSS</p> <p>— PUB</p>	<p>RESOURCE CROSSING</p> <p>50-FOOT FLOODWAY</p> <p>LIMIT OF DISTURBANCE</p> <p>METER PAD FOOTPRINT</p> <p>METER SITE</p> <p>MUNICIPAL BOUNDARY</p> <p>COUNTY BOUNDARY</p> <p>STATE BOUNDARY</p>
--	--	--

<p>SHELL PIPELINE COMPANY LP HOUSTON, TX 77079</p>	<p><b>FIGURE 3</b></p> <p><b>PHOTO LOCATION MAP</b> <b>PITTSBURGH DISTRICT</b> <b>SHEET 7 OF 26</b> ALLEGHENY COUNTY, PENNSYLVANIA</p>
<p>FOSTER PLAZA 6 681 ANDERSEN DRIVE SUITE 400 PITTSBURGH, PA 15220 412-503-4700</p>	<p><b>SHELL PIPELINE COMPANY LP</b> <b>FALCON ETHANE</b> <b>PIPELINE SYSTEM</b></p>
<p>DRAWN BY: PMH APPROVED: NLS</p> <p>DATE: 9/12/2017 PROJECT #: 60536988</p>	





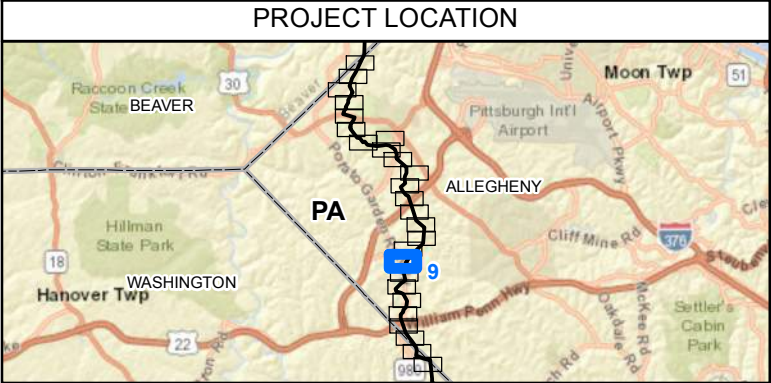
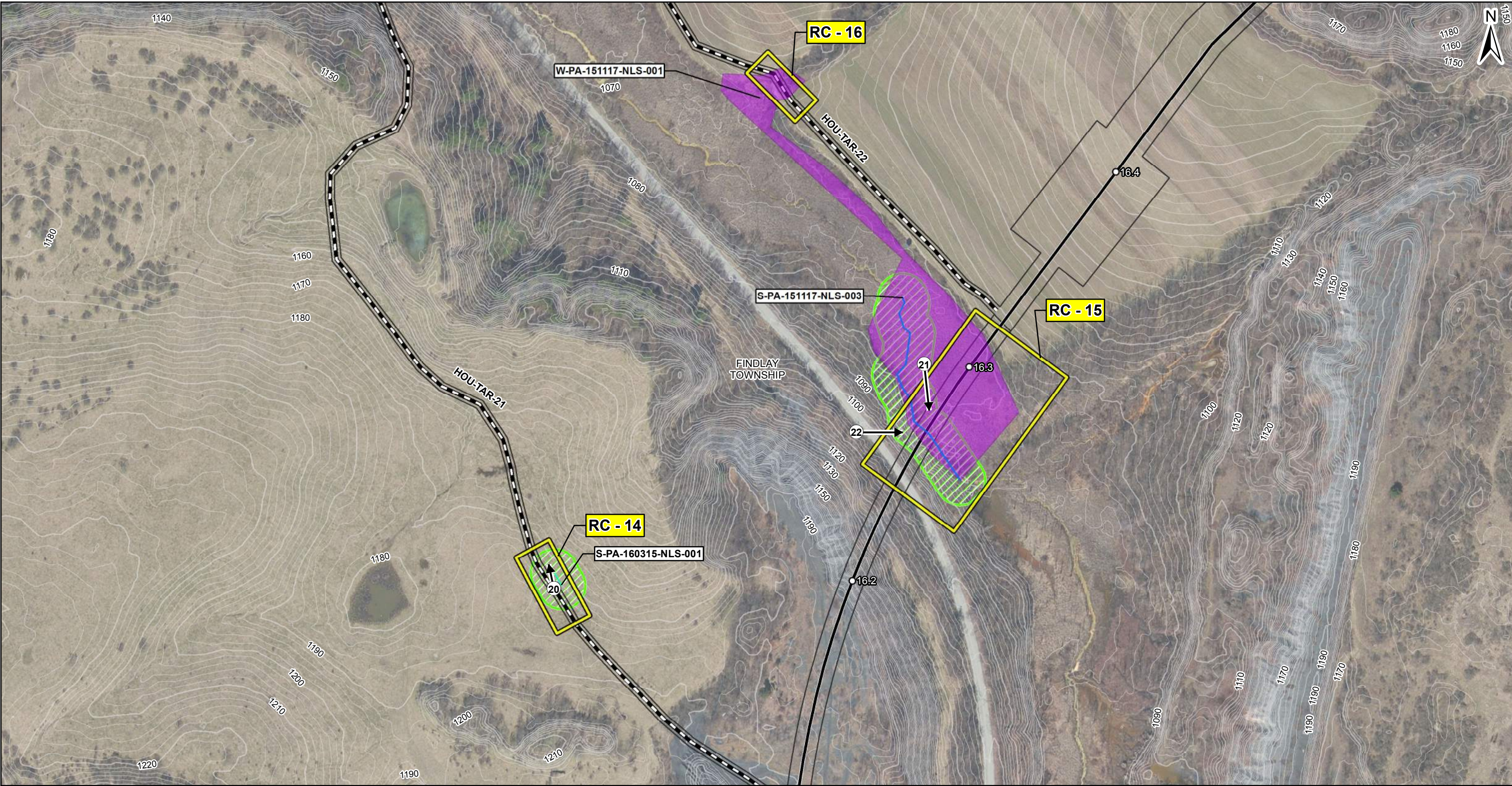
REFERENCE: AERIAL LAYER - SOURCES: ESRI, HERE, DELORME, USGS, INTERMAP, INCREMENT P, NRCAN, ESRI JAPAN, METI, ESRI CHINA (HONG KONG), ESRI KOREA, ESRI (THAILAND), MAPMYINDIA, NGCC, © OPENSTREETMAP CONTRIBUTORS, AND THE GIS USER COMMUNITY  
SOURCE: ESRI, DIGITALGLOBE, GEOEYE, EARTHSTAR GEOGRAPHICS, CNES/AIRBUS DS, USDA, USGS, AEROGRIID, IGN, AND THE GIS USER COMMUNITY. FLOODWAYS ARE AN ASSUMED 50' WIDE FROM TOPS OF BANKS.  
COORDINATE SYSTEM: NAD 1983 UTM ZONE 17N TRANSVERSE MERCATOR

0 100 200 400 Feet 1 inch = 200 feet

LEGEND	
#	PHOTO LOCATION
➔	PHOTO DIRECTION
●	CULVERT LOCATION
○	MILEPOST
—	PROPOSED HOUSTON TO JUNCTION PIPELINE
—	PERMANENT ACCESS ROAD
—	TEMPORARY ACCESS ROAD
—	INDEX CONTOUR
—	INTERMEDIATE CONTOUR
SURVEYED WATERBODY	
—	EPHEMERAL
—	INTERMITTENT
—	PERENNIAL
DELINEATED WETLAND	
—	PEM
—	PFO
—	PSS
—	PUB
—	RESOURCE CROSSING
—	50-FOOT FLOODWAY
—	LIMIT OF DISTURBANCE
—	METER PAD FOOTPRINT
—	METER SITE
—	MUNICIPAL BOUNDARY
—	COUNTY BOUNDARY
—	STATE BOUNDARY

 SHELL PIPELINE COMPANY LP HOUSTON, TX 77079	<b>FIGURE 3</b>	
	<b>PHOTO LOCATION MAP PITTSBURGH DISTRICT SHEET 8 OF 26 ALLEGHENY COUNTY, PENNSYLVANIA</b>	
	<b>SHELL PIPELINE COMPANY LP FALCON ETHANE PIPELINE SYSTEM</b>	
 FOSTER PLAZA 6 681 ANDERSEN DRIVE SUITE 400 PITTSBURGH, PA 15220 412-503-4700	DRAWN BY: PMH APPROVED: NLS	DATE: 9/12/2017 PROJECT #:60536988





REFERENCE: AERIAL LAYER - SOURCES: ESRI, HERE, DELORME, USGS, INTERMAP, INCREMENT P, NRCAN, ESRI JAPAN, METI, ESRI CHINA (HONG KONG), ESRI KOREA, ESRI (THAILAND), MAPMYINDIA, NGCC, © OPENSTREETMAP CONTRIBUTORS, AND THE GIS USER COMMUNITY  
SOURCE: ESRI, DIGITALGLOBE, GEOEYE, EARTHSTAR GEOGRAPHICS, CNES/AIRBUS DS, USDA, USGS, AEROGRIID, IGN, AND THE GIS USER COMMUNITY. FLOODWAYS ARE AN ASSUMED 50' WIDE FROM TOPS OF BANKS.  
COORDINATE SYSTEM: NAD 1983 UTM ZONE 17N TRANSVERSE MERCATOR

0 100 200 400 Feet 1 inch = 200 feet

**LEGEND**

# PHOTO LOCATION

➔ PHOTO DIRECTION

● CULVERT LOCATION

○ MILEPOST

— PROPOSED HOUSTON TO JUNCTION PIPELINE

— PERMANENT ACCESS ROAD

— TEMPORARY ACCESS ROAD

— INDEX CONTOUR

— INTERMEDIATE CONTOUR

**SURVEYED WATERBODY**

— EPHEMERAL

— INTERMITTENT

— PERENNIAL

**DELINEATED WETLAND**

PEM

PFO

PSS

PUB

RESOURCE CROSSING

50-FOOT FLOODWAY

LIMIT OF DISTURBANCE

METER PAD FOOTPRINT

METER SITE

MUNICIPAL BOUNDARY

COUNTY BOUNDARY

STATE BOUNDARY

SHELL PIPELINE COMPANY LP  
HOUSTON, TX 77079

FOSTER PLAZA 6  
681 ANDERSEN DRIVE  
SUITE 400  
PITTSBURGH, PA 15220  
412-503-4700

**FIGURE 3**

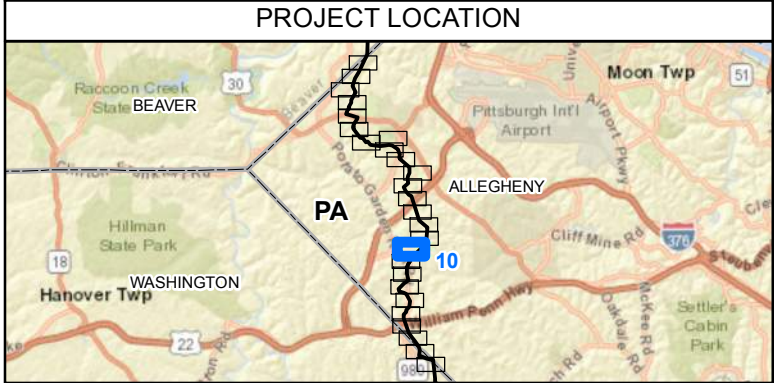
**PHOTO LOCATION MAP**  
**PITTSBURGH DISTRICT**  
**SHEET 9 OF 26**  
ALLEGHENY COUNTY, PENNSYLVANIA

**SHELL PIPELINE COMPANY LP**  
**FALCON ETHANE**  
**PIPELINE SYSTEM**

DRAWN BY: PMH  
APPROVED: NLS

DATE: 9/12/2017  
PROJECT #:60536988





REFERENCE: AERIAL LAYER - SOURCES: ESRI, HERE, DELORME, USGS, INTERMAP, INCREMENT P, NRCAN, ESRI JAPAN, METI, ESRI CHINA (HONG KONG), ESRI KOREA, ESRI (THAILAND), MAPMYINDIA, NGCC, © OPENSTREETMAP CONTRIBUTORS, AND THE GIS USER COMMUNITY. SOURCE: ESRI, DIGITALGLOBE, GEOEYE, EARTHSTAR GEOGRAPHICS, CNES/AIRBUS DS, USDA, USGS, AEROGRIID, IGN, AND THE GIS USER COMMUNITY. FLOODWAYS ARE AN ASSUMED 50' WIDE FROM TOPS OF BANKS.

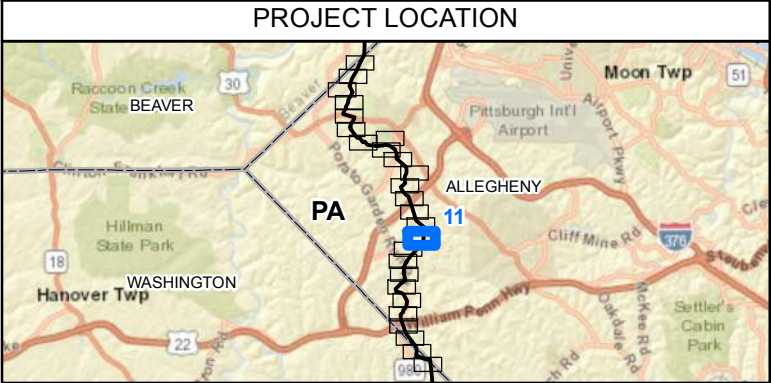
COORDINATE SYSTEM: NAD 1983 UTM ZONE 17N TRANSVERSE MERCATOR

0 100 200 400 Feet 1 inch = 200 feet

LEGEND	
#	PHOTO LOCATION
➔	PHOTO DIRECTION
●	CULVERT LOCATION
○	MILEPOST
—	PROPOSED HOUSTON TO JUNCTION PIPELINE
—	PERMANENT ACCESS ROAD
—	TEMPORARY ACCESS ROAD
—	INDEX CONTOUR
—	INTERMEDIATE CONTOUR
SURVEYED WATERBODY	
—	EPHEMERAL
—	INTERMITTENT
—	PERENNIAL
DELINEATED WETLAND	
—	PEM
—	PFO
—	PSS
—	PUB
—	RESOURCE CROSSING
—	50-FOOT FLOODWAY
—	LIMIT OF DISTURBANCE
—	METER PAD FOOTPRINT
—	METER SITE
—	MUNICIPAL BOUNDARY
—	COUNTY BOUNDARY
—	STATE BOUNDARY

 SHELL PIPELINE COMPANY LP HOUSTON, TX 77079	<b>FIGURE 3</b>	
	<b>PHOTO LOCATION MAP</b> <b>PITTSBURGH DISTRICT</b> <b>SHEET 10 OF 26</b> ALLEGHENY COUNTY, PENNSYLVANIA	
	<b>SHELL PIPELINE COMPANY LP</b> <b>FALCON ETHANE PIPELINE SYSTEM</b>	
 FOSTER PLAZA 6 681 ANDERSEN DRIVE SUITE 400 PITTSBURGH, PA 15220 412-503-4700	DRAWN BY: PMH APPROVED: NLS	DATE: 9/12/2017 PROJECT #:60536988





REFERENCE: AERIAL LAYER - SOURCES: ESRI, HERE, DELORME, USGS, INTERMAP, INCREMENT P, NRCAN, ESRI JAPAN, METI, ESRI CHINA (HONG KONG), ESRI KOREA, ESRI (THAILAND), MAPMYINDIA, NGCC, © OPENSTREETMAP CONTRIBUTORS, AND THE GIS USER COMMUNITY  
SOURCE: ESRI, DIGITALGLOBE, GEOEYE, EARTHSTAR GEOGRAPHICS, CNES/AIRBUS DS, USDA, USGS, AEROGRIID, IGN, AND THE GIS USER COMMUNITY. FLOODWAYS ARE AN ASSUMED 50' WIDE FROM TOPS OF BANKS.  
COORDINATE SYSTEM: NAD 1983 UTM ZONE 17N TRANSVERSE MERCATOR

0 100 200 400 Feet 1 inch = 200 feet

**LEGEND**

**SURVEYED WATERBODY**

- EPHEMERAL
- INTERMITTENT
- PERENNIAL

**DELINEATED WETLAND**

- PEM
- PFO
- PSS
- PUB

**PHOTO LOCATION**

- PHOTO DIRECTION
- CULVERT LOCATION
- MILEPOST
- PROPOSED HOUSTON TO JUNCTION PIPELINE
- PERMANENT ACCESS ROAD
- TEMPORARY ACCESS ROAD
- INDEX CONTOUR
- INTERMEDIATE CONTOUR

**RESOURCE CROSSING**

- 50-FOOT FLOODWAY
- LIMIT OF DISTURBANCE
- METER PAD FOOTPRINT
- METER SITE
- MUNICIPAL BOUNDARY
- COUNTY BOUNDARY
- STATE BOUNDARY

SHELL PIPELINE COMPANY LP  
HOUSTON, TX 77079

**FIGURE 3**

**PHOTO LOCATION MAP**  
**PITTSBURGH DISTRICT**  
**SHEET 11 OF 26**  
ALLEGHENY COUNTY, PENNSYLVANIA

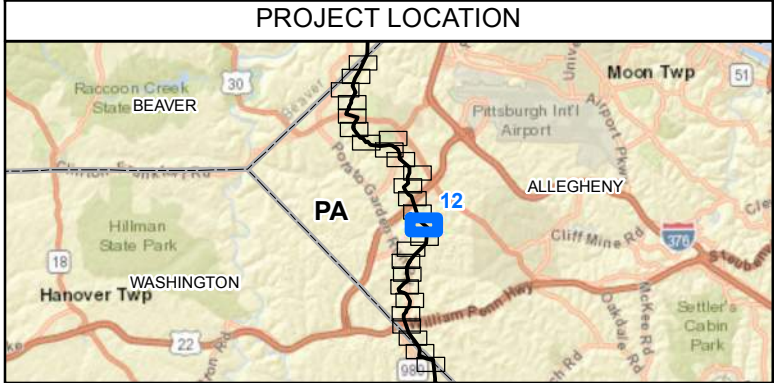
FOSTER PLAZA 6  
681 ANDERSEN DRIVE  
SUITE 400  
PITTSBURGH, PA 15220  
412-503-4700

**SHELL PIPELINE COMPANY LP**  
**FALCON ETHANE**  
**PIPELINE SYSTEM**

DRAWN BY: PMH  
APPROVED: NLS

DATE: 9/12/2017  
PROJECT #:60536988



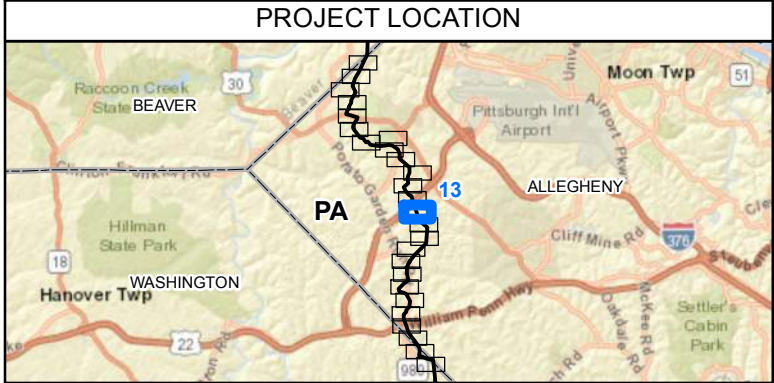
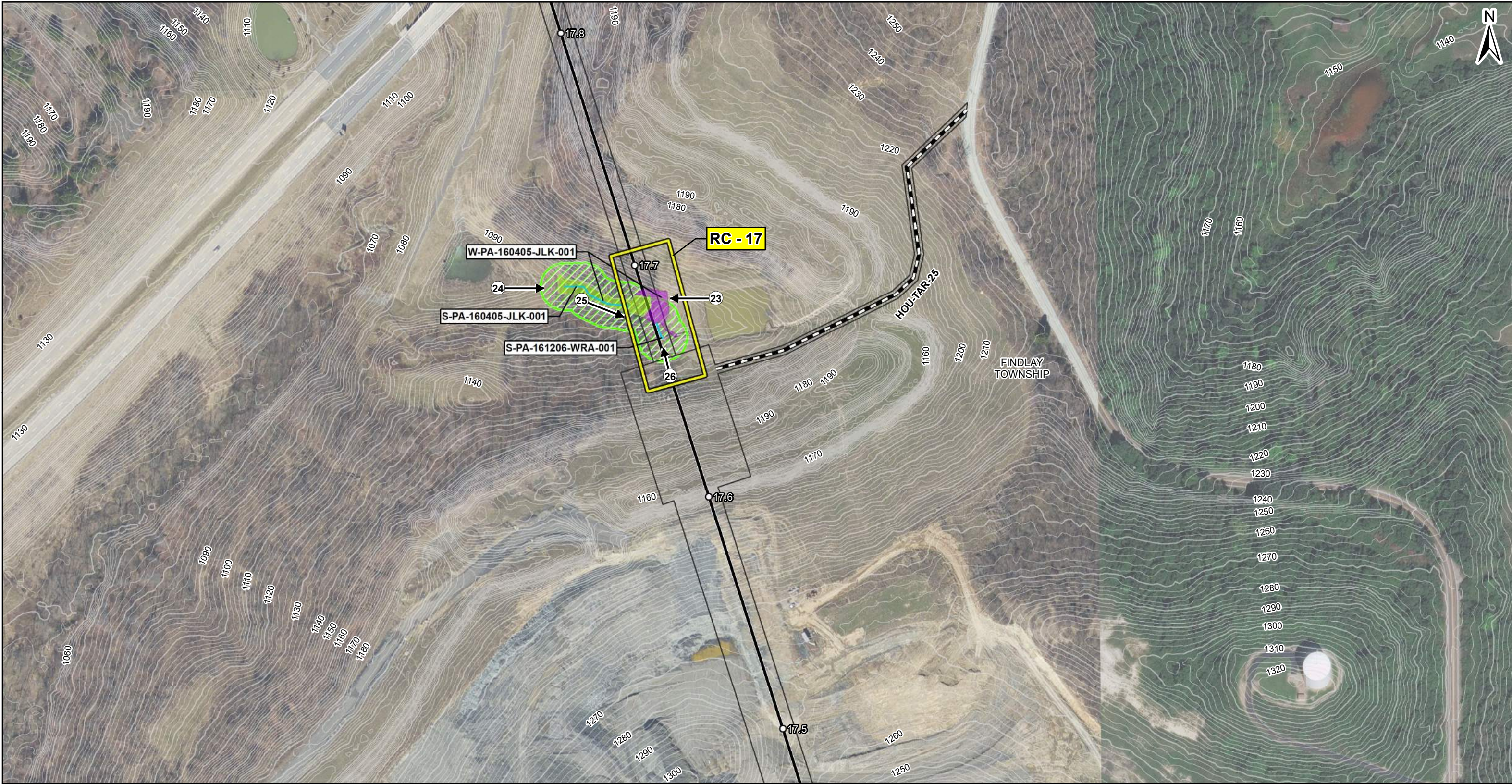


REFERENCE: AERIAL LAYER - SOURCES: ESRI, HERE, DELORME, USGS, INTERMAP, INCREMENT P, NRCAN, ESRI JAPAN, METI, ESRI CHINA (HONG KONG), ESRI KOREA, ESRI (THAILAND), MAPMYINDIA, NGCC, © OPENSTREETMAP CONTRIBUTORS, AND THE GIS USER COMMUNITY  
SOURCE: ESRI, DIGITALGLOBE, GEOEYE, EARTHSTAR GEOGRAPHICS, CNES/AIRBUS DS, USDA, USGS, AEROGRIID, IGN, AND THE GIS USER COMMUNITY. FLOODWAYS ARE AN ASSUMED 50' WIDE FROM TOPS OF BANKS.  
COORDINATE SYSTEM: NAD 1983 UTM ZONE 17N TRANSVERSE MERCATOR

#	PHOTO LOCATION		LEGEND
➔	PHOTO DIRECTION		SURVEYED WATERBODY
●	CULVERT LOCATION	—	EPHEMERAL
○	MILEPOST	—	INTERMITTENT
—	PROPOSED HOUSTON TO JUNCTION PIPELINE	—	PERENNIAL
—	PERMANENT ACCESS ROAD	—	DELINEATED WETLAND
—	TEMPORARY ACCESS ROAD	—	PEM
—	INDEX CONTOUR	—	PFO
—	INTERMEDIATE CONTOUR	—	PSS
		—	PUB
			RESOURCE CROSSING
			50-FOOT FLOODWAY
			LIMIT OF DISTURBANCE
			METER PAD FOOTPRINT
			METER SITE
			MUNICIPAL BOUNDARY
			COUNTY BOUNDARY
			STATE BOUNDARY

 SHELL PIPELINE COMPANY LP HOUSTON, TX 77079	<b>FIGURE 3</b>	
	PHOTO LOCATION MAP PITTSBURGH DISTRICT SHEET 12 OF 26 ALLEGHENY COUNTY, PENNSYLVANIA	
	SHELL PIPELINE COMPANY LP FALCON ETHANE PIPELINE SYSTEM	
 FOSTER PLAZA 6 681 ANDERSEN DRIVE SUITE 400 PITTSBURGH, PA 15220 412-503-4700	DRAWN BY: PMH APPROVED: NLS	DATE: 9/12/2017 PROJECT #:60536988





REFERENCE: AERIAL LAYER - SOURCES: ESRI, HERE, DELORME, USGS, INTERMAP, INCREMENT P, NRCAN, ESRI JAPAN, METI, ESRI CHINA (HONG KONG), ESRI KOREA, ESRI (THAILAND), MAPMYINDIA, NGCC, © OPENSTREETMAP CONTRIBUTORS, AND THE GIS USER COMMUNITY  
SOURCE: ESRI, DIGITALGLOBE, GEOEYE, EARTHSTAR GEOGRAPHICS, CNES/AIRBUS DS, USDA, USGS, AEROGRIID, IGN, AND THE GIS USER COMMUNITY. FLOODWAYS ARE AN ASSUMED 50' WIDE FROM TOPS OF BANKS.  
COORDINATE SYSTEM: NAD 1983 UTM ZONE 17N TRANSVERSE MERCATOR

0 100 200 400 Feet 1 inch = 200 feet

**LEGEND**

**SURVEYED WATERBODY**

- EPHEMERAL
- INTERMITTENT
- PERENNIAL

**DELINEATED WETLAND**

- PEM
- PFO
- PSS
- PUB

- PHOTO LOCATION
- PHOTO DIRECTION
- CULVERT LOCATION
- MILEPOST
- PROPOSED HOUSTON TO JUNCTION PIPELINE
- PERMANENT ACCESS ROAD
- TEMPORARY ACCESS ROAD
- INDEX CONTOUR
- INTERMEDIATE CONTOUR

- RESOURCE CROSSING
- 50-FOOT FLOODWAY
- LIMIT OF DISTURBANCE
- METER PAD FOOTPRINT
- METER SITE
- MUNICIPAL BOUNDARY
- COUNTY BOUNDARY
- STATE BOUNDARY

SHELL PIPELINE COMPANY LP  
HOUSTON, TX 77079

FOSTER PLAZA 6  
681 ANDERSEN DRIVE  
SUITE 400  
PITTSBURGH, PA 15220  
412-503-4700

**FIGURE 3**

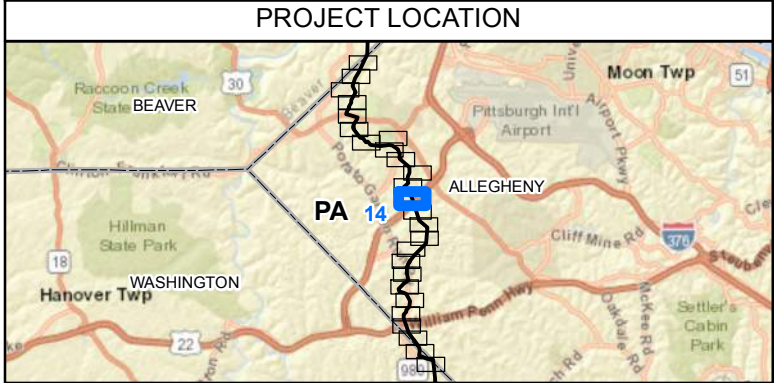
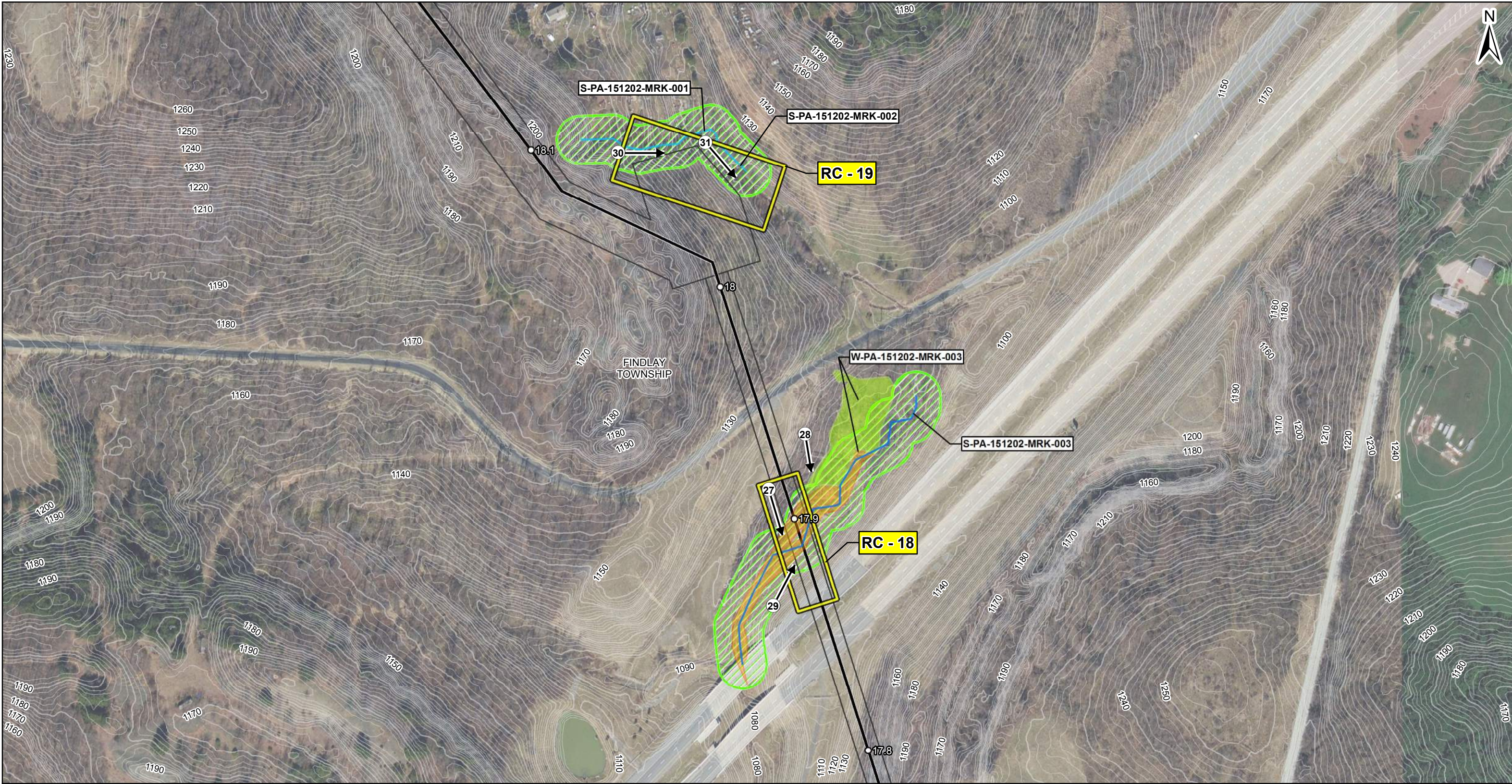
**PHOTO LOCATION MAP**  
**PITTSBURGH DISTRICT**  
**SHEET 13 OF 26**  
ALLEGHENY COUNTY, PENNSYLVANIA

**SHELL PIPELINE COMPANY LP**  
**FALCON ETHANE**  
**PIPELINE SYSTEM**

DRAWN BY: PMH  
APPROVED: NLS

DATE: 9/12/2017  
PROJECT #:60536988





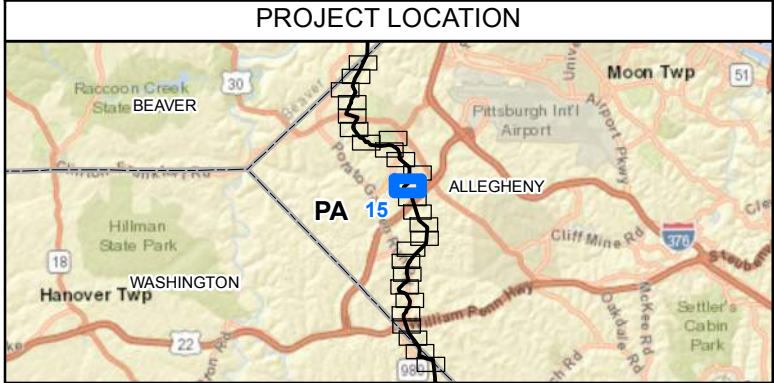
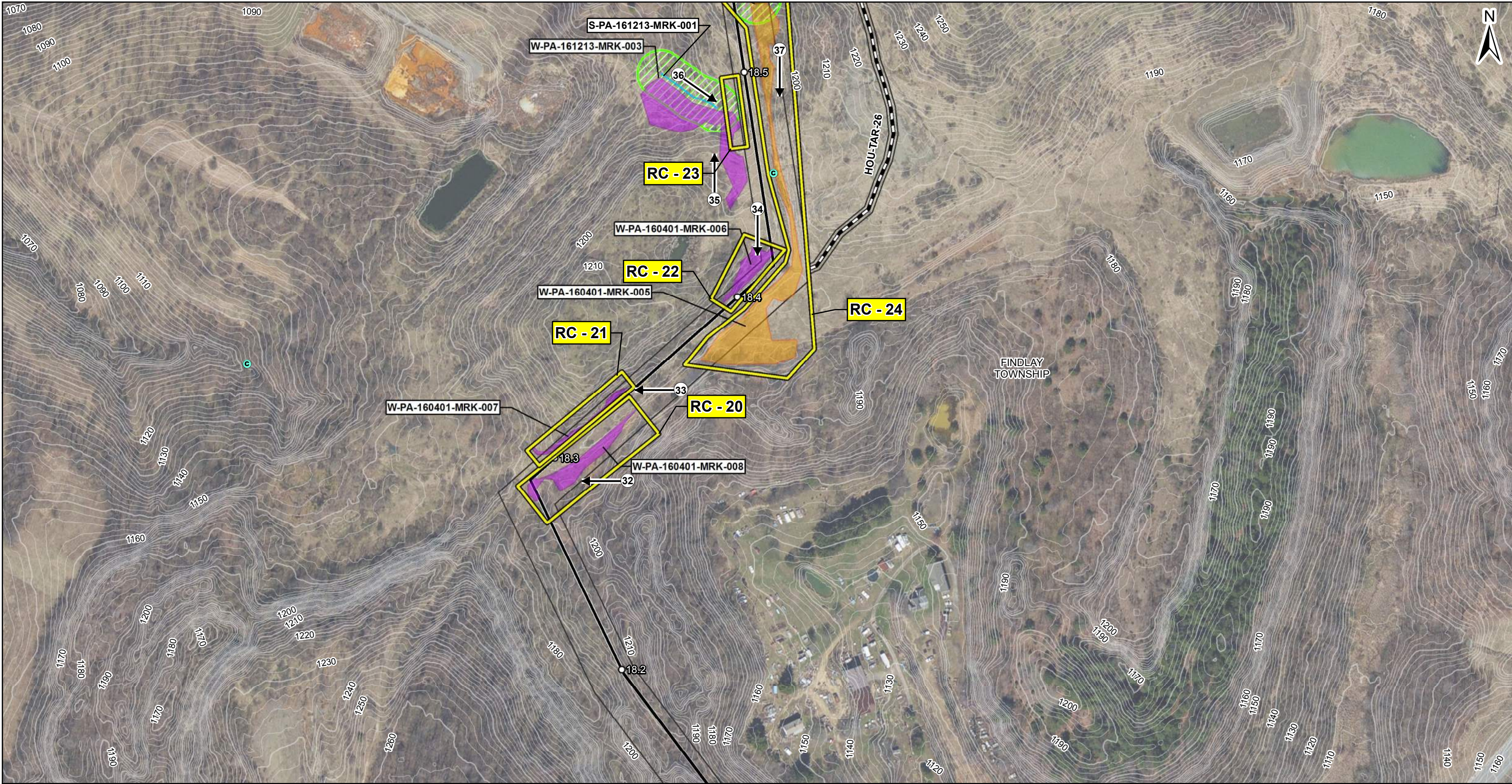
REFERENCE: AERIAL LAYER - SOURCES: ESRI, HERE, DELORME, USGS, INTERMAP, INCREMENT P, NRCAN, ESRI JAPAN, METI, ESRI CHINA (HONG KONG), ESRI KOREA, ESRI (THAILAND), MAPMYINDIA, NGCC, © OPENSTREETMAP CONTRIBUTORS, AND THE GIS USER COMMUNITY  
SOURCE: ESRI, DIGITALGLOBE, GEOEYE, EARTHSTAR GEOGRAPHICS, CNES/AIRBUS DS, USDA, USGS, AEROGRIID, IGN, AND THE GIS USER COMMUNITY. FLOODWAYS ARE AN ASSUMED 50' WIDE FROM TOPS OF BANKS.  
COORDINATE SYSTEM: NAD 1983 UTM ZONE 17N TRANSVERSE MERCATOR

0 100 200 400 Feet 1 inch = 200 feet

LEGEND	
# PHOTO LOCATION	SURVEYED WATERBODY
➔ PHOTO DIRECTION	EPHEMERAL
● CULVERT LOCATION	INTERMITTENT
○ MILEPOST	PERENNIAL
— PROPOSED HOUSTON TO JUNCTION PIPELINE	DELINEATED WETLAND
— PERMANENT ACCESS ROAD	PEM
— TEMPORARY ACCESS ROAD	PFO
— INDEX CONTOUR	PSS
— INTERMEDIATE CONTOUR	PUB
	RESOURCE CROSSING
	50-FOOT FLOODWAY
	LIMIT OF DISTURBANCE
	METER PAD FOOTPRINT
	METER SITE
	MUNICIPAL BOUNDARY
	COUNTY BOUNDARY
	STATE BOUNDARY

 SHELL PIPELINE COMPANY LP HOUSTON, TX 77079	<b>FIGURE 3</b>	
	<b>PHOTO LOCATION MAP</b> <b>PITTSBURGH DISTRICT</b> <b>SHEET 14 OF 26</b> ALLEGHENY COUNTY, PENNSYLVANIA	
	<b>SHELL PIPELINE COMPANY LP</b> <b>FALCON ETHANE PIPELINE SYSTEM</b>	
 FOSTER PLAZA 6 681 ANDERSEN DRIVE SUITE 400 PITTSBURGH, PA 15220 412-503-4700	DRAWN BY: PMH APPROVED: NLS	DATE: 9/12/2017 PROJECT #: 60536988





REFERENCE: AERIAL LAYER - SOURCES: ESRI, HERE, DELORME, USGS, INTERMAP, INCREMENT P, NRCAN, ESRI JAPAN, METI, ESRI CHINA (HONG KONG), ESRI KOREA, ESRI (THAILAND), MAPMYINDIA, NGCC, © OPENSTREETMAP CONTRIBUTORS, AND THE GIS USER COMMUNITY  
SOURCE: ESRI, DIGITALGLOBE, GEOEYE, EARTHSTAR GEOGRAPHICS, CNES/AIRBUS DS, USDA, USGS, AEROGRIID, IGN, AND THE GIS USER COMMUNITY. FLOODWAYS ARE AN ASSUMED 50' WIDE FROM TOPS OF BANKS.  
COORDINATE SYSTEM: NAD 1983 UTM ZONE 17N TRANSVERSE MERCATOR

0 100 200 400 Feet 1 inch = 200 feet

**LEGEND**

**PHOTO LOCATION**

- # PHOTO LOCATION
- ➔ PHOTO DIRECTION
- CULVERT LOCATION
- MILEPOST
- PROPOSED HOUSTON TO JUNCTION PIPELINE
- PERMANENT ACCESS ROAD
- TEMPORARY ACCESS ROAD
- INDEX CONTOUR
- INTERMEDIATE CONTOUR

**SURVEYED WATERBODY**

- EPHEMERAL
- INTERMITTENT
- PERENNIAL

**DELINEATED WETLAND**

- PEM
- PFO
- PSS
- PUB

**RESOURCE CROSSING**

- 50-FOOT FLOODWAY
- LIMIT OF DISTURBANCE
- METER PAD FOOTPRINT
- METER SITE
- MUNICIPAL BOUNDARY
- COUNTY BOUNDARY
- STATE BOUNDARY

**FALCON**

SHELL PIPELINE COMPANY LP  
HOUSTON, TX 77079

**AECOM**

FOSTER PLAZA 6  
681 ANDERSEN DRIVE  
SUITE 400  
PITTSBURGH, PA 15220  
412-503-4700

**FIGURE 3**

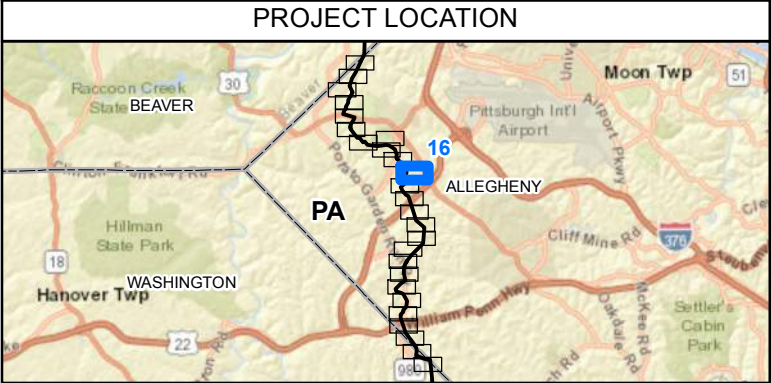
**PHOTO LOCATION MAP**  
**PITTSBURGH DISTRICT**  
**SHEET 15 OF 26**  
ALLEGHENY COUNTY, PENNSYLVANIA

**SHELL PIPELINE COMPANY LP**  
**FALCON ETHANE**  
**PIPELINE SYSTEM**

DRAWN BY: PMH  
APPROVED: NLS

DATE: 9/12/2017  
PROJECT #:60536988





REFERENCE: AERIAL LAYER - SOURCES: ESRI, HERE, DELORME, USGS, INTERMAP, INCREMENT P, NRCAN, ESRI JAPAN, METI, ESRI CHINA (HONG KONG), ESRI KOREA, ESRI (THAILAND), MAPMYINDIA, NGCC, © OPENSTREETMAP CONTRIBUTORS, AND THE GIS USER COMMUNITY  
SOURCE: ESRI, DIGITALGLOBE, GEOEYE, EARTHSTAR GEOGRAPHICS, CNES/AIRBUS DS, USDA, USGS, AEROGRIID, IGN, AND THE GIS USER COMMUNITY. FLOODWAYS ARE AN ASSUMED 50' WIDE FROM TOPS OF BANKS.  
COORDINATE SYSTEM: NAD 1983 UTM ZONE 17N TRANSVERSE MERCATOR

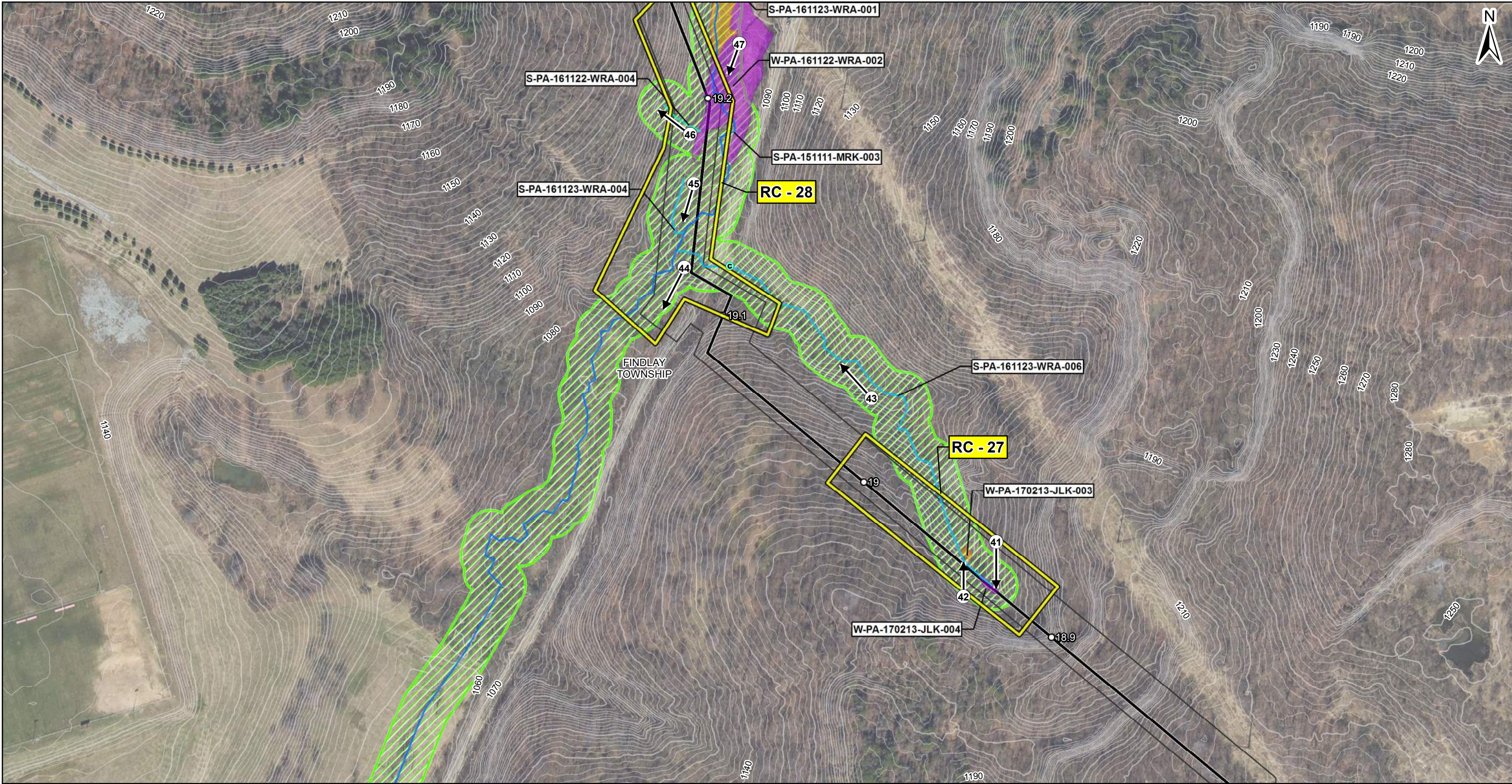
0 100 200 400 Feet 1 inch = 200 feet

<p># PHOTO LOCATION</p> <p>➔ PHOTO DIRECTION</p> <p>● CULVERT LOCATION</p> <p>○ MILEPOST</p> <p>— PROPOSED HOUSTON TO JUNCTION PIPELINE</p> <p>— PERMANENT ACCESS ROAD</p> <p>— TEMPORARY ACCESS ROAD</p> <p>— INDEX CONTOUR</p> <p>— INTERMEDIATE CONTOUR</p>	<p><b>LEGEND</b></p> <p>SURVEYED WATERBODY</p> <p>— EPHEMERAL</p> <p>— INTERMITTENT</p> <p>— PERENNIAL</p> <p>DELINEATED WETLAND</p> <p>— PEM</p> <p>— PFO</p> <p>— PSS</p> <p>— PUB</p>	<p>RESOURCE CROSSING</p> <p>50-FOOT FLOODWAY</p> <p>LIMIT OF DISTURBANCE</p> <p>METER PAD FOOTPRINT</p> <p>METER SITE</p> <p>MUNICIPAL BOUNDARY</p> <p>COUNTY BOUNDARY</p> <p>STATE BOUNDARY</p>
--	--	--

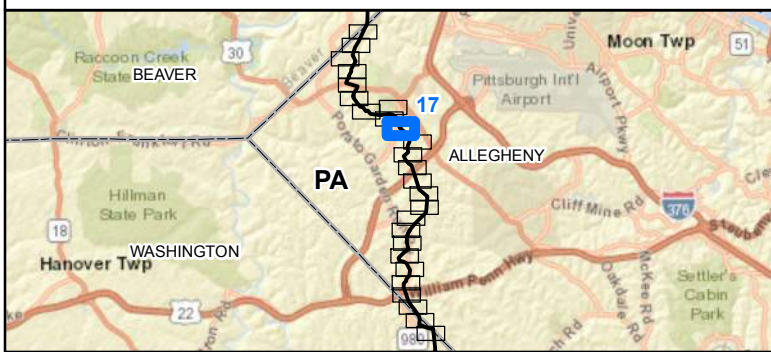
 SHELL PIPELINE COMPANY LP HOUSTON, TX 77079	<p><b>FIGURE 3</b></p> <p><b>PHOTO LOCATION MAP</b> <b>PITTSBURGH DISTRICT</b> <b>SHEET 16 OF 26</b> ALLEGHENY COUNTY, PENNSYLVANIA</p>
	<p><b>SHELL PIPELINE COMPANY LP</b> <b>FALCON ETHANE</b> <b>PIPELINE SYSTEM</b></p>
	<p>DRAWN BY: PMH APPROVED: NLS</p> <p>DATE: 9/12/2017 PROJECT #: 60536988</p>

FOSTER PLAZA 6  
681 ANDERSEN DRIVE  
SUITE 400  
PITTSBURGH, PA 15220  
412-503-4700





PROJECT LOCATION




REFERENCE: AERIAL LAYER - SOURCES: ESRI, HERE, DELORME, USGS, INTERMAP, INCREMENT P, NRCAN, ESRI JAPAN, METI, ESRI CHINA (HONG KONG), ESRI KOREA, ESRI (THAILAND), MAPMYINDIA, NGCC, © OPENSTREETMAP CONTRIBUTORS, AND THE GIS USER COMMUNITY. SOURCE: ESRI, DIGITALGLOBE, GEOEYE, EARTHSTAR GEOGRAPHICS, CNES/AIRBUS DS, USDA, USGS, AEROGRIID, IGN, AND THE GIS USER COMMUNITY. FLOODWAYS ARE AN ASSUMED 50' WIDE FROM TOPS OF BANKS.


COORDINATE SYSTEM: NAD 1983 UTM ZONE 17N TRANSVERSE MERCATOR



LEGEND	
#	PHOTO LOCATION
➔	PHOTO DIRECTION
●	CULVERT LOCATION
○	MILEPOST
—	PROPOSED HOUSTON TO JUNCTION PIPELINE
—	PERMANENT ACCESS ROAD
—	TEMPORARY ACCESS ROAD
—	INDEX CONTOUR
—	INTERMEDIATE CONTOUR
—	SURVEYED WATERBODY
—	EPHEMERAL
—	INTERMITTENT
—	PERENNIAL
—	DELINEATED WETLAND
—	PEM
—	PFO
—	PSS
—	PUB
—	RESOURCE CROSSING
—	50-FOOT FLOODWAY
—	LIMIT OF DISTURBANCE
—	METER PAD FOOTPRINT
—	METER SITE
—	MUNICIPAL BOUNDARY
—	COUNTY BOUNDARY
—	STATE BOUNDARY



SHELL PIPELINE COMPANY LP  
HOUSTON, TX 77079



FOSTER PLAZA 6  
681 ANDERSEN DRIVE  
SUITE 400  
PITTSBURGH, PA 15220  
412-503-4700

### FIGURE 3

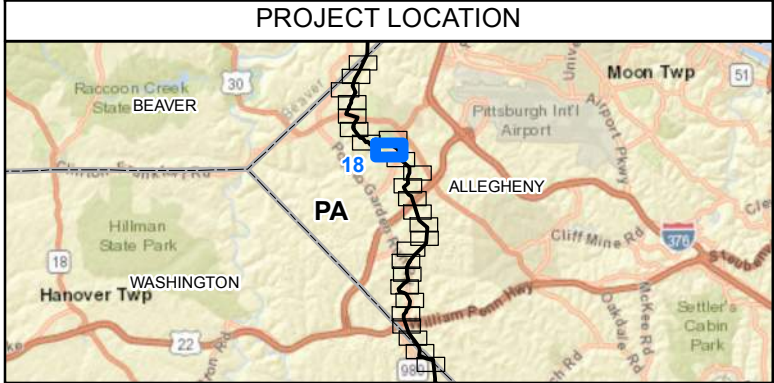
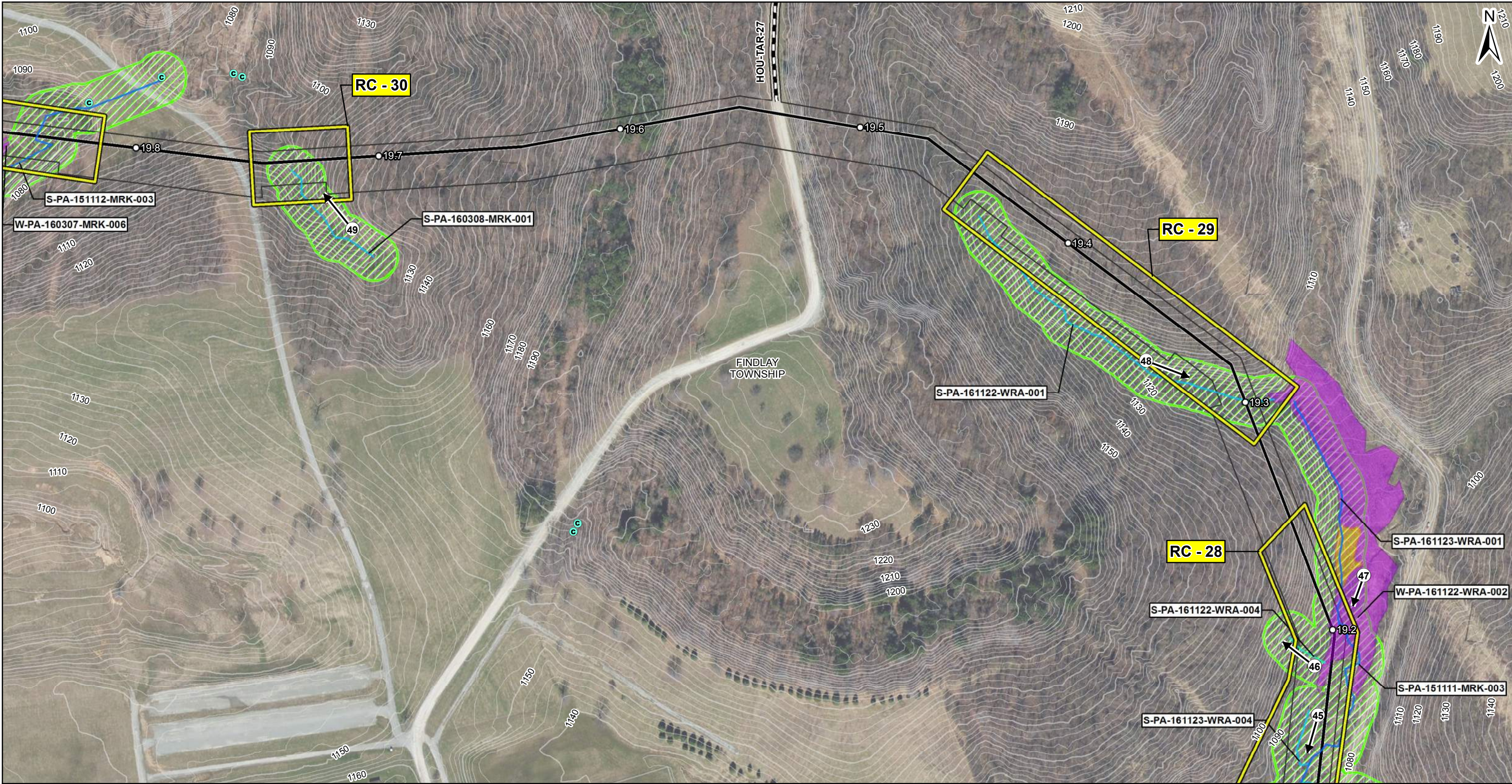
**PHOTO LOCATION MAP**  
**PITTSBURGH DISTRICT**  
**SHEET 17 OF 26**  
ALLEGHENY COUNTY, PENNSYLVANIA

**SHELL PIPELINE COMPANY LP**  
**FALCON ETHANE**  
**PIPELINE SYSTEM**

DRAWN BY: PMH  
APPROVED: NLS

DATE: 9/12/2017  
PROJECT #60536988





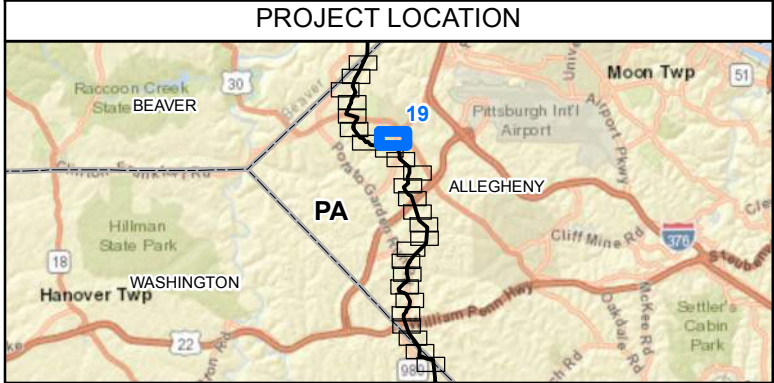
REFERENCE: AERIAL LAYER - SOURCES: ESRI, HERE, DELORME, USGS, INTERMAP, INCREMENT P, NRCAN, ESRI JAPAN, METI, ESRI CHINA (HONG KONG), ESRI KOREA, ESRI (THAILAND), MAPMYINDIA, NGCC, © OPENSTREETMAP CONTRIBUTORS, AND THE GIS USER COMMUNITY  
SOURCE: ESRI, DIGITALGLOBE, GEOEYE, EARTHSTAR GEOGRAPHICS, CNES/AIRBUS DS, USDA, USGS, AEROGRIID, IGN, AND THE GIS USER COMMUNITY. FLOODWAYS ARE AN ASSUMED 50' WIDE FROM TOPS OF BANKS.  
COORDINATE SYSTEM: NAD 1983 UTM ZONE 17N TRANSVERSE MERCATOR

0 100 200 400 Feet 1 inch = 200 feet

#	PHOTO LOCATION		SURVEYED WATERBODY		RESOURCE CROSSING
→	PHOTO DIRECTION		EPHEMERAL		50-FOOT FLOODWAY
●	CULVERT LOCATION		INTERMITTENT		LIMIT OF DISTURBANCE
○	MILEPOST		PERENNIAL		METER PAD FOOTPRINT
—	PROPOSED HOUSTON TO JUNCTION PIPELINE				METER SITE
—	PERMANENT ACCESS ROAD		DELINEATED WETLAND		MUNICIPAL BOUNDARY
—	TEMPORARY ACCESS ROAD		PEM		COUNTY BOUNDARY
—	INDEX CONTOUR		PFO		STATE BOUNDARY
—	INTERMEDIATE CONTOUR		PSS		
			PUB		

 SHELL PIPELINE COMPANY LP HOUSTON, TX 77079	<b>FIGURE 3</b>	
	PHOTO LOCATION MAP PITTSBURGH DISTRICT SHEET 18 OF 26 ALLEGHENY COUNTY, PENNSYLVANIA	
 FOSTER PLAZA 6 681 ANDERSEN DRIVE SUITE 400 PITTSBURGH, PA 15220 412-503-4700	SHELL PIPELINE COMPANY LP FALCON ETHANE PIPELINE SYSTEM	
	DRAWN BY: PMH APPROVED: NLS	DATE: 9/12/2017 PROJECT #:60536988





REFERENCE: AERIAL LAYER - SOURCES: ESRI, HERE, DELORME, USGS, INTERMAP, INCREMENT P, NRCAN, ESRI JAPAN, METI, ESRI CHINA (HONG KONG), ESRI KOREA, ESRI (THAILAND), MAPMYINDIA, NGCC, © OPENSTREETMAP CONTRIBUTORS, AND THE GIS USER COMMUNITY  
SOURCE: ESRI, DIGITALGLOBE, GEOEYE, EARTHSTAR GEOGRAPHICS, CNES/AIRBUS DS, USDA, USGS, AEROGRIID, IGN, AND THE GIS USER COMMUNITY. FLOODWAYS ARE AN ASSUMED 50' WIDE FROM TOPS OF BANKS.  
COORDINATE SYSTEM: NAD 1983 UTM ZONE 17N TRANSVERSE MERCATOR

0 100 200 400 Feet 1 inch = 200 feet

**LEGEND**

**SURVEYED WATERBODY**

- EPHEMERAL
- INTERMITTENT
- PERENNIAL

**DELINEATED WETLAND**

- PEM
- PFO
- PSS
- PUB

- PHOTO LOCATION
- PHOTO DIRECTION
- CULVERT LOCATION
- MILEPOST
- PROPOSED HOUSTON TO JUNCTION PIPELINE
- PERMANENT ACCESS ROAD
- TEMPORARY ACCESS ROAD
- INDEX CONTOUR
- INTERMEDIATE CONTOUR

- RESOURCE CROSSING
- 50-FOOT FLOODWAY
- LIMIT OF DISTURBANCE
- METER PAD FOOTPRINT
- METER SITE
- MUNICIPAL BOUNDARY
- COUNTY BOUNDARY
- STATE BOUNDARY

SHELL PIPELINE COMPANY LP  
HOUSTON, TX 77079

FOSTER PLAZA 6  
681 ANDERSEN DRIVE  
SUITE 400  
PITTSBURGH, PA 15220  
412-503-4700

**FIGURE 3**

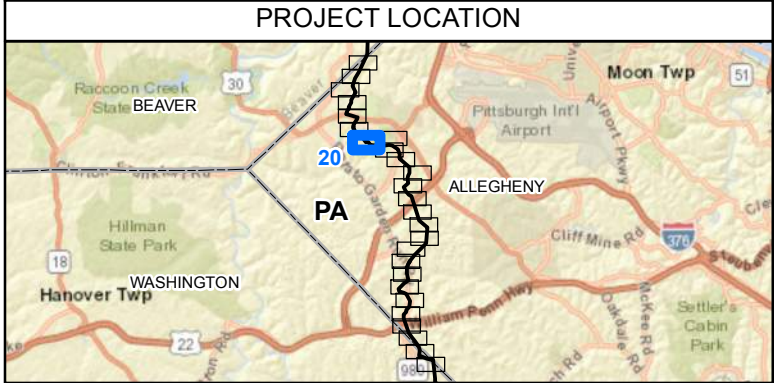
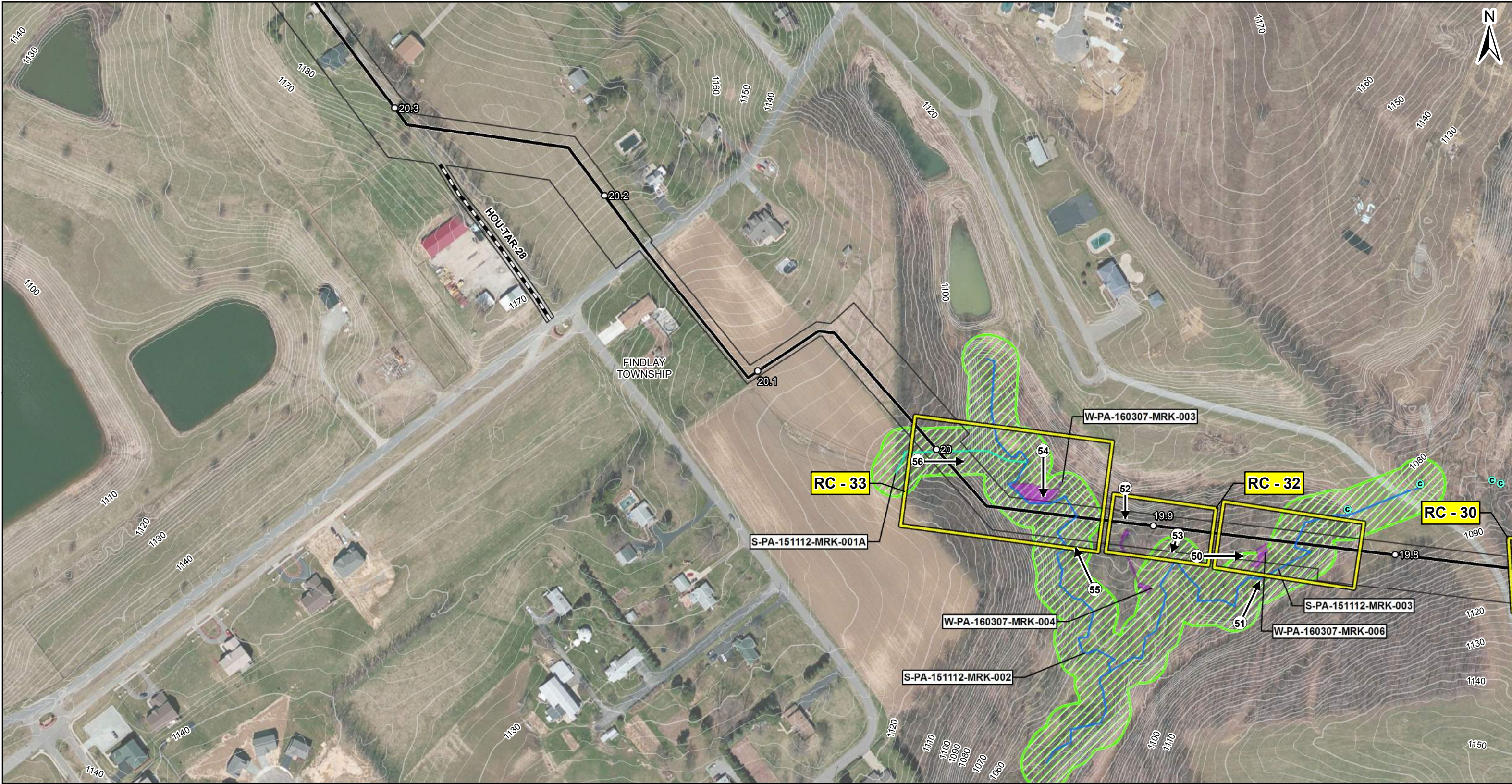
**PHOTO LOCATION MAP**  
**PITTSBURGH DISTRICT**  
**SHEET 19 OF 26**  
ALLEGHENY COUNTY, PENNSYLVANIA

**SHELL PIPELINE COMPANY LP**  
**FALCON ETHANE**  
**PIPELINE SYSTEM**

DRAWN BY: PMH  
APPROVED: NLS

DATE: 9/12/2017  
PROJECT #:60536988





REFERENCE: AERIAL LAYER - SOURCES: ESRI, HERE, DELORME, USGS, INTERMAP, INCREMENT P, NRCAN, ESRI JAPAN, METI, ESRI CHINA (HONG KONG), ESRI KOREA, ESRI (THAILAND), MAPMYINDIA, NGCC, © OPENSTREETMAP CONTRIBUTORS, AND THE GIS USER COMMUNITY. SOURCE: ESRI, DIGITALGLOBE, GEOEYE, EARTHSTAR GEOGRAPHICS, CNES/AIRBUS DS, USDA, USGS, AEROGRIID, IGN, AND THE GIS USER COMMUNITY. FLOODWAYS ARE AN ASSUMED 50' WIDE FROM TOPS OF BANKS.

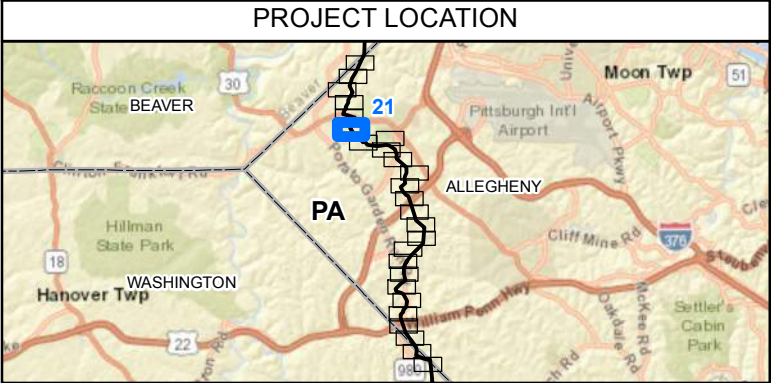
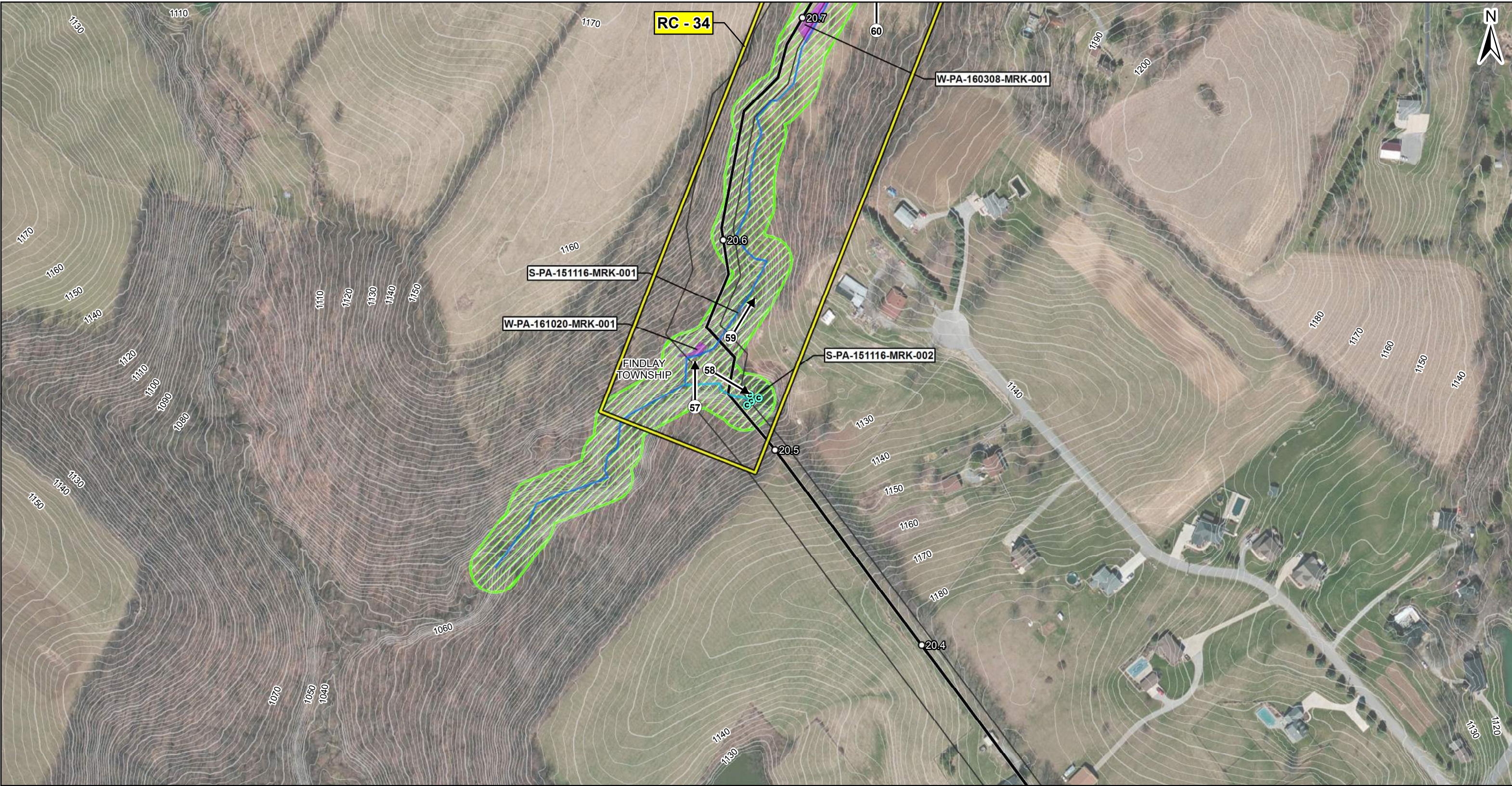
COORDINATE SYSTEM: NAD 1983 UTM ZONE 17N TRANSVERSE MERCATOR

0 100 200 400 Feet 1 inch = 200 feet

LEGEND	
# PHOTO LOCATION	SURVEYED WATERBODY
➔ PHOTO DIRECTION	EPHEMERAL
● CULVERT LOCATION	INTERMITTENT
○ MILEPOST	PERENNIAL
— PROPOSED HOUSTON TO JUNCTION PIPELINE	DELINEATED WETLAND
— PERMANENT ACCESS ROAD	PEM
— TEMPORARY ACCESS ROAD	PFO
— INDEX CONTOUR	PSS
— INTERMEDIATE CONTOUR	PUB
	RESOURCE CROSSING
	50-FOOT FLOODWAY
	LIMIT OF DISTURBANCE
	METER PAD FOOTPRINT
	METER SITE
	MUNICIPAL BOUNDARY
	COUNTY BOUNDARY
	STATE BOUNDARY

 SHELL PIPELINE COMPANY LP HOUSTON, TX 77079	<b>FIGURE 3</b>	
	<b>PHOTO LOCATION MAP</b> PITTSBURGH DISTRICT SHEET 20 OF 26 ALLEGHENY COUNTY, PENNSYLVANIA	
	<b>SHELL PIPELINE COMPANY LP</b> <b>FALCON ETHANE PIPELINE SYSTEM</b>	
 FOSTER PLAZA 6 681 ANDERSEN DRIVE SUITE 400 PITTSBURGH, PA 15220 412-503-4700	DRAWN BY: PMH APPROVED: NLS	DATE: 9/12/2017 PROJECT #: 60536988





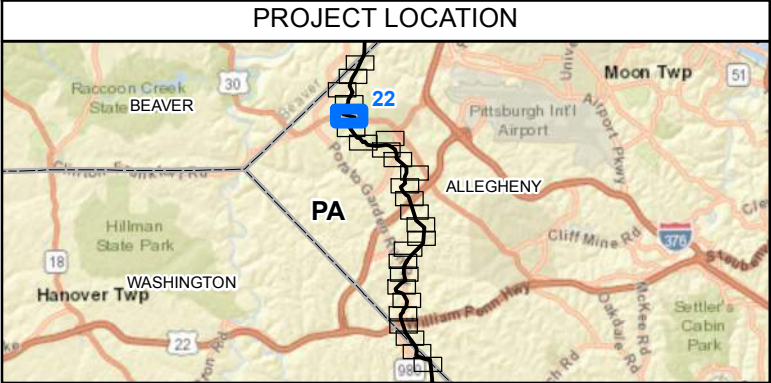
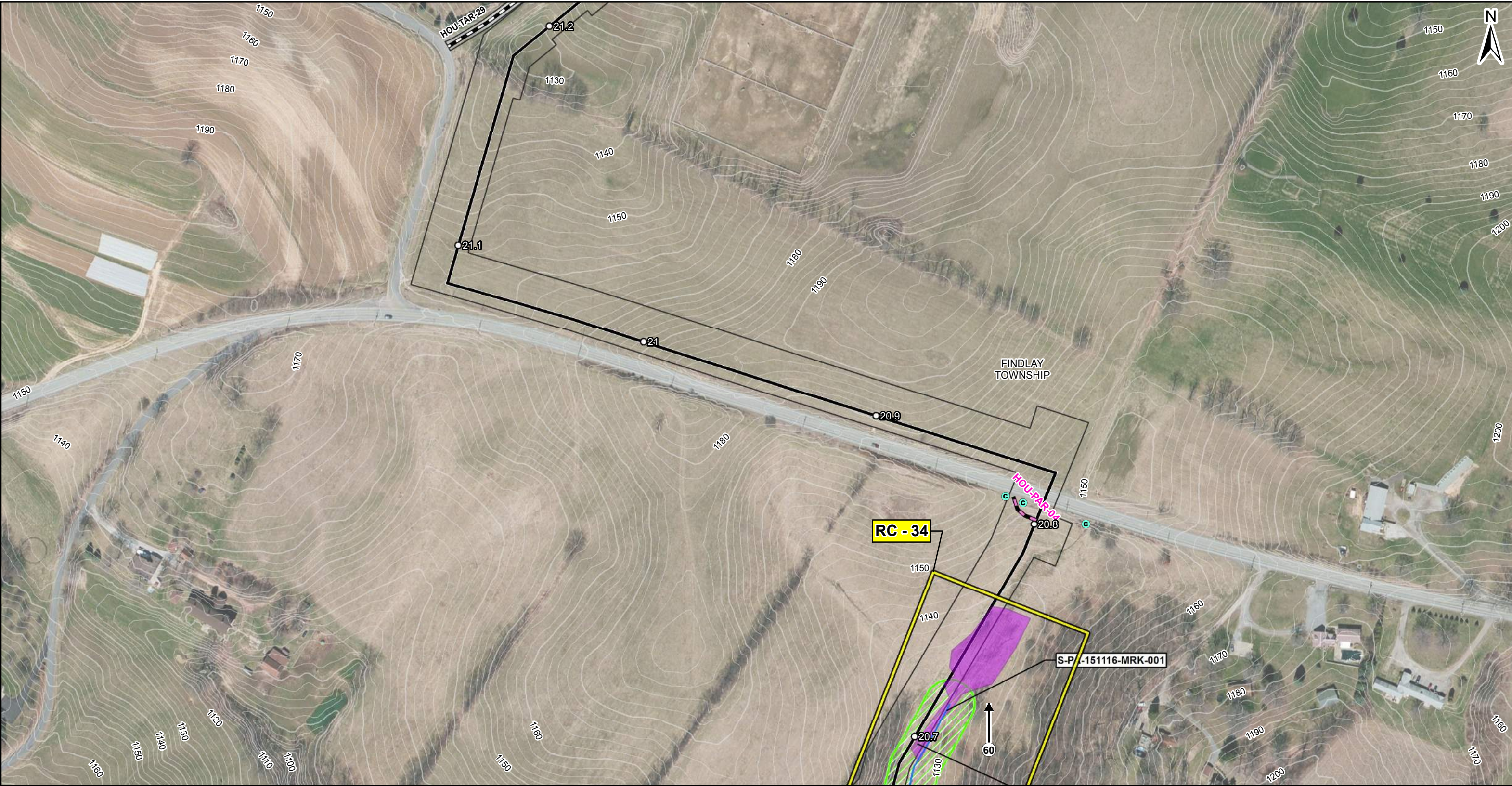
REFERENCE: AERIAL LAYER - SOURCES: ESRI, HERE, DELORME, USGS, INTERMAP, INCREMENT P, NRCAN, ESRI JAPAN, METI, ESRI CHINA (HONG KONG), ESRI KOREA, ESRI (THAILAND), MAPMYINDIA, NGCC, © OPENSTREETMAP CONTRIBUTORS, AND THE GIS USER COMMUNITY  
SOURCE: ESRI, DIGITALGLOBE, GEOEYE, EARTHSTAR GEOGRAPHICS, CNES/AIRBUS DS, USDA, USGS, AEROGRIID, IGN, AND THE GIS USER COMMUNITY. FLOODWAYS ARE AN ASSUMED 50' WIDE FROM TOPS OF BANKS.  
COORDINATE SYSTEM: NAD 1983 UTM ZONE 17N TRANSVERSE MERCATOR

0 100 200 400 Feet 1 inch = 200 feet

LEGEND	
# PHOTO LOCATION	SURVEYED WATERBODY
➔ PHOTO DIRECTION	EPHEMERAL
⊙ CULVERT LOCATION	INTERMITTENT
○ MILEPOST	PERENNIAL
— PROPOSED HOUSTON TO JUNCTION PIPELINE	DELINEATED WETLAND
— PERMANENT ACCESS ROAD	PEM
— TEMPORARY ACCESS ROAD	PFO
— INDEX CONTOUR	PSS
— INTERMEDIATE CONTOUR	PUB
	RESOURCE CROSSING
	50-FOOT FLOODWAY
	LIMIT OF DISTURBANCE
	METER PAD FOOTPRINT
	METER SITE
	MUNICIPAL BOUNDARY
	COUNTY BOUNDARY
	STATE BOUNDARY

 SHELL PIPELINE COMPANY LP HOUSTON, TX 77079	<b>FIGURE 3</b>	
	<b>PHOTO LOCATION MAP PITTSBURGH DISTRICT SHEET 21 OF 26 ALLEGHENY COUNTY, PENNSYLVANIA</b>	
	<b>SHELL PIPELINE COMPANY LP FALCON ETHANE PIPELINE SYSTEM</b>	
 FOSTER PLAZA 6 681 ANDERSEN DRIVE SUITE 400 PITTSBURGH, PA 15220 412-503-4700	DRAWN BY: PMH APPROVED: NLS	DATE: 9/12/2017 PROJECT #: 60536988





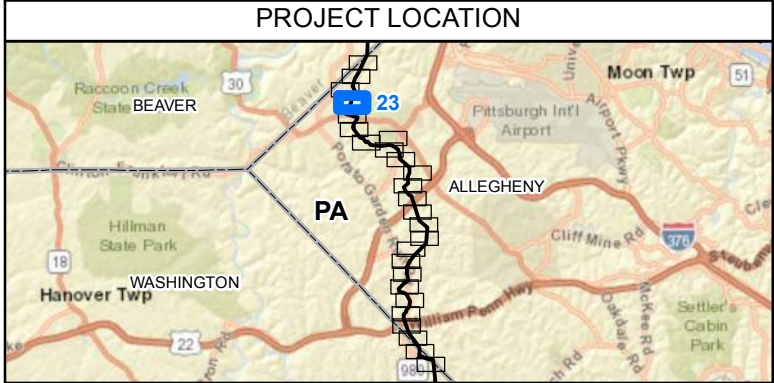
REFERENCE: AERIAL LAYER - SOURCES: ESRI, HERE, DELORME, USGS, INTERMAP, INCREMENT P, NRCAN, ESRI JAPAN, METI, ESRI CHINA (HONG KONG), ESRI KOREA, ESRI (THAILAND), MAPMYINDIA, NGCC, © OPENSTREETMAP CONTRIBUTORS, AND THE GIS USER COMMUNITY  
SOURCE: ESRI, DIGITALGLOBE, GEOEYE, EARTHSTAR GEOGRAPHICS, CNES/AIRBUS DS, USDA, USGS, AEROGRIID, IGN, AND THE GIS USER COMMUNITY. FLOODWAYS ARE AN ASSUMED 50' WIDE FROM TOPS OF BANKS.  
COORDINATE SYSTEM: NAD 1983 UTM ZONE 17N TRANSVERSE MERCATOR

0 100 200 400 Feet 1 inch = 200 feet

<p># PHOTO LOCATION</p> <p>➔ PHOTO DIRECTION</p> <p>● CULVERT LOCATION</p> <p>○ MILEPOST</p> <p>— PROPOSED HOUSTON TO JUNCTION PIPELINE</p> <p>— PERMANENT ACCESS ROAD</p> <p>— TEMPORARY ACCESS ROAD</p> <p>— INDEX CONTOUR</p> <p>— INTERMEDIATE CONTOUR</p>	<p><b>LEGEND</b></p> <p>SURVEYED WATERBODY</p> <p>— EPHEMERAL</p> <p>— INTERMITTENT</p> <p>— PERENNIAL</p> <p>DELINEATED WETLAND</p> <p>— PEM</p> <p>— PFO</p> <p>— PSS</p> <p>— PUB</p>	<p>— RESOURCE CROSSING</p> <p>— 50-FOOT FLOODWAY</p> <p>— LIMIT OF DISTURBANCE</p> <p>— METER PAD FOOTPRINT</p> <p>— METER SITE</p> <p>— MUNICIPAL BOUNDARY</p> <p>— COUNTY BOUNDARY</p> <p>— STATE BOUNDARY</p>
--	--	--

<p>SHELL PIPELINE COMPANY LP HOUSTON, TX 77079</p>	<p><b>FIGURE 3</b></p> <p><b>PHOTO LOCATION MAP</b> <b>PITTSBURGH DISTRICT</b> <b>SHEET 22 OF 26</b> ALLEGHENY COUNTY, PENNSYLVANIA</p>
<p>FOSTER PLAZA 6 681 ANDERSEN DRIVE SUITE 400 PITTSBURGH, PA 15220 412-503-4700</p>	<p><b>SHELL PIPELINE COMPANY LP</b> <b>FALCON ETHANE</b> <b>PIPELINE SYSTEM</b></p>
<p>DRAWN BY: PMH APPROVED: NLS</p> <p>DATE: 9/12/2017 PROJECT #: 60536988</p>	





REFERENCE: AERIAL LAYER - SOURCES: ESRI, HERE, DELORME, USGS, INTERMAP, INCREMENT P, NRCAN, ESRI JAPAN, METI, ESRI CHINA (HONG KONG), ESRI KOREA, ESRI (THAILAND), MAPMYINDIA, NGCC, © OPENSTREETMAP CONTRIBUTORS, AND THE GIS USER COMMUNITY  
SOURCE: ESRI, DIGITALGLOBE, GEOEYE, EARTHSTAR GEOGRAPHICS, CNES/AIRBUS DS, USDA, USGS, AEROGRIID, IGN, AND THE GIS USER COMMUNITY. FLOODWAYS ARE AN ASSUMED 50' WIDE FROM TOPS OF BANKS.  
COORDINATE SYSTEM: NAD 1983 UTM ZONE 17NTRANSVERSE MERCATOR

0 100 200 400 Feet 1 inch = 200 feet

**LEGEND**

**SURVEYED WATERBODY**

- EPHEMERAL
- INTERMITTENT
- PERENNIAL

**DELINEATED WETLAND**

- PEM
- PFO
- PSS
- PUB

**RESOURCE CROSSING**

- 50-FOOT FLOODWAY
- LIMIT OF DISTURBANCE
- METER PAD FOOTPRINT
- METER SITE
- MUNICIPAL BOUNDARY
- COUNTY BOUNDARY
- STATE BOUNDARY

**PHOTO LOCATION**

- PHOTO DIRECTION
- CULVERT LOCATION
- MILEPOST
- PROPOSED HOUSTON TO JUNCTION PIPELINE
- PERMANENT ACCESS ROAD
- TEMPORARY ACCESS ROAD
- INDEX CONTOUR
- INTERMEDIATE CONTOUR

SHELL PIPELINE COMPANY LP  
HOUSTON, TX 77079

FOSTER PLAZA 6  
681 ANDERSEN DRIVE  
SUITE 400  
PITTSBURGH, PA 15220  
412-503-4700

**FIGURE 3**

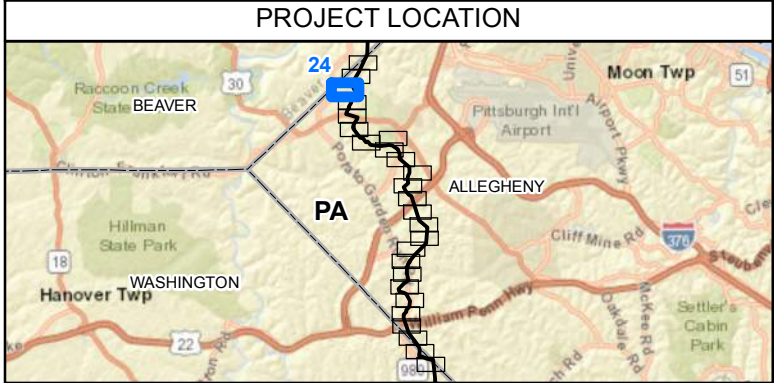
**PHOTO LOCATION MAP**  
**PITTSBURGH DISTRICT**  
**SHEET 23 OF 26**  
ALLEGHENY COUNTY, PENNSYLVANIA

**SHELL PIPELINE COMPANY LP**  
**FALCON ETHANE**  
**PIPELINE SYSTEM**

DRAWN BY: PMH  
APPROVED: NLS

DATE: 9/12/2017  
PROJECT #:60536988





REFERENCE: AERIAL LAYER - SOURCES: ESRI, HERE, DELORME, USGS, INTERMAP, INCREMENT P, NRCAN, ESRI JAPAN, METI, ESRI CHINA (HONG KONG), ESRI KOREA, ESRI (THAILAND), MAPMYINDIA, NGCC, © OPENSTREETMAP CONTRIBUTORS, AND THE GIS USER COMMUNITY  
SOURCE: ESRI, DIGITALGLOBE, GEOEYE, EARTHSTAR GEOGRAPHICS, CNES/AIRBUS DS, USDA, USGS, AEROGRIID, IGN, AND THE GIS USER COMMUNITY. FLOODWAYS ARE AN ASSUMED 50' WIDE FROM TOPS OF BANKS.  
COORDINATE SYSTEM: NAD 1983 UTM ZONE 17N TRANSVERSE MERCATOR

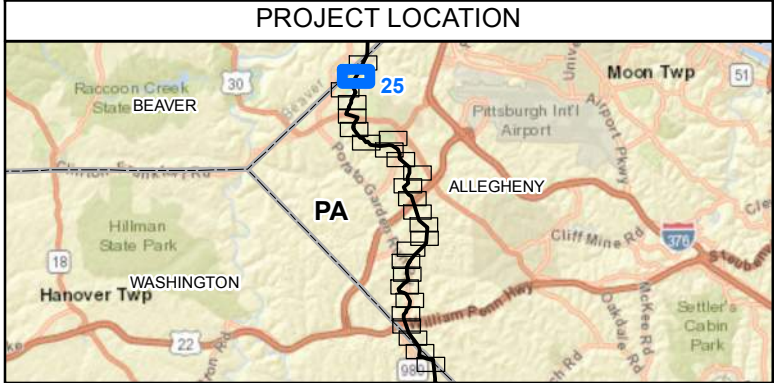
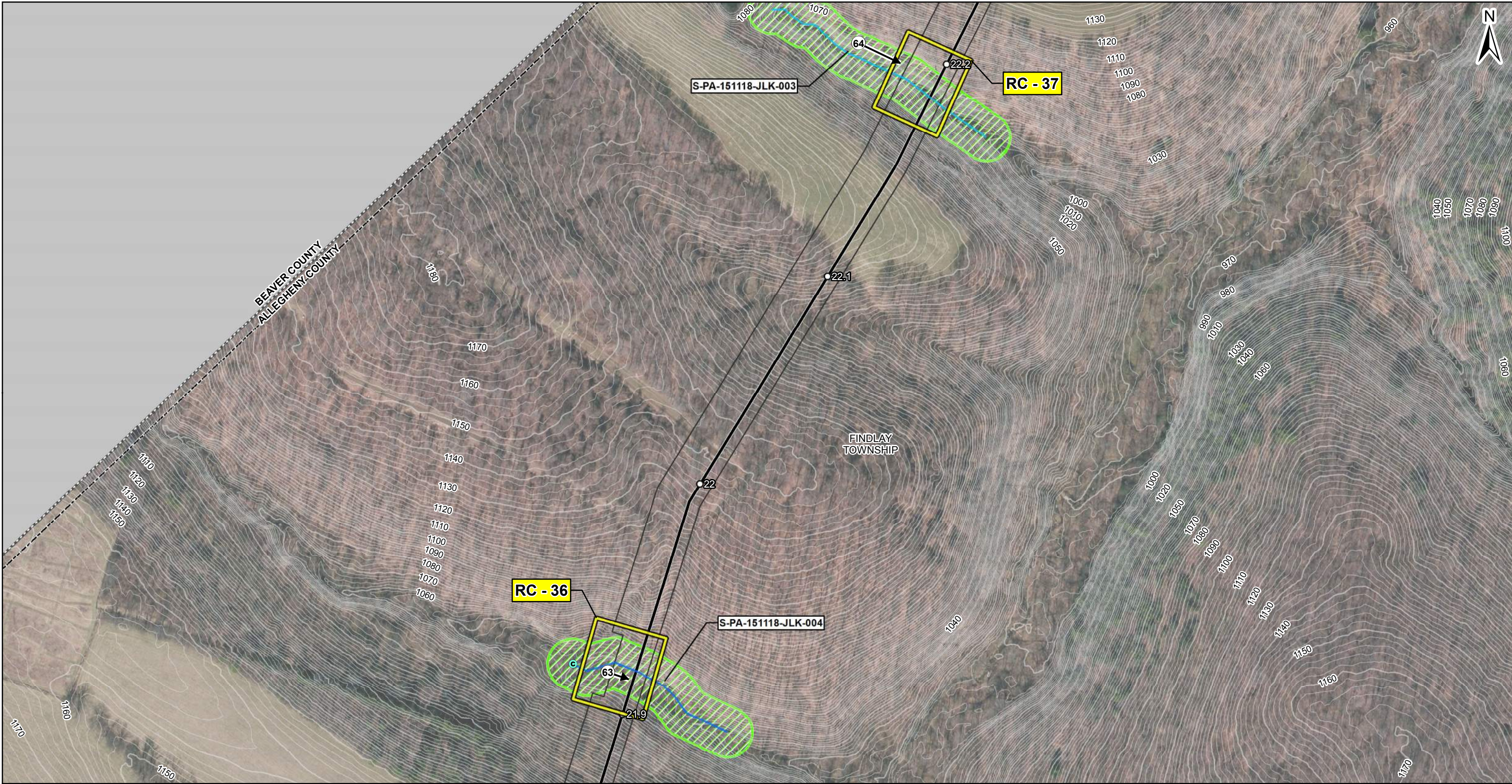
0 100 200 400 Feet 1 inch = 200 feet

<p># PHOTO LOCATION</p> <p>➔ PHOTO DIRECTION</p> <p>● CULVERT LOCATION</p> <p>○ MILEPOST</p> <p>— PROPOSED HOUSTON TO JUNCTION PIPELINE</p> <p>— PERMANENT ACCESS ROAD</p> <p>— TEMPORARY ACCESS ROAD</p> <p>— INDEX CONTOUR</p> <p>— INTERMEDIATE CONTOUR</p>	<p><b>LEGEND</b></p> <p>SURVEYED WATERBODY</p> <p>— EPHEMERAL</p> <p>— INTERMITTENT</p> <p>— PERENNIAL</p> <p>DELINEATED WETLAND</p> <p>— PEM</p> <p>— PFO</p> <p>— PSS</p> <p>— PUB</p>	<p>RESOURCE CROSSING</p> <p>50-FOOT FLOODWAY</p> <p>LIMIT OF DISTURBANCE</p> <p>METER PAD FOOTPRINT</p> <p>METER SITE</p> <p>MUNICIPAL BOUNDARY</p> <p>COUNTY BOUNDARY</p> <p>STATE BOUNDARY</p>
--	--	--

 SHELL PIPELINE COMPANY LP HOUSTON, TX 77079	<p><b>FIGURE 3</b></p> <p><b>PHOTO LOCATION MAP</b> <b>PITTSBURGH DISTRICT</b> <b>SHEET 24 OF 26</b> ALLEGHENY COUNTY, PENNSYLVANIA</p>
	<p><b>SHELL PIPELINE COMPANY LP</b> <b>FALCON ETHANE</b> <b>PIPELINE SYSTEM</b></p>
	<p>DRAWN BY: PMH APPROVED: NLS</p> <p>DATE: 9/12/2017 PROJECT #:60536988</p>

**AECOM**  
FOSTER PLAZA 6  
681 ANDERSEN DRIVE  
SUITE 400  
PITTSBURGH, PA 15220  
412-503-4700





REFERENCE: AERIAL LAYER - SOURCES: ESRI, HERE, DELORME, USGS, INTERMAP, INCREMENT P, NRCAN, ESRI JAPAN, METI, ESRI CHINA (HONG KONG), ESRI KOREA, ESRI (THAILAND), MAPMYINDIA, NGCC, © OPENSTREETMAP CONTRIBUTORS, AND THE GIS USER COMMUNITY  
SOURCE: ESRI, DIGITALGLOBE, GEOEYE, EARTHSTAR GEOGRAPHICS, CNES/AIRBUS DS, USDA, USGS, AEROGRIID, IGN, AND THE GIS USER COMMUNITY. FLOODWAYS ARE AN ASSUMED 50' WIDE FROM TOPS OF BANKS.  
COORDINATE SYSTEM: NAD 1983 UTM ZONE 17N TRANSVERSE MERCATOR

0 100 200 400 Feet 1 inch = 200 feet

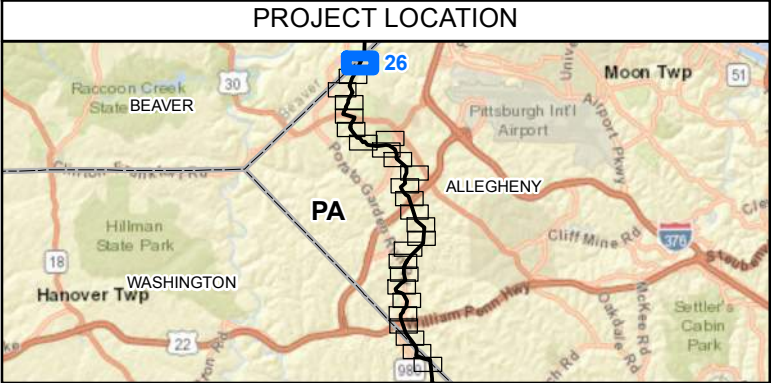
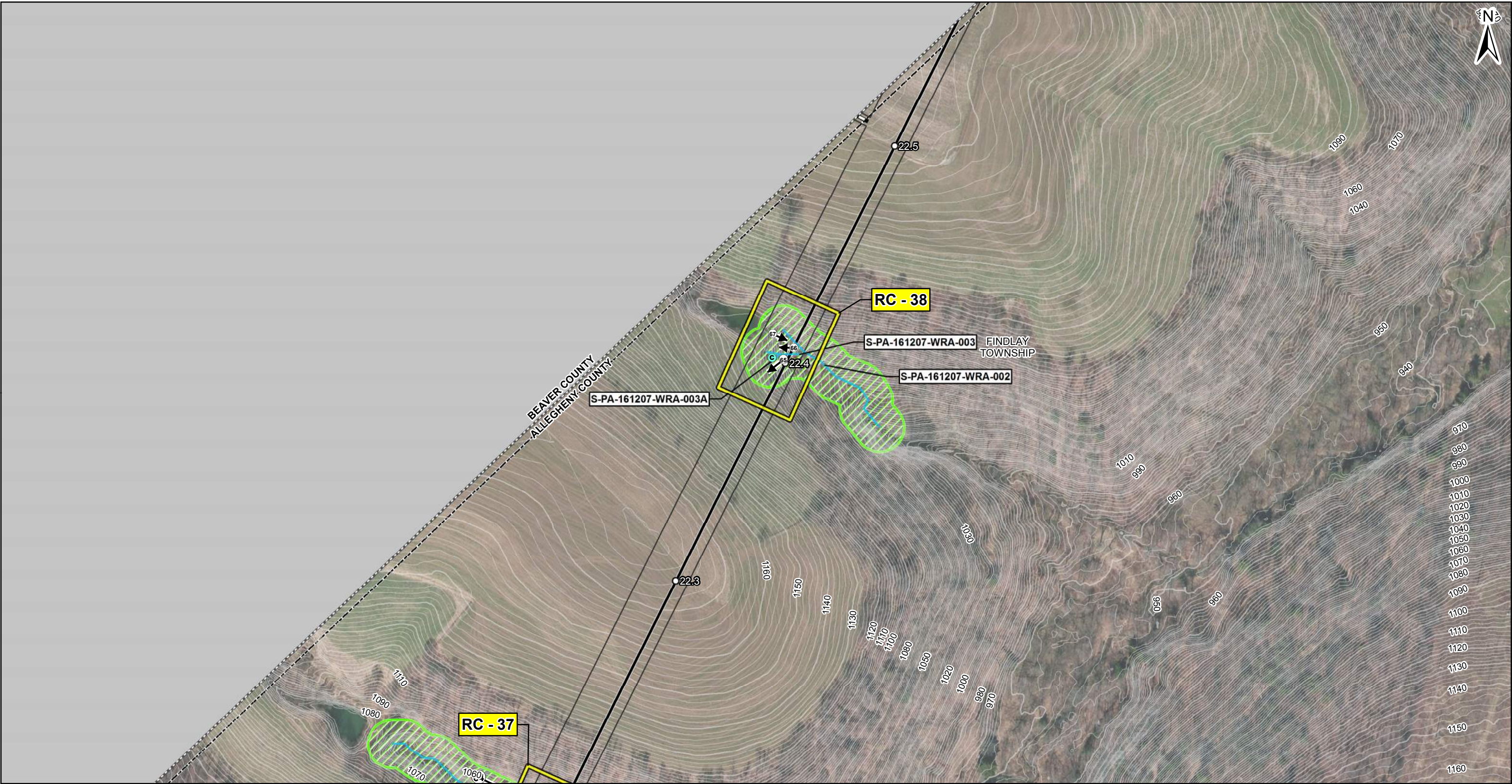
#	PHOTO LOCATION		
➔	PHOTO DIRECTION		
⊙	CULVERT LOCATION		
○	MILEPOST		
—	PROPOSED HOUSTON TO JUNCTION PIPELINE		
—	PERMANENT ACCESS ROAD		
—	TEMPORARY ACCESS ROAD		
—	INDEX CONTOUR		
—	INTERMEDIATE CONTOUR		

LEGEND	
SURVEYED WATERBODY	
—	EPHEMERAL
—	INTERMITTENT
—	PERENNIAL
DELINEATED WETLAND	
—	PEM
—	PFO
—	PSS
—	PUB

—	RESOURCE CROSSING
—	50-FOOT FLOODWAY
—	LIMIT OF DISTURBANCE
—	METER PAD FOOTPRINT
—	METER SITE
—	MUNICIPAL BOUNDARY
—	COUNTY BOUNDARY
—	STATE BOUNDARY

 SHELL PIPELINE COMPANY LP HOUSTON, TX 77079   FOSTER PLAZA 6 681 ANDERSEN DRIVE SUITE 400 PITTSBURGH, PA 15220 412-503-4700	<b>FIGURE 3</b>
	<b>PHOTO LOCATION MAP</b> <b>PITTSBURGH DISTRICT</b> <b>SHEET 25 OF 26</b> ALLEGHENY COUNTY, PENNSYLVANIA
	<b>SHELL PIPELINE COMPANY LP</b> <b>FALCON ETHANE</b> <b>PIPELINE SYSTEM</b>
DRAWN BY: PMH APPROVED: NLS	
DATE: 9/12/2017 PROJECT #:60536988	





REFERENCE: AERIAL LAYER - SOURCES: ESRI, HERE, DELORME, USGS, INTERMAP, INCREMENT P, NRCAN, ESRI JAPAN, METI, ESRI CHINA (HONG KONG), ESRI KOREA, ESRI (THAILAND), MAPMYINDIA, NGCC, © OPENSTREETMAP CONTRIBUTORS, AND THE GIS USER COMMUNITY  
SOURCE: ESRI, DIGITALGLOBE, GEOEYE, EARTHSTAR GEOGRAPHICS, CNES/AIRBUS DS, USDA, USGS, AEROGRIID, IGN, AND THE GIS USER COMMUNITY. FLOODWAYS ARE AN ASSUMED 50' WIDE FROM TOPS OF BANKS.  
COORDINATE SYSTEM: NAD 1983 UTM ZONE 17N TRANSVERSE MERCATOR

0 100 200 400 Feet 1 inch = 200 feet

# PHOTO LOCATION

➔ PHOTO DIRECTION

● CULVERT LOCATION

○ MILEPOST

— PROPOSED HOUSTON TO JUNCTION PIPELINE

— PERMANENT ACCESS ROAD

— TEMPORARY ACCESS ROAD

— INDEX CONTOUR

— INTERMEDIATE CONTOUR

**LEGEND**

SURVEYED WATERBODY

— EPHEMERAL

— INTERMITTENT

— PERENNIAL

DELINEATED WETLAND

— PEM

— PFO

— PSS

— PUB

RESOURCE CROSSING

50-FOOT FLOODWAY

LIMIT OF DISTURBANCE


METER PAD FOOTPRINT

METER SITE


MUNICIPAL BOUNDARY

COUNTY BOUNDARY

STATE BOUNDARY



SHELL PIPELINE COMPANY LP  
HOUSTON, TX 77079



FOSTER PLAZA 6  
681 ANDERSEN DRIVE  
SUITE 400  
PITTSBURGH, PA 15220  
412-503-4700

**FIGURE 3**

**PHOTO LOCATION MAP**  
**PITTSBURGH DISTRICT**  
**SHEET 26 OF 26**  
ALLEGHENY COUNTY, PENNSYLVANIA

**SHELL PIPELINE COMPANY LP**  
**FALCON ETHANE**  
**PIPELINE SYSTEM**

DRAWN BY: PMH  
APPROVED: NLS

DATE: 9/12/2017  
PROJECT #:60536988