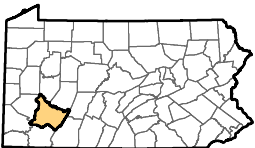






<p><b>PROJECT LOCATION</b></p>  <p>WESTMORELAND COUNTY, PENNSYLVANIA</p>	<p><b>REFERENCE:</b> USGS 7.5' TOPOGRAPHIC QUADRANGLES: DONORA (1980) &amp; SMITHTON (1970), PENNSYLVANIA, OBTAINED THROUGH ESRI USA TOPO MAPS, NATIONAL GEOGRAPHIC TOPO, &amp; USGS, ACCESSED 9/2013.</p>	<p><b>LEGEND</b></p> <p> FACILITY</p> <p> MUNICIPAL BOUNDARY</p> <p>0 2,000 4,000 8,000 Feet</p>	<p><b>APPENDIX G FIGURE 1 TOPO MAP</b></p> <p> <b>WASTEWATER OUTFALL STRUCTURE TO THE YOUGHIOGHENY RIVER</b>  TENASKA PENNSYLVANIA PARTNERS, LLC</p> <p>DRAWN BY: AMS      DATE: 9/16/2013 CHECKED: EFJ      APPROVED: CET</p>
---	--	--	--