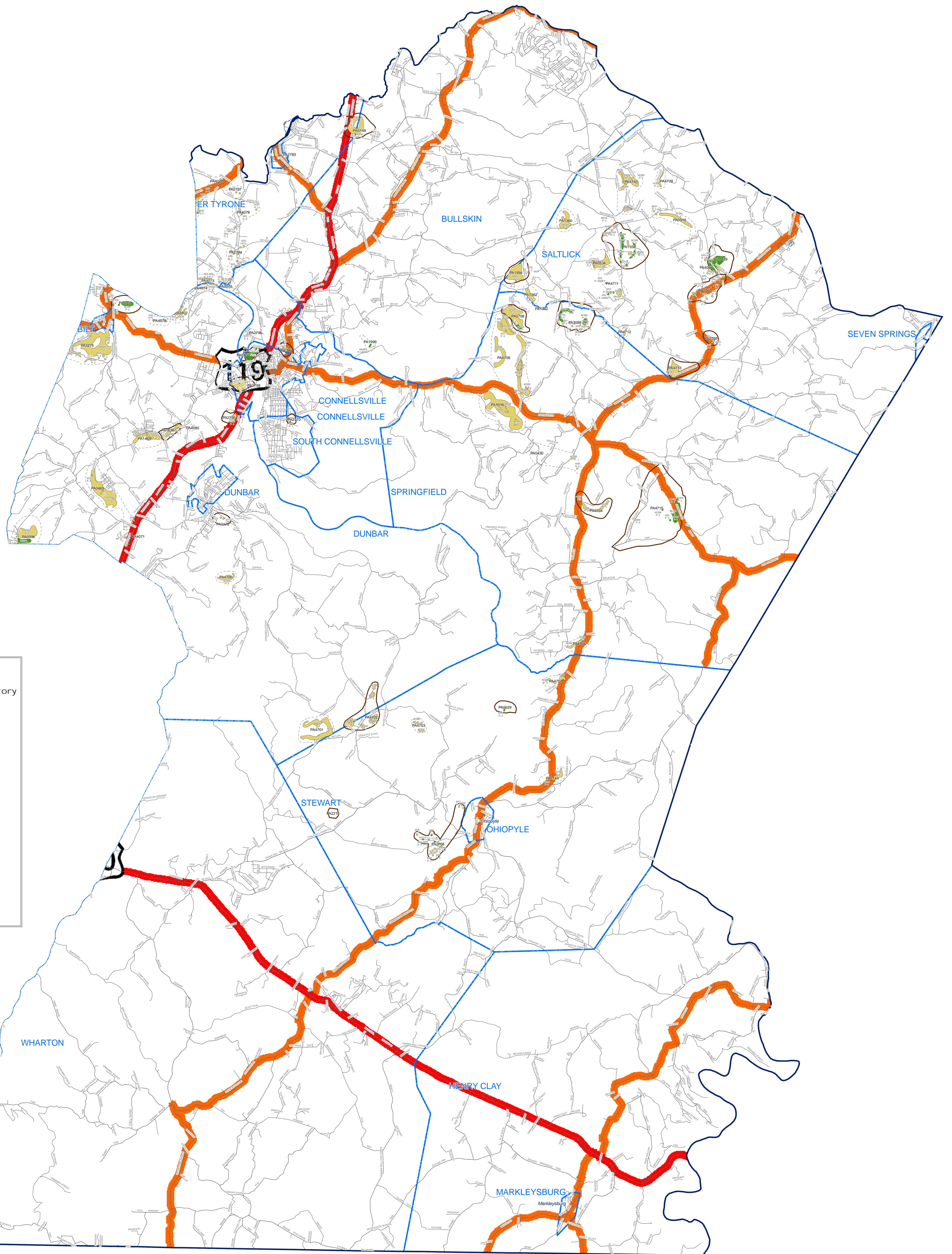




FAYETTE COUNTY - (EAST)

Abandoned Mine Land Inventory



MAP LEGEND

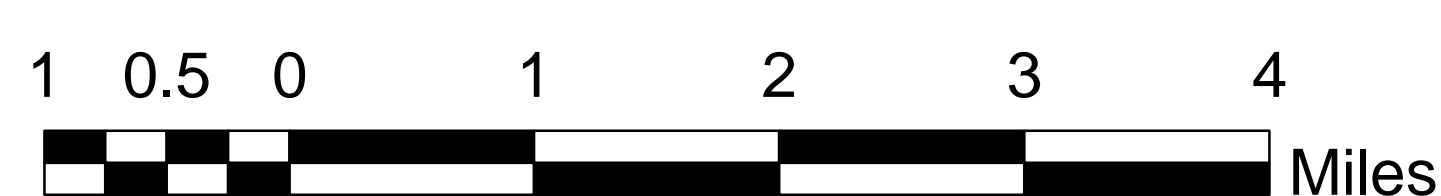
- AMLIS P1 & P2 Inventory
- State Inventory
- Unreclaimed Feature
- Reclaimed Feature
- County
- Municipal Boundary
- Cities
- Interstates
- US Routes
- State Routes
- Other Roads



MAY 2007, PMW

AML Feature Priority

- P-1: EXTREME HEALTH OR SAFETY IMPACT
- P-2: HEALTH OR SAFETY IMPACT



AML Feature Types

ACDM - COAL DEEP MINE	IWS - IMPACTED WATER SOURCE
ACSM - COAL SURFACE MINE	RFSP - REFUSE PILE
AIMDM - INDUSTRIAL MINERALS DEEP MINE	SPOIL - SPOIL AREA
AIMSM - INDUSTRIAL MINERALS SURFACE MINE	STBSN - SETTLING BASIN
AMDGS - AMD GROUND SATURATION	STR - STRUCTURE
EPO - ENTRY POINT / OPENING	SUB - SUBSIDENCE AREA
EQUIP - EQUIPMENT	WAIWS - WATERS AFFECTED BY IMPACTED WATER SOURCE