

**2008 ANTHRACITE SURFACE MINES REPORTING PRODUCTION
LISTED BY COUNTY**

Carbon County										
Company	Permit	Site Name	Permit Acres	Total Tons Production	Mineral	Explosives Used	Number of Employees	Hours Worked	Accidents	
									Fatal	Non-Fatal
Pagnotti Enterprises Inc	13743002	Pagnotti Ent Spring Mtn Colliery	964.0	57,417	(listed below)	1,797,219	25	31,213	0	0
					Diamond					
					Orchard					
					Primose					
					Buck Mountain					
Carbon County Total	1		964.0	57,417		1,797,219	25	31,213	0	0

Columbia County										
Company	Permit	Site Name	Permit Acres	Total Tons Production	Mineral	Explosives Used	Number of Employees	Hours Worked	Accidents	
									Fatal	Non-Fatal
Blaschak Coal Corp	19950101	Blaschak Logan Mine	846.0	165,624	(listed below)	962,655	22	49,566	0	2
					Lykens Valley #1					
					Lykens Valley #2					
					Lykens Valley #3					

					Lykens Valley #4					
					Lykens Valley #5					
					Lykens Valley #6					
					Lykens Valley #7					
Burnite Coal Co	19930101	Burnite Coal Conyngham Mine	556.1	542	Buck Mountain	17,074	2	3,335	0	0
Jac Mar Coal Co TA L & E Coal	19860101	L & E Coal (Jac-Mar T/A) Mine	190.0	783	(listed below)	4,056	1	1,452	0	0
					Skidmore					
					Seven Foot					
					Buck Mountain					
					Scotty Steel					
Kovalchick Coal Co	19980101	Kovalchick Super 7 Mine	215.0	2,173	(listed below)	5,356	2	1,500	0	0
					Skidmore					
					Seven Foot					
					Buck Mountain					
Phila City Trustee Girard Estate	19960101	Phila Continental Mine	867.0	300,582	(listed below)	1,734,788	24	61,033	0	0
					Holmes					
					Lower Four Foot					
					Mammoth Top Split					

					Mammoth Middle Split					
					Mammoth Bottom Split					
					Skidmore					
					Seven Foot					
					Buck Mountain					
Columbia County Total	5		2,674.1	469,704		2,723,929	51	116,886	0	2

Lackawanna County

Company	Permit	Site Name	Permit Acres	Total Tons Production	Mineral	Explosives Used	Number of Employees	Hours Worked	Accidents	
									Fatal	Non-Fatal
CSY Inc	35840203	CSY Baker Mine	61.5	23,998	(listed below)	0	2	4,500	0	0
					Lower Stanton					
					Lower Lance					
					Lower Skidmore					
					Upper Ross					
					Lower Ross					
Silverbrook Anthracite Inc	35910102	Silverbrook Anthracite Archbald Mtn Mine	1,000.3	6,426	(listed below)	46,585	3	2,524	0	0
					Upper					

					Ross					
					Upper Red Ash					
					Middle Red Ash					
Lackawanna County Total	2		1,061.8	30,424		46,585	5	7,024	0	0

Luzerne County

Company	Permit	Site Name	Permit Acres	Total Tons Production	Mineral	Explosives Used	Number of Employees	Hours Worked	Accidents	
									Fatal	Non-Fatal
Coal Contr 1991 Inc	40663024	Coal Contr 1991 Stockton Mine	925.0	49,992	(listed below)	552,276	30	38,753	0	2
					Holmes					
					Lower Four Foot					
					Mammoth Top Split					
					Mammoth Middle Split					
					Mammoth Bottom Split					
					Skidmore					
					Seven Foot					
					Buck Mountain					
Hazleton Shaft Corp	40990101	Hazleton Shaft Mine	481.0	0	(listed below)	130,826	7	16,229	0	0
					Tracy					

					Little Buck Mountain					
Jeddo Highland Coal Co	40663027	Jeddo Basin W Mine	154.9	0	Holmes to Buck Mountain	0	2	3,842	0	0
Mammoth Anthracite LLC	40930102	Mammoth Anthracite Lattimer Basin Mine	405.0	18,599	(listed below)	224,990	11	25,031	0	0
					Primrose					
					Mammoth Bottom Split					
					Buck Mountain					
No. 1 Contracting Corp	40980101	No 1 Contr Eckley Mine	1,425.0	479,456	Buck Mountain	467,206	16	20,621	0	0
No. 1 Contracting Corp	40980103	No. 1 Contr Jeansville Mine	37.0	20,670	(listed below)	13,839	20	9,118	0	0
					Mammoth Top Split					
					Mammoth Middle Split					
					Mammoth Bottom Split					
Northampton Fuel Supply Co Inc	40663029	Highland 5 Mine	521.0	0	(listed below)	0	10	6,351	0	0
					Diamond					
					Lower Four Foot					
					Mammoth Top Split					

					Mammoth Middle Split					
					Mammoth Bottom Split					
					Skidmore					
					Seven Foot					
					Buck Mountain					
Northeast Energy Co	40850102	Northeast Energy Georgetown Mine	111.1	0	Upper Ross	0	1	867	0	0
Pagnotti Enterprises Inc	40663028	Pagnotti Ent Jeddo Basin E Mine	474.0	305,202	Anthracite	1,013,670	28	95,679	0	5
Susquehanna Coal Co	40920102	Susquehanna Coal Glen Lyon Mine	1,325.0	52,079	(listed below)	674,898	13	23,378	0	0
					Middle Ross					
					Hillman					
Luzerne County Total	10		5,859.0	925,998		3,077,705	138	239,869	0	7

Northumberland County

Company	Permit	Site Name	Permit Acres	Total Tons Production	Mineral	Explosives Used	Number of Employees	Hours Worked	Accidents	
									Fatal	Non-Fatal
Blaschak Coal Corp	49920101	Blaschak Coal Big Mtn Mine	1,016.0	0	(listed below)	0	12	10,831	0	0
					Orchard					

					Primrose					
					Rough					
					Holmes					
					Mammoth Top Split					
					Mammoth Bottom Split					
					Skidmore					
D Molesevich & Sons Const Co Inc	49070101	Molesevich Snake Rd Mine	816.0	11,684	(listed below)	143,218	4	3,694	0	0
					Mammoth Top Split					
					Mammoth Bottom Split					
					Skidmore					
					Seven Foot					
					Lykens Valley #2					
Last Time Coal Co	49060101	Last Time Coal Mine	242.1	2,971	(listed below)	0	2	730	0	0
					Mammoth Top Split					
					Mammoth Middle Split					
Northumberland County Total	3		2,074.1	14,655		143,218	18	15,255	0	0

Schuylkill County

Company	Permit	Site Name	Permit Acres	Total Tons Production	Mineral	Explosives Used	Number of Employees	Hours Worked	Accidents	
									Fatal	Non-Fatal
Bell Corp	54850104	Bell Corp Bell Mine	102.5	12,349	(listed below)	27,554	3	2,462	0	0
					Diamond					
					Orchard					
					Holmes					
					Mammoth Top Split					
					Mammoth Middle Split					
					Mammoth Bottom Split					
					Skidmore					
					Buck Mountain					
Blaschak Coal Corp	54060101	Blaschak Coal Primrose Mine	1,039.8	162,601	Primrose to Little Buck Mt	1,905,897	22	57,387	0	1
Char Pac Coal Co	54930101	Char Pac Coal Bosack Mine	102.8	20,953	(listed below)	0	2	3,840	0	0
					Tracy					
					Little Diamond					
					Diamond					
					Little Orchard					
					Orchard					

					Holmes					
					Skidmore					
					Buck Mountain					
EOJ Inc	54900103	EOJ Mine	193.0	34,837	(listed below)	0	3	7,210	0	0
					Mammoth Top Split					
					Mammoth Middle Split					
					Skidmore					
					Seven Foot					
					Buck Mountain					
Gale Mining Co	54060103	Gale Mining Lehr Mine	308.0	10,831	Peach Mt to Buck Mt	150,079	3	3,335	0	0
Hardway Coal Co	54830104	Hardway Mine	54.0	11,404	(listed below)	29,780	4	8,224	0	0
					Skidmore					
					Seven Foot					
					Mammoth Top Split					
					Mammoth Middle Split					
					Mammoth Bottom Split					
Harriman Coal Corp	54930102	Harriman Good Spring 1 S Mine	460.0	4,249	(listed below)	0	1	1,000	0	0
					Upper Skidmore					
					Tracy					

					Snake Island					
					Little Tracy					
					Hillman					
					#7					
J J & W Coal Co Inc	54070101	Kaska Mine	126.6	9,355	Holmes to Little Tracy	0	2	1,000	0	0
Jeddo Highland Coal Co	54683043	Jeddo Highland Park & Primrose Mine	1,328.0	0	(listed below)	0	2	2,232	0	0
					Scotty					
					Lykens Valley #1 to #7					
Jett Contracting Co	54850108	Jett Mine	36.9	848	(listed below)	130	1	1,193	0	0
					Tunnel					
					Tracy					
					Peach Mountain					
					Little Tracy					
					Little Diamond					
Jett Contracting Co	54030103	Jett Contracting 2 Mine	116.0	1,607	Orchard to Buck Mountain	1,463	1	729	0	0
Joe Kuperavage Coal Co	54693031	Eagle Hill W Mine	307.5	0	(listed below)	0	2	7,158	0	0
					Tracy					

					Diamond					
					Orchard					
					Primrose					
					Holmes					
Joe Kuperavage Coal Co	54000103	Joe Kuperavage Coal Midport Mine	250.8	49,918	(listed below)	59,940	5	11,123	0	0
					Upper Four Foot					
					Little Buck Mountain					
					Lykens Valley #4					
Joe Kuperavage Coal Co	54830105	Joe Kuperavage Coal Brockton Mine	413.0	7,309	Diamond	19,334	2	1,646	0	0
Joe Kuperavage Coal Co	54830109	Joe Kuperavage Coal New Philly Mine	625.0	1,274	Little Buck Mountain	53,640	2	1,974	0	0
K & K Coal Co	54773017	K & K Coal Eagle Hill Mine	243.1	1,625	(listed below)	9,897	1	1,947	0	0
					Little Diamond					
					Diamond					
					Little Orchard					
					Orchard					
					Primrose					
					Holmes					
K & K Coal Co	54830103	K & K Coal Mary Davis Tract	160.0	20,790	Holmes	9,953	2	3,323	0	0
Kuperavage	54870101	Kuperavage	638.0	13,244	(listed	5,560	2	4,142	0	1

Enterprises Inc		Enterprises Ohlinger & Bushey Mine			below)					
					Primrose					
					Holmes					
					Mammoth Top Split					
					Mammoth Middle Split					
					Mammoth Bottom Split					
Lone Eagle Coal Co Inc	54850107	Lone Eagle Mine	59.9	1,124	(listed below)	0	1	517	0	0
					Holmes					
					Seven Foot					
					Buck Mountain					
Michael Coal Co	54850103	Tremont Mine	217.6	71,791	(listed below)	261,644	7	11,908	0	0
					Little Tracy					
					Upper Four Foot					
					Tracy					
					Little Diamond					
					Diamond					
Michael Coal Co	54080101	Michael Coal Big Lot Mine		6,054	Diamond to Buck Mt	42,410	4	1,845	0	0
Neumeister Coal Co	54851340	Neumeister Coal 2 Mine	5.0	5,830	(listed below)	0	1	2,000	0	0
					Mammoth					

					Top Split					
					Mammoth Middle Split					
					Mammoth Bottom Split					
					Buck Mountain					
N & L Coal Co	54753035	N & L Coal Lost Creek Mine	103.2	7,259	(listed below)	0	1	540	0	0
					#8					
					#7					
					#6					
Park Mine Coal Co	54050101	Park Mine Coal Park Mine	602.0	8,568	(listed below)	0	1	1,865	0	0
					Holmes					
					Mammoth Top Split					
					Mammoth Middle Split					
					Mammoth Bottom Split					
					Buck Mountain					
					Little Buck Mountain					
Phila City Trustee Girard Estate	54840106	Phila City Trustee Girard Estate Packer V Mine	447.6	84,548	(listed below)	402,793	8	20,344	0	0
					Diamond					
					Little					

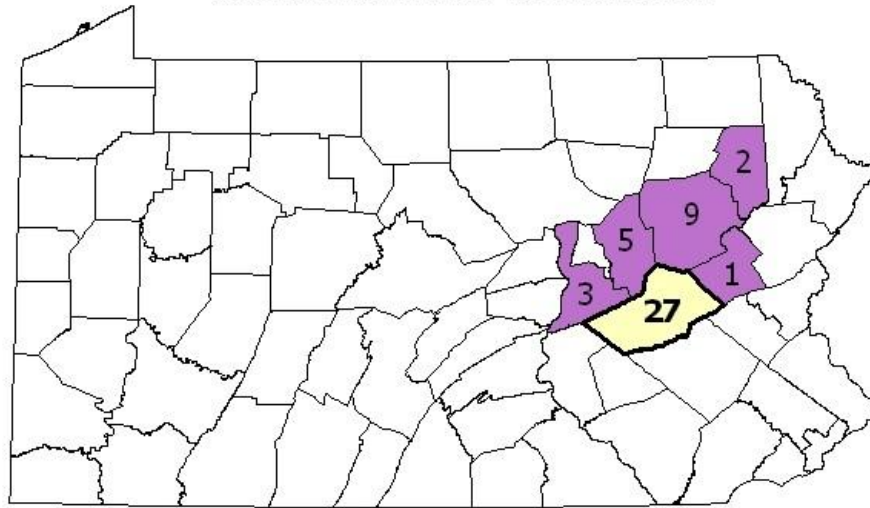
					Orchard					
					Orchard					
					Primrose					
					Holmes					
					Mammoth Top Split					
					Lykens Valley #4					
					Lykens Valley #5					
Porter Assoc Inc	54890105	Porter Assoc Porter Mine	118.7	0	(listed below)	0	3	6,000	0	0
					Primrose					
					Holmes					
					Mammoth Top Split					
Post Mining	54060104	Post Mining Branchdale Mine	165.0	1,604	Tracy to Mammoth Split	4,070	1	608	0	0
Reading Anthracite Co	54713002	Reading Anthracite Wadesville P33 Mine	218.0	77,477	(listed below)	711,755	15	24,879	0	9
					Orchard					
					Primrose					
					Holmes					
					Mammoth Top Split					
Reading Anthracite Co	54773006	Reading Anthracite Buck Run & Pine Knot Mine	3,500.0	24,404	(listed below)	3,783,612	4	8,851	0	0

					Primrose					
					Holmes					
					Mammoth Top Split					
Schuylkill Reclamation Corp	54743007	Schuylkill Reclamation Peach Mt Mine	326.0	49,987	(listed below)	230,991	3	10,772	0	0
					#23					
					#22					
					Faust					
					Rabbit Hole					
					Tunnel					
					Peach Mountain					
					Little Tracy					
Selkirk Mining Co	54830107	Selkirk Mining Silverton Mine	2,207.0	49,422	Buck Mountain	212,675	4	5,038	0	0
Summit Anthracite Inc	54020101	Summit Anthracite Feather mine	300.0	8,318	(listed below)	0	2	54	0	0
					Skidmore					
					Seven Foot					
					Mammoth Top Split					
					Mammoth Middle Split					
					Lower Four Foot					
					Buck Mountain					

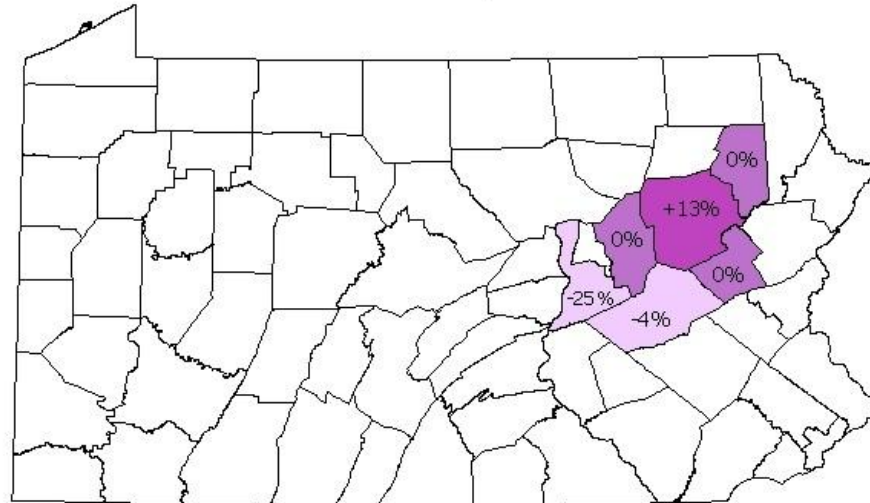
Summit Anthracite Inc	54040103	Summit Anthracite Brockton Mine	785.0	21,514	(listed below)	124,616	4	1,217	0	0
					Primrose					
					Holmes					
					Mammoth Top Split					
					Mammoth Middle Split					
					Mammoth Bottom Split					
					Skidmore					
Triple T Mining Co LP	54980102	Silver Creek Mtn Mine	140.0	8,813	(listed below)	8,340	3	1,612	0	0
					Mammoth Top Split					
					Mammoth Middle Split					
					Mammoth Bottom Split					
					Skidmore					
					Seven Foot					
					Buck Mountain					
Tuscarora Mines & Minerals Corp	54900105	Tuscarora Mines & Minerals Mary D Mine	40.0	8,609	(listed below)	0	3	1,543	0	0
					Holmes					
					Lower Four Foot					
White Pine	54890102	White Pine Coal	729.7	16,532	(listed	70,388	5	10,513	0	0

Coal Co Inc		Baby Boy Jarvis Mine			below)					
					Primrose					
					Holmes					
					Mammoth Top Split					
					Mammoth Middle Split					
					Mammoth Bottom Split					
					Skidmore					
					Seven Foot					
White Pine Coal Co Inc	54070103	White Pine Coal Red Oak Mine	159.9	3,469	(listed below)	3,576	1	662	0	0
					Faust					
					Rabbit Hole					
					Tunnel					
					Peach Mountain					
Schuylkill County Total	37		16,629.6	818,517		8,130,097	131	230,693	0	11

Anthracite Surface Mine Operators in 2008



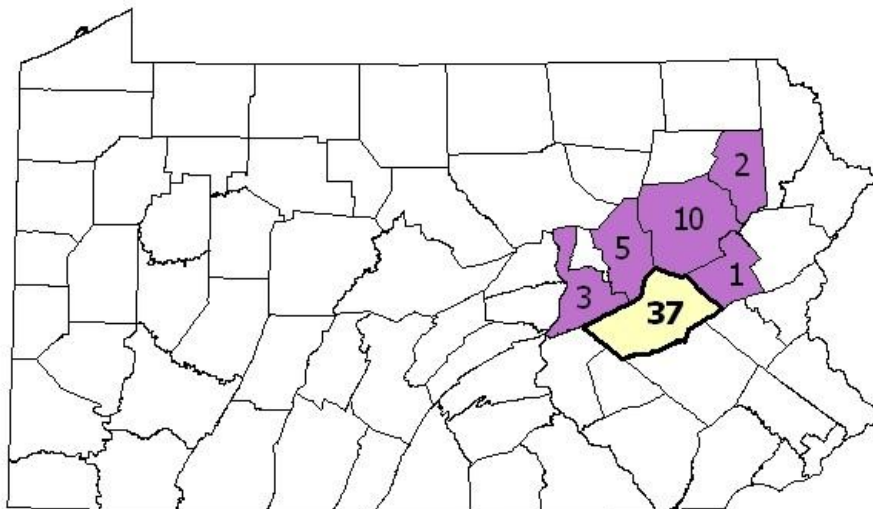
Anthracite Surface Mine Operators in 2008



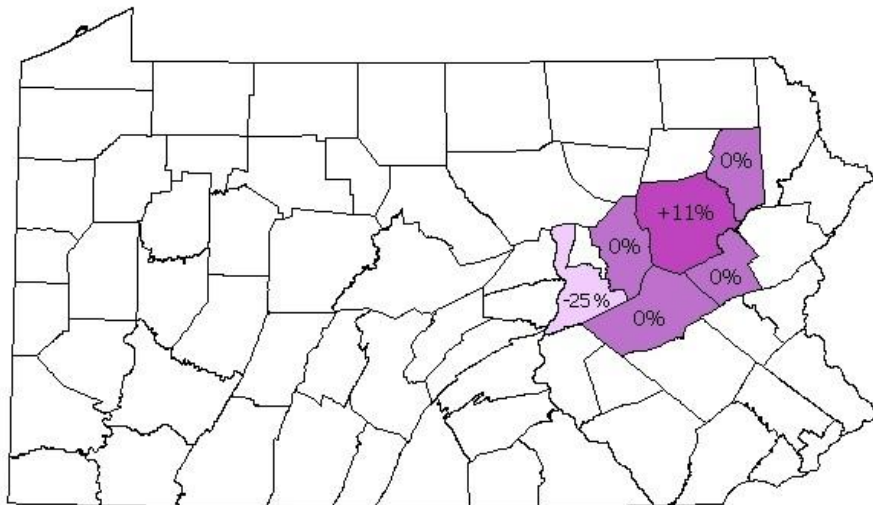
Change From Last Year

Decrease No Change Increase No Activity

Anthracite Surface Mines Active in 2008



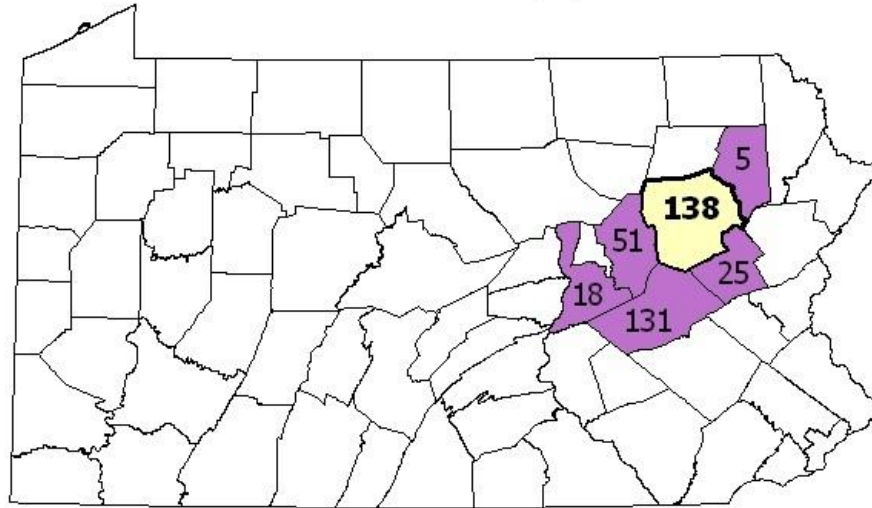
Anthracite Surface Mines Active in 2008



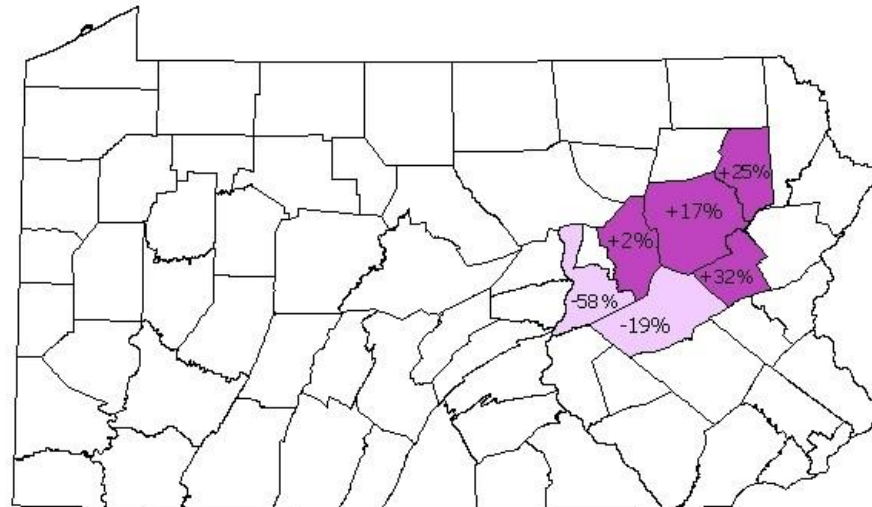
Change From Last Year

Decrease No Change Increase No Activity

Anthracite Surface Mine Employees in 2008



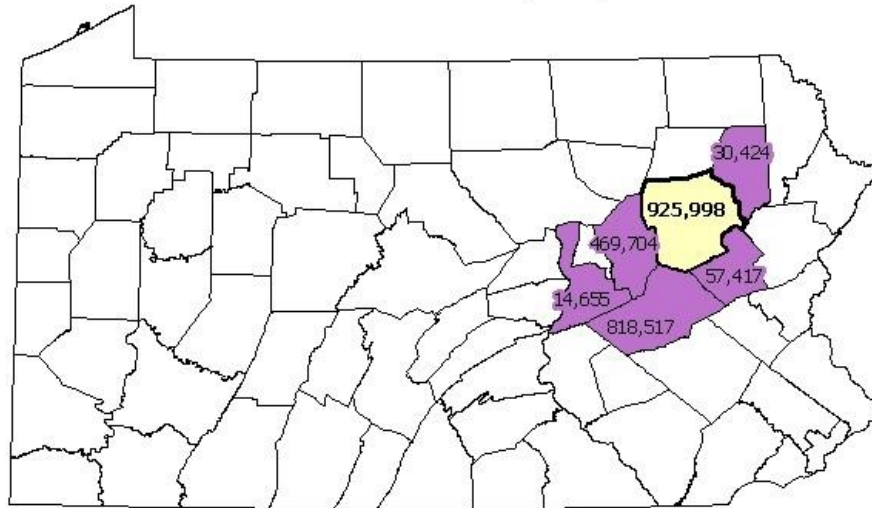
Anthracite Surface Mine Employees in 2008



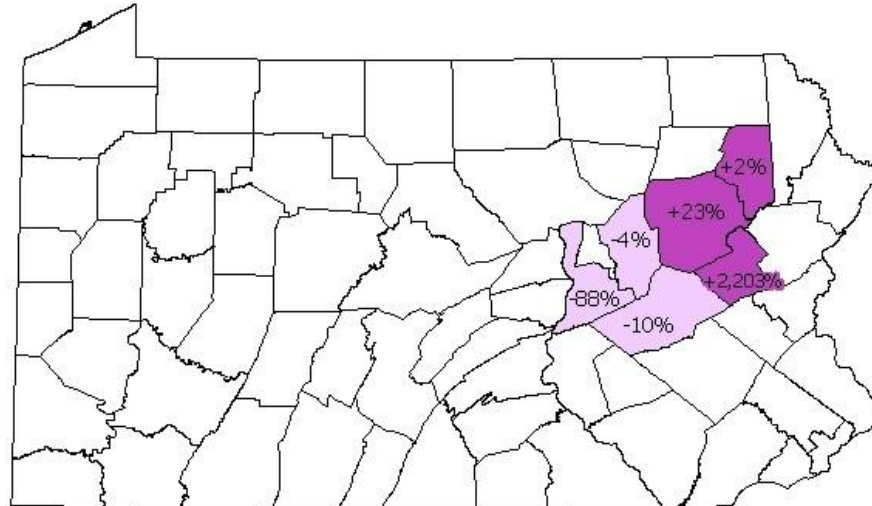
Change From Last Year

Decrease Increase No Activity

Anthracite Surface Mine Tonnages Reported in 2008



Anthracite Surface Mine Tonnages Reported in 2008



Change From Last Year

Decrease Increase No Activity