

**2009 ANTHRACITE SURFACE MINES REPORTING PRODUCTION  
LISTED BY COUNTY**

<b>Carbon County</b>										
Company	Permit	Site Name	Permit Acres	Total Tons Production	Mineral	Explosives Used	Number of Employees	Hours Worked	Accidents	
									Fatal	Non-Fatal
Pagnotti Enterprises Inc	13743002	Pagnotti Ent Spring Mtn Colliery	964.0	215,082	(listed below)	1,259,589	15	34,532	0	0
					Diamond					
					Orchard					
					Primose					
					Buck Mountain					
<b>Carbon County Total</b>	<b>1</b>		<b>964.0</b>	<b>215,082</b>		<b>1,259,589</b>	<b>15</b>	<b>34,532</b>	<b>0</b>	<b>0</b>

<b>Columbia County</b>										
Company	Permit	Site Name	Permit Acres	Total Tons Production	Mineral	Explosives Used	Number of Employees	Hours Worked	Accidents	
									Fatal	Non-Fatal
Blaschak Coal Corp	19950101	Blaschak Logan Mine	846.0	212,670	(listed below)	1,278,346	22	50,665	0	1
					Lykens Valley #1					
					Lykens Valley #2					
					Lykens Valley #3					

					Lykens Valley #4					
					Lykens Valley #5					
					Lykens Valley #6					
					Lykens Valley #7					
Burnite Coal Co	19930101	Burnite Coal Conyngham Mine	556.1	478	Buck Mountain	14,528	1	2,263	0	0
Jac Mar Coal Co TA L & E Coal	19860101	L & E Coal (Jac-Mar T/A) Mine	190.0	0	(listed below)	0	1	175	0	0
					Skidmore					
					Seven Foot					
					Buck Mountain					
					Scotty Steel					
Kovalchick Coal Co	19980101	Kovalchick Super 7 Mine	215.0	2,068	(listed below)	5,500	2	3,000	0	0
					Skidmore					
					Seven Foot					
					Buck Mountain					
N & L Coal Co	19950102	N & L Coal Morris Ridge Mine	961.3	5,644	(listed below)	0	2	82	0	0
					Orchard					
					Buck Mountain					
Phila City Trustee Girard	19960101	Phila Continental	867.0	278,598	(listed below)	1,714,583	21	54,496	0	0

Estate		Mine								
					Holmes					
					Lower Four Foot					
					Mammoth Top Split					
					Mammoth Middle Split					
					Mammoth Bottom Split					
					Skidmore					
					Seven Foot					
					Buck Mountain					
<b>Columbia County Total</b>	<b>6</b>		<b>3,635.4</b>	<b>499,458</b>		<b>3,012,957</b>	<b>49</b>	<b>110,681</b>	<b>0</b>	<b>1</b>

## Lackawanna County

Company	Permit	Site Name	Permit Acres	Total Tons Production	Mineral	Explosives Used	Number of Employees	Hours Worked	Accidents	
									Fatal	Non-Fatal
CSY Inc	35840203	CSY Baker Mine	61.5	17,525	(listed below)	0	2	4,000	0	0
					Lower Stanton					
					Lower Lance					
					Lower Skidmore					
					Upper Ross					

					Lower Ross					
Silverbrook Anthracite Inc	35910102	Silverbrook Anthracite Archbald Mtn Mine	1,000.3	7,189	(listed below)	90,035	3	5,048	0	0
					Upper Ross					
					Upper Red Ash					
					Middle Red Ash					
<b>Lackawanna County Total</b>	<b>2</b>		<b>1,061.8</b>	<b>24,714</b>		<b>90,035</b>	<b>5</b>	<b>9,048</b>	<b>0</b>	<b>0</b>

### Luzerne County

Company	Permit	Site Name	Permit Acres	Total Tons Production	Mineral	Explosives Used	Number of Employees	Hours Worked	Accidents	
									Fatal	Non-Fatal
Coal Contr 1991 Inc	40663024	Coal Contr 1991 Stockton Mine	925.0	232,499	(listed below)	1,371,896	35	63,460	0	2
					Holmes					
					Lower Four Foot					
					Mammoth Top Split					
					Mammoth Middle Split					
					Mammoth Bottom Split					
					Skidmore					
					Seven Foot					

					Buck Mountain					
Hazleton Shaft Corp	40990101	Hazleton Shaft Mine	481.0	129,600	(listed below)	482,084	46	96,056	0	1
					Tracy					
					Little Buck Mountain					
Jeddo Highland Coal Co	40663013	Jeddo-Highland Coal Jeddo 7 Mine	304.0	70,961	Anthracite	0	5	4,504	0	0
Jeddo Highland Coal Co	40663027	Jeddo Basin W Mine	154.9	0	Holmes to Buck Mountain	0	2	3,972	0	0
Northampton Fuel Supply Co Inc	40663029	Highland 5 Mine	521.0	392,428	(listed below)	0	12	26,813	0	0
					Diamond					
					Lower Four Foot					
					Mammoth Top Split					
					Mammoth Middle Split					
					Mammoth Bottom Split					
					Skidmore					
					Seven Foot					
					Buck Mountain					
Northeast Energy Co	40850102	Northeast Energy Georgetown Mine	111.1	0	Upper Ross	0	1	289	0	0
Pagnotti	40663023	Pagnotti Ent	640.0	33,506	Diamond to	0	2	1,312	0	0

Enterprises Inc		Hazleton Shaft W Mine			Buck Mountain					
Pagnotti Enterprises Inc	40663026	Pagnotti Ent Jeddo Area 2 Mine	285.0	0	Anthracite	0	15	35,833	0	2
Pagnotti Enterprises Inc	40663028	Pagnotti Ent Jeddo Basin E Mine	474.0	166,828	Anthracite	667,9850	23	69,919	0	7
Pagnotti Enterprises Inc	40663030	Pagnotti Ent Highland 2 S Mine	225.0	0	Diamond to Buck Mountain	0	2	56	0	0
Susquehanna Coal Co	40920102	Susquehanna Coal Glen Lyon Mine	1,325.0	225,121	(listed below)	553,395	5	13,228	0	0
					Middle Ross					
					Hillman					
<b>Luzerne County Total</b>	<b>11</b>		<b>5,446.0</b>	<b>1,250,943</b>		<b>3,075,360</b>	<b>148</b>	<b>315,442</b>	<b>0</b>	<b>12</b>

## Northumberland County

Company	Permit	Site Name	Permit Acres	Total Tons Production	Mineral	Explosives Used	Number of Employees	Hours Worked	Accidents	
									Fatal	Non-Fatal
Blaschak Coal Corp	49920101	Blaschak Coal Big Mtn Mine	1,016.0	0	(listed below)	0	12	10,262	0	0
					Orchard					
					Primrose					
					Rough					
					Holmes					
					Mammoth Top Split					

					Mammoth Bottom Split					
					Skidmore					
D Molesevich & Sons Const Co Inc	49070101	Molesevich Snake Rd Mine	816.0	17,375	(listed below)	53,235	2	1,846	0	0
					Mammoth Top Split					
					Mammoth Bottom Split					
					Skidmore					
					Seven Foot					
					Lykens Valley #2					
Last Time Coal Co	49060101	Last Time Coal Mine	242.1	2,971	(listed below)	0	2	730	0	0
					Mammoth Top Split					
					Mammoth Middle Split					
<b>Northumberland County Total</b>	<b>3</b>		<b>2,074.1</b>	<b>20,346</b>		<b>53,235</b>	<b>16</b>	<b>12,838</b>	<b>0</b>	<b>0</b>

## Schuylkill County

Company	Permit	Site Name	Permit Acres	Total Tons Production	Mineral	Explosives Used	Number of Employees	Hours Worked	Accidents	
									Fatal	Non-Fatal
Bell Corp	54850104	Bell Corp Bell Mine	102.5	556	(listed below)	0	3	10	0	0
					Diamond					

					Orchard					
					Holmes					
					Mammoth Top Split					
					Mammoth Middle Split					
					Mammoth Bottom Split					
					Skidmore					
					Buck Mountain					
Blaschak Coal Corp	54830207	Blaschak Coal St Nicholas Mine	280.0	0	(listed below)	0	23	57,955	0	3
					Mammoth Top Split					
					Mammoth Middle Split					
					Mammoth Bottom Split					
Blaschak Coal Corp	54060101	Blaschak Coal Primrose Mine	1,039.8	194,365	Primrose to Little Buck Mt	996,307	23	49,669	0	1
Char Pac Coal Co	54930101	Char Pac Coal Bosack Mine	102.8	1,979	(listed below)	0	1	500	0	0
					Tracy					
					Little Diamond					
					Diamond					
					Little Orchard					
					Orchard					
					Holmes					



					Skidmore					
					Buck Mountain					
Char Pac Coal Co	54040101	Char Pac Mine	200.5	405	(listed below)	0	2	160	0	0
					Seven Foot					
					Lykens Valley #6					
Coal Contr 1991 Inc	54793009	Coal Contr 1991 Gowen Mine	991.3	0	Primrose to Buck Mt	0	9	8,624	0	0
EOJ Inc	54900103	EOJ Mine	193.0	15,757	(listed below)	0	3	7,998	0	1
					Mammoth Top Split					
					Mammoth Middle Split					
					Skidmore					
					Seven Foot					
					Buck Mountain					
Gale Mining Co	54060103	Gale Mining Lehr Mine	308.0	14,494	Peach Mt to Buck Mt	55,456	1	1,992	0	0
Hardway Coal Co	54830104	Hardway Mine	54.0	13,102	(listed below)	27,935	4	7,868	0	0
					Skidmore					
					Seven Foot					
					Mammoth Top Split					
					Mammoth Middle Split					
					Mammoth Bottom Split					

Harriman Coal Corp	54930102	Harriman Good Spring 1 S Mine	460.0	0	(listed below)	0	2	32	0	0
					Upper Skidmore					
					Tracy					
					Snake Island					
					Little Tracy					
					Hillman					
					#7					
Jeddo Highland Coal Co	54683043	Jeddo Highland Park & Primrose Mine	1,328.0	0	(listed below)	0	2	2,099	0	0
					Scotty					
					Lykens Valley #1 to #7					
Jett Contracting Co	54850108	Jett Mine	36.9	645	(listed below)	0	1	796	0	0
					Tunnel					
					Tracy					
					Peach Mountain					
					Little Tracy					
					Little Diamond					
Jett Contracting Co	54030103	Jett Contracting 2 Mine	116.0	1,074	Orchard to Buck Mountain	1,998	1	928	0	0
Joe Kuperavage Coal Co	54693031	Eagle Hill W Mine	307.5	0	(listed below)	0	2	4,140	0	0

					Tracy					
					Diamond					
					Orchard					
					Primrose					
					Holmes					
Joe Kuperavage Coal Co	54000103	Joe Kuperavage Coal Midport Mine	250.8	62,322	(listed below)	0	5	8,258	0	0
					Upper Four Foot					
					Little Buck Mountain					
					Lykens Valley #4					
Joe Kuperavage Coal Co	54830105	Joe Kuperavage Coal Brockton Mine	413.0	11,165	Diamond	0	2	1,728	0	0
Joe Kuperavage Coal Co	54830109	Joe Kuperavage Coal New Philly Mine	625.0	10,766	Little Buck Mountain	132,858	2	2,017	0	0
K & K Coal Co	54773017	K & K Coal Eagle Hill Mine	243.1	0	(listed below)	0	1	2,007	0	0
					Little Diamond					
					Diamond					
					Little Orchard					
					Orchard					
					Primrose					
					Holmes					
K & K Coal Co	54830103	K & K Coal Mary Davis Tract	160.0	28,904	Holmes	8,461	2	3,431	0	0

Kuperavage Enterprises Inc	54860105	Kuperavage Enterprises Tuscarora Mine	273.8	19,548	Mammoth Bottom Split	0	9	4,450	0	0
Kuperavage Enterprises Inc	54870101	Kuperavage Enterprises Ohlinger & Bushey Mine	638.0	19,548	(listed below)	31,575	2	4,704	0	0
					Primrose					
					Holmes					
					Mammoth Top Split					
					Mammoth Middle Split					
					Mammoth Bottom Split					
Lone Eagle Coal Co Inc	54850107	Lone Eagle Mine	59.9	3,287	(listed below)	6,914	2	4,326	0	0
					Holmes					
					Seven Foot					
					Buck Mountain					
N & L Coal Co	54753035	N & L Coal Lost Creek Mine	103.2	5,898	(listed below)	0	1	700	0	0
					#8					
					#7					
					#6					
Park Mine Coal Co	54050101	Park Mine Coal Park Mine	602.0	5,668	(listed below)	0	1	1,780	0	0
					Holmes					
					Mammoth Top Split					
					Mammoth					

					Middle Split					
					Mammoth Bottom Split					
					Buck Mountain					
					Little Buck Mountain					
Phila City Trustee Girard Estate	54840106	Phila City Trustee Girard Estate Packer V Mine	447.6	90,990	(listed below)	605,673	7	19,074	0	0
					Diamond					
					Little Orchard					
					Orchard					
					Primrose					
					Holmes					
					Mammoth Top Split					
					Lykens Valley #4					
					Lykens Valley #5					
Phila City Trustee Girard Estate	54950104	Phila City Trustee Girard Estate Bear Ridge Mine	397.3	0	Orchard to Mammoth Bottom Split	0	1	2,590	0	0
Porter Assoc Inc	54890105	Porter Assoc Porter Mine	118.7	0	(listed below)	0	3	6,000	0	0
					Primrose					
					Holmes					
					Mammoth Top Split					

Post Mining	54060104	Post Mining Branchdale Mine	165.0	1,167	Tracy to Mammoth Split	0	1	368	0	0
Reading Anthracite Co	54713002	Reading Anthracite Wadesville P33 Mine	218.0	56,456	(listed below)	282,410	16	21,170	0	2
					Orchard					
					Primrose					
					Holmes					
					Mammoth Top Split					
Reading Anthracite Co	54773006	Reading Anthracite Buck Run & Pine Knot Mine	3,500.0	43,629	(listed below)	466,008	6	18,476	0	1
					Primrose					
					Holmes					
					Mammoth Top Split					
Schuylkill Reclamation Corp	54743007	Schuylkill Reclamation Peach Mt Mine	326.0	10,176	(listed below)	192,419	2	7,980	0	0
					#23					
					#22					
					Faust					
					Rabbit Hole					
					Tunnel					
					Peach Mountain					
					Little Tracy					

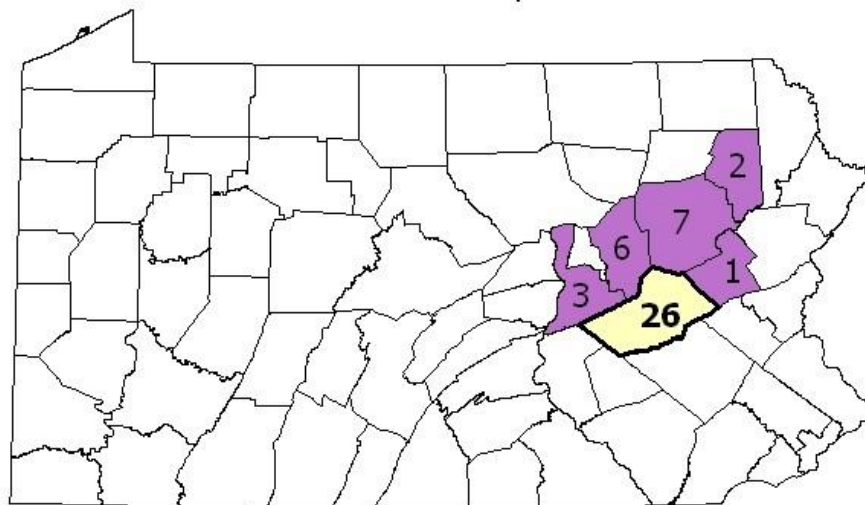
Selkirk Mining Co	54830107	Selkirk Mining Silverton Mine	2,207.0	45,494	Buck Mountain	102,774	3	3,921	0	0
Summit Anthracite Inc	54020101	Summit Anthracite Feather mine	300.0	14,958	(listed below)	0	2	511	0	0
					Skidmore					
					Seven Foot					
					Mammoth Top Split					
					Mammoth Middle Split					
					Lower Four Foot					
					Buck Mountain					
Summit Anthracite Inc	54040103	Summit Anthracite Brockton Mine	785.0	12,679	(listed below)	59,794	2	3,612	0	0
					Primrose					
					Holmes					
					Mammoth Top Split					
					Mammoth Middle Split					
					Mammoth Bottom Split					
					Skidmore					
Timber Coal Co LLC	54030102	Timber Coal Genie Mine	300.0	14,261	(listed below)	0	4	8,737	0	0
					Lower Four Foot					
					Mammoth Middle Split					

					Skidmore					
					Seven Foot					
					Buck Mountain					
Tuscarora Mines & Minerals Corp	54980102	Tuscarora Mines & Minerals Silver Creek Mtn Mine	144.6	40,318	(listed below)	32,783	3	2,255	0	0
					Mammoth Top Split					
					Mammoth Middle Split					
					Mammoth Bottom Split					
					Skidmore					
					Seven Foot					
					Buck Mountain					
White Pine Coal Co Inc	54890102	White Pine Coal Baby Boy Jarvis Mine	729.7	14,236	(listed below)	31,572	5	10,875	0	0
					Primrose					
					Holmes					
					Mammoth Top Split					
					Mammoth Middle Split					
					Mammoth Bottom Split					
					Skidmore					
					Seven Foot					
White Pine Coal Co Inc	54070103	White Pine Coal Red Oak Mine	159.9	6,908	(listed below)	3,831	1	2,340	0	0

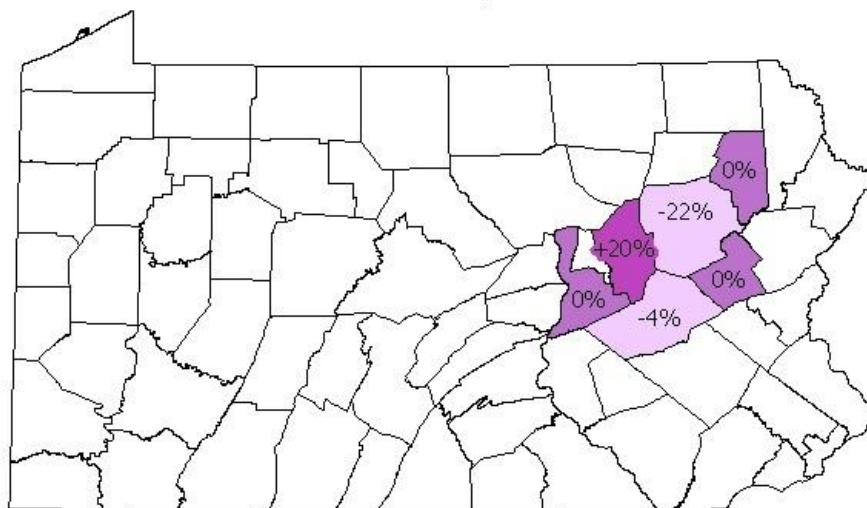


					Faust					
					Rabbit Hole					
					Tunnel					
					Peach Mountain					
<b>Schuylkill County Total</b>	<b>38</b>		<b>18,687.9</b>	<b>760,755</b>		<b>3,038,768</b>	<b>160</b>	<b>283,881</b>	<b>0</b>	<b>8</b>

Anthracite Surface Mine Operators in 2009



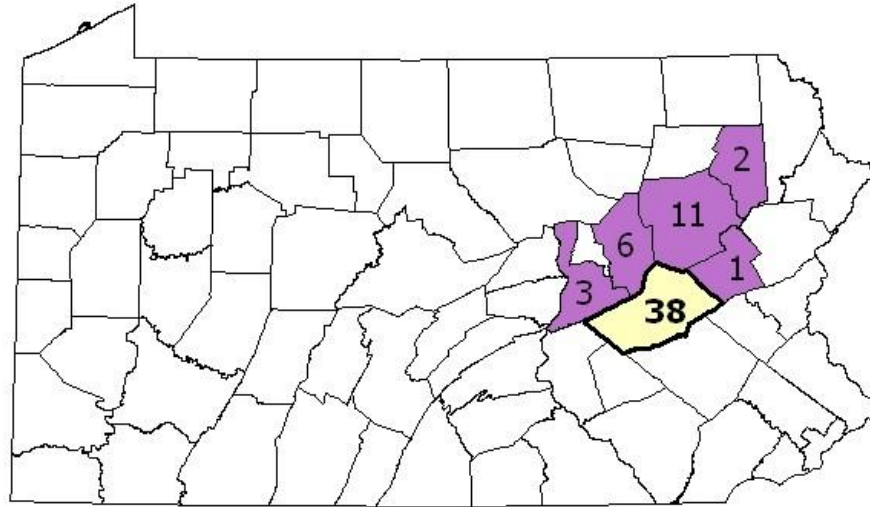
Anthracite Surface Mine Operators in 2009



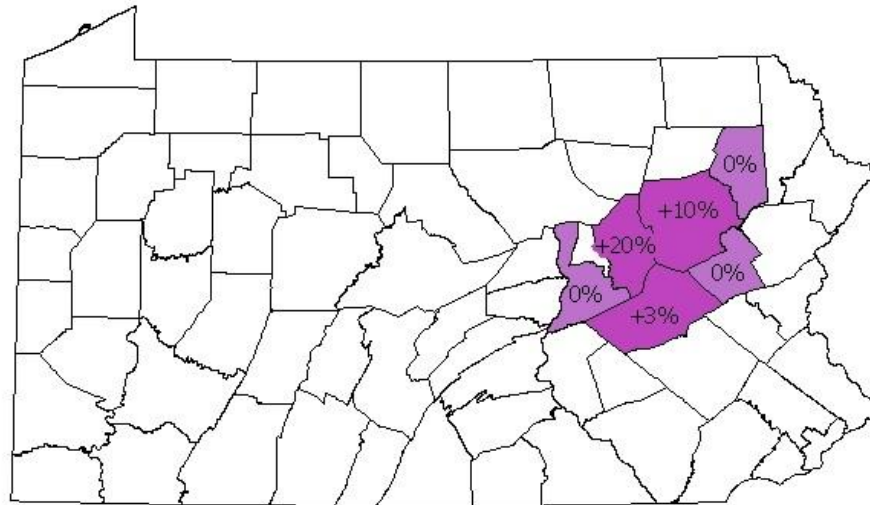
Change From Last Year

Decrease No Change Increase No Activity

Anthracite Surface Mines Active in 2009



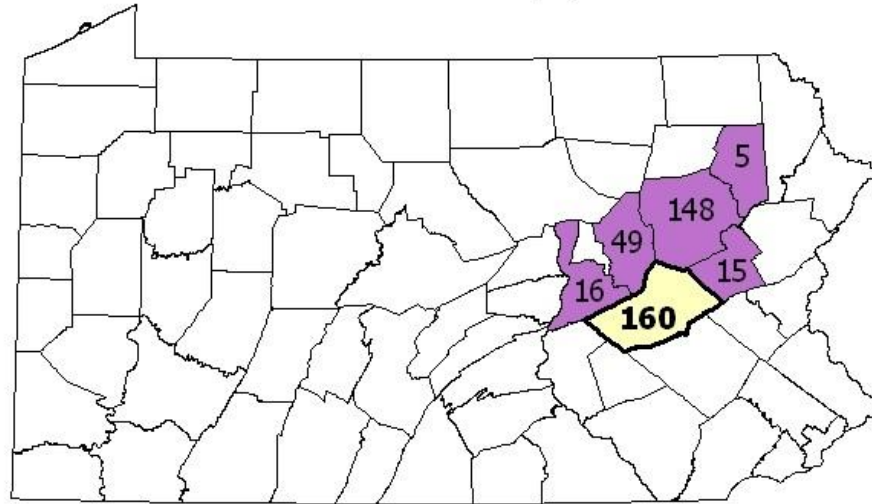
Anthracite Surface Mines Active in 2009



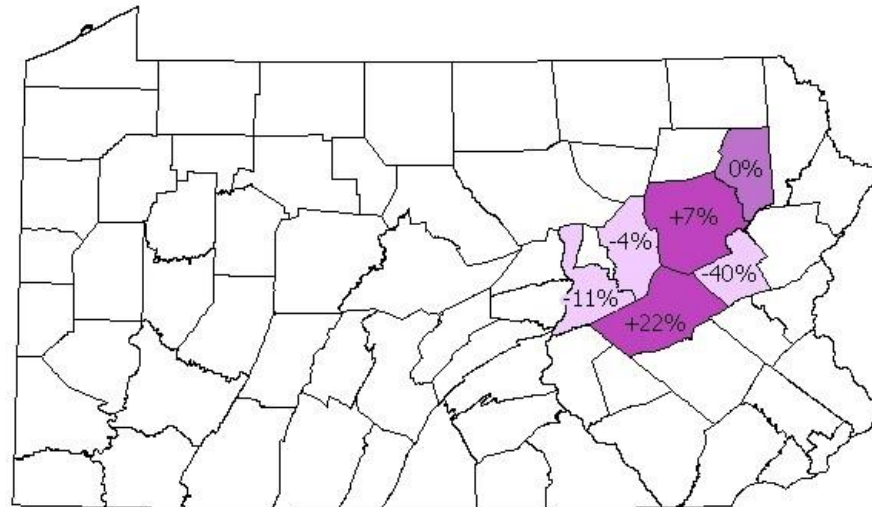
Change From Last Year

■ No Change ■ Increase □ No Activity

Anthracite Surface Mine Employees in 2009



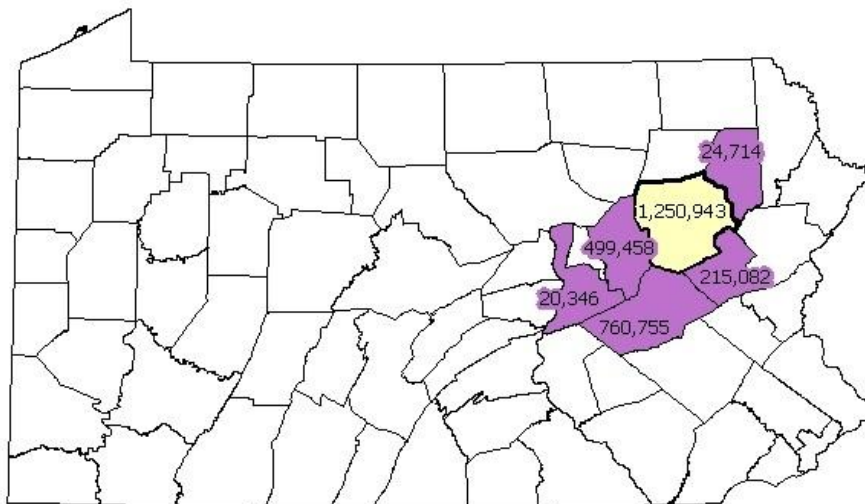
Anthracite Surface Mine Employees in 2009



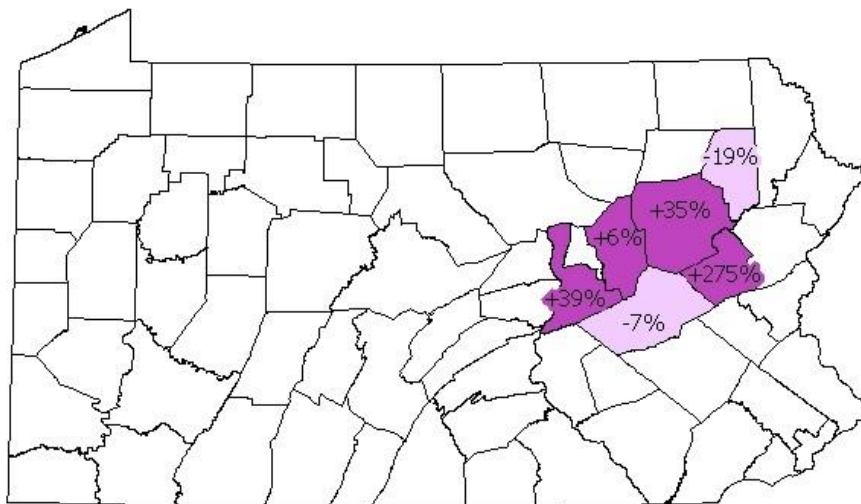
Change From Last Year

Decrease No Change Increase No Activity

Anthracite Surface Mine Tonnages Reported in 2009



Anthracite Surface Mine Tonnages Reported in 2009



Change From Last Year

Decrease Increase No Activity