

2009 BITUMINOUS UNDERGROUND MINES REPORTING PRODUCTION

LISTED BY COUNTY

Armstrong County										
Company	Permit	Site Name	Surface Permit Acres	Underground Permit Acres	Total Tons Production	Mineral	Number of Employees	Hours Worked	Accidents	
									Fatal	Non-Fatal
McVile Mining Co	03851303	Clementine 1 Deep Mine	40.0	1,600.0	360,986	Lower Kittanning	42	94,237	0	0
Rosebud Mining Co	03961301	Tracy Lynne Mine	17.3	1,444.0	322,154	Lower Kittanning	42	94,396	0	7
Rosebud Mining Co	03991301	Logansport Mine	71.4	7,493.2	1,004,529	Lower Kittanning	67	154,598	0	2
TJS Mining Inc	03871303	Darmac 2 Mine	1.0	1,230.3	122,156	Upper Freeport	20	45,329	0	6
TJS Mining Inc	03031302	TJS No 5	32.2	556.7	0	Upper Kittanning	2	3,004	0	0
TJS Mining Inc	03061301	TJS No 6	25.5	1,530.5	357,515	Upper Freeport	50	111,058	0	11
Armstrong County Total	6		187.4	13,854.7	2,167,340		223	502,622	0	26

Beaver County

Company	Permit	Site Name	Surface Permit Acres	Underground Permit Acres	Total Tons Production	Mineral	Number of Employees	Hours Worked	Accidents	
									Fatal	Non-Fatal
Rosebud Mining Co	04971301	Beaver Valley Mine	16.8	1,624.3	25,797	Upper Freeport	7	8,051	0	0
Beaver County Total	1		16.8	1,624.3	25,797		7	8,051	0	0

Cambria County

Company	Permit	Site Name	Surface Permit Acres	Underground Permit Acres	Total Tons Production	Mineral	Number of Employees	Hours Worked	Accidents	
									Fatal	Non-Fatal
Amfire Mining Co LLC	11031301	Madison Mine	67.3	3,502.0	502,884	Upper Freeport	71	167,541	0	2
Rosebud Mining Co	11991301	Twin Rocks	37.0	955.0	177,342	(listed below)	38	68,695	0	0
						Upper Freeport				
						Lower Kittanning				
Cambria County Total	2		104.3	4,457.0	680,226		109	236,236	0	2

Clearfield County

Company	Permit	Site Name	Surface Permit Acres	Underground Permit Acres	Total Tons Production	Mineral	Number of Employees	Hours Worked	Accidents	
									Fatal	Non-Fatal
Parkwood Resources Inc	17031301	Cherry Tree Mine	47.0	4,664.0	1,002,694	Upper Freeport	104	251,402	0	8
Rosebud Mining Co	17041301	Penfield Mine	56.4	3,776.0	351,318	Lower Kittanning	37	73,529	0	2
Rosebud Mining Co	17071301	Harmony Mine	107.0	3,645.0	95,375	Upper Kittanning	23	24,552	0	2
Clearfield County Total	3		210.4	12,085.0	1,449,387		164	349,483	0	10

Elk County

Company	Permit	Site Name	Surface Permit Acres	Underground Permit Acres	Total Tons Production	Mineral	Number of Employees	Hours Worked	Accidents	
									Fatal	Non-Fatal
Rosebud Mining Co	24991301	Little Toby Mine	19.9	1,346.0	102,616	Lower Kittanning	14	26,612	0	0
Elk County Total	1		19.9	1,346.0	102,616		14	26,612	0	0

Greene County

Company	Permit	Site Name	Surface Permit Acres	Underground Permit Acres	Total Tons Production	Mineral	Number of Employees	Hours Worked	Accidents	
									Fatal	Non-Fatal
Consol PA Coal Co	30841316	Bailey Deep Mine	652.2	26,619.9	10,232,360	Pittsburgh	735	1,816,293	1	21
Consol PA Coal Co	30841317	Enlow Fork Mine	18,245.0	17,158.9	11,092,684	Pittsburgh	644	1,615,516	0	22
Consolidation Coal Co	30841312	Blacksville #2 Mine	194.0	17,423.4	3,768,844	Pittsburgh	489	1,130,435	0	23
Cumberland Coal Resources LP	30831303	Cumberland Mine	212.8	22,532.0	6,818,681	Pittsburgh	629	1,518,461	0	33
Dana Mining Co of Pennsylvania Inc	30841314	Titus Deep Mine	3.0	338.2	90,198	Sewickley	36	56,072	0	1
Dana Mining Co of Pennsylvania Inc	30031301	4 West Mine	36.4	2,250.0	764,214	Sewickley	174	332,837	0	3
Emerald Coal Resources LP	30841307	Emerald Deep Mine	160.0	19,451.0	5,558,640	Pittsburgh	612	1,301,953	0	46
Greene County Total	7		19,503.4	105,773.4	38,325,621		3,319	7,771,567	1	149

Indiana County

Company	Permit	Site Name	Surface Permit Acres	Underground Permit Acres	Total Tons Production	Mineral	Number of Employees	Hours Worked	Accidents	
									Fatal	Non-Fatal
Amfire Mining Co LLC	32961302	Ondo Mine	73.6	1,577.0	270,661	Lower Kittanning	39	86,474	0	1
Amfire Mining Co LLC	32991301	Nolo Mine	18.0	1,065.0	504,175	Lower Kittanning	97	226,065	0	7
Amfire Mining Co LLC	32011302	Gillhouser Run Mine	43.0	1,880.0	348,080	Lower Freeport	42	98,405	0	1
Parkwood Resources Inc	32061301	Starford Mine	83.7	5,859.7	2,256	Lower Kittanning	2	80	0	0
Rosebud Mining Co	32951301	Toms Run Mine	38.6	1,807.3	572,101	Upper Freeport	48	110,128	0	2
Rosebud Mining Co	32971302	Dutch Run	18.0	2,424.3	262,659	Upper Freeport	35	66,675	0	0
Rosebud Mining Co	32031301	Lowry Deep Mine	17.0	616.0	423,345	Lower Kittanning	21	51,479	0	0
Rosebud Mining Co	32061303	Heilwood	60.0	4,454.0	457,942	Lower Kittanning	43	98,601	0	1
TJS Mining Inc	32021301	Rossmoyne No 1	25.5	1,262.0	331,668	Upper Freeport	29	67,376	0	2
Western Allegheny Energy LLC	32061302	Knob Creek Mine	31.2	1,514.0	7,013	Lower Kittanning	15	4,485	0	0
Indiana County Total	10		408.6	22,459.3	3,179,900		371	809,768	0	14

Jefferson County

Company	Permit	Site Name	Surface Permit Acres	Underground Permit Acres	Total Tons Production	Mineral	Number of Employees	Hours Worked	Accidents	
									Fatal	Non-Fatal
Amfire Mining Co LLC	33971301	Dora 8 Deep Mine	23.7	2,614.0	138,607	Lower Kittanning	35	77,690	0	0
Jefferson County Total	1		23.7	2,614.0	138,607		35	77,690	0	0

Somerset County

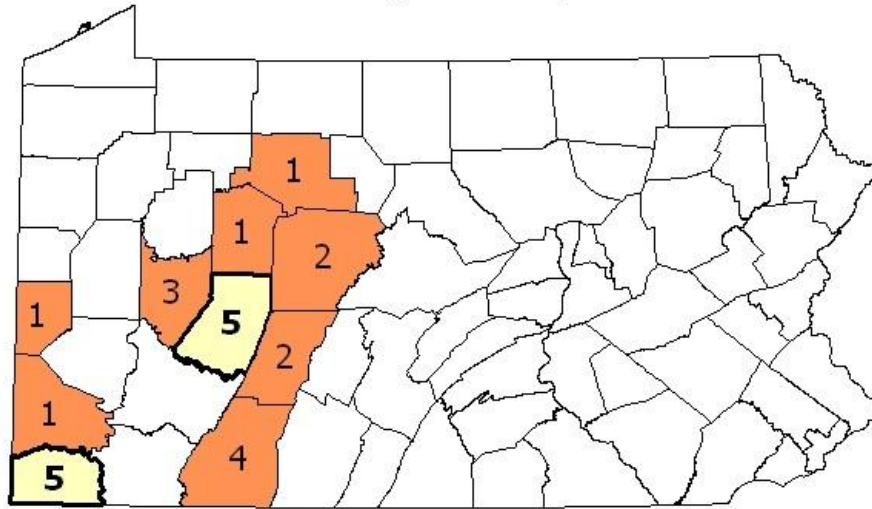
Company	Permit	Site Name	Surface Permit Acres	Underground Permit Acres	Total Tons Production	Mineral	Number of Employees	Hours Worked	Accidents	
									Fatal	Non-Fatal
Elk Lick Energy Inc	56021301	Roytown	67.2	1,185.0	191,891	Upper Kittanning	55	118,936	0	11
Quecreek Mining Inc	56981301	Quecreek No 1	47.3	3,666.0	517,627	Upper Kittanning	110	249,807	0	23
Rosebud Mining Co	56841328	Windber 78 Deep Mine	32.0	3,612.0	403,670	Upper Kittanning	49	102,734	0	4
Roxcoal Inc	56951301	Agustus	34.0	585.0	221,829	Upper Kittanning	58	119,126	0	9
Roxcoal Inc	56961302	Miller Deep Mine	14.5	620.8	214,527	Upper Freeport	44	92,531	0	7
Roxcoal Inc	56971301	Geronimo Mine	734.0	1,273.0	5,602	Lower Kittanning	17	29,345	0	0

Roxcoal Inc	56061301	Kimberly Run Mine	69.9	2,638.0	360,345	Lower Kittanning	93	197,760	0	9
Roxcoal Inc	56071301	Horning Deep Mine	111.0	2,469.1	4,216	Lower Freeport	5	7,342	0	0
Somerset County Total	8		1,109.9	16,048.9	1,919,707		431	917,581	0	63

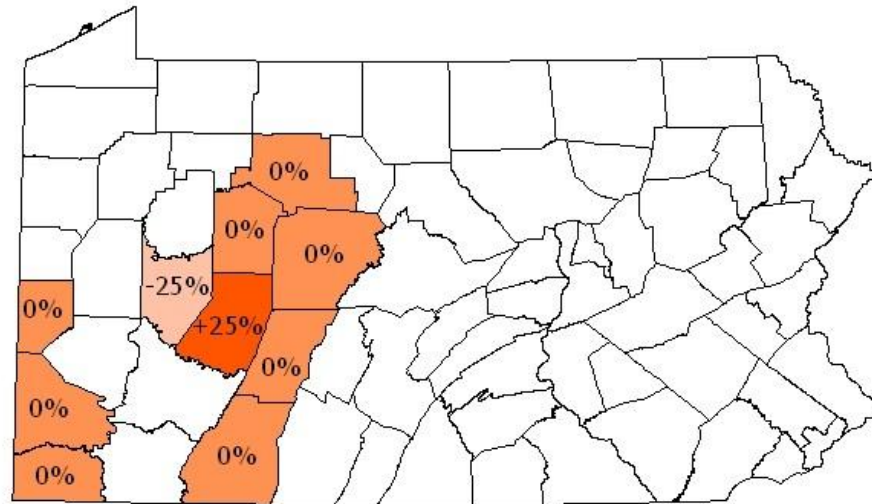
Washington County

Company	Permit	Site Name	Surface Permit Acres	Underground Permit Acres	Total Tons Production	Mineral	Number of Employees	Hours Worked	Accidents	
									Fatal	Non-Fatal
Eighty-Four Mining Co	63831302	Mine 84	243.5	35,558.0	514,047	Pittsburgh	200	336,035	0	4
Washington County Total	1		243.5	35,558.0	514,047		200	336,035	0	4

Bituminous Underground Mine Operators in 2009



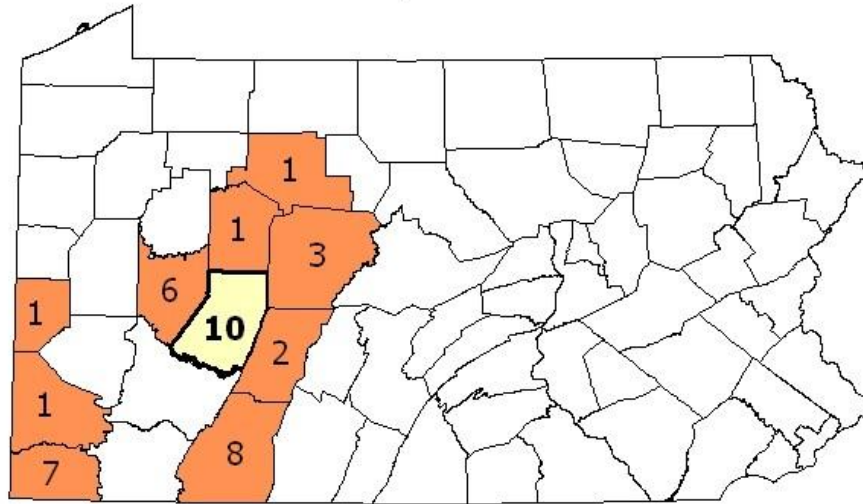
Bituminous Underground Mine Operators in 2009



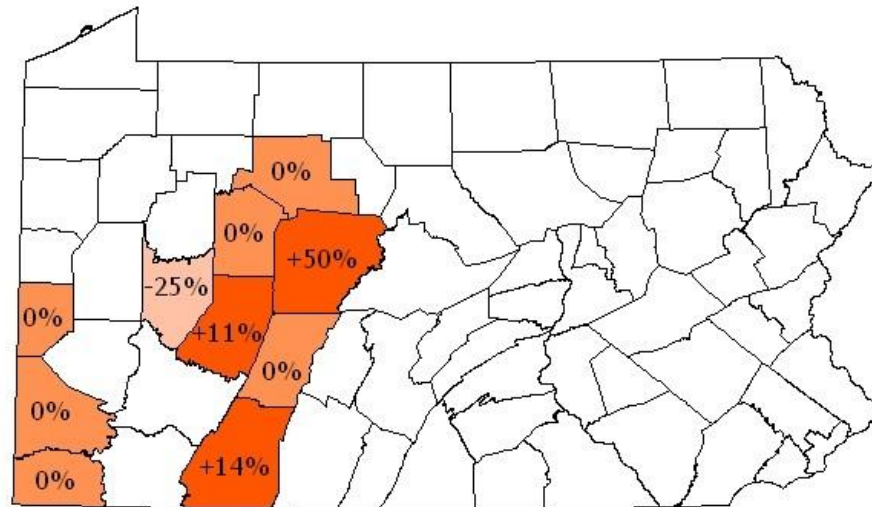
Change From Last Year

Decrease No Change Increase No Activity

Bituminous Underground Mines Active in 2009



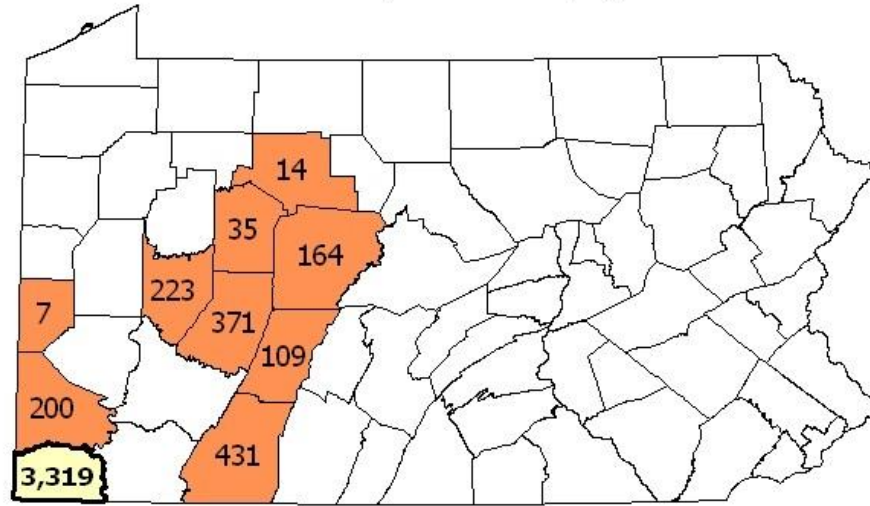
Bituminous Underground Mines Active in 2009



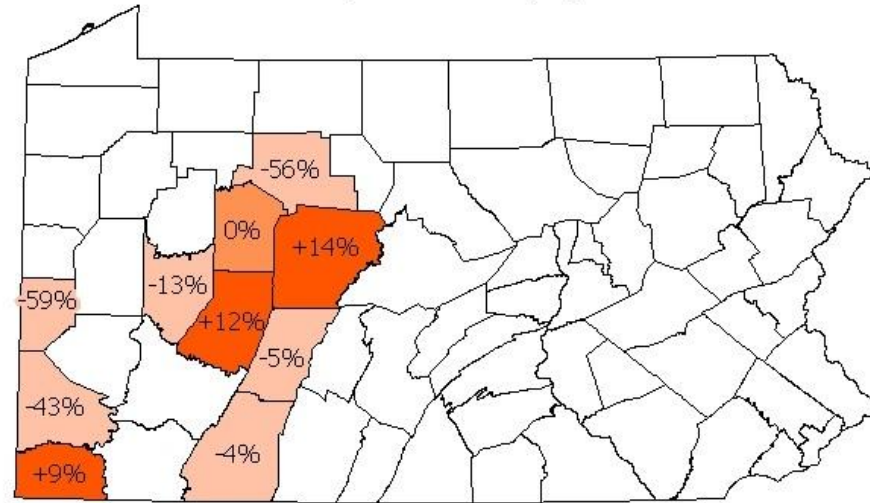
Change From Last Year



Bituminous Underground Mine Employees in 2009



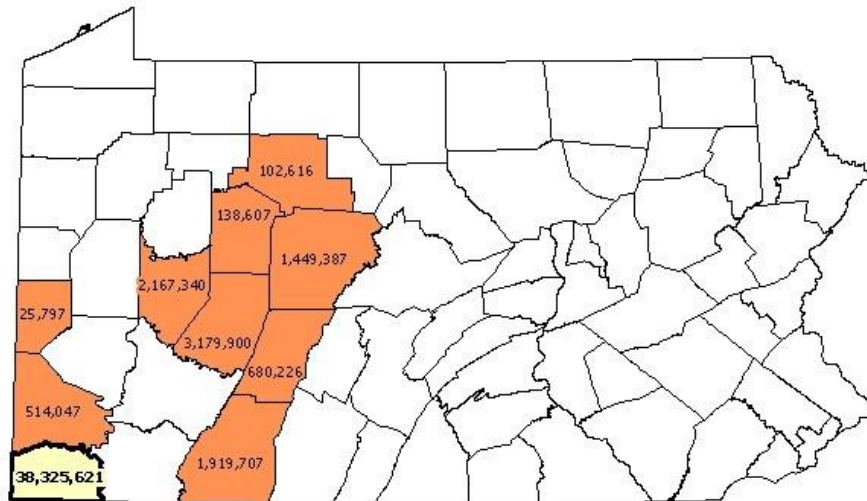
Bituminous Underground Mine Employees in 2009



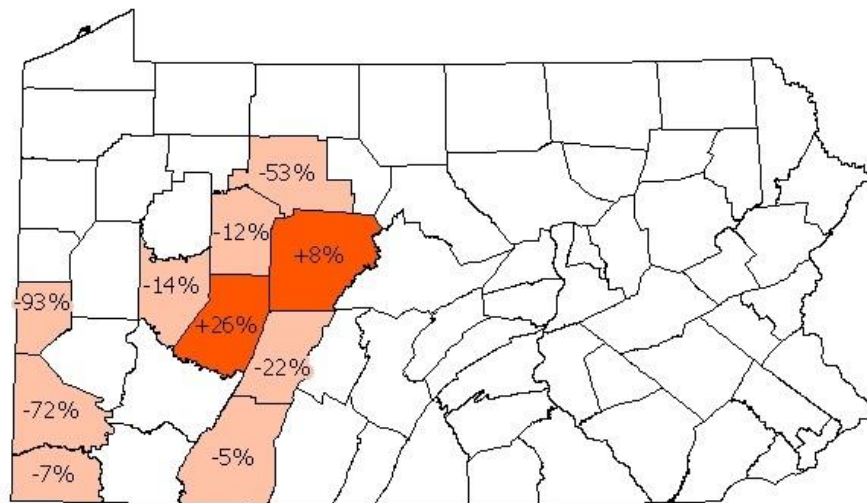
Change From Last Year

Decrease No Change Increase No Activity

Bituminous Underground Mine Tonnages Reported in 2009



Bituminous Underground Mine Tonnages Reported in 2009



Change From Last Year

Decrease Increase No Activity