

## 2010 BITUMINOUS SURFACE MINES REPORTING PRODUCTION LISTED BY COUNTY

<i>Allegheny County</i>										
Company	Permit	Site Name	Permit Acres	Total Tons Production	Mineral	Explosives Used	Number of Employees	Hours Worked	Accidents	
									Fatal	Non-Fatal
Joseph Rostosky Coal Co	02-08-02	Zora Project GFCC	5.2	14,863	not reported	0	2	2,601	0	0
Neiswonger Const Inc	02090101	Rochez One Mine	79.9	44,403	Redstone	0	5	11,260	0	0
Neiswonger Const Inc	02090103	Rochez Two Mine	57.4	2,553	Redstone	0	5	967	0	0
Quality Aggregates Inc	02-08-01	Burns Reclamation Site GFCC	30.0	209,892	Pittsburgh	1,511,363	19	58,795	0	0
<b>Allegheny County Total</b>	<b>4</b>		<b>172.5</b>	<b>271,711</b>		<b>1,511,363</b>	<b>31</b>	<b>73,623</b>	<b>0</b>	<b>0</b>

<i>Armstrong County</i>										
Company	Permit	Site Name	Permit Acres	Total Tons Production	Mineral	Explosives Used	Number of Employees	Hours Worked	Accidents	
									Fatal	Non-Fatal
Allegheny Mineral Corp	03910115	Graff North Mine	468.8	237,836	(listed below)	989,243	10	13,872	0	1
					Middle Kittanning					
					Lower Kittanning					
					Clarion #1					
Allegheny Mineral	03950105	Heffelfinger	439.0	123,688	(listed	279,789	6	11,219	0	0

Corp		Mine			below)					
					Lower Kittanning					
					Clarion #2					
					Clarion #1					
					Mercer					
Amerikohl Mining Inc	03050105	George Mine	305.4	437	(listed below)	0	4	276	0	0
					Lower Freeport					
					Upper Kittanning					
Amerikohl Mining Inc	03080103	Semmler Mine	52.0	51,559	(listed below)	290,015	7	11,815	0	0
					Upper Freeport					
					Lower Freeport					
Amerikohl Mining Inc	03080106	Best Mine	261.0	27,398	(listed below)	120,232	9	3,655	0	0
					Lower Freeport					
					Upper Kittanning					
					Middle Kittanning					
					Lower Kittanning					
Amfire Mining Co LLC	03030102	Job 131	256.5	11,406	Lower Freeport	3,336	5	1,279	0	0
Amfire Mining Co LLC	03070101	Rankin-Toy Mine	120.1	0	(listed below)	0	3	669	0	0
					Upper Freeport					

					Lower Freeport					
Bedrock Mines LP	03830116	Kinnard Mine	830.0	27,347	(listed below)	14,939	3	9,575	0	0
					Upper Freeport					
					Lower Freeport					
Coal Valley Sales LLC	03090201	Cadogan Surface Mine	72.6	845	(listed below)	12,045	3	1,382	0	0
					Upper Freeport					
					Lower Freeport					
J & J Snyder Inc	03-07-01	Dougherty 2 Project GFCC		13,628	not reported	0	2	4,251	0	0
Original Fuels Inc	03050103	Mannion Mine	140.8	0	(listed below)	0	1	1,779	0	0
					Lower Freeport					
					Upper Kittanning					
P & N Coal Co Inc	03060101	Hiner	252.2	6,683	Upper Freeport	0	2	2,312	0	0
Rosebud Mining Co	03860111	Furnace Run Mine	667.4	35,303	Upper Freeport	444,105	6	11,819	0	0
State Ind Inc	03860108	Bonner-Nichols Mine	262.0	0	(listed below)	0	4	2,865	0	0
					Upper Freeport					
					Middle Kittanning					
State Ind Inc	03060101	Mine 35	175.9	86,140	Upper Freeport	1,173,374	11	17,313	0	0
Stitt Coal Co Inc	03980108	Stitt 2 Mine	24.6	3,404	Upper Freeport	0	2	80	0	0

Thomas J Smith Inc	03020112	Smith 31 Mine	49.5	24,294	Upper Freeport	359,830	3	7,694	0	0
Thomas J Smith Inc	03060104	Culp Mine	85.4	56,498	(listed below)	128,044	4	91,151	0	0
					Mahoning					
					Upper Freeport					
Thomas J Smith Inc	03070103	Smith 46 Mine	127.9	34,857	Upper Freeport	214,828	4	8,951	0	0
Thomas J Smith Inc	03080104	Smith 47 Mine	114.8	53,489	(listed below)	163,973	6	14,955	0	0
					Mahoning					
					Upper Freeport					
					Lower Freeport					
					Upper Kittanning					
					Lower Kittanning					
Thomas J Smith Inc	03900109	Campbell Run Mine	92.5	8,273	Upper Freeport	0	3	2,207	0	0
<b>Armstrong County Total</b>	<b>21</b>		<b>4,798.4</b>	<b>803,085</b>		<b>4,193,753</b>	<b>98</b>	<b>219,119</b>	<b>0</b>	<b>1</b>

<i>Bedford County</i>										
Company	Permit	Site Name	Permit Acres	Total Tons Production	Mineral	Explosives Used	Number of Employees	Hours Worked	Accidents	
									Fatal	Non-Fatal
Ferlitch Const Co Inc	05060101	Heaton Mine	95.0	37,607	(listed below)	557,874	6	15,782	0	0

					Pittsburgh Rider					
					Pittsburgh					
					Little Pittsburgh					
Robindale Energy Svc Inc	05090101	Dudley Mine	159.0	5,628	Bituminous (Unknown)	0	7	3,800	0	0
<b>Bedford County Total</b>	<b>2</b>		<b>254.0</b>	<b>43,235</b>		<b>557,874</b>	<b>13</b>	<b>19,582</b>	<b>0</b>	<b>0</b>

<i>Blair County</i>										
Company	Permit	Site Name	Permit Acres	Total Tons Production	Mineral	Explosives Used	Number of Employees	Hours Worked	Accidents	
									Fatal	Non-Fatal
EP Bender Coal Co Inc	07920101	Sugar Run Mine	474.0	33,998	(listed below)	256,822	4	9,488	0	0
					Mahoning					
					Upper Freeport					
					Lower Freeport					
					Upper Kittanning					
Heritage Mining Co	07100101	Heritage-Coupon Mine	99.0	718	(listed below)	0	14	4,550	0	0
					Lower Freeport					
					Upper Kittanning					

					Middle Kittanning					
					Lower Kittanning					
					Lower Kittanning					
<b>Blair County Total</b>	<b>2</b>		<b>573.0</b>	<b>34,716</b>		<b>256,822</b>	<b>18</b>	<b>14,038</b>	<b>0</b>	<b>0</b>

<i>Butler County</i>										
Company	Permit	Site Name	Permit Acres	Total Tons Production	Mineral	Explosives Used	Number of Employees	Hours Worked	Accidents	
									Fatal	Non-Fatal
Allegheny Mineral Corp	10820122	Harrisville Mine	598.6	108,075	(listed below)	260,296	22	7,536	0	0
					Lower Kittanning					
					Clarion #3					
Amerikohl Mining Inc	10060103	Ferraro Mine	218.0	53,737	Upper Freeport	367,685	5	5,461	0	0
Ben Hal Mining Co	10080103	Schubert Mine	123.5	37,370	Upper Freeport	150,000	5	10,400	0	0
Dennis Tiche	10-05-01	Tiche Project GFCC	11.3	1,188	Brookville	0	4	1,883	0	0
JMW Enterprises Inc	10930111	JMW 1 Mine	115.5	40	Middle Kittanning	0	3	358	0	0
Quality Aggregates Inc	10-06-02	Marett Reclamation Project GFCC	110.0	111,592	(listed below)	428,960	12	3,369	0	0
					Clarion #3					
					Clarion #1					

TC Mining	10070105	Baird Mine	191.0	0	Middle Kittanning	0	1	200	0	0
<b>Butler County Total</b>	<b>7</b>		<b>1,367.9</b>	<b>312,002</b>		<b>1,206,941</b>	<b>52</b>	<b>29,207</b>	<b>0</b>	<b>0</b>

<i>Cambria County</i>										
Company	Permit	Site Name	Permit Acres	Total Tons Production	Mineral	Explosives Used	Number of Employees	Hours Worked	Accidents	
									Fatal	Non-Fatal
Amfire Mining Co LLC	11080101	Ehrenfield Mine	731.4	158,547	(listed below)	2,355,782	20	49,311	0	0
					Upper Freeport					
					Lower Freeport					
					Upper Kittanning					
Bedrock Mines LP	11070101	Savage Mine	24.2	9,953	(listed below)	0	1	1,120	0	0
					Middle Kittanning					
					Lower Kittanning					
CMT Energy Inc	11060101	Johnson Operation	33.1	3,292	(listed below)	0	5	1,360	0	0
					Upper Freeport					
					Middle Kittanning					
					Lower Kittanning					

					Clarion #1					
EP Bender Coal Co Inc	11910101	50 Job	80.0	5,122	(listed below)	144,071	1	2,453	0	0
					Upper Freeport					
					Lower Freeport					
					Upper Kittanning					
EP Bender Coal Co Inc	11040101	81 Job - Fulkerson III	69.0	13,028	(listed below)	246,778	1	2,469	0	0
					Upper Kittanning					
					Middle Kittanning					
					Lower Kittanning					
EP Bender Coal Co Inc	11050101	86 Job	197.7	122,149	(listed below)	1,327,131	6	14,298	0	0
					Upper Kittanning					
					Lower Kittanning					
EP Bender Coal Co Inc	11060102	85 Job	73.0	20,235	Upper Freeport	190,761	1	2,642	0	0
Hoffman Mining Inc	11050102	10 East Mine	90.6	0	Lower Kittanning	0	1	1,583	0	0
Hoffman Mining Inc	11060103	Hoffman No 10 West	182.1	89,655	(listed below)	288,607	6	31,348	0	2
					Upper Freeport					
					Lower Freeport					
					Upper Kittanning					



Laurel Sand & Stone Inc	11970106	Chickaree	85.2	64,944	Lower Kittanning	50,172	5	12,234	0	0
TJ Mining Inc	11000103	TJ No 8 Mine	84.0	0	Upper Freeport	0	1	140	0	0
Twin Brook Coal Inc	11990101	RJC Kohl No 4	80.0	15,022	(listed below)	36,323	3	3,294	0	0
					Upper Freeport					
					Lower Freeport					
					Upper Kittanning					
<b>Cambria County Total</b>	<b>12</b>		<b>974.7</b>	<b>333,447</b>		<b>2,283,843</b>	<b>30</b>	<b>71,821</b>	<b>0</b>	<b>2</b>

<i>Cameron County</i>										
Company	Permit	Site Name	Permit Acres	Total Tons Production	Mineral	Explosives Used	Number of Employees	Hours Worked	Accidents	
									Fatal	Non-Fatal
Allegheny Enterprises Inc	12040101	1556 Mine	238.5	12,894	Lower Kittanning	0	7	8,839	0	0
Allegheny Enterprises Inc	12040102	1555 Mine	206.0	2,500	(listed below)	0	5	2,946	0	0
					Clarion #1					
					Brookville					
<b>Cameron County Total</b>	<b>2</b>		<b>0.0</b>	<b>0</b>		<b>0</b>	<b>0</b>	<b>0</b>	<b>0</b>	<b>0</b>

**Centre County**

Company	Permit	Site Name	Permit Acres	Total Tons Production	Mineral	Explosives Used	Number of Employees	Hours Worked	Accidents	
									Fatal	Non-Fatal
Amfire Mining Co LLC	14820103	Mtn Top Mine	379.7	98,437	(listed below)	1,959,465	11	35,735	0	0
					Lower Freeport					
					Upper Kittanning					
					Middle Kittanning					
					Lower Kittanning					
					Clarion #3					
Amfire Mining Co LLC	14080102	Gretta/Mountaintop #2 Operation	173.4	2,383	(listed below)	32,990	1	865	0	0
					Lower Freeport Rider					
					Lower Freeport					
					Upper Kittanning Rider #1					
					Upper Kittanning					
					Middle Kittanning					
CMT Energy Inc	14-04-01	Poorman Side GFCC	7.1	7,657	not reported	0	1	358	0	0
Junior Coal Contracting Inc	14-07-01	Ridge GFCC	42.6	16,142	(listed below)	15,260	2	3,965	0	0
					Upper Kittanning					

					Middle Kittanning Rider					
					Middle Kittanning					
					Lower Kittanning					
					Clarion					
Junior Coal Contracting Inc	14940101	Beaver	522.0	15,141	(listed below)	214,952	5	11,946	0	0
					Lower Freeport					
					Upper Kittanning					
					Middle Kittanning					
					Lower Kittanning					
					(listed below)					
River Hill Coal Co Inc	14040103	Morgan #3	46.7	11,448	Upper Kittanning Rider	68,086	2	4,258	0	0
					Middle Kittanning					
					Lower Kittanning					
Warren C Hartman Contr	14080101	Mine #66 Operation	325.0	4,460	(listed below)	0	3	282	0	0
					Clarion					
					Mercer					
<b>Centre County Total</b>	<b>7</b>		<b>1,496.5</b>	<b>155,668</b>		<b>2,290,753</b>	<b>25</b>	<b>57,409</b>	<b>0</b>	<b>0</b>

**Clarion County**

Company	Permit	Site Name	Permit Acres	Total Tons Production	Mineral	Explosives Used	Number of Employees	Hours Worked	Accidents	
									Fatal	Non-Fatal
Amerikohl Mining Inc	16070101	Thomas Mine	166.0	65,025	(listed below)	971,174	9	11,202	0	0
					Upper Kittanning					
					Middle Kittanning					
					Lower Kittanning Rider					
					Lower Kittanning					
Amerikohl Mining Inc	16080102	Taylor Mine	73.5	52,114	(listed below)	367,035	9	8,480	0	0
					Middle Kittanning					
					Lower Kittanning					
Ancient Sun Inc	16060107	Hanby Est Mine	62.0	10,480	Clarion #1	0	2	4,680	0	0
Glenn O Hawbaker Inc	16000101	Best Mine	83.6	0	(listed below)	0	13	1,500	0	0
					Lower Kittanning					
					Clarion #3					
Glenn O Hawbaker Inc	16060102	Texter Mine	29.0	0	(listed below)	0	13	1,500	0	0
					Lower Kittanning					
					Clarion #3					

					Clarion #1					
Reichard Contr Inc	16090102	Schultz Mine	46.0	1,254	(listed below)	888	6	2,100	0	0
					Upper Freeport					
					Lower Freeport					
					Upper Kittanning					
RFI Energy Inc	16940107	RFI Energy 225 Mine	217.0	196,070	(listed below)	1,863,196	37	66,109	0	1
					Middle Kittanning					
					Lower Kittanning					
RFI Energy Inc	16090101	548 North 2 Mine	28.0	26,077	(listed below)	89,948	37	8,793	0	1
					Middle Kittanning					
					Lower Kittanning					
Timothy A Keck	16050106	Keck 1 Mine	224.0	16,016	(listed below)	0	3	4,231	0	0
					Lower Freeport					
					Upper Kittanning					
					Middle Kittanning					
<b>Clarion County Total</b>	<b>9</b>		<b>929.1</b>	<b>367,036</b>		<b>3,292,241</b>	<b>129</b>	<b>108,595</b>	<b>0</b>	<b>2</b>

**Clearfield County**

Company	Permit	Site Name	Permit Acres	Total Tons Production	Mineral	Explosives Used	Number of Employees	Hours Worked	Accidents	
									Fatal	Non-Fatal
Allegheny Enterprises Inc	17060105	Helvetia 2 Mine	38.0	23,327	(listed below)	174,347	6	8,783	0	0
					Upper Freeport					
					Lower Freeport					
Amerikohl Mining Inc	17070116	Robertson Mine	552.0	188,871	(listed below)	3,150,779	16	35,506	0	0
					Upper Freeport					
					Lower Freeport					
Amfire Mining Co LLC	17813093	Breth !	112.5	0	(listed below)	0	5	14,876	0	0
					Lower Freeport					
					Upper Kittanning					
Amfire Mining Co LLC	17930128	Hepfer Mine	106.2	90,774	(listed below)	2,022,215	18	44,275	0	0
					Upper Freeport					
					Lower Freeport					
					Upper Kittanning					
Amfire Mining Co LLC	17970110	Bell Run 1 Mine	256.0	0	(listed below)	2,161	1	47	0	0
					Mahoning					
					Upper					

					Freeport					
					Lower Freeport					
					Upper Kittanning					
					Middle Kittanning					
Amfire Mining Co LLC	17990110	Brink Scollon No 6 Mine	350.0	0	(listed below)	22,248	2	74	0	0
					Brush Creek					
					Mahoning					
					Upper Freeport					
					Lower Freeport					
					Upper Kittanning					
Amfire Mining Co LLC	17010106	Excelsior Mine	299.0	9,660	(listed below)	197,653	9	3,528	0	0
					Mahoning					
					Upper Freeport					
					Lower Freeport					
					Upper Kittanning					
					Middle Kittanning					
Amfire Mining Co LLC	17020107	Carbon Mine	112.0	52,470	(listed below)	657,530	11	22,601	0	0
					Mahoning					
					Upper Freeport					

					Lower Freeport					
Amfire Mining Co LLC	17030101	Bell Run No 2	220.8	14,582	(listed below)	324,850	3	7,112	0	0
					Upper Freeport					
					Lower Freeport					
					Upper Kittanning					
Amfire Mining Co LLC	17030121	Bell Run 3 Mine	43.2	6,438	(listed below)	138,860	1	2,301	0	0
					Upper Freeport					
					Lower Freeport					
					Upper Kittanning					
Amfire Mining Co LLC	17050107	Little Surveyor Run Mine	209.6	12,941	(listed below)	195,189	7	9,480	0	0
					Lower Freeport					
					Upper Kittanning Rider					
					Upper Kittanning					
Amfire Mining Co LLC	17060112	Clover Run #2 Operation	279.0	98,630	(listed below)	2,682,833	13	38,443	0	0
					Upper Freeport					
					Lower Freeport					
Amfire Mining Co LLC	17070103	Bungee Operation	326.1	70,583	(listed below)	1,980,705	7	21,082	0	0
					Middle					



					Kittanning					
					Lower Kittanning					
AW Long Coal Co	17714022	Long 1 Mine	149.6	0	(listed below)	0	1	610	0	0
					Middle Kittanning					
					Lower Kittanning					
AW Long Coal Co	17-07-01	Graveyard GFCC	16.5	1,917	not reported	0	1	310	0	0
AW Long Coal Co	17-08-18	Sullivan GFCC	15.2	2,797	not reported	0	2	3,440	0	0
Beth Contr Inc	17080117	Belella Mine	148.0	15,259	Lower Bakerstown	0	2	2,800	0	0
CMT Energy Inc	17-05-01	SGL #60 GFCC	7.5	18,262	not reported	0	3	2,964	0	0
Compass Coal Co Inc	17010102	Camp Run Mine	117.0	14,970	(listed below)	0	1	997	0	0
					Upper Freeport					
					Lower Freeport					
					Upper Kittanning					
Earthmovers Unltd Inc	17-09-03	Bloom GFCC	9.2	0	Lower Freeport	0	1	136	0	0
Enercorp Inc	17663136	McGovern Mine	202.0	1,961	Lower Kittanning	8,580	2	342	0	0
Enercorp Inc	17930125	Pauliny Mine	130.0	0	(listed below)	0	2	20	0	0
					Upper Kittanning					
					Middle Kittanning					
Energy	17930120	Burnett Mine	88.8	0	(listed below)	0	1	869	0	0

Resources Inc										
					Mahoning					
					Upper Freeport					
					Lower Freeport					
EP Bender Coal Co Inc	17030104	79 Job Lyleville II Mine	220.0	49,165	(listed below)	1,131,766	6	13,445	0	0
					Mahoning					
					Upper Freeport					
					Lower Freeport					
Finney Enterprises Inc	17-06-08	Eureka GFCC	4.8	1,768	Lower Freeport	0	1	1,215	0	0
Finney Enterprises Inc	17-08-19	Baker GFCC	8.6	1,739	Lower Kittanning	0	1	225	0	0
Forcey Coal Inc	17970106	Miller Mine	119.9	28,180	(listed below)	464,809	6	18,607	0	0
					Upper Freeport					
					Lower Freeport					
					Upper Kittanning					
Forcey Coal Inc	17040104	Ecklund Mine	133.2	0	(listed below)	0	4	4,956	0	0
					Upper Freeport					
					Lower Freeport					
Forcey Coal Inc	17080102	Goodyear #1 Mine	100.0	45,116	(listed below)	572,366	5	13,646	0	0
					Mahoning					
					Upper					

					Freeport					
					Lower Freeport Rider					
					lower Freeport					
Forcey Coal Inc	17080116	Porter Mine	42.0	0	Middle Kittanning	0	4	271	0	0
Gregg Barrett Coal	17000111	Watts Operation	57.3	13,530	(listed below)	366,365	4	8,149	0	0
					Upper Freeport					
					Lower Freeport					
Hepburnia Coal Co	17000102	Davidson White Mine	131.3	35,067	(listed below)	210,972	8	14,161	0	0
					Upper Freeport					
					Lower Freeport					
					Upper Kittanning Rider					
					Upper Kittanning					
Hepburnia Coal Co	17020116	Bethlehem Mine	67.0	3,483	(listed below)	0	2	4,312	0	0
					Upper Freeport					
					Lower Freeport					
Hepburnia Coal Co	17030105	Watts Mine	115.0	23,103	not reported	317,886	11	19,989	0	0
Hepburnia Coal Co	17030116	Hamer Operation	142.2	4,239	(listed below)	0	5	4,401	0	0

					Upper Freeport					
					Lower Freeport					
Hepburnia Coal Co	17050104	Lee Mine	295.9	10,530	(listed below)	100,433	6	11,895	0	0
					Upper Freeport					
					Lower Freeport Rider					
					Lower Freeport					
					Upper Kittanning					
Hepburnia Coal Co	17070112	Tri County Operation	295.9	15,285	Upper Kittanning	0	6	2,613	0	0
Hilltop Coal Co	17970112	Sean Michael 1 Mine	212.4	564	(listed below)	14,300	2	962	0	0
					Upper Freeport					
					Lower Freeport					
Hilltop Coal Co	17080103	Niki Lynn #1	320.7	24,509	(listed below)	0	4	4,160	0	0
					Upper Freeport					
					Lower Freeport Rider					
					Lower Freeport					
Hilltop Coal Co	17-08-06	Alyssa GFCC	22.4	1,082	Lower Freeport	0	2	1,120	0	0
John & Justin Welker	17-07-12	6 Mile GFCC	9.7	7,116	Lower Kittanning	7,730	3	2,170	0	0

Junior Coal Contracting Inc	17860144	Elliot Mine	324.0	18,608	(listed below)	316,825	6	13,300	0	0
					Upper Freeport					
					Lower Freeport					
					Upper Kittanning					
Junior Coal Contracting Inc	17930103	Junior Coal Contr Inc/Little Beaver	309.9	7,520	(listed below)	226,813	2	5,166	0	0
					Upper Freeport					
					Lower Freeport					
					Upper Kittanning					
					Middle Kittanning					
Junior Coal Contracting Inc	17980115	Little Beaver 2 Mine	60.5	7,522	(listed below)	75,085	2	5,162	0	0
					Lower Freeport					
					Upper Kittanning					
					Lower Kittanning					
Junior Coal Contracting Inc	17020112	Elliot South Mine	228.0	2,533	(listed below)	0	2	1,261	0	0
					Upper Freeport					
					Lower Freeport					
					Upper Kittanning					
Junior Coal Contracting Inc	17020113	Baltic Mine	114.0	6,210	(listed below)	0	4	3,103	0	0

					Mahoning					
					Upper Freeport					
					Lower Freeport					
Junior Coal Contracting Inc	17070106	Big Run Operation	245.6	0	(listed below)	0	1	66	0	0
					Middle Kittanning					
					Lower Kittanning					
Kasubick Bros Coal Co	17820129	Kasubick Bros Coal/Kasubick #4	161.8	6,144	(listed below)	40,000	2	2,420	0	0
					Middle Kittanning					
					Lower Kittanning					
					Clarion #1					
Kasubick Bros Coal Co	17080112	Kasubick 5 Mine	46.8	1,633	Lower Kittanning	8,500	2	920	0	0
Kenneth K Rishel & Sons Inc	17000109	Rishel 1 Mine	267.9	2,236	Lower Kittanning	0	3	1,356	0	0
King Coal Sales Inc	17060106	Castle Operation	29.0	49,143	(listed below)	405,587	6	13,966	0	0
					Upper Kittanning					
					Upper Kittanning Rider #2					
					Upper Kittanning Rider #1					
					Middle Kittanning					

King Coal Sales Inc	17100102	Park Mine	61.0	4,958	(listed below)	0	2	385	0	0
					Upper Kittanning					
					Middle Kittanning Rider #1					
					Middle Kittanning					
Larry D Baumgardner Coal Co Inc	17990111	Turner Operation Mine	93.3	14,005	(listed below)	0	1	1,053	0	0
					Upper Freeport					
					Lower Freeport					
					Middle Kittanning					
Larry D Baumgardner Coal Co Inc	17030108	Sweetow	176.0	39,588	(listed below)	36,188	4	7,461	0	0
					Lower Kittanning					
					Clarion #1					
Larry D Baumgardner Coal Co Inc	17-08-17	Ayers GFCC	14.8	8,321	(listed below)	28,695	2	3,054	0	0
					Middle Kittanning					
					Lower Kittanning					
Larry Fahr Coal Co	17080110	Burly Operation	11.0	1,584	Upper Kittanning	0	1	440	0	0
P & N Coal Co Inc	17070107	Shaw Operation	119.2	17,707	(listed below)	80,221	3	6,134	0	0
					Lower Freeport					

					Upper Kittanning Rider					
					Upper Kittanning					
P & N Coal Co Inc	17080104	Hurd Operation	233.6	3,995	Lower Freeport	61,625	9	3,641	0	0
P & N Coal Co Inc	17-08-01	Upper Slab Run GFCC	61.4	23,172	not reported	105,841	7	11,346	0	0
Philip Reese Coal Co Inc	17814033	Phillip Reese Coal Co/Reese #1	412.8	9,300	(listed below)	37,104	1	1,500	0	0
					Upper Kittanning					
					Middle Kittanning					
					Lower Kittanning					
					Clarion #2					
Ramm Coal Inc	17020110	Laurel Ridge 1 Mine	145.3	3,411	(listed below)	3,390	1	1,166	0	0
					Lower Freeport					
					Upper Kittanning					
RB Contr	17040105	Ideal Mine	63.9	3,679	(listed below)	0	1	647	0	0
					Upper Freeport					
					Lower Freeport					
RES Coal LLC	17663037	Bonita 1 Mine	405.5	39,981	(listed below)	255,835	9	11,809	0	0
					Upper Freeport					
					Lower Freeport					



					Upper Kittanning					
					Middle Kittanning					
					Lower Kittanning					
RES Coal LLC	17743172	Munson 1 Mine	569.0	44,232	(listed below)	284,008	5	42,361	0	0
					Upper Freeport					
					Lower Freeport					
					Upper Kittanning					
					Middle Kittanning					
RES Coal LLC	17803094	Shaw 1 Mine	307.9	25,031	(listed below)	168,802	6	12,351	0	0
					Upper Freeport					
					Lower Freeport					
					Upper Kittanning					
					Middle Kittanning					
RES Coal LLC	17860104	Deer Creek 1 Mine	267.8	8,844	(listed below)	70,283	3	5,038	0	1
					Upper Freeport					
					Lower Freeport					
					Upper Kittanning					
					Middle Kittanning					

RES Coal LLC	17930117	Surveyor Run 1 Mine	329.8	30,418	(listed below)	372,400	11	18,428	0	0
					Upper Freeport					
					Lower Freeport					
					Upper Kittanning					
					Middle Kittanning					
RES Coal LLC	17930124	Erickson Mine	346.0	51,479	(listed below)	1,330,679	18	41,496	0	1
					Upper Freeport					
					Lower Freeport					
					Upper Kittanning					
					Middle Kittanning					
RES Coal LLC	17960101	Munson 2	184.8	4,127	(listed below)	0	2	4,500	0	0
					Upper Freeport					
					Lower Freeport					
					Upper Kittanning					
RES Coal LLC	17960113	Maney 1	321.5	23,860	(listed below)	0	3	5,192	0	0
					Lower Freeport					
					Upper Kittanning					
					Middle Kittanning					
RES Coal LLC	17990101	Ridge Road Mine	149.0	3,632	(listed below)	0	3	1,735	0	0

					Upper Freeport					
					Lower Freeport					
					Upper Kittanning					
					Middle Kittanning					
					Lower Kittanning					
RES Coal LLC	17030120	Kitko Mine	96.3	41,042	Upper Freeport	367,652	5	15,019	0	0
RES Coal LLC	17060104	Piedmo Operation	132.0	52,700	(listed below)	340,800	6	48,200	0	0
					Upper Freeport					
					Lower Freeport Rider					
					Lower Freeport					
					Upper Kittanning					
RES Coal LLC	17060107	Deer Creek West Operation	294.8	15,298	(listed below)	147,188	2	2,872	0	0
					Upper Freeport					
					Lower Freeport					
					Upper Kittanning					
					Middle Kittanning					
RES Coal LLC	17060108	Emigh #3 Operation	67.8	1,723	(listed below)	0	1	730	0	0
					Middle					

					Kittanning Rider #1					
					Middle Kittanning					
RES Coal LLC	17070111	Ridge Road #2 Operation	370.0	38,864	(listed below)	587,379	10	18,594	0	1
					Upper Freeport					
					Lower Freeport					
					Upper Kittanning					
					Middle Kittanning					
RES Coal LLC	17-06-05	Ridge Road GFCC	24.8	3,759	(listed below)	0	3	1,800	0	0
					Middle Kittanning					
					Lower Kittanning					
RES Coal LLC	17080115	Kitko #2 Mine	103.6	6,849	(listed below)	0	1	2,445	0	0
					Mahoning					
					Upper Freeport					
					Lower Freeport					
RES Coal LLC	17-08-08	Maxton GFCC	49.2	0	not reported	0	1	30	0	0
RES Coal LLC	17-08-15	HDL GFCC	25.1	4,588	not reported	132,568	3	2,196	0	0
RH Dotts Energy	17-07-11	Dunlap GFCC	3.2	3,317	Upper Freeport	0	2	1,800	0	0
River Hill Coal Co Inc	17940107	Pottersdale Mine	420.5	207,330	(listed below)	3,291,466	27	77,104	0	0
					Upper Freeport					

					Lower Freeport					
					Upper Kittanning					
					Middle Kittanning					
River Hill Coal Co Inc	17990103	Kasubick Mine	228.8	36,314	(listed below)	184,606	8	13,505	0	0
					Upper Freeport					
					Lower Freeport					
					Upper Kittanning					
					Middle Kittanning					
					Lower Kittanning					
					Clarion #1					
River Hill Coal Co Inc	17990107	Mid Penn 1 Mine	234.5	17,837	(listed below)	0	2	6,633	0	0
					Lower Kittanning					
					Clarion #1					
River Hill Coal Co Inc	17990124	Beyer Mine	73.7	334	(listed below)	0	2	124	0	0
					Lower Freeport Rider					
					Lower Freeport					
River Hill Coal Co Inc	17010110	Betz 3 Mine	320.0	6,401	(listed below)	47,818	2	2,381	0	0
					Lower Freeport					

					Middle Kittanning					
					Lower Kittanning					
					Clarion #1					
River Hill Coal Co Inc	17020103	Thomson Mine	560.7	30,112	(listed below)	184,606	8	11,198	0	0
					Upper Freeport					
					Lower Freeport					
					Upper Kittanning					
Rob Holland Enterprises	17030113	Moore Mine	47.9	1,809	Lower Kittanning	0	3	2,329	0	0
Sky Haven Coal Inc	17-08-11	Kovalick GFCC	16.8	9,502	Clarion	64,451	5	6,792	0	0
Sky Haven Coal Inc	17-08-14	Saville GFCC	16.8	13,331	not reported	125,740	6	6,096	0	0
Sky Haven Coal Inc	17090105	Peters Graham	46.2	4,508	(listed below)	0	6	1,922	0	0
					Middle Kittanning Rider #2					
					Middle Kittanning Rider #1					
					Middle Kittanning					
					Lower Kittanning Rider					
					Lower Kittanning					
Strishock Coal Co	17860135	Huey Mine	361.4	44,082	(listed below)	40,236	11	24,309	0	0

					Upper Kittanning					
					Middle Kittanning					
					Lower Kittanning					
Strishock Coal Co	17060102	Walker Mine	140.0	58,640	(listed below)	541,800	5	8,891	0	0
					Upper Freeport					
					Lower Freeport					
Strishock Coal Co	17070117	Robbins #2 Operation	171.8	12,723	(listed below)	111,286	4	9,722	0	0
					Middle Kittanning					
					Lower Kittanning					
Swisher Contr Inc	17070115	Butler Trucking Operation	36.2	17,957	Upper Kittanning	0	2	7,225	0	0
Swisher Contr Inc	17080106	Fulesday Operation	15.3	12,103	(listed below)	9,350	2	50	0	0
					Upper Kittanning Rider					
					Upper Kittanning					
					Middle Kittanning					
Swisher Contr Inc	17-07-05	Woolridge GFCC	18.8	6,157	not reported	0	2	2,425	0	0
Swisher Contr Inc	17-07-13	Siebenrock GFCC		1,616	not reported	0	1	750	0	0
Swisher Contr Inc	17-07-14	Sportsman GFCC	10.8	1,012	not reported	0	1	505	0	0
Swisher Contr	17-08-03	Maddas GFCC	20.8	10,909	not reported	33,951	4	3,869	0	0

Inc										
Swisher Contr Inc	17-08-04	Valley Fork GFCC	10.2	9,669	not reported	971	2	4,345	0	0
Tamburlin Bros Coal Co Inc	17030109	Chagrin Mine	147.5	3,543	Federal Hill	23,378	2	426	0	0
TDK Coal Sales Inc	17814000	Graham Mine	204.2	972	(listed below)	0	2	426	0	0
					Lower Freeport					
					Upper Kittanning					
					Middle Kittanning					
US Opr Svc Co	17030112	North Camp Run Mine	83.9	174,865	Upper Kittanning	0	6	8,713	0	0
Waroquier Coal Co	17880126	Antis Hill 2	290.4	21,721	(listed below)	469,125	7	19,156	0	0
					Upper Freeport					
					Lower Freeport					
					Middle Kittanning					
Waroquier Coal Co	17900143	Leprechaun Mine	342.5	4,547	(listed below)	21,397	2	2,241	0	0
					Mahoning					
					Upper Freeport					
					Lower Freeport					
					Upper Kittanning					
Waroquier Coal Co	17950106	Barrett 3 Mine	111.2	15,165	(listed below)	315,750	3	6,875	0	0



					Upper Freeport					
					Lower Freeport					
Waroquier Coal Co	17980118	Lawrence 1 Mine	193.3	37,271	(listed below)	0	2	3,319	0	0
					Upper Freeport					
					Lower Freeport Rider					
					Lower Freeport					
Waroquier Coal Co	17030106	Tripp Mine	244.0	23,713	(listed below)	140,149	4	8,478	0	0
					Lower Freeport Rider					
					Lower Freeport					
					Lower Kittanning					
Waroquier Coal Co	17060101	Swathom Operation	203.0	31,899	Upper Freeport	847,515	7	18,490	0	0
Waroquier Coal Co	17-07-03	Durandetta GFCC	26.5	16,434	Brookville	23,998	3	3,910	0	0
Waroquier Coal Co	17080111	Lawrence #2 Mine	176.0	3,230	(listed below)	0	1	298	0	0
					Mahoning					
					Lower Freeport Rider					
					Lower Freeport					
Waroquier Coal Co	17080114	Jordan Operation	97.0	1,468	(listed below)	0	1	259	0	0

					Upper Freeport					
					Lower Freeport					
<b>Clearfield County Total</b>	<b>113</b>		<b>18,177.6</b>	<b>2,356,105</b>		<b>26,705,638</b>	<b>494</b>	<b>929,802</b>	<b>0</b>	<b>3</b>

*Elk County*

Company	Permit	Site Name	Permit Acres	Total Tons Production	Mineral	Explosives Used	Number of Employees	Hours Worked	Accidents	
									Fatal	Non-Fatal
Amfire Mining Co LLC	24990101	Amfire 35 Mine	568.9	164,621	(listed below)	1,812,074	16	64,368	0	0
					Lower Freeport					
					Upper Kittanning					
Amfire Mining Co LLC	24010101	Amfire 33 Mine	264.3	63,964	(listed below)	1,262,286	12	30,415	0	1
					Upper Freeport					
					Lower Freeport					
					Upper Kittanning					
Amfire Mining Co LLC	24030102	Moshannon Mine	83.2	43,541	(listed below)	337,977	8	19,512	0	0
					Upper Kittanning					
					Middle Kittanning					
					Lower kittanning					

Hepburnia Coal Co	24020104	Toby Mine	260.0	5,743	Middle Kittanning	0	2	3,505	0	0
P & N Coal Co Inc	24020102	Benezette Mine	118.9	18,319	(listed below)	9,349	1	1,124	0	0
					Lower Freeport					
					Upper Kittanning					
					Middle Kittanning					
Tamburlin Bros Coal Co Inc	24980102	Pontzer Mine	196.0	13,549	(listed below)	0	3	5,770	0	0
					Upper Freeport					
					Lower Freeport					
					Upper Kittanning					
					Middle Kittanning					
Tamburlin Bros Coal Co Inc	24980105	Castina Mine	139.0	4,173	(listed below)	10,803	1	2,014	0	0
					Upper Freeport					
					Lower Freeport					
					Upper Kittanning					
					Middle Kittanning					
Tamburlin Bros Coal Co Inc	24990102	Pontzer 2 Mine	136.0	40,442	(listed below)	232,322	4	8,803	0	0
					Upper Freeport					
					Lower Freeport					

					Upper Kittanning					
					Middle Kittanning					
Tamburlin Bros Coal Co Inc	24-05-02	Caledonia 1 Mine GFCC	29.0	9,573	Lower Kittanning	54,762	2	4,276	0	0
<b>Elk County Total</b>	<b>9</b>		<b>1,795.3</b>	<b>363,925</b>		<b>3,719,573</b>	<b>49</b>	<b>139,787</b>	<b>0</b>	<b>1</b>

<i>Fayette County</i>										
Company	Permit	Site Name	Permit Acres	Total Tons Production	Mineral	Explosives Used	Number of Employees	Hours Worked	Accidents	
									Fatal	Non-Fatal
Albert F Stiffler	26050110	Kalp Surface Mine	156.9	39,413	(listed below)	787,373	6	11,573	0	0
					Upper Kittanning					
					Middle Kittanning					
Chereps Excav	26-07-08	Laskey GFCC	14.2	4,210	not reported	0	3	5,000	0	0
Fayette Coal & Coke Inc	26-06-05	Franks GFCC	11.0	8,071	not reported	0	3	2,041	0	0
Neiswonger Const Inc	26090101	Tabaj Mine	160.0	6,712	Waynesburg	0	4	1,615	0	0
Stash Mining Co	26070104	McGill Surface Mine	77.5	8,514	Pittsburgh	0	3	4,876	0	0
Steve Patterson Excav	26030102	Rose Surface Mine	75.5	151,681	(listed below)	66,629	8	14,445	0	0

					Sewickley					
					Redstone					
					Pittsburgh					
T & B Excav Inc	26090103	Revak Surface Mine	58.1	0	(listed below)	0	4	1,500	0	0
					Waynesburg					
					Little Wanesburg					
Tedco Inc	26-06-04	Murphy GFCC	24.8	8,555	Pittsburgh	0	2	2,253	0	0
White Energy Svc	26-07-09	White GFCC Site	5.0	1,500	not reported	0	3	24	0	0
<b>Fayette County Total</b>	<b>9</b>		<b>583.0</b>	<b>228,656</b>		<b>854,002</b>	<b>36</b>	<b>43,327</b>	<b>0</b>	<b>0</b>

<i>Greene County</i>										
Company	Permit	Site Name	Permit Acres	Total Tons Production	Mineral	Explosives Used	Number of Employees	Hours Worked	Accidents	
									Fatal	Non-Fatal
CJ & L Coal	30960101	Mather Strip	136.0	0	(listed below)	0	1	156	0	0
					Waynesburg A					
					Waynesburg					
Fayette Coal & Coke Inc	30080101	Hilltop SMP	46.8	267,232	Pittsburgh	159,113	6	14,900	0	0
<b>Greene County Total</b>	<b>2</b>		<b>182.8</b>	<b>267,232</b>		<b>159,113</b>	<b>7</b>	<b>15,056</b>	<b>0</b>	<b>0</b>

### Huntingdon County

Company	Permit	Site Name	Permit Acres	Total Tons Production	Mineral	Explosives Used	Number of Employees	Hours Worked	Accidents	
									Fatal	Non-Fatal
Ferlitch Const Co Inc	31070101	Round Knob Mine	57.2	8,534	(listed below)	68,833	2	3,600	0	0
					Barnett (Lower Kittanning)					
					Fulton					
<b>Huntingdon County Total</b>	<b>1</b>		<b>57.2</b>	<b>8,534</b>		<b>68,833</b>	<b>2</b>	<b>3,600</b>	<b>0</b>	<b>0</b>

### Indiana County

Company	Permit	Site Name	Permit Acres	Total Tons Production	Mineral	Explosives Used	Number of Employees	Hours Worked	Accidents	
									Fatal	Non-Fatal
ABM Mining Co	32990104	Stitt	112.0	3,469	Upper Freeport	0	2	542	0	0
Alverda Enterprises Inc	32010110	Camerons Bottom 1 Operation	78.1	11,890	Lower Freeport	0	2	2,881	0	0
Alverda Enterprises Inc	32010111	Williams Mine	25.6	3,924	Lower Freeport	0	2	855	0	0
Bedrock Mines LP	32070105	Thomas Mine	35.0	21,027	Upper Freeport	98,824	4	7,253	0	2
Bedrock Mines LP	32990109	Eugene Smith Mine	59.9	2,488	Upper Freeport	33,968	2	2,612	0	0
					Upper Freeport					

					Lower Freeport					
Beilchick Bros	32663056	Malloy Mine	748.0	0	(listed below)	0	1	120	0	0
					Upper Freeport					
					Lower Freeport					
Beilchick Bros	32830113	Mardis Run Mine No 1	410.5	0	Lower Freeport	0	2	1,762	0	0
Beth Contr Inc	32050106	Gardner Operation	56.1	1,242	(listed below)	0	2	600	0	0
					Upper Freeport					
					Lower Freeport					
Fossil Fuel Inc	32030110	McAdoo Mine	43.0	4,262	(listed below)	0	1	653	0	0
					Upper Freeport					
					Lower Freeport					
					Upper Kittanning					
KMP Assoc Inc	32080103	Iselin Mine	66.0	31,415	Pittsburgh	168,948	3	6,571	0	0
P & N Coal Co Inc	32070104	Lamkie	137.3	69,129	(listed below)	148,596	9	21,752	0	0
					Upper Freeport					
					Lower Freeport					
P & N Coal Co Inc	32080101	Little Beth Operation	9.4	33,542	(listed below)	43,884	2	7,206	0	0
					Lower Freeport					

					Upper Kittanning					
T & D Kraynak Mining Corp	32020105	Rice Mine	126.0	9,910	Lower Freeport	146,200	2	3,500	0	0
TLH Coal Co	32060103	Smith Mine	101.0	0	(listed below)	23,412	2	816	0	0
					Lower Freeport					
					Upper Kittanning					
					Upper Kittanning					
<b>Indiana County Total</b>	<b>14</b>		<b>2,007.9</b>	<b>192,298</b>		<b>663,832</b>	<b>36</b>	<b>57,123</b>	<b>0</b>	<b>2</b>

<i>Jefferson County</i>										
Company	Permit	Site Name	Permit Acres	Total Tons Production	Mineral	Explosives Used	Number of Employees	Hours Worked	Accidents	
									Fatal	Non-Fatal
Amerikohl Mining Inc	33070106	Paul Mine	138.0	24,141	(listed below)	197,304	3	4,528	0	0
					Lower Freeport					
					Upper Kittanning					
					Middle Kittanning					
Cookport Coal Co Inc	33950107	Chestnut Mine	39.5	26,237	Lower Kittanning	0	2	2,869	0	0
Cookport Coal Co Inc	33050103	Means 2 Mine	63.5	9,286	(listed below)	24,361	2	1,250	0	0



					Upper Kittanning					
					Middle Kittanning					
Cookport Coal Co Inc	33070104	Beckman Mine	19.7	1,665	Lower Freeport	0	2	280	0	0
Leonard W Zenzi	33813020	Yenzi 3 Mine	270.0	14,743	Mahoning	31,525	4	3,751	0	0
Leonard W Zenzi	33950102	GP Knoxdale Mine	68.0	156	Mercer	0	2	466	0	0
McKay Coal Co Inc	33990109	Hamilton III Mine	66.0	5,996	Lower Freeport	11,881	3	1,950	0	0
McKay Coal Co Inc	33010102	Hamilton 2 Mine	56.4	0	Upper Freeport	260,638	10	27,388	0	1
MSM Coal Co Inc	33060104	Gault Mine	38.9	4,062	Middle Kittanning	0	6	3,763	0	0
MSM Coal Co Inc	33080101	Clark Mine	23.4	1,414	(listed below)	0	2	1,271	0	0
					Upper Kittanning					
					Middle Kittanning					
MSM Coal Co Inc	33090106	Caylor Mine	54.1	7,369	(listed below)	0	5	4,335	0	0
					Lower Freeport					
					Middle Kittanning					
Original Fuels Inc	33080105	Williams Run Mine	427.5	142,654	(listed below)	1,380,290	14	34,602	0	0
					Upper Freeport					
					Lower Freeport					
P & N Coal Co Inc	33-08-13	Dennis Reclamation	14.6	10,712	Lower Freeport	0	3	4,345	0	0

		Project GFCC								
P & N Coal Co Inc	33020105	Kudla 1 Mine	128.0	404	(listed below)	0	1	150	0	0
					Lower Freeport					
					Middle Kittanning					
P & N Coal Co Inc	33070101	Oliveburg Mine	53.6	1,894	Lower Freeport	0	3	546	0	0
P & N Coal Co Inc	33070102	Leathern Mine	23.1	2,288	(listed below)	16,878	2	4,152	0	0
					Upper Kittanning					
					Middle Kittanning					
P & N Coal Co Inc	33080108	Porter Mine	422.0	15,424	(listed below)	157,228	9	8,036	0	0
					Upper Freeport					
					Lower Freeport					
Reichard Contr Inc	33070103	Neal Mine	165.5	30,252	Upper Freeport	524,249	8	16,745	0	0
RES Coal LLC	33-07-11	Lyons Reclamation Project GFCC	11.2	5,572	Lower Freeport	0	1	431	0	0
Waroquier Coal Co	33010107	Starr Mine	348.0	31,077	(listed below)	171,103	6	15,024	0	0
					Upper Freeport					
					Lower Freeport					
					Upper Kittanning					
<b>Jefferson County Total</b>	<b>20</b>		<b>2,293.0</b>	<b>311,205</b>		<b>2,578,153</b>	<b>85</b>	<b>131,354</b>	<b>0</b>	<b>1</b>

**Lycoming County**

Company	Permit	Site Name	Permit Acres	Total Tons Production	Mineral	Explosives Used	Number of Employees	Hours Worked	Accidents	
									Fatal	Non-Fatal
Fisher Mining Co	41940101	Thomas Mine	640.0	156,716	(listed below)	554,808	21	45,611	0	1
					Upper Kittanning					
					Lower Kittanning					
					(listed below)					
Fisher Mining Co	41080101	Thomas Northeast	254.0	95,103	Upper Kittanning	336,686	20	45,611	0	0
					Lower Kittanning					
<b>Lycoming County Total</b>	<b>2</b>		<b>894.0</b>	<b>251,819</b>		<b>891,494</b>	<b>41</b>	<b>91,222</b>	<b>0</b>	<b>1</b>

**Mercer County**

Company	Permit	Site Name	Permit Acres	Total Tons Production	Mineral	Explosives Used	Number of Employees	Hours Worked	Accidents	
									Fatal	Non-Fatal
Ben Hal Mining Co	43020103	Schumann Mine	95.4	20,785	Brookville	25,000	2	4,000	0	0
Ben Hal Mining Co	43080103	Carlson	14.2	14,221	Brookville	0	4	8,300	0	0
Grove City Materials LP	43850105	Uschak Mine	103.0	165,120	(listed below)	240,312	25	45,041	0	0

					Clarion #2					
					Clarion #1					
<b>Mercer County Total</b>	<b>3</b>		<b>212.6</b>	<b>200,126</b>		<b>265,312</b>	<b>31</b>	<b>57,341</b>	<b>0</b>	<b>0</b>

<i>Somerset County</i>										
Company	Permit	Site Name	Permit Acres	Total Tons Production	Mineral	Explosives Used	Number of Employees	Hours Worked	Accidents	
									Fatal	Non-Fatal
Action Mining Inc	56010101	Hay Shop Mine	70.0	12,251	(listed below)	122,435	3	5,970	0	0
					Redstone					
					Pittsburgh					
Action Mining Inc	56663069	Summit No 2 Mine	3,040.0	33,980	(listed below)	408,836	7	16,120	0	0
					Redstone					
					Blue Lick					
					Pittsburgh					
					Morantown					
Action Mining Inc	56920113	Big Mo	106.0	72,637	(listed below)	272,950	5	11,220	0	0
					Redstone					
					Pittsburgh					
Amfire Mining Co LLC	56060105	Spangler Mine	120.1	905	(listed below)	0	5	12,107	0	0
					Brush Creek					

					Mahoning					
					Upper Freeport					
Coal Loaders Inc	56060107	Swartzwelder Mine	26.4	20,777	(listed below)	145,649	7	7,957	0	0
					Mahoning					
					Upper Freeport					
Croner Inc	56030105	Buffalo Operation	317.2	0	Redstone to Little Pittsburgh	0	3	852	0	0
Fieg Bros	56040103	Musser Strip	55.8	48,259	(listed below)	48,621	3	6,551	0	0
					Pittsburgh					
					Morantown					
Fieg Bros	56060101	Vish Strip	194.6	20,612	Upper Kittanning	78,996	3	6,428	0	0
Fieg Bros	56070106	Westview Strip	36.3	23,492	(listed below)	122,144	4	7,464	0	1
					Blue Lick					
					Pittsburgh					
					Morantown					
Fieg Bros	56080107	Shaffer Mine	162.1	10,903	Wellersburg	0	2	1,956	0	0
Fieg Bros	56090102	Barta Mine	83.5	22,187	(listed below)	0	3	6,553	0	0
					Upper Freeport					
					Upper Kittanning					
Future Ind Inc	56880103	Jopa No 1	1,102.0	51,808	(listed below)	254,874	5	10,170	0	0
					Mercer					
					Quakertown					
Future Ind Inc	56930110	Beef Farm	129.0	57,302	Upper Freeport	131,625	4	9,790	0	0

Heritage Coal & Natural Resources LLC	56890111	Wagner Strip	66.3	50,793	(listed below)	0	7	11,547	0	0
					Redstone					
					Blue Lick					
					Pittsburgh Rider					
Heritage Coal & Natural Resources LLC	56950110	Niverton Strip	166.8	28,408	(listed below)	0	10	9,166	0	0
					Blue Lick					
					Pittsburgh					
Heritage Coal & Natural Resources LLC	56990102	Wagner No 2 Strip	87.8	33,863	(listed below)	355,093	7	7,698	0	0
					Redstone					
					Blue Lick					
					Pittsburgh					
Hoffman Mining Inc	56703107	Badger No 1 Mine	863.0	0	(listed below)	0	1	292	0	0
					Upper Freeport					
					Lower Freeport					
					Upper Kittanning					
					Lower Kittanning					
Hoffman Mining Inc	56970105	Landstreet II Mine	171.0	61,903	(listed below)	467,250	12	24,758	0	0
					Upper Freeport					
					Upper Kittanning					
Hoffman Mining	56050104	Shaffer Mine	161.7	0	(listed below)	0	1	727	0	0

Inc										
					Lower Freeport					
					Upper Kittanning					
					Lower Kittanning					
Hoffman Mining Inc	56050108	Faas Mine	239.9	0	(listed below)	0	1	410	0	0
					Upper Kittanning					
					Middle Kittanning					
					Lower Kittanning					
Hoffman Mining Inc	56070108	Varnier Mine	135.5	0	(listed below)	0	1	207	0	0
					Upper Freeport					
					Lower Freeport					
Hoffman Mining Inc	56080105	Arrow Mine	221.5	72,952	(listed below)	287,720	17	38,107	0	0
					Upper Kittanning					
					Middle Kittanning					
					Lower Kittanning					
Jenners Inc	56753119	Rhoads Strip	485.9	0	(listed below)	0	1	160	0	0
					Upper Kittanning					
					Middle Kittanning					
					Lower Kittanning					

PBS Coals Inc	56900109	Mostoller Mine	48.2	35,309	(listed below)	726,742	5	6,824	0	0
					Lower Freeport					
					Upper Kittanning					
PBS Coals Inc	56060111	Weaver Mine	111.3	6,018	(listed below)	3,402,662	10	6,709	0	0
					Upper Freeport					
					Upper Kittanning					
PBS Coals Inc	56070103	Trent Mine	338.3	289,897	(listed below)	6,082,360	35	77,622	0	1
					Lower Freeport Rider					
					Upper Kittanning					
PBS Coals Inc	56070110	Schrock Run Mine	282.4	44,596	(listed below)	327,389	7	17,784	0	0
					Lower Freeport					
					Upper Kittanning					
PBS Coals Inc	56080108	Blue Lick No 4	377.7	731,184	(listed below)	3,181,027	29	62,750	0	0
					Redstone					
					Sewickley					
PBS Coals Inc	56080109	Sheep Ridge Surface Mine	320.7	178,552	Lower Freeport	3,181,027	29	62,750	0	0
Rosebud Mining Co	56900112	Nittany Mine	650.0	27,146	(listed below)	400,984	4	8,850	0	0
					Mercer					
					Quakertown					
Svonavec Inc	56050105	New Centerville Mine	273.6	56,769	Upper Freeport	928,182	23	35,163	0	0
Wilson Creek Energy LLC	56010104	Acosta Mine No 3	135.8	113,809	(listed below)	595,292	7	15,932	0	0



					Upper Freeport					
					Upper Kittanning					
					Middle Kittanning					
					Lower Kittanning					
Wilson Creek Energy LLC	56070102	Lloyd Mine	24.8	22,732	(listed below)	67,527	2	3,183	0	0
					Upper Kittanning					
					Middle Kittanning					
Wilson Creek Energy LLC	56090109	Cramer mine	30.4	22,695	(listed below)	34,485	4	6,605	0	0
					Middle Kittanning					
					Lower Kittanning				0	0
<b>Somerset County Total</b>	<b>34</b>		<b>10,635.6</b>	<b>2,151,739</b>		<b>21,623,870</b>	<b>267</b>	<b>500,382</b>	<b>0</b>	<b>2</b>

<i>Venango County</i>										
Company	Permit	Site Name	Permit Acres	Total Tons Production	Mineral	Explosives Used	Number of Employees	Hours Worked	Accidents	
									Fatal	Non-Fatal
Ben Hal Mining Co	61090103	Wade Mine	58.5	15,000	(listed below)	35,000	4	8,300	0	0
					Middle Kittanning					
		Nectarine II			Lower		2			

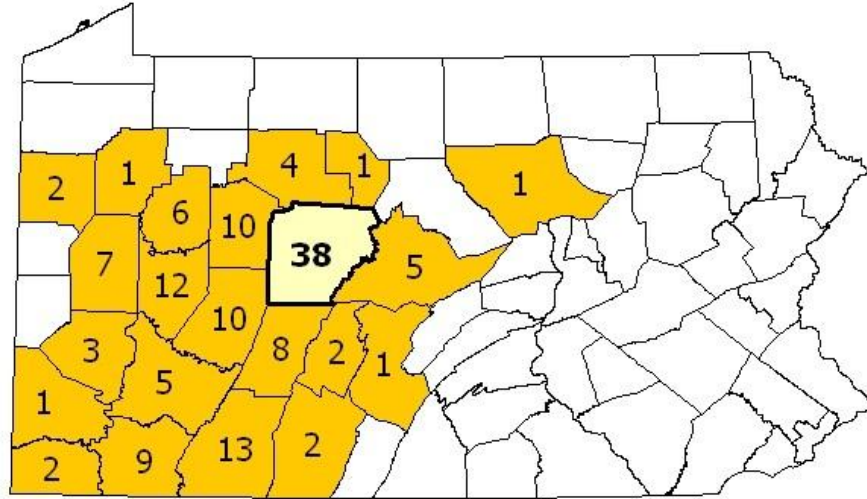
		Mine			Kittanning					
<b>Venango County Total</b>	<b>1</b>		<b>58.5</b>	<b>15,000</b>		<b>35,000</b>	<b>6</b>	<b>8,300</b>	<b>0</b>	<b>0</b>

<i>Washington County</i>										
Company	Permit	Site Name	Permit Acres	Total Tons Production	Mineral	Explosives Used	Number of Employees	Hours Worked	Accidents	
									Fatal	Non-Fatal
Neiswonger Const Inc	63080102	Obringer Mine	187.8	207,877	Waynesburg	322,943	30	39,465	0	0
Neiswonger Const Inc	63090102	Opfermann Mine	82.3	61,241	Waynesburg	194,486	30	18,205	0	0
<b>Washington County Total</b>	<b>2</b>		<b>270.1</b>	<b>269,118</b>		<b>517,429</b>	<b>60</b>	<b>57,670</b>	<b>0</b>	<b>0</b>

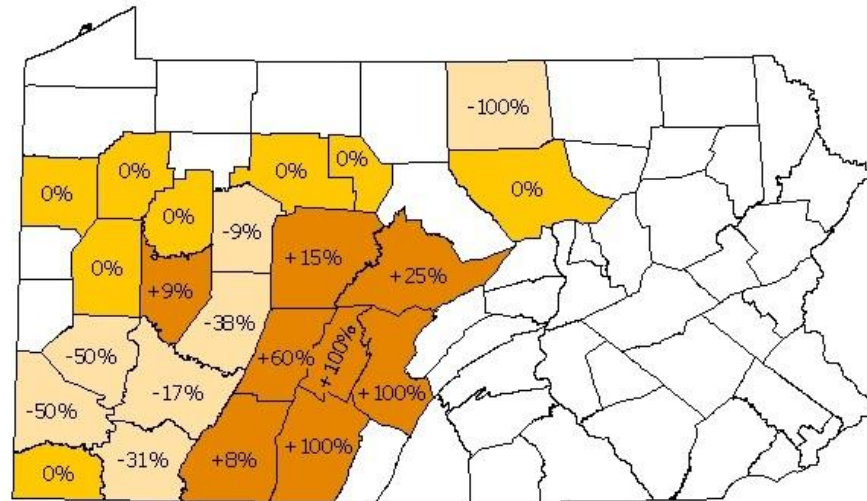
<i>Westmoreland County</i>										
Company	Permit	Site Name	Permit Acres	Total Tons Production	Mineral	Explosives Used	Number of Employees	Hours Worked	Accidents	
									Fatal	Non-Fatal
Albert F Stiffler	65-06-10	King GFCC Site	15.0	11,118	not reported	0	2	4,026	0	0
Britt Energies Inc	65100101	Noss Mine	69.6	33,179	Upper Freeport	116,846	6	9,309	0	0
Coal Loaders Inc	65910103	Heppler 1 Strip	42.4	99,920	(listed below)	85,895	3	7,159	0	0
					Redstone					

					Pittsburgh					
Coal Loaders Inc	65-04-05	Lydick GFCC Site	10.0	0	not reported	0	1	1,749	0	0
Coal Loaders Inc	65-06-06	Mellon 2 GFCC	40.0	7,322	Pittsburgh	0	3	6,088	0	0
Coal Loaders Inc	65-07-01	LCCC 1 GFCC	8.8	25,176	Pittsburgh	0	3	7,642	0	0
Derry Stone & Lime Co Inc	65970103	Horn 3 Mine	139.1	756,946	(listed below)	4,628	23	59,735	0	0
					Uniontown					
					Sewickley					
Robindale Energy Svc Inc	65-09-01	Luxor GFCC	13.6	74,644	not reported	0	2	1,108	0	0
<b>Westmoreland County Total</b>	<b>8</b>		<b>338.5</b>	<b>1,008,305</b>		<b>207,369</b>	<b>43</b>	<b>96,816</b>	<b>0</b>	<b>0</b>

Bituminous Surface Mine Operators in 2010



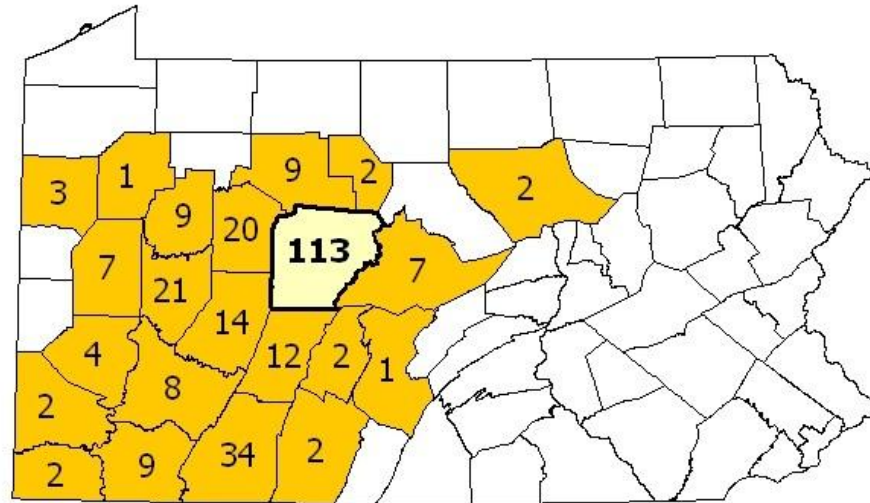
Bituminous Surface Mine Operators in 2010



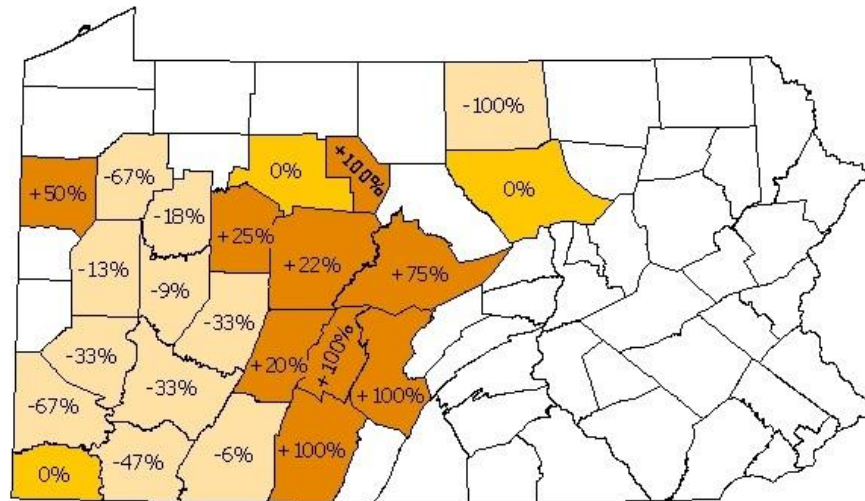
Change From Last Year

Decrease No Change Increase No Activity

Bituminous Surface Mines Active in 2010



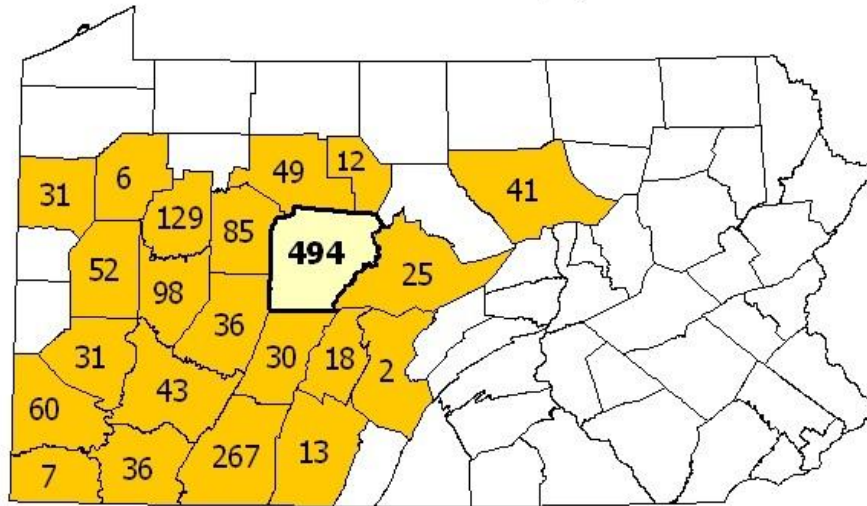
Bituminous Surface Mines Active in 2010



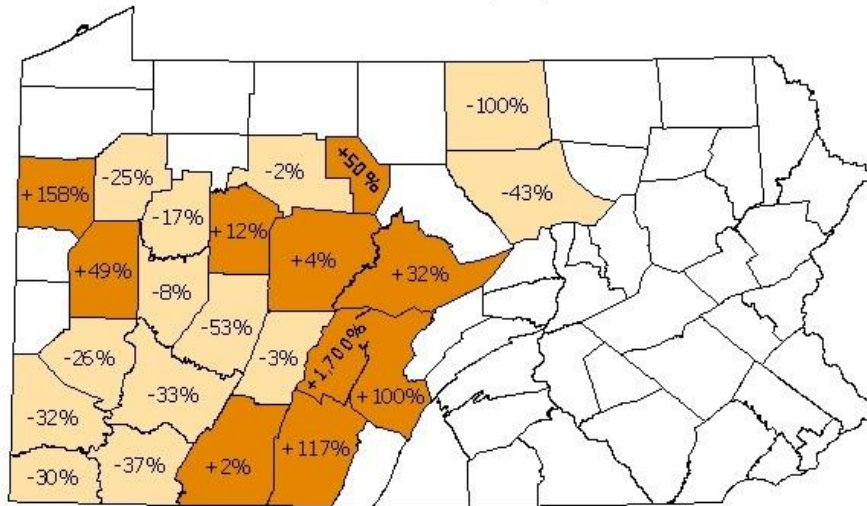
Change From Last Year

Decrease    No Change    Increase    No Activity

Bituminous Surface Mine Employees in 2010



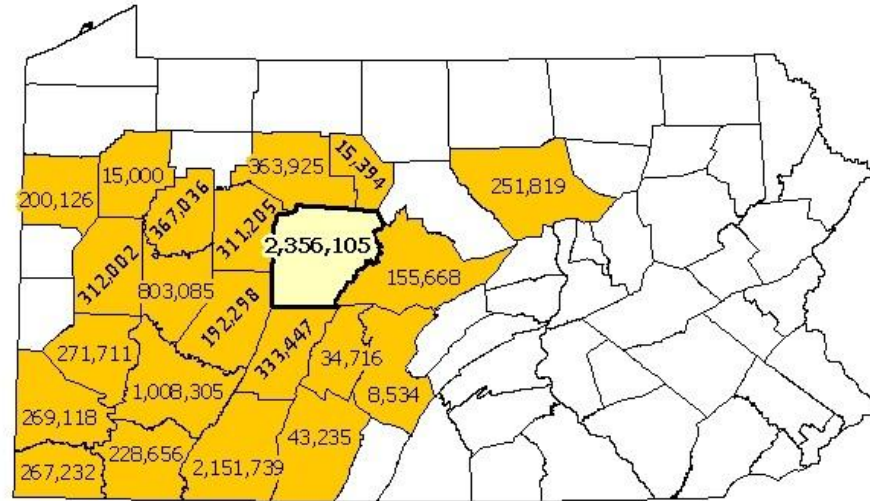
Bituminous Surface Mine Employees in 2010



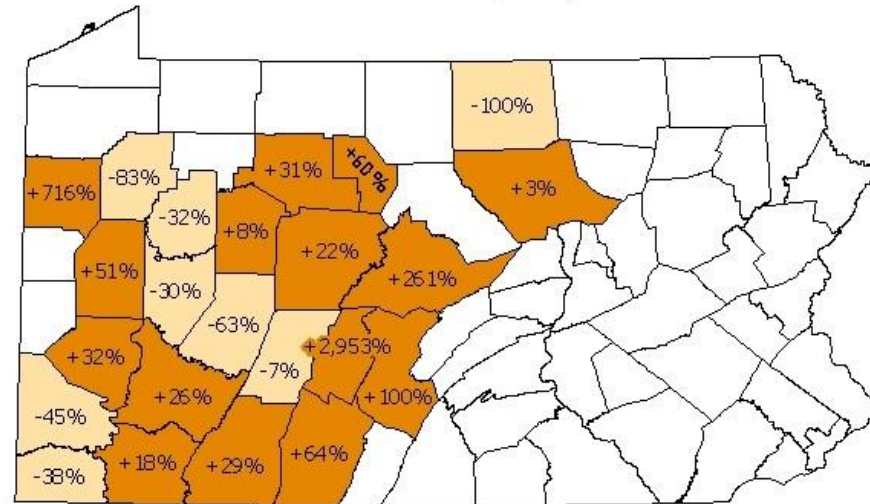
Change From Last Year

Decrease Increase No Activity

Bituminous Surface Mine Tonnages Reported in 2010



Bituminous Surface Mine Tonnages Reported in 2010



Change From Last Year

Decrease Increase No Activity