

# DEP Gas Well Adoption & Transfer Workshop

Office of Oil & Gas Management  
12/16/2025

JOSH SHAPIRO, GOVERNOR | JESSICA SHIRLEY, SECRETARY



Pennsylvania  
Department of  
Environmental Protection

# Locating a Well Onsite

A well may look like this...



Or this...



Lat: 42.10963, Long: -79.92729 11/14/2025 08:51:06 AM

Or this...



Lat: 42.15486, Long: -79.98075 10/17/2024 10:47:28 AM

# Locating a Well Onsite

A well may be hidden...



Lat: 42.14750, Long: -79.97948 04/18/2024 11:11:4

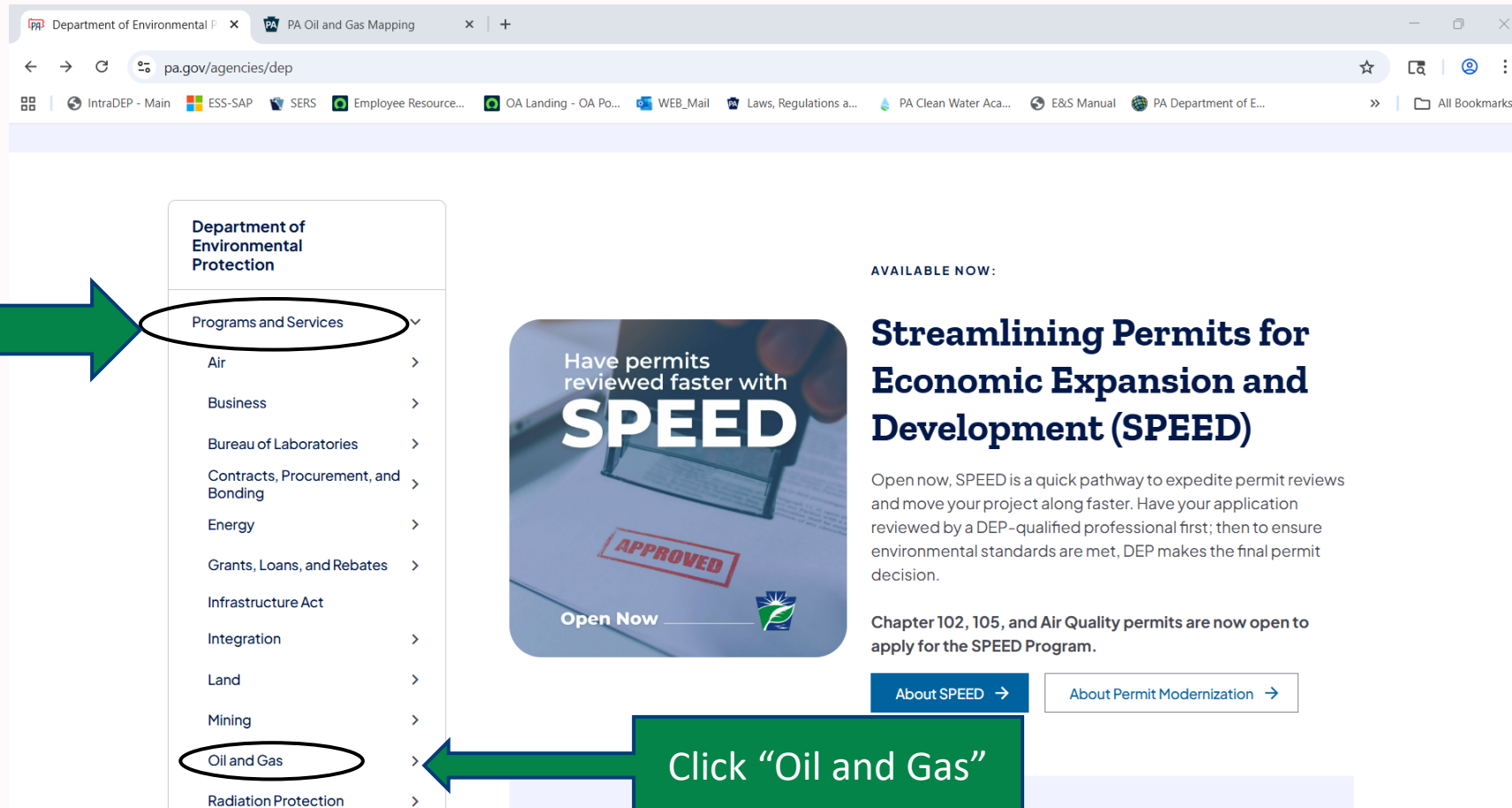




# How do I find the well online?

The screenshot shows a web browser window with the URL `pa.gov/agencies/dep` highlighted in the address bar. A green arrow points from the address bar to a green box containing the text "Navigate to pa.gov/agencies/dep". Below the navigation bar, the breadcrumb "Agencies > Department of Environmental Protection" is visible. The main content area features the heading "Department of Environmental Protection" and a mission statement: "Our mission is to protect Pennsylvania's air, land, and water resources while ensuring the health and safety of all residents and visitors to the commonwealth." A blue button labeled "Submit an incident or complaint" with a right-pointing arrow is located below the mission statement. To the right of the text is a large image of a river flowing through a forested valley. A green box with the text "Scroll down" and a downward-pointing arrow is positioned above the image, indicating the next step in the navigation process.

# How do I find the well online?



The screenshot shows a web browser window with the URL [pa.gov/agencies/dep](http://pa.gov/agencies/dep). The left navigation menu is expanded, showing the following items: Department of Environmental Protection, Programs and Services (circled), Air, Business, Bureau of Laboratories, Contracts, Procurement, and Bonding, Energy, Grants, Loans, and Rebates, Infrastructure Act, Integration, Land, Mining, Oil and Gas (circled), and Radiation Protection. A green arrow points from a text box to the "Programs and Services" item. The main content area features a promotional banner for the SPEED program, which includes the text "Have permits reviewed faster with SPEED" and "Open Now". Below the banner, there is a section titled "AVAILABLE NOW:" followed by the heading "Streamlining Permits for Economic Expansion and Development (SPEED)". The text below the heading states: "Open now, SPEED is a quick pathway to expedite permit reviews and move your project along faster. Have your application reviewed by a DEP-qualified professional first; then to ensure environmental standards are met, DEP makes the final permit decision." At the bottom of this section, there are two buttons: "About SPEED" and "About Permit Modernization". A green arrow points from a text box to the "Oil and Gas" item in the navigation menu.

Click  
"Programs and  
Services"

Click "Oil and Gas"



# How do I find the well online?

The screenshot shows a web browser window with the URL [pa.gov/agencies/dep/programs-and-services/oil-and-gas](https://pa.gov/agencies/dep/programs-and-services/oil-and-gas). The page header includes the Pennsylvania Department of Environmental Protection logo and navigation links: Services, Agency Directory, Your Government, Visit PA, and News. The breadcrumb trail is: Agencies > Department of Environmental Protection > Programs and Services > Oil and Gas. The main content area features the heading "PROGRAMS AND SERVICES" followed by "Office of Oil and Gas Management". A green callout box with a downward-pointing arrow contains the text: "Once on this page, scroll down, down, down until...". Below the main heading, there is a "WHAT'S NEW" section with a sub-heading "Plugging Projects" and a paragraph of text.



# How do I find the well online?

...You find the “Online Services” Section

Click on the “Oil and Gas Mapping Application”

**Oil and Gas Surface Regulations**

- [Summary of regulation and supporting documents](#)

**Online Services**

- [ESCGP-3 Resources: Erosion and Sediment Control General Permit for Earth Disturbance Associated with Oil and Gas Exploration, Production, Processing, or Treatment Operations or Transmission Facilities](#)
- [eFacts](#) Department Data Information System. The public can search for individual permits (authorizations), operators (clients), wells (facilities), inspections, and by Program (OG).
- [eNotice](#) is a service that will send you an email of each application on request.
- [eMapPA](#) will also show you where the well is located in the Department's Geographic Information System (GIS).
- Oil and Gas Mapping Application** is an interactive application that shows a wide variety of Oil and Gas information, including locational data, permitting documents, inspections and compliance information regarding Oil and Gas wells.
- [Historical Oil and Gas Development in Allegheny County](#). This story map compares a historical oil and gas legacy development map (1930-1960s) to aerial imagery in Allegheny County. Permitted, registered, and other oil and gas well locations confirmed by the Department of Environmental Protection are also shown.

**Fact Sheets**

- [Abandoned and Orphan Oil and Gas Wells and the Well Plugging Program](#) (PDF)
- [Erosion and Sediment Control Requirements for Oil and Gas Activities](#) (PDF)
- [Injection Wells for Disposal and Enhanced Recovery](#) (PDF)



# How do I find the well online?

The screenshot shows the PA Oil and Gas Mapping web application interface. The browser address bar displays [gis.dep.pa.gov/PaOilAndGasMapping/OilGasWellsStrayGasMap.html](https://gis.dep.pa.gov/PaOilAndGasMapping/OilGasWellsStrayGasMap.html). The application header includes the Pennsylvania Department of Environmental Protection logo and the title "PA Oil and Gas Mapping".

The interface features a sidebar on the left with the following sections:

- Oil and Gas Well Layers**
  - Well Designation**
    - Select at least one well designation from
    - Unconventional Wells
    - Conventional Wells
    - Select Both Clear Both
  - Well Type**
    - Select at least one type from this list.
    - Gas
    - Oil
    - Injection
    - Test
    - Undetermined
    - Observation
    - Comb. Oil
    - Coalbed M
    - Dry Hole
    - Multiple W
    - Waste Dis
    - Storage W
    - Select All Types Clear All Types
  - Well Status**
    - Select at least one status from this list.
    - Active
    - Plugged
    - Abandoned
    - Regulatory Inactive
    - DEP Orph
    - DEP Plug
    - DEP Aban

The main map area displays a map of Pennsylvania with numerous red dots representing wells. The map is titled "PA Oil and Gas Mapping" and includes a scale bar and ESRI logo.

Two green callout boxes provide instructions:

- The top callout box points to the "Well Designation" section and contains the text: "Go to Well Designation and uncheck Unconventional Wells and check Conventional Wells".
- The bottom callout box points to the "Well Type" section and contains the text: "Go to Well Type and hit 'Select All Types'".

A black arrow on the left side of the interface points downwards, indicating the flow of the instructions.



# How do I find the well online?

The screenshot shows the PA Oil and Gas Mapping web application interface. The browser address bar displays `gis.dep.pa.gov/PaOilAndGasMapping/OilGasWellsStrayGasMap.html?`. The application features a sidebar on the left with the following sections:

- Oil & Gas Well Layer**: A list of well types with checkboxes, including Gas, Oil, Injection, Test, Undetermined, Observation, Comb. Oil, Coalbed M, Dry Hole, Multiple W, Waste Dis, and Storage W. Buttons for "Select All Types" and "Clear All Typ" are present.
- Well Status**: A section for selecting well status, with checkboxes for Active, Plugged, Abandoned, Regulatory Inactive, DEP Orph, DEP Plug, and DEP Aban. A "Select All Status" button is circled in red.
- Search for Oil and Gas Wells**: A search bar with a "Submit Request" button circled in red.

Two green callout boxes provide instructions:

- The top callout, with an arrow pointing to the "Select All Status" button, reads: "Go to Well Status and hit 'Select All Status'".
- The bottom callout, with an arrow pointing to the "Submit Request" button, reads: "Click 'Submit Request' or refine further by clicking 'Search for Oil and Gas Wells'".

The main map area displays a map of Pennsylvania with numerous red dots representing oil and gas wells. The map includes county names and major roads. The ESRI logo is visible in the bottom right corner of the map area.



# How do I find the well online?

Office of Oil and Gas Management x PA PA Oil and Gas Mapping x +

gis.dep.pa.gov/PaOilAndGasMapping/OilGasWellsStrayGasMap.html?

IntraDEP - Main | ESS-SAP | SERS | Employee Resource... | OA Landing - OA Po... | WEB\_Mail | Laws, Regulations a... | PA Clean Water Aca... | E&S Manual | PA Department of E...

Search for Oil and Gas Wells

- by Permit Number
- by County
- by County and Operator
- by County and Municipality
- by County, Municipality, and Operator
- by Operator
- by Operator and County
- by Operator, County and Municipality

Environmental Good Samaritan Projects

Project Status

Select at least one project status from thi

PA Oil and Gas Mapping

ESRI Streets & Imagery | Topographic | National Geographic | PA Map Imagery (2003-2006) & ESRI Imagery

In this menu, you can refine your search by county, permit number, etc.



# How do I find the well online?

Office of Oil and Gas Management | PA Oil and Gas Mapping

gis.dep.pa.gov/PaOilAndGasMapping/OilGasWellsStrayGasMap.html?

Search by County

County Search will display only wells in the selected county that meet the search criteria submitted and shown on the map.

Counties that have wells:

Erie

Get Wells Close

Click "by County," and use this window to select Erie. Click "Get Wells"

Oil & Gas Well Layer

Regulatory Inactive

Select All Status Clear All Sta

Select All Clear All

Submit Request

Search for Oil and Gas Wells

- by Permit Number
- by County
- by County and Operator
- by County and Municipality
- by County, Municipality, and Operator
- by Operator
- by Operator and County
- by Operator, County and Municipality

Environmental Good Samaritan Projects

Project Status

Select at least one project status from thi



# How do I find the well online?

Office of Oil and Gas Management x PA Oil and Gas Mapping x +

gis.dep.pa.gov/PaOilAndGasMapping/OilGasWellsStrayGasMap.html?

Pennsylvania DEPARTMENT OF ENVIRONMENTAL PROTECTION

Oil & Gas Well Layer Tasks

Abandoned  DEP Admin

Regulatory Inactive

Select All Status Clear All Status

Select All Clear All

Submit Request

Search for Oil and Gas Wells

by Permit Number

by County

by County and Operator

by County and Municipality

by County, Municipality, and Operator

by Operator

by Operator and County

by Operator, County and Municipality

Environmental Good Samaritan Projects

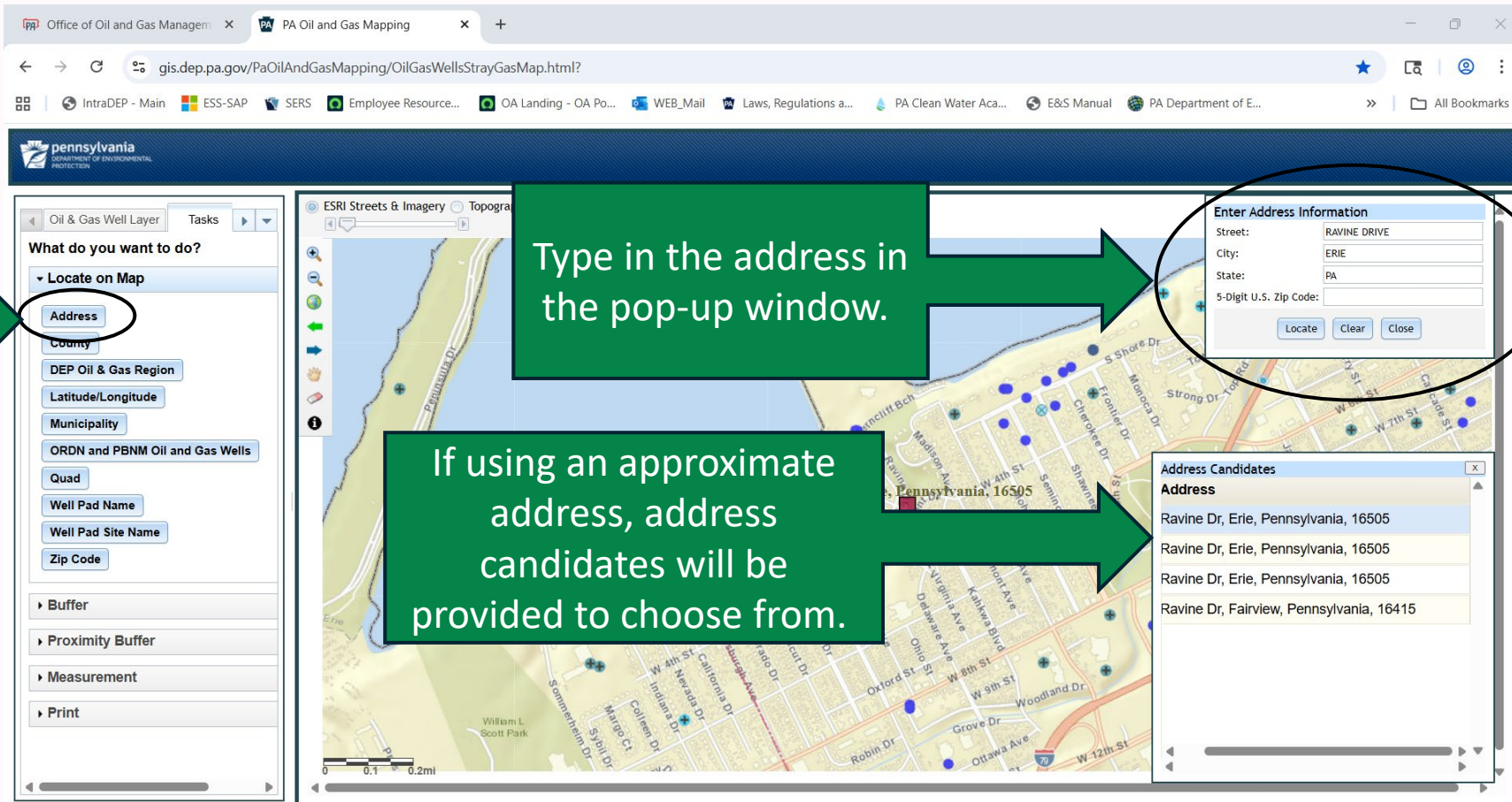
Project Status

PA Oil and Gas Mapping

Click "Tasks" to refine your search even further

esri

# How do I find the well online?



The screenshot shows the PA Oil and Gas Mapping web application. On the left, a sidebar titled "What do you want to do?" has a green callout box pointing to the "Address" button. The main map area shows a street grid with several blue dots representing wells. A green callout box points to the "Enter Address Information" pop-up window, which contains input fields for Street, City, State, and Zip Code. Another green callout box points to the "Address Candidates" pop-up window, which lists several potential addresses for the entered location.

Click "Address"

Type in the address in the pop-up window.

If using an approximate address, address candidates will be provided to choose from.

**Enter Address Information**

Street:	RAVINE DRIVE
City:	ERIE
State:	PA
5-Digit U.S. Zip Code:	

Locate Clear Close

**Address Candidates**

Address
Ravine Dr, Erie, Pennsylvania, 16505
Ravine Dr, Erie, Pennsylvania, 16505
Ravine Dr, Erie, Pennsylvania, 16505
Ravine Dr, Fairview, Pennsylvania, 16415



# How do I find the well online?

The screenshot shows the PA Oil and Gas Mapping web application. The browser address bar displays `gis.dep.pa.gov/PaOilAndGasMapping/OilGasWellsStrayGasMap.html?`. The application interface includes a search panel on the left, a map in the center, and a search results panel on the right. A search box in the top right corner contains the text "Permit Number: 049 - 25281".

**Callout 1:** A green box with the text "Type in the eight-digit code and click 'Find'" has an arrow pointing to the search box in the top right corner.

**Callout 2:** A green box with the text "If you know the API number, click 'by Permit Number'" has an arrow pointing to the "by Permit Number" button in the search panel.

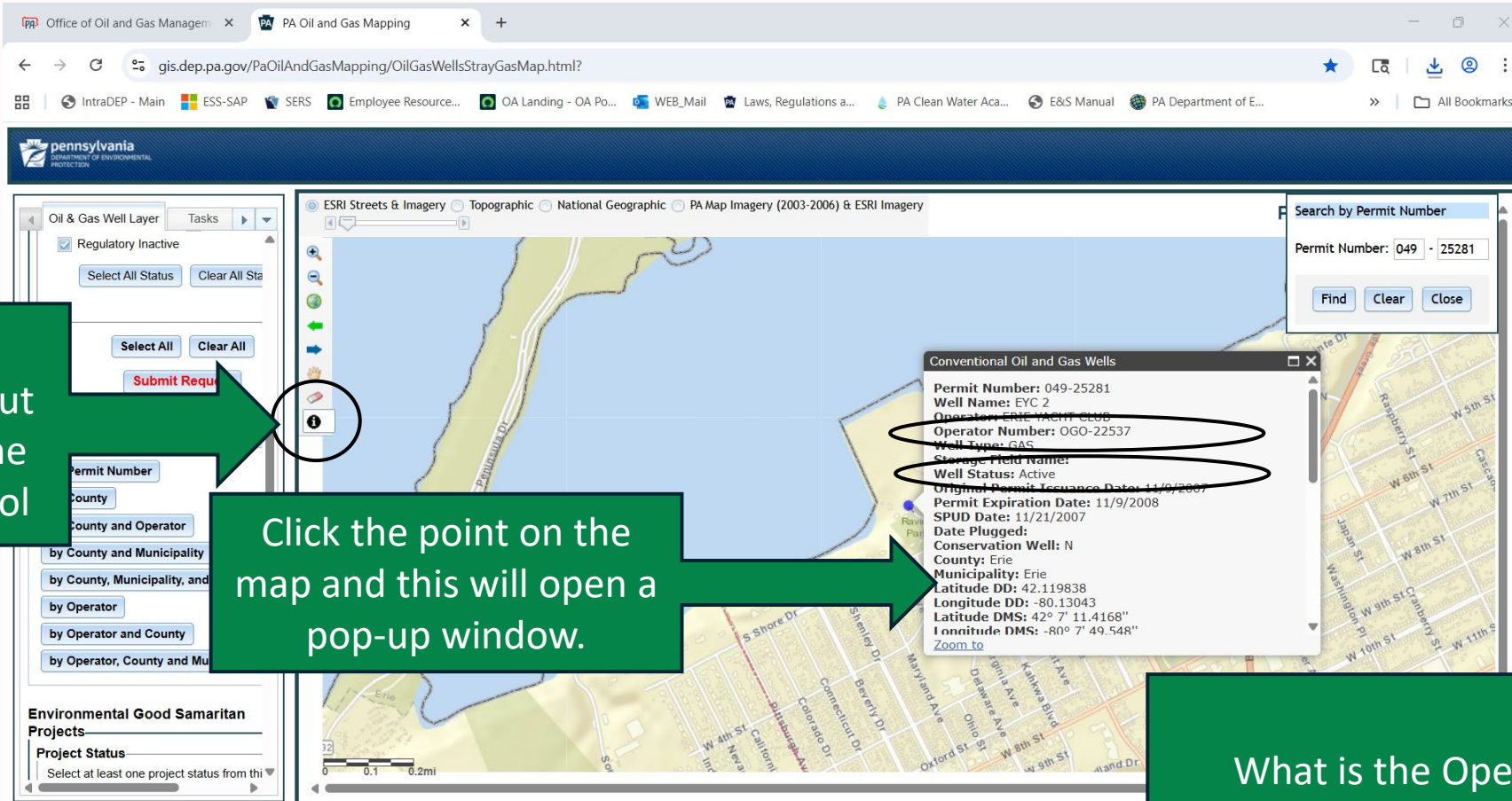
**Callout 3:** A green box with the text "What is an API number?" is located at the bottom right of the map area.

# What is an API Number?

- All home use wells must have a DEP assigned identification number to be operated
- This unique identification number is known as an American Petroleum Institute (API) number and is comprised of the following:
  - State code-37 (Pennsylvania)
  - County code-049 (Erie)
  - Five-digit DEP unique identification number
- Example API: 37-049-25281



# How do I find the well online?



Office of Oil and Gas Management x PA Oil and Gas Mapping x +

gis.dep.pa.gov/PaOilAndGasMapping/OilGasWellsStrayGasMap.html?

Search by Permit Number

Permit Number: 049 - 25281

Find Clear Close

Oil & Gas Well Layer Tasks

Regulatory Inactive

Select All Status Clear All Sta

Select All Clear All

Submit Requ

Permit Number

County

County and Operator

by County and Municipality

by County, Municipality, and

by Operator

by Operator and County

by Operator, County and Mu

Environmental Good Samaritan  
Projects

Project Status

Select at least one project status from thi

ESRI Streets & Imagery Topographic National Geographic PA Map Imagery (2003-2006) & ESRI Imagery

Conventional Oil and Gas Wells

Permit Number: 049-25281

Well Name: EYC 2

Operator: ERIE YACHT CLUB

Operator Number: OGO-22537

Well Type: GAS

Storage Field Name:

Well Status: Active

Original Permit Issuance Date: 11/9/2007

Permit Expiration Date: 11/9/2008

SPUD Date: 11/21/2007

Date Plugged:

Conservation Well: N

County: Erie

Municipality: Erie

Latitude DD: 42.119838

Longitude DD: -80.13043

Latitude DMS: 42° 7' 11.4168"

Longitude DMS: -80° 7' 49.548"

Zoom to

To view more information about the well, click the identification tool

Click the point on the map and this will open a pop-up window.

What is the Operator Number?  
Why is well status important?



# Additional Information to Note

- What is an OGO number?
  - Oil and Gas Operator number is assigned to each owner and operator of an oil or gas well
  - This also includes owners and operators of home use well
- Why is the well status important?
  - Active, abandoned, orphan, etc.
    - Instances of wells being improperly abandoned and posing a threat to the environment and public safety
    - These wells should be evaluated by a DEP inspector



More information regarding legacy oil and gas wells can be found by visiting:  
<https://www.pa.gov/agencies/dep/programs-and-services/oil-and-gas/legacy-wells>



# How do I find the well online?

Office of Oil and Gas Management | PA Oil and Gas Mapping

gis.dep.pa.gov/PaOilAndGasMapping/OilGasWellsStrayGasMap.html?

Search by Permit Number  
Permit Number: 049 - 25281  
Find Clear Close

**Conventional Oil and Gas Wells**  
Site ID: 696434  
Site Name: EYC 2 OG WELL  
Display Authorization Documents  
Display Inspections  
Display Production Report  
Display Waste Report  
Display Well Pad Info  
Display Mechanical Integrity Assessment  
Zoom to

Within the window, scroll down to access additional documentation associated with the well.



Pennsylvania  
Department of  
Environmental Protection

# What if there is missing information?

If a well does not have a permit number or is missing GPS coordinate data, please reach out to the DEP using the contact information below:

Northwestern Regional Office  
230 Chestnut Street  
Meadville, PA 16335

Telephone: 814-332-6860  
Fax: 814-332-6120

Email: [RA-EPOILGASDROPBOX@pa.gov](mailto:RA-EPOILGASDROPBOX@pa.gov)



Lat: 42.20258, Long: -79.82885 03/19/2025 08:10:31 AM

# So, you've found the well... now what?

Whether a well is used to provide gas for a house, farm or other structure on the property, it is subject to Pennsylvania regulations

- Cannot operate a well without properly transferring it through DEP!
  - Chapter 78.11(b) Permit Requirements
    - Operating a well without a permit or a well that was not properly registered is considered a violation
- Required to file:
  - Application for Transfer of a Well Permit or Registration Form
  - Application for Operator General Information Form to obtain an OGO number
  - Oil and Gas Email Registration Form
  - Collateral Bond for Oil and Gas Wells Form
- No fees, bonds required for wells drilled before April 18,1985
  - Collateral Bond for Oil and Gas Wells
  - Wells drilled after April 18,1985 will require a \$2,500 bond

6500-FM-OG0010 Rev. 9/2006



COMMONWEALTH OF PENNSYLVANIA  
DEPARTMENT OF ENVIRONMENTAL PROTECTION  
OIL AND GAS MANAGEMENT PROGRAM

Application for Transfer of Well Permit or Registration


8000-FM-OOGM0163 Rev. 3/2018



COMMONWEALTH OF PENNSYLVANIA  
DEPARTMENT OF ENVIRONMENTAL PROTECTION  
OFFICE OF OIL AND GAS MANAGEMENT

OIL AND GAS OPERATOR EMAIL REGISTRATION


1430-FM-BO50151 Rev. 1/2014



COMMONWEALTH OF PENNSYLVANIA  
DEPARTMENT OF ENVIRONMENTAL PROTECTION  
BUREAU OF OIL AND GAS SERVICES

7C-FA-1.0

8000-FM-OOGM0099 4/2012



COMMONWEALTH OF PENNSYLVANIA  
DEPARTMENT OF ENVIRONMENTAL PROTECTION  
OFFICE OF OIL AND GAS MANAGEMENT

DEP USE ONLY	
Client Id #	
OGO #	
Agent's Id #	

Before completing this form, please read the instructions on the back. This information will be used to establish or verify our computer records about you or your organization as an oil or gas well operator in Pennsylvania. Any applicant who has not previously conducted business with the DEP Oil and Gas Program must submit this form when applying for an oil or gas approval/permit.

GENERAL OPERATOR INFORMATION		Enter the name and address under which you or your organization operate (and bond) oil and gas wells in Pennsylvania.			
Type of Organization / Code	Corporate, Company, Partnership or Registered Fictitious Name	Federal Tax ID#			
Individual or Partner - Last Name	First Name	MI	Suffix	Social Sec #	
Individual or Partner - Last Name	First Name	MI	Suffix	Social Sec #	
Individual or Partner - Last Name	First Name	MI	Suffix	Social Sec #	
Mailing Address					
<input type="checkbox"/> Check if this is a new address.					
City	State	ZIP-4	Country (if Other Than USA)		
Phone (Daytime)	Ext.	FAX	Email Address		
Person to Contact - Last Name	First Name	MI	Suffix	Title	
Parent or Subsidiary Information		Any changes to business structure must be provided to the Oil and Gas Program within 30 days of the change. If there is currently no parent or subsidiary, check the applicable boxes below. If there is, you must attach the Ownership and Control form 8000-FM-OOGM0118.			

# So, you've found the well... now what?

## Adopting a well

- Cannot operate a well without properly adopting it through DEP!
- If a well does not have an operator listed with the Department a new operator is required to file:
  - Permit Application to Adopt an Oil or Gas Well Form
  - Operator General Information Form to obtain an OGO number
  - Oil and Gas Email Registration Form
- No fees, bonds required for wells drilled before April 18, 1985
- Wells drilled after April 18, 1985 will require a \$2,500.00 bond

8000-FM-OOGM0110 Rev. 11/2017  
 COMMONWEALTH OF PENNSYLVANIA  
 DEPARTMENT OF ENVIRONMENTAL PROTECTION  
 OFFICE OF OIL AND GAS MANAGEMENT

**PERMIT APPLICATION TO ADOPT AN OIL OR GAS WELL**

**A. APPLICANT INFORMATION**

Applicant Name \_\_\_\_\_ DEP ID / OGO No. \_\_\_\_\_

Address \_\_\_\_\_

**Applicant Notification**  
 Pursuant to the notification requirements of Section 3211(b.2) of 58 Pa. C.S. Sections 3201-3274 ("2012 Oil and Gas Act"), the applicant has a duty to notify the Department of Environmental Protection of its obligations to

8000-FM-OOGM0099 4/2012  
 COMMONWEALTH OF PENNSYLVANIA  
 DEPARTMENT OF ENVIRONMENTAL PROTECTION  
 OFFICE OF OIL AND GAS MANAGEMENT

**OPERATOR'S GENERAL INFORMATION FORM**

**DEP USE ONLY**

Client Id # \_\_\_\_\_

OGO # \_\_\_\_\_

Agent's Id # \_\_\_\_\_

Latitude \_\_\_\_\_

Longitude (DD) \_\_\_\_\_

Computer used \_\_\_\_\_

and \_\_\_\_\_

Jays w. If \_\_\_\_\_

8000-FM-OOGM0153 3/2017  
 COMMONWEALTH OF PENNSYLVANIA  
 DEPARTMENT OF ENVIRONMENTAL PROTECTION  
 OFFICE OF OIL AND GAS MANAGEMENT

**OIL AND GAS OPERATOR EMAIL REGISTRATION**

Instructions:  
 This form should be completed by an operator in order to provide an operator email address that will allow the Department of Environmental Protection (DEP) to deliver electronically generated records and communications to the operator. Currently, this includes inspection reports generated using the mobile inspection application. However, this may include additional records and/or communications as DEP develops additional electronic data management systems in the future. It is recommended that the email address provided be a shared account and/or has business rules established to automatically forward any emails received to one or more appropriate personnel within the organization.

**OPERATOR INFORMATION**

Operator Name \_\_\_\_\_ OGO No. \_\_\_\_\_

Mailing Address \_\_\_\_\_ OGO- \_\_\_\_\_

City \_\_\_\_\_ State \_\_\_\_\_ Zip Code \_\_\_\_\_

Operator Representative - Name \_\_\_\_\_ Title \_\_\_\_\_ Telephone No. \_\_\_\_\_

Operator Email Address (Provide only one email address) \_\_\_\_\_

**ACKNOWLEDGEMENT**

By signing this form, the operator representative is acknowledging that the operator is aware that this email account will be the only means of transmission of electronically generated records and/or communications from DEP to the operator, and that this email account should therefore be monitored on a regular basis.

# Understanding Regulations

## Understanding regulations and how to achieve compliance

- Yearly responsibilities for landowner and operator
- All gas wells are regulated in the state of PA
- All gas wells have obligations and responsibilities to the public and the environment.
- The Department recently came out with an easy form for reporting production and MIA for single well owners.
- This form needs to be submitted to the Department on or before February 15th of every year.

More information can be found on DEP's website:  
<https://www.pa.gov/agencies/dep/programs-and-services/oil-and-gas/home-use-gas-wells>

8000-FM-OOGM0001 1/2023  
Form



COMMONWEALTH OF PENNSYLVANIA  
DEPARTMENT OF ENVIRONMENTAL PROTECTION  
OFFICE OF OIL AND GAS MANAGEMENT

REPORTING YEAR:  
(Jan. – Dec.)

### ANNUAL PRODUCTION AND MECHANICAL INTEGRITY ASSESSMENT CONVENTIONAL WELLS REPORT- HOME USE REPORTING ONLY

Complete one form for each well. This form is intended for use by an owner or operator of a private use gas well that produces natural gas used and wholly consumed (not sold commercially) to power and/or heat the homes, farms or other structures on the property proximate to the location of that well. Completing and submitting this form to the Office of Oil and Gas Planning and Program Management will meet the requirements of 78.121(a) Annual Production Reporting and 78.88(e) Mechanical Integrity of Operating Wells. Please mail or email this form to the address listed below prior to February 15 annually. Please review the instructions before completing this form.

Well Operator/ Owner Name		Operator/Owner Address (Street, City, State, Zip)		Phone Number		
<input type="text"/>		<input type="text"/>		<input type="text"/>		
OGO Number	Well Permit Number	Well Farm Name	Well Type	Well Status		
<input type="text"/>	<input type="text"/>	<input type="text"/>	<input type="text"/>	<input type="text"/>		
If the address of the property the well is located on is different than operator/owner address please provide well address:						
(Street, City, State, Zip): <input type="text"/>						
<b>MECHANICAL INTEGRITY:</b>						
Quarterly Inspection Date (MM/DD/YYYY) Enter one quarterly inspection	Primary Production Gas Pressure (psig)	Escaping Gas from Surface/Wellhead Equipment/Outside Conductor (Y/N)	Escaping Oil from Surface/Wellhead Equipment/Outside Conductor (Y/N)	Escaping Produced Water from Surface /Wellhead Equipment/ Outside Conductor (Y/N)	Corrosion Problems (Y/N)	
<input type="text"/>	<input type="text"/>	N	N	N	N	

PRODUCTION REPORTING:



# How to Find Forms

The screenshot shows a web browser window with the URL [pa.gov/agencies/dep](http://pa.gov/agencies/dep). The navigation menu on the left lists various departments and services. A green arrow points from a text box to the 'Programs and Services' menu item. Another green arrow points from a text box to the 'Oil and Gas' menu item. The main content area features a 'SPEED' program announcement with the text 'Have permits reviewed faster with SPEED' and 'Open Now'. Below the announcement, there are buttons for 'Learn More' and 'About Permit Modernization'.

Department of Environmental Protection

- Programs and Services
- Air
- Business
- Bureau of Laboratories
- Contracts, Procurement, and Bonding
- Energy
- Grants, Loans, and Rebates
- Infrastructure Act
- Integration
- Land
- Mining
- Oil and Gas
- Radiation Protection

AVAILABLE NOW:

**Streamlining Permits for Economic Expansion and Development (SPEED)**

Open now, SPEED is a quick pathway to expedite permit reviews and move your project along faster. Have your application reviewed by a DEP-qualified professional first; then to ensure environmental standards are met, DEP makes the final permit decision.

Chapter 102, 105, and Air Quality permits are now open to apply for the SPEED Program.

Learn More

About Permit Modernization →

Click  
"Programs and  
Services"

Click "Oil and Gas"



# How to Find Forms

The screenshot shows the Pennsylvania Department of Environmental Protection website. The navigation menu on the left includes the following items:

- Mining >
- Oil and Gas >
- Abandoned and Orphan Wells
- Methane Emission Reduction Program
- Annual Report
- Conservation Law
- Contacts and Directions
- Electronic Submission Guides
- Forms**
- Frequently Asked Questions (FAQ)
- Home Use Gas Wells
- Industry Resources
- Laws, Regulations, and Guidelines
- Marcellus Shale
- Public Resources
- Related Topics
- Underground Injection Control Wells

The main content area features a blue banner with the text "Open Now" and the DEP logo. Below this, a section titled "Chapter 102, 105, and Air Quality permits are now open to apply for the SPEED Program." includes two buttons: "About SPEED" and "About Permit Modernization".

A "Popular" section is displayed below, featuring four cards with images and titles:

- Falcon Cam →
- Flooding and Storm Resources →
- Environmental Justice →
- Energy Programs Office →

A green box with the text "Click 'Forms'" and a green arrow points to the "Forms" link in the navigation menu.



# How to Find Forms

Forms | Department of Environi x +

pa.gov/agencies/dep/programs-and-services/oil-and-gas/forms

Official website of the Commonwealth of Pennsylvania

Commonwealth of Pennsylvania

Services Agency Directory Your Government Visit PA News

Agencies > Department of Environmental Protection > Programs and Services > Oil and Gas > Forms

OFFICE OF OIL AND GAS MANAGEMENT

## Forms

Department of Environmental Protection

Programs and Services >

- Air >
- Business >

### Forms

New and revised forms for application for permits to drill and operate oil and gas wells have been posted to the DEP eLibrary. There are now separate forms for application of oil and gas well permits for conventional, unconventional and wells to be drilled in coal areas. There is an added form to describe ownership and control of companies seeking oil and gas well permits. In addition, new bonding forms that meet the requirements of the Oil and Gas Act 13 of 2012 are posted and available for use.

Once on this page, scroll down to find needed forms



# How to Find Forms

Forms | Department of Environmental Protection

pa.gov/agencies/dep/programs-and-services/oil-and-gas/forms

DEP eLibrary. There are now separate forms for application of oil and gas well permits for conventional, unconventional and wells to be drilled in coal areas. There is an added form to describe ownership and control of companies seeking oil and gas well permits. In addition, new bonding forms that meet the requirements of the Oil and Gas Act 13 of 2012 are posted and available for use.

- Well Permitting & Drilling Applications and Forms
- ESCGP, Chapter 105 and Water Management Plan Applications and Forms
- Borrow Pits, Impoundments and Storage Tanks
- Site Restoration Forms and Requests
- Waste Management and Waste Facility Forms and Approvals
- Coal Pillar and Long Wall Mining Forms
- Area of Review Forms
- Well Plugging Applications and Forms
- Adoption and Abandoned Well Application and Forms
- Oil and Gas Management Bonding Forms
- Home Use Gas Well Reporting Forms

Programs and Services

- Air
- Business
- Bureau of Laboratories
- Contracts, Procurement, and Bonding
- Energy
- Grants, Loans, and Rebates
- Infrastructure Act
- Integration
- Land
- Mining
- Oil and Gas
  - Abandoned and Orphan Wells
  - Methane Emission Reduction Program
  - Annual Report
  - Conservation Law
  - Contacts and Directions
  - Electronic Submission



# How to Find Forms

Forms | Department of Environi x +

pa.gov/agencies/dep/programs-and-services/oil-and-gas/forms#accordion-c62827c775-item-d9c091adfd

IntraDEP - Main | ESS-SAP | SERS | Employee Resource... | OA Landing - OA Po... | WEB\_Mail | Laws, Regulations a... | PA Clean Water Aca... | E&S Manual | PA Department of E...

Bureau of Laboratories >

Contracts, Procurement, and Bonding >

Energy >

Grants, Loans, and Rebates >

Infrastructure Act >

Integration >

Land >

Mining >

Oil and Gas >

Abandoned and Orphan Wells

Methane Emission Reduction Program

Annual Report

Conservation Law

Contacts and Directions

Electronic Submission Guides

**Forms**

Frequently Asked Questions (FAQ)

### Well Permitting & Drilling Applications and Forms

8000-PM-OOGM001	<a href="#">Checklist for Completing an Application for a Permit to Drill, Operate or Alter an Oil or Gas Well</a>
8000-FM-OOGM0099	<a href="#">Operator's General Information Form</a>
8000-FM-OOGM0118	<a href="#">Oil and Gas Operator Ownership and Control Information</a>
8000-FM-OOGM0153	<a href="#">Oil and Gas Operator Email Registration</a>
8000-PM-OOGM001a	<a href="#">Permit Application to Drill and Operate a Conventional Well</a>
8000-FM-OOGM0109a	<a href="#">Affidavit Request for Conventional Well Permit Renewal</a>
8000-PM-OOGM001bU	<a href="#">Permit Application to Drill and Operate an Unconventional Well</a>
8000-PM-OOGM0109b	<a href="#">Affidavit Request for Unconventional Well Permit Renewal</a>
8000-PM-OOGM001c	<a href="#">Permit Application to Drill and Operate a Well Coal Module</a>
8000-PM-OOGM0024	<a href="#">Proposed Alternate Method or Material for Casing, Plugging, Venting or Equipping a Well</a>
8000-PM-OOGM0058	<a href="#">Request for Variance from Distance Restriction from Existing Building or Water Supply</a>
8000-PM-OOGM0017	<a href="#">Proposed Subsurface Operations Procedure</a>
8000-PM-OOGM0002	<a href="#">Well Location Plat</a>

Scroll down for additional forms



# How to Find Forms

The screenshot shows a web browser window with the URL [pa.gov/agencies/dep/programs-and-services/oil-and-gas/forms](https://pa.gov/agencies/dep/programs-and-services/oil-and-gas/forms). The page features a left-hand navigation menu and a main content area. The navigation menu includes categories like Land, Mining, Oil and Gas, Abandoned and Orphan Wells, Methane Emission Reduction Program, Annual Report, Conservation Law, Contacts and Directions, Electronic Submission Guides, Forms (highlighted), Frequently Asked Questions (FAQ), Home Use Gas Wells, Industry Resources, Laws, Regulations, and Guidelines, Marcellus Shale, Public Resources, and Related Topics. The main content area is titled "waste management and waste facility forms and approvals" and lists several form categories: Coal Pillar and Long Wall Mining Forms, Area of Review Forms, Well Plugging Applications and Forms, Adoption and Abandoned Well Application and Forms, Oil and Gas Management Bonding Forms, and Home Use Gas Well Reporting Forms. Under the "Adoption and Abandoned Well Application and Forms" category, there is a table with three rows:

8000-PM-OOGM0050	<a href="#">Application for Abandoned Well Identification</a>
8000-PM-OOGM0077	<a href="#">Application for Orphan Well Classification</a>
8000-PM-OOGM0110	<a href="#">Permit Application to Adopt an Oil or Gas Well</a>



Pennsylvania  
Department of  
Environmental Protection

# Questions?



Pennsylvania  
Department of  
Environmental Protection

# Get In Touch

**Kyle Thomas**  
**Oil & Gas Inspector**  
**Office of Oil & Gas Management**  
**Northwest District Office**  
**230 Chestnut Street**  
**Meadville, PA 16335**

**814-671-1316**  
**kylethomas@pa.gov**

**Elyse Henshaw**  
**Water Quality Specialist**  
**Office of Oil & Gas Management**  
**Northwest District Office**  
**230 Chestnut Street**  
**Meadville, PA 16335**

**814-573-3566**  
**ehenshaw@pa.gov**

The Department of Environmental Protection's mission is to protect Pennsylvania's air, land and water resources and to provide for the health and safety of its residents and visitors, consistent with the rights and duties established under the Environmental Rights Amendment (Article 1, Section 27 of the Pennsylvania Constitution).