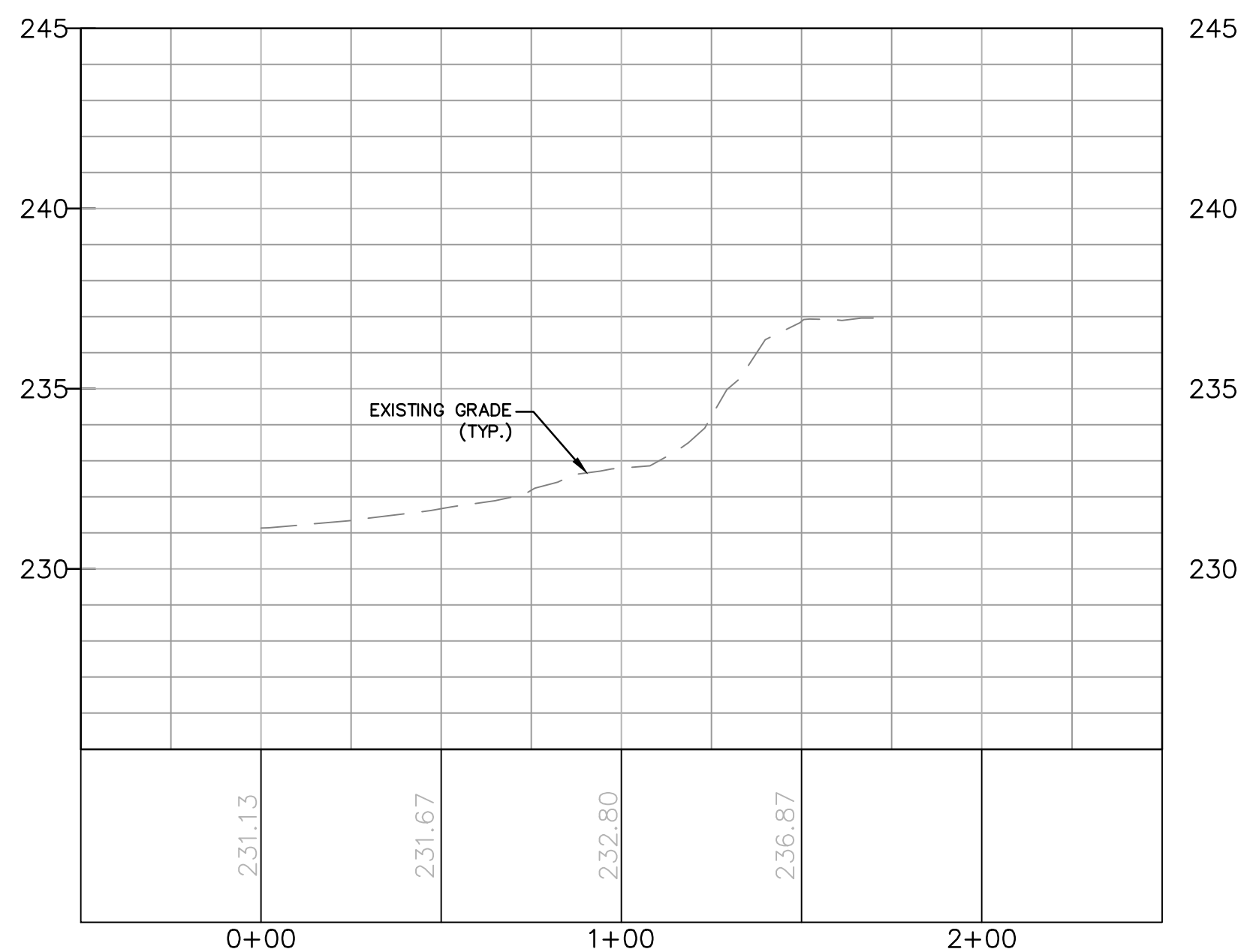


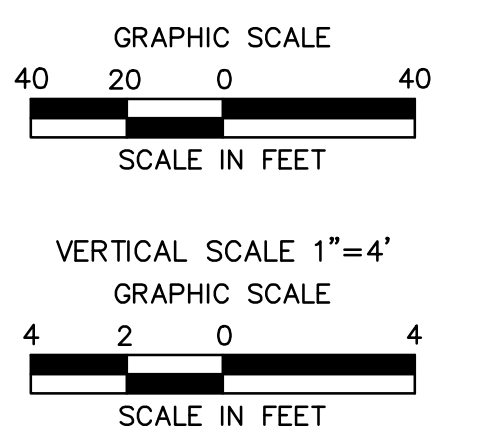
ACCESS ROAD LAYOUT

AR-LA-009.1						
No.	Northing	Easting	Bearing	Delta(Δ)	Length	Tangent
L1	B 217082.57 E 217141.06	B 2369823.67 E 2370085.08	N69°50'58.59"E		169.81'	

NOTE:
ROCK CONSTRUCTION ENTRANCE ENCOMPASSES THE FULL LENGTH OF THE PROPOSED ACCESS ROAD. THEREFORE, NO PROPOSED ROADWAY SECTION IS PROVIDED.




ACCESS ROAD PROFILE



Drawn By & Date/Time: sking Jul 18, 2017 - 12:32pm
 Drawing Location & Name: G:\0851\14\1404609\DWG\020-CPLS\VAR_P1_404609(205)-TAR-LA-009-1.dwg

NOTE:
SEE TYPICAL SECTIONS SHEET 3 OF 4
(GENERAL OVERALL SECTION) FOR EXISTING
AND PROPOSED FEATURES LEGEND.



REVISIONS						
NO.	DATE	BY	DESCRIPTION	W.O. NO.	CHK.	APP.
0	07/17/2015	BL	ISSUED FOR PADEP SUBMITTAL	1161503	DAK	SMK
1	12/02/2015	BL	ISSUED FOR PADEP RESUBMITTAL	1161503	DAK	SMK
2	OCT. 2016	BL	PADEP TECHNICAL DEFICIENCY RESPONSE #1	1161503	DAK	SMK
3	APRIL 2017	BL	PADEP TECHNICAL DEFICIENCY RESPONSE #2	1161503	DAK	SMK
4	AUG. 2017	BL	PADEP TECHNICAL DEFICIENCY RESPONSE #3	1161503	DAK	SMK

TRANSCONTINENTAL GAS PIPE LINE COMPANY, LLC			
ATLANTIC SUNRISE PROJECT- PROPOSED 42" CENTRAL PENN LINE SOUTH			
ACCESS ROADS - ROADWAY LAYOUT AND PROFILE			
PROPOSED TEMPORARY ACCESS ROAD			
AR-LA-009.1 CONESTOGA TOWNSHIP, LANCASTER COUNTY, PENNSYLVANIA			
DRAWN BY: OLC/MS	DATE: 4/2015	ISSUED FOR BID:	SCALE: AS NOTED
CHECKED BY: DAK	DATE: 06/12/15	ISSUED FOR CONSTRUCTION:	REVISION: 4
APPROVED BY: SMK	DATE: 07/07/15	DRAWING NUMBER: 24-1600-70-28-A/ LL113_9-AR-LA-009.1	SHEET 1 OF 3
W.O. NO: W01161503			

