

Legend

- PPP 1
- PPP 2
- Township Line
- Sheet Boundary
- Roads
- County Boundary

Mapset Legend

- | | | |
|----------------------------------|---------------------------|-------------|
| Sheet Boundary | Stations | Pond |
| Roads | Ephemeral Stream | PEM Wetland |
| PPP 1 | Intermittent Stream | PFO Wetland |
| PPP 2 | Perennial Stream | PSS Wetland |
| 8" Centerline | Ch. 105 Floodways | |
| 8" Pipeline Maintenance Corridor | Waived Ch. 105 Floodways | |
| PPP LOD | Ch. 106 Floodplain Fringe | |



0 0.25 0.5 1 1.5 2 Miles

1 inch = 5,000 feet

ME1 8" and 12" Overlap with the Proposed Pennsylvania Pipeline Juniata County, PA.
Sheet 1 of 1

Prepared By:




Date:

11/2016

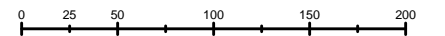
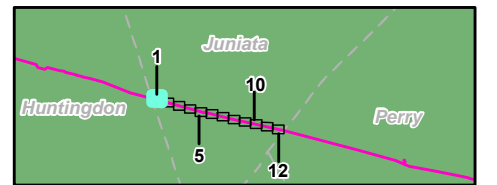
Base Map: ESRI ArcGIS Online, Roads from NRCS Geospatial Data Giveaway, 100-Year Floodplain from FEMA National Flood Hazard Layer, downloaded 09/2016.

Coordinate System: NAD 83 Stateplane, PA South, Feet



Legend

- PPP 1
- PPP 2
- PPP LOD
- 8" Centerline
- 8" Pipeline Maintenance Corridor
- Stations
- ~ Ephemeral Stream
- ~ Intermittent Stream
- ~ Perennial Stream
- ~ Pond
- ~ PEM Wetland
- ~ PFO Wetland
- ~ PSS Wetland
- ~ Ch. 105 Floodways
- ~ Waived Ch. 105 Floodways
- ~ Ch. 106 Floodplain Fringe
- Roads
- Sheet Boundary



1 inch = 100 feet

**ME1 8" and 12" Overlap with the
Proposed Pennsylvania Pipeline
Juniata County, PA.
1 of 12**

Prepared By:




Date:

11/2016

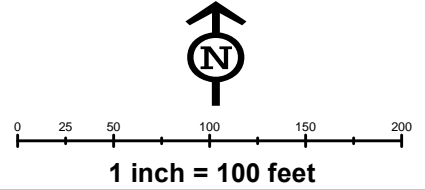
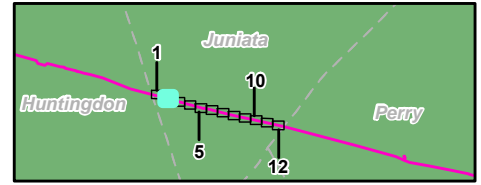
Base Map: ESRI ArcGIS Online, Roads from NRCS Geospatial Data Giveaway, 100-Year Floodplain from FEMA National Flood Hazard Layer, downloaded 09/2016.

Coordinate System: NAD 83 Stateplane, PA South, Feet

G:\GIS_files\PPP\GIS\MXD\CountyPermits\JuniataCounty\SitePlan_extramaps\set_2.mxd



- Legend**
- PPP 1
 - PPP 2
 - PPP LOD
 - 8" Centerline
 - ▨ 8" Pipeline Maintenance Corridor
 - ▣ Stations
 - ~ Ephemeral Stream
 - ~ Intermittent Stream
 - ~ Perennial Stream
 - ▣ Pond
 - ▣ PEM Wetland
 - ▣ PFO Wetland
 - ▣ PSS Wetland
 - ▣ Ch. 105 Floodways
 - ▣ Waived Ch. 105 Floodways
 - ▣ Ch. 106 Floodplain Fringe
 - Roads
 - Sheet Boundary




**ME1 8" and 12" Overlap with the
Proposed Pennsylvania Pipeline
Juniata County, PA.
2 of 12**

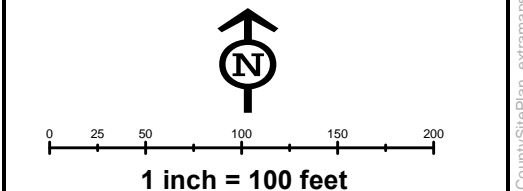
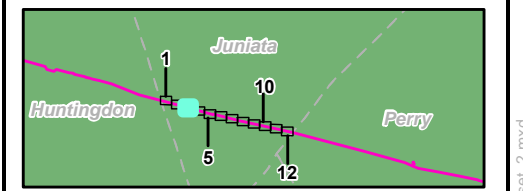
Prepared By: 	Date: 11/2016
-------------------------	--------------------------------

Base Map: ESRI ArcGIS Online, Roads from NRCS Geospatial Data Giveaway, 100-Year Floodplain from FEMA National Flood Hazard Layer, downloaded 09/2016.
Coordinate System: NAD 83 Stateplane, PA South, Feet

G:\GIS_files\PPP\GIS\MXD\CountyPermits\JuniataCounty\SitePlan_extramaps\set_2.mxd



- Legend**
- PPP 1
 - PPP 2
 - PPP LOD
 - 8" Centerline
 - ▭ 8" Pipeline Maintenance Corridor
 - ▣ Stations
 - ~ Ephemeral Stream
 - ~ Intermittent Stream
 - ~ Perennial Stream
 - ▭ Pond
 - ▭ PEM Wetland
 - ▭ PFO Wetland
 - ▭ PSS Wetland
 - ▭ Ch. 105 Floodways
 - ▭ Waived Ch. 105 Floodways
 - ▭ Ch. 106 Floodplain Fringe
 - Roads
 - ▭ Sheet Boundary

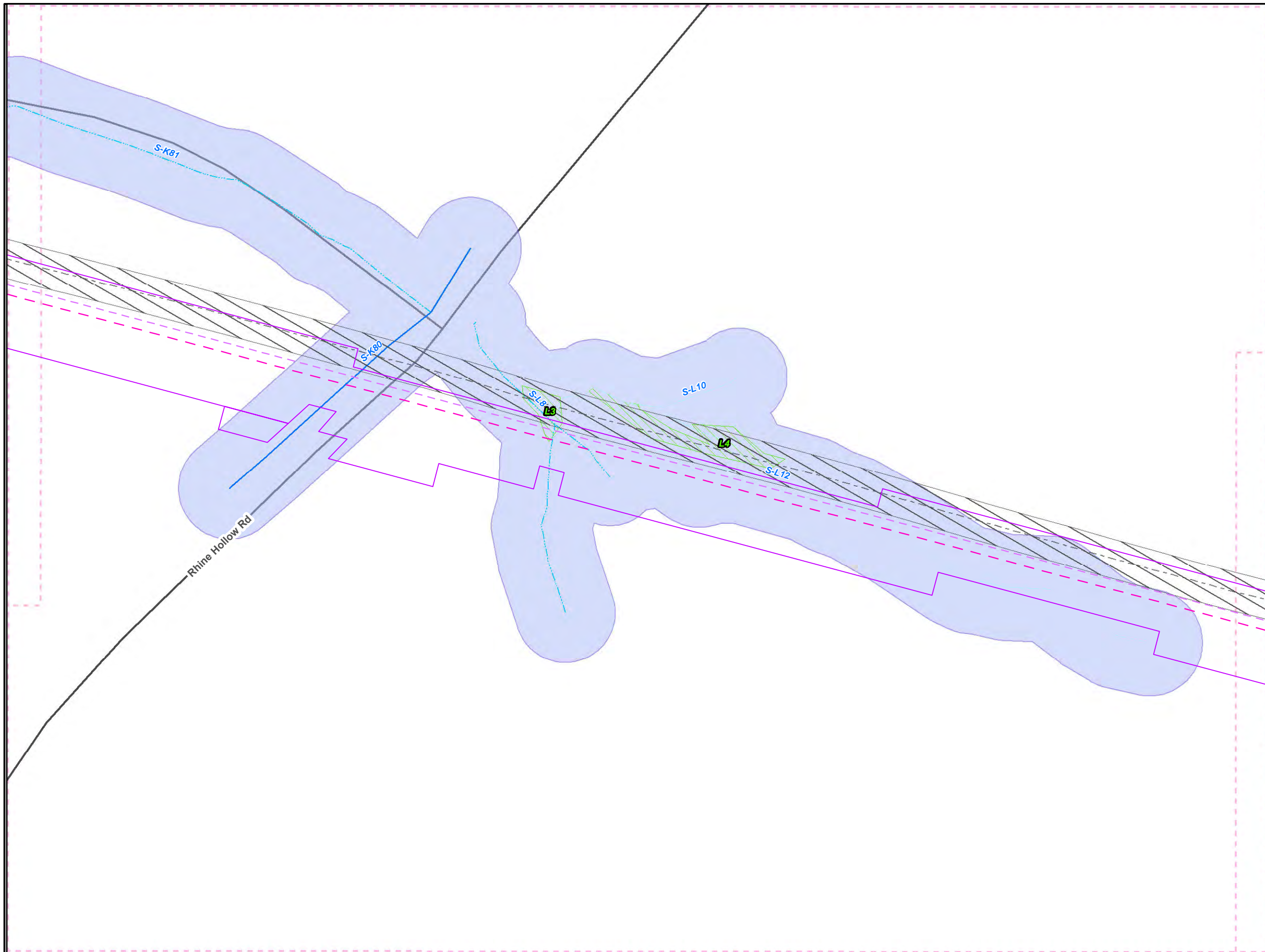


**ME1 8" and 12" Overlap with the
Proposed Pennsylvania Pipeline
Juniata County, PA.
3 of 12**

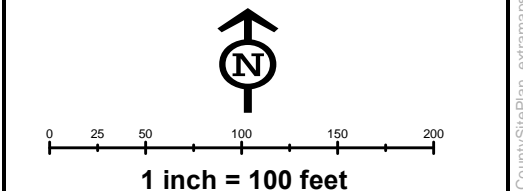
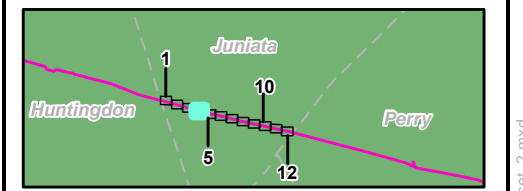
Prepared By: 	Date: 11/2016
-------------------------	--------------------------------

Base Map: ESRI ArcGIS Online, Roads from NRCS Geospatial Data Giveaway, 100-Year Floodplain from FEMA National Flood Hazard Layer, downloaded 09/2016.
Coordinate System: NAD 83 Stateplane, PA South, Feet

G:\GIS_files\PPP\GIS\MXD\CountyPermits\JuniataCounty\SitePlan_extramaps\set_2.mxd



- Legend**
- PPP 1
 - PPP 2
 - PPP LOD
 - 8" Centerline
 - ▭ 8" Pipeline Maintenance Corridor
 - ▭ Stations
 - ~ Ephemeral Stream
 - ~ Intermittent Stream
 - ~ Perennial Stream
 - ▭ Pond
 - ▭ PEM Wetland
 - ▭ PFO Wetland
 - ▭ PSS Wetland
 - ▭ Ch. 105 Floodways
 - ▭ Waived Ch. 105 Floodways
 - ▭ Ch. 106 Floodplain Fringe
 - Roads
 - Sheet Boundary




**ME1 8" and 12" Overlap with the
Proposed Pennsylvania Pipeline
Juniata County, PA.
4 of 12**

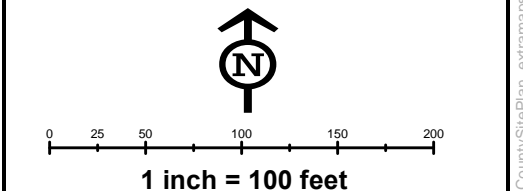
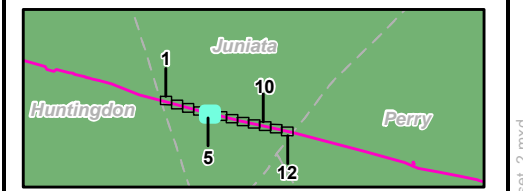
Prepared By: 	Date: 11/2016
-------------------------	--------------------------------

Base Map: ESRI ArcGIS Online, Roads from NRCS Geospatial Data Giveaway, 100-Year Floodplain from FEMA National Flood Hazard Layer, downloaded 09/2016.
Coordinate System: NAD 83 Stateplane, PA South, Feet

G:\GIS_files\PPP\GIS\WXD\CountyPermits\JuniataCounty\SitePlan_extramaps\set_2.mxd



- Legend**
- PPP 1
 - PPP 2
 - PPP LOD
 - 8" Centerline
 - ▭ 8" Pipeline Maintenance Corridor
 - ▣ Stations
 - ~ Ephemeral Stream
 - ~ Intermittent Stream
 - ~ Perennial Stream
 - ▭ Pond
 - ▭ PEM Wetland
 - ▭ PFO Wetland
 - ▭ PSS Wetland
 - ▭ Ch. 105 Floodways
 - ▭ Waived Ch. 105 Floodways
 - ▭ Ch. 106 Floodplain Fringe
 - Roads
 - Sheet Boundary

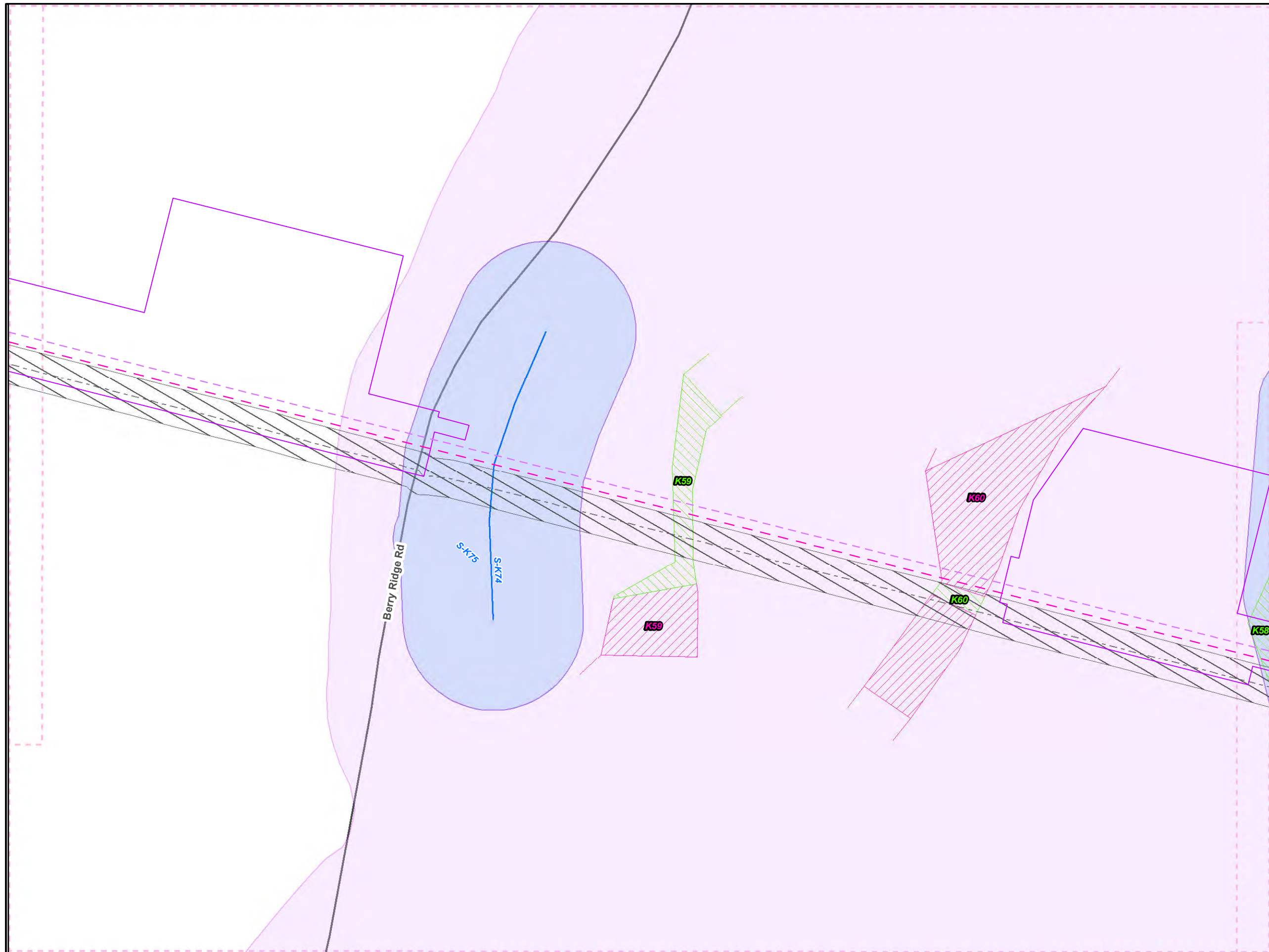


**ME1 8" and 12" Overlap with the
Proposed Pennsylvania Pipeline
Juniata County, PA.
5 of 12**

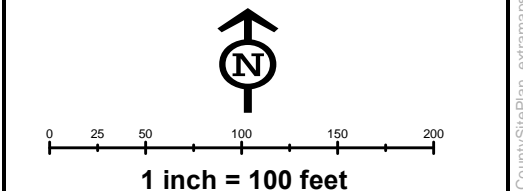
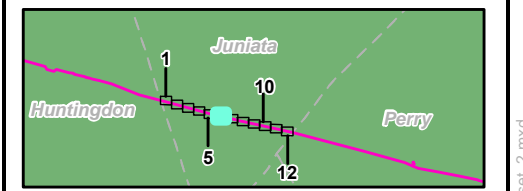
Prepared By: 	Date: 11/2016
-------------------------	--------------------------------

Base Map: ESRI ArcGIS Online, Roads from NRCS Geospatial Data Giveaway, 100-Year Floodplain from FEMA National Flood Hazard Layer, downloaded 09/2016.
 Coordinate System: NAD 83 Stateplane, PA South, Feet

G:\GIS_files\PPP\GIS\MXD\CountyPermits\JuniataCounty\SitePlan_extramaps\set_2.mxd



- Legend**
- PPP 1
 - PPP 2
 - PPP LOD
 - 8" Centerline
 - ▨ 8" Pipeline Maintenance Corridor
 - ▣ Stations
 - ~ Ephemeral Stream
 - ~ Intermittent Stream
 - ~ Perennial Stream
 - ▨ Pond
 - ▨ PEM Wetland
 - ▨ PFO Wetland
 - ▨ PSS Wetland
 - ▨ Ch. 105 Floodways
 - ▨ Waived Ch. 105 Floodways
 - ▨ Ch. 106 Floodplain Fringe
 - Roads
 - - - Sheet Boundary

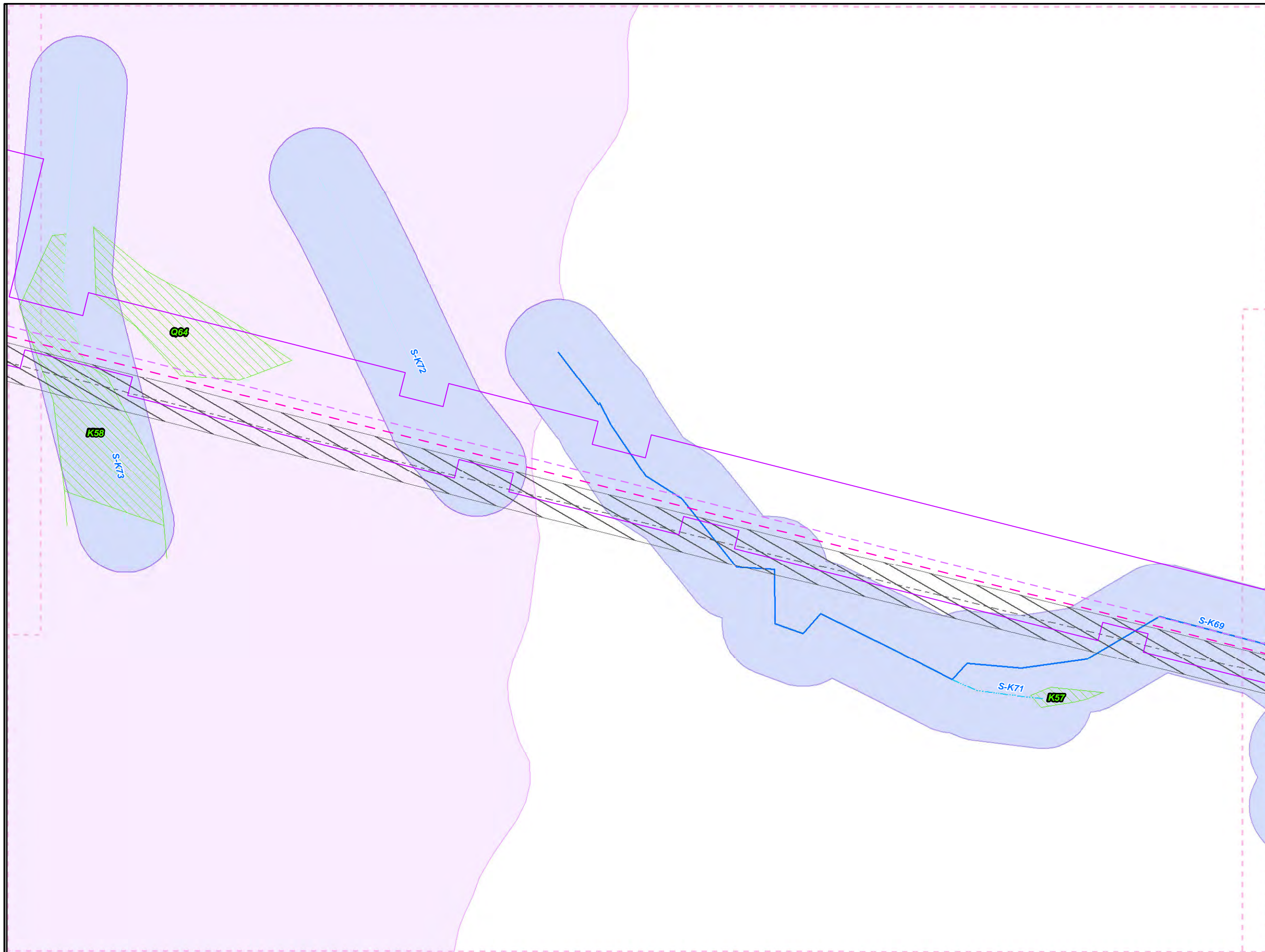


**ME1 8" and 12" Overlap with the
Proposed Pennsylvania Pipeline
Juniata County, PA.
6 of 12**

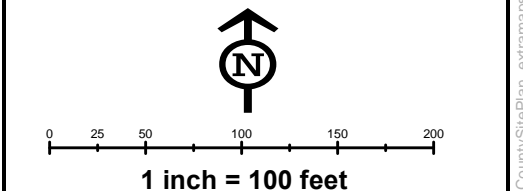
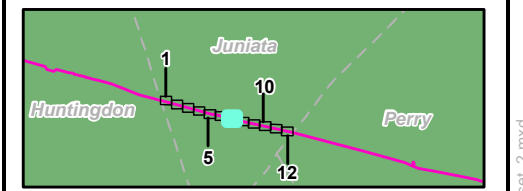
Prepared By: 	Date: 11/2016
-------------------------	--------------------------------

Base Map: ESRI ArcGIS Online, Roads from NRCS Geospatial Data Giveaway, 100-Year Floodplain from FEMA National Flood Hazard Layer, downloaded 09/2016.
Coordinate System: NAD 83 Stateplane, PA South, Feet

G:\GIS_files\PPP\GIS\MXD\CountyPermits\JuniataCounty\SitePlan_extramaps\set_2.mxd



- Legend**
- PPP 1
 - PPP 2
 - PPP LOD
 - 8" Centerline
 - ▨ 8" Pipeline Maintenance Corridor
 - Stations
 - ~ Ephemeral Stream
 - ~ Intermittent Stream
 - ~ Perennial Stream
 - ▨ Pond
 - ▨ PEM Wetland
 - ▨ PFO Wetland
 - ▨ PSS Wetland
 - ▨ Ch. 105 Floodways
 - ▨ Waived Ch. 105 Floodways
 - ▨ Ch. 106 Floodplain Fringe
 - Roads
 - Sheet Boundary

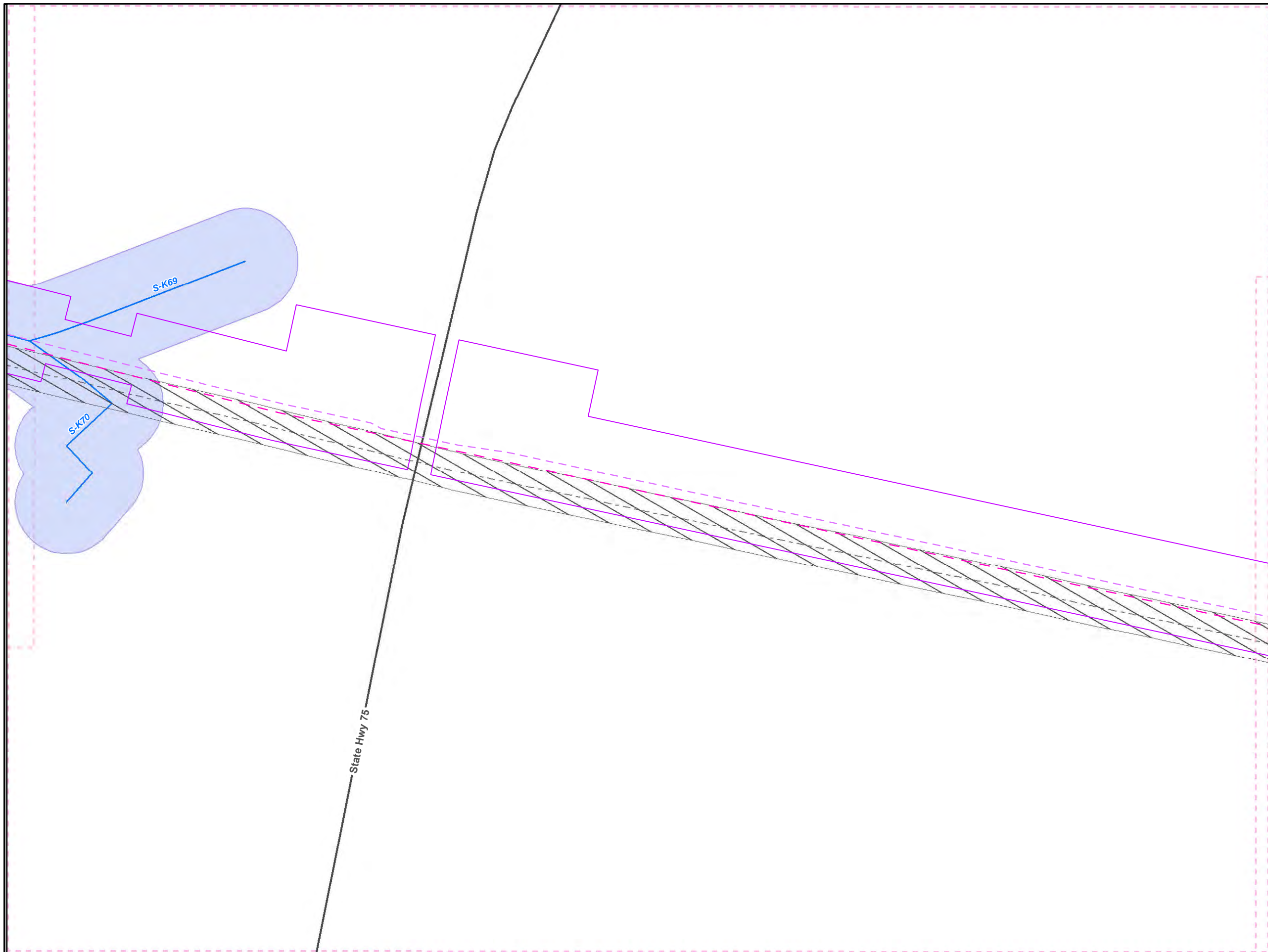


ME1 8" and 12" Overlap with the Proposed Pennsylvania Pipeline Juniata County, PA.
7 of 12

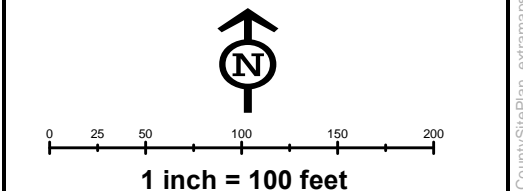
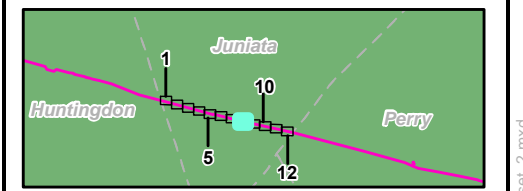
Prepared By: 	Date: 11/2016
--	-------------------------

Base Map: ESRI ArcGIS Online, Roads from NRCS Geospatial Data Giveaway, 100-Year Floodplain from FEMA National Flood Hazard Layer, downloaded 09/2016.
Coordinate System: NAD 83 Stateplane, PA South, Feet

G:\GIS_files\PPP\GIS\MapDocs\CountyPermits\JuniataCounty\SitePlan_extramaps\set_2.mxd



- Legend**
- PPP 1
 - PPP 2
 - PPP LOD
 - 8" Centerline
 - ▨ 8" Pipeline Maintenance Corridor
 - ▣ Stations
 - ~ Ephemeral Stream
 - ~ Intermittent Stream
 - ~ Perennial Stream
 - ▣ Pond
 - ▣ PEM Wetland
 - ▣ PFO Wetland
 - ▣ PSS Wetland
 - ▣ Ch. 105 Floodways
 - ▣ Waived Ch. 105 Floodways
 - ▣ Ch. 106 Floodplain Fringe
 - Roads
 - - - Sheet Boundary

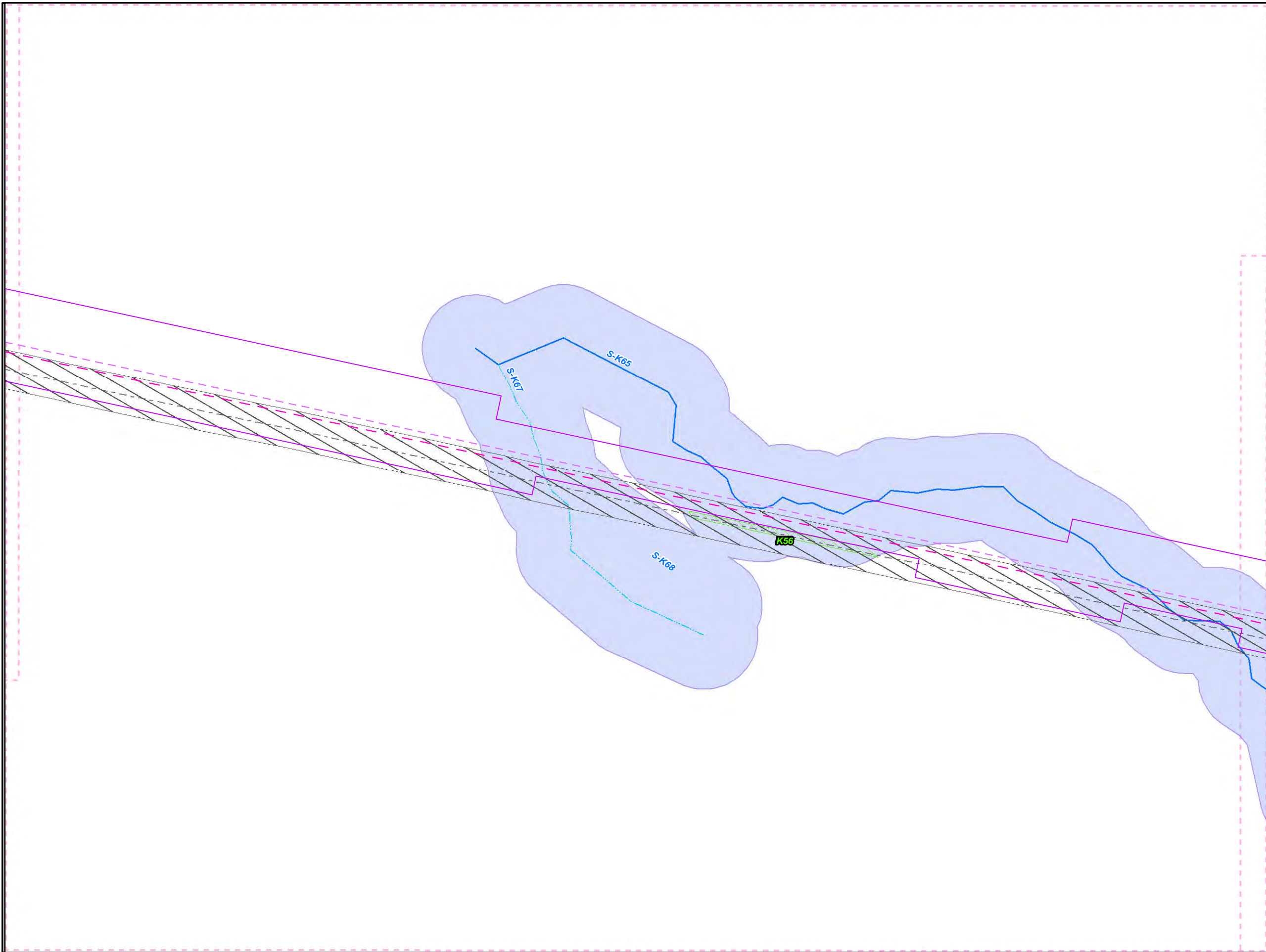


ME1 8" and 12" Overlap with the Proposed Pennsylvania Pipeline Juniata County, PA.
8 of 12

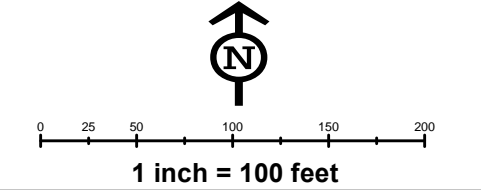
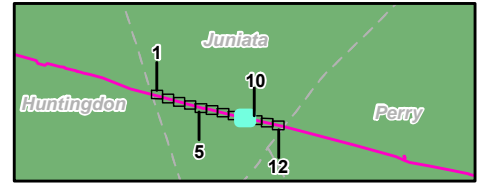
Prepared By: TETRA TECH	Date: 11/2016
-----------------------------------	-------------------------

Base Map: ESRI ArcGIS Online, Roads from NRCS Geospatial Data Giveaway, 100-Year Floodplain from FEMA National Flood Hazard Layer, downloaded 09/2016.
Coordinate System: NAD 83 Stateplane, PA South, Feet

G:\GIS_files\PPP\GIS\MXD\CountyPermits\JuniataCounty\SitePlan_extramaps\set_2.mxd



- Legend**
- PPP 1
 - PPP 2
 - PPP LOD
 - 8" Centerline
 - ▨ 8" Pipeline Maintenance Corridor
 - ▣ Stations
 - ~ Ephemeral Stream
 - ~ Intermittent Stream
 - ~ Perennial Stream
 - ▨ Pond
 - ▨ PEM Wetland
 - ▨ PFO Wetland
 - ▨ PSS Wetland
 - ▨ Ch. 105 Floodways
 - ▨ Waived Ch. 105 Floodways
 - ▨ Ch. 106 Floodplain Fringe
 - Roads
 - Sheet Boundary




**ME1 8" and 12" Overlap with the
Proposed Pennsylvania Pipeline
Juniata County, PA.
9 of 12**

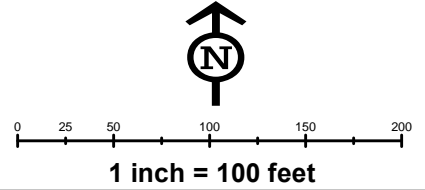
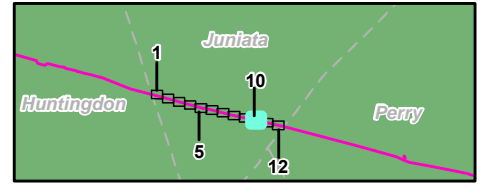
Prepared By: 	Date: 11/2016
-------------------------	--------------------------------

Base Map: ESRI ArcGIS Online, Roads from NRCS Geospatial Data Giveaway, 100-Year Floodplain from FEMA National Flood Hazard Layer, downloaded 09/2016.
Coordinate System: NAD 83 Stateplane, PA South, Feet

G:\GIS_files\PPP\GIS\MXD\CountyPermits\JuniataCounty\SitePlan_extramaps\set_2.mxd



- Legend**
- PPP 1
 - PPP 2
 - PPP LOD
 - 8" Centerline
 - ▨ 8" Pipeline Maintenance Corridor
 - ▣ Stations
 - ~ Ephemeral Stream
 - ~ Intermittent Stream
 - ~ Perennial Stream
 - ▨ Pond
 - ▨ PEM Wetland
 - ▨ PFO Wetland
 - ▨ PSS Wetland
 - ▨ Ch. 105 Floodways
 - ▨ Waived Ch. 105 Floodways
 - ▨ Ch. 106 Floodplain Fringe
 - Roads
 - ⋯ Sheet Boundary




**ME1 8" and 12" Overlap with the
Proposed Pennsylvania Pipeline
Juniata County, PA.
10 of 12**

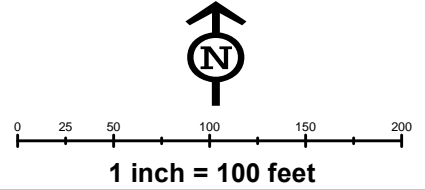
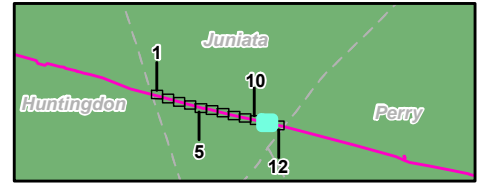
Prepared By: 	Date: 11/2016
-------------------------	--------------------------------

Base Map: ESRI ArcGIS Online, Roads from NRCS Geospatial Data Giveaway, 100-Year Floodplain from FEMA National Flood Hazard Layer, downloaded 09/2016.
Coordinate System: NAD 83 Stateplane, PA South, Feet

G:\GIS_files\PPP\GIS\MXD\CountyPermits\JuniataCounty\SitePlan_extramaps\set_2.mxd



- Legend**
- PPP 1
 - PPP 2
 - PPP LOD
 - 8" Centerline
 - ▨ 8" Pipeline Maintenance Corridor
 - Stations
 - ~ Ephemeral Stream
 - ~ Intermittent Stream
 - ~ Perennial Stream
 - ▨ Pond
 - ▨ PEM Wetland
 - ▨ PFO Wetland
 - ▨ PSS Wetland
 - ▨ Ch. 105 Floodways
 - ▨ Waived Ch. 105 Floodways
 - ▨ Ch. 106 Floodplain Fringe
 - Roads
 - Sheet Boundary




**ME1 8" and 12" Overlap with the
Proposed Pennsylvania Pipeline
Juniata County, PA.
11 of 12**

Prepared By: 	Date: 11/2016
-------------------------	--------------------------------

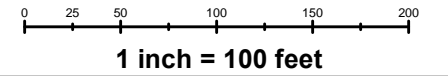
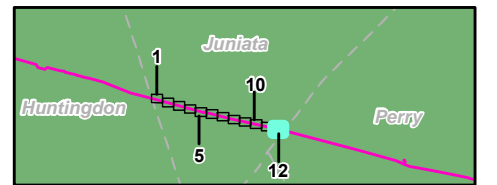
Base Map: ESRI ArcGIS Online, Roads from NRCS Geospatial Data Giveaway, 100-Year Floodplain from FEMA National Flood Hazard Layer, downloaded 09/2016.
Coordinate System: NAD 83 Stateplane, PA South, Feet

G:\GIS_files\PPP\GIS\MXD\CountyPermits\JuniataCounty\SitePlan_extramaps\set_2.mxd



Legend

- PPP 1
- PPP 2
- PPP LOD
- 8" Centerline
- 8" Pipeline Maintenance Corridor
- Stations
- ~ Ephemeral Stream
- ~ Intermittent Stream
- ~ Perennial Stream
- ~ Pond
- ~ PEM Wetland
- ~ PFO Wetland
- ~ PSS Wetland
- ~ Ch. 105 Floodways
- ~ Waived Ch. 105 Floodways
- ~ Ch. 106 Floodplain Fringe
- Roads
- Sheet Boundary



1 inch = 100 feet

**ME1 8" and 12" Overlap with the
Proposed Pennsylvania Pipeline
Juniata County, PA.
12 of 12**

Prepared By:



Date:

11/2016

Base Map: ESRI ArcGIS Online, Roads from NRCS Geospatial Data Giveaway, 100-Year Floodplain from FEMA National Flood Hazard Layer, downloaded 09/2016.

Coordinate System: NAD 83 Stateplane, PA South, Feet

G:\GIS_files\PPP\GIS\MXD\CountyPermits\JuniataCounty\SitePlan_extramaps\set_2.mxd