



DELAWARE RIVER-WWF,MF

DELAWARE RIVER-WWF,MF









DYERS CREEK-WWF,MF

S2-T10

W5-T10

S1-T10

W6-T10

-  Open Ended Boundary
-  Stream
-  Floodways
-  Limits of Disturbance
-  Water Resource Investigation Area
- Delineated Wetland**
-  Palustrine Forested
-  Parcel Boundary
-  Watershed Boundary

1 Inch = 60 Feet



Source: Esri, Maxar, GeoEye, Earthstar Geographics, CNES/Airbus DS, USDA, USGS, AeroGRID, IGN, and the GIS User Community



TRANSCONTINENTAL GAS PIPE LINE COMPANY, LLC
REGIONAL ENERGY ACCESS EXPANSION PROJECT
MAINLINE A REGULATOR

SITE PLANS

LOWER MAKEFIELD TOWNSHIP

BUCKS COUNTY

PENNSYLVANIA

Date:	3/1/2022
WHM PROJECT NUMBER:	WILLIAMS20268
Drawn By:	FTN
Figure Number:	1

M:\GIS\PROJECTS\REGIONAL_ENERGY_ACCESS_MAINLINE_A_REGULATOR\401_ProjectLocationMapping.mxd