


*Regional Energy Access Expansion Project
401 Water Quality Certification Application
Transcontinental Gas Pipe Line Company, LLC*

**SECTION 10.2.6
MAINLINE A REGULATOR**



DELAWARE RIVER-WWF, MF

DELAWARE RIVER-WWF, MF





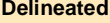


DYERS CREEK-WWF, MF

S2-T10

W5-T10

W6-T10

S1-T10

 Open Ended Boundary
 Stream
 Limits of Disturbance
 Water Resource Investigation Area
Delineated Wetland
 Palustrine Forested
 Parcel Boundary
 Watershed Boundary

1 Inch = 60 Feet



Source: Esri, Maxar, GeoEye, Earthstar Geographics, CNES/Airbus DS, USDA, USGS, AeroGRID, IGN, and the GIS User Community



TRANSCONTINENTAL GAS PIPE LINE COMPANY, LLC
REGIONAL ENERGY ACCESS EXPANSION PROJECT
MAINLINE A REGULATOR

SITE PLANS

LOWER MAKEFIELD TOWNSHIP

BUCKS COUNTY

PENNSYLVANIA

Date:	3/25/2021
WHM PROJECT NUMBER:	WILLIAMS20268
Drawn By:	FTN
Figure Number:	1

M:\GIS\PROJECTS\REGIONAL_ENERGY_ACCESS_MAINLINE_A_REGULATOR\401_ProjectLocationMapping.mxd