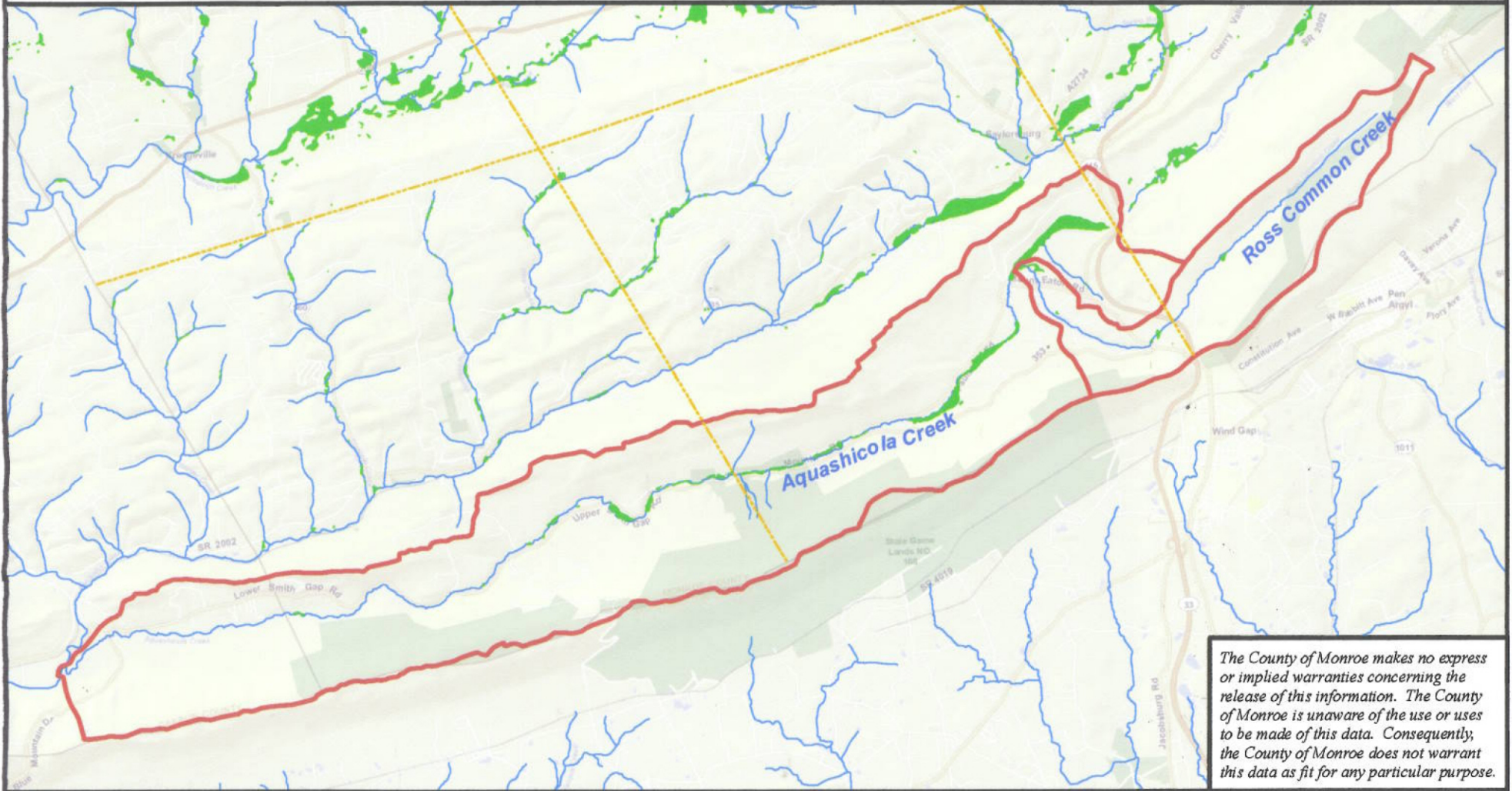


# MAP 6: NATIONAL WETLANDS INVENTORY AQUASHICOLA & ROSS COMMON CREEKS






*The County of Monroe makes no express or implied warranties concerning the release of this information. The County of Monroe is unaware of the use or uses to be made of this data. Consequently, the County of Monroe does not warrant this data as fit for any particular purpose.*

0 4,000 8,000  
Feet

1:100,000



### LEGEND

-  National Wetlands Inventory
-  Streams
-  Watershed Boundary



[www.co.monroe.pa.us/planning](http://www.co.monroe.pa.us/planning)

PREPARED BY

**Monroe County  
Planning Commission**

1 Quaker Plaza, Room 106  
Stroudsburg, PA 18360  
(570) 517-3100  
mcpc@co.monroe.pa.us

**August 2010**