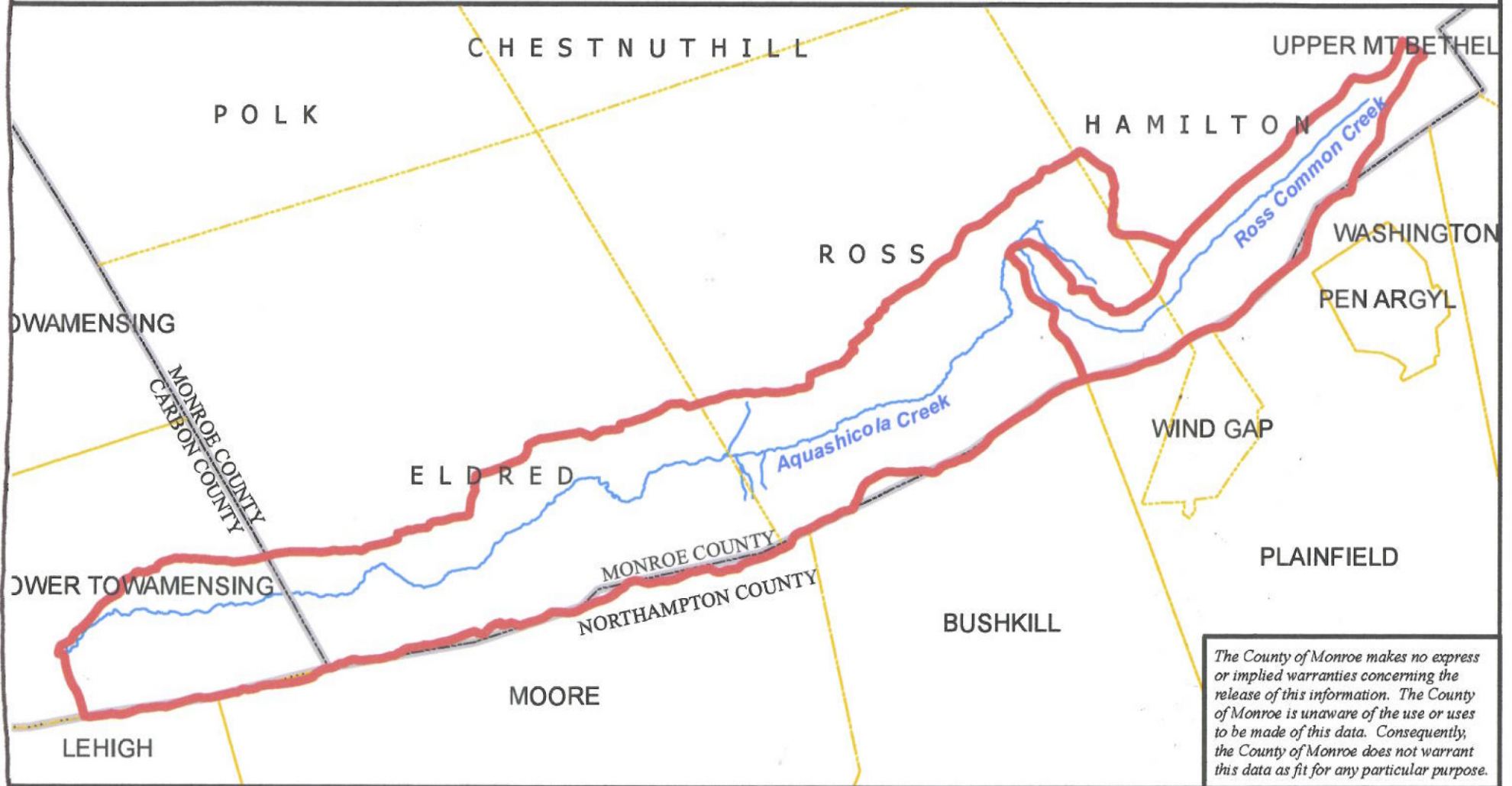


MAP 9: MUNICIPAL BOUNDARIES AQUASHICOLA & ROSS COMMON CREEKS







The County of Monroe makes no express or implied warranties concerning the release of this information. The County of Monroe is unaware of the use or uses to be made of this data. Consequently, the County of Monroe does not warrant this data as fit for any particular purpose.



1:100,000



LEGEND

-  Aquashicola & Ross Common Creeks
-  Watershed Boundary
-  Municipal Boundary
-  County Boundary



www.co.monroe.pa.us/planning

PREPARED BY

Monroe County Planning Commission

1 Quaker Plaza, Room 106
Stroudsburg, PA 18360
(570) 517-3100
mcpcc@co.monroe.pa.us

August 2010