




























LEGEND

- | | | | | | | | |
|---|-------------------------|---|---------------------|---|-----------------------|---|-----------------------------|
|  | Subject Watershed |  | 100 year floodplain |  | Surface Water Intakes |  | Active Railroads |
|  | Sample Locations |  | Recreation |  | Groundwater Sources |  | Inactive Railroads |
|  | Erosive Soils |  | Residential/School |  | Dams |  | Sub-Watershed Basins |
|  | Low Quality Stream |  | Farming |  | Snake Creek Watershed |  | Agricultural Security Areas |
|  | Moderate Quality Stream |  | Forested |  | Dirt and Gravel Roads |  | State parks |
|  | High Quality Stream |  | Quarries |  | State Roads |  | Reservoir |
|  | NWIs |  | Sewage Discharge |  | Local Roads | | |



Silver Creek Watershed

