







# Benner Twp PFAS Investigation Area

Updated: November 7, 2022



## Legend

### Sample Results

-  Above MSC - Using alternative water supply
-  Below MSC, above proposed MCLs
-  Below proposed MCLs
-  Third Party Sample - Below proposed MCLs
-  Investigation Area
-  Potential Source Investigation Area

\* PA's groundwater cleanup standard (MSC) is equal to 70 nanograms per liter (ng/L) for the combined concentration of perfluorooctanoic acid (PFOA) and perfluorooctanesulfonic acid (PFOS).

\* The Bureau of Safe Drinking Water's proposed Maximum Contaminant Level (MCL) for PFOA is 14 parts per trillion (ppt) and 18 ppt for PFOS.

**The Investigation Area is primarily bounded in the north by Buffalo Run Road, in the west by Bernal Road, in the south by Big Hollow Road, and in the east by Rock Road/Barns Lane.**

**The Potential Source Investigation Area is centered around the University Park Airport and various industry located to the north along High Tech Road.**



Source: Esri, Maxar, GeoEye, Earthstar Geographics, CNES/Airbus DS, USDA, USGS, AeroGRID, IGN, and the GIS User Community

