



January 21, 2026

Wetlands







- Estuarine and Marine Deepwater
- Freshwater Emergent Wetland
- Estuarine and Marine Wetland
- Freshwater Forested/Shrub Wetland
- Freshwater Pond
- Lake
- Other
- Riverine

This map is for general reference only. The US Fish and Wildlife Service is not responsible for the accuracy or currentness of the base data shown on this map. All wetlands related data should be used in accordance with the layer metadata found on the Wetlands Mapper web site.



January 21, 2026

Wetlands








- | | | |
|--------------------------------------------------------------------------------------------------------------------|-----------------------------------------------------------------------------------------------------------------------|------------------------------------------------------------------------------------------------|
|  Estuarine and Marine Deepwater |  Freshwater Emergent Wetland |  Lake |
|  Estuarine and Marine Wetland |  Freshwater Forested/Shrub Wetland |  Other |
| |  Freshwater Pond |  Riverine |

This map is for general reference only. The US Fish and Wildlife Service is not responsible for the accuracy or currentness of the base data shown on this map. All wetlands related data should be used in accordance with the layer metadata found on the Wetlands Mapper web site.



January 21, 2026

Wetlands

- | | | |
|--------------------------------------------------------------------------------------------------------------------|-----------------------------------------------------------------------------------------------------------------------|------------------------------------------------------------------------------------------------|
|  Estuarine and Marine Deepwater |  Freshwater Emergent Wetland |  Lake |
|  Estuarine and Marine Wetland |  Freshwater Forested/Shrub Wetland |  Other |
| |  Freshwater Pond |  Riverine |

This map is for general reference only. The US Fish and Wildlife Service is not responsible for the accuracy or currentness of the base data shown on this map. All wetlands related data should be used in accordance with the layer metadata found on the Wetlands Mapper web site.



January 21, 2026

Wetlands

- Estuarine and Marine Deepwater
- Freshwater Emergent Wetland
- Lake
- Freshwater Forested/Shrub Wetland
- Freshwater Pond
- Other
- Estuarine and Marine Wetland
- Riverine








This map is for general reference only. The US Fish and Wildlife Service is not responsible for the accuracy or currentness of the base data shown on this map. All wetlands related data should be used in accordance with the layer metadata found on the Wetlands Mapper web site.



U.S. Fish and Wildlife Service, National Standards and Support Team, wetlands_team@fws.gov

January 21, 2026

Wetlands

- | | | | | | |
|-------------------------------------------------------------------------------------|--------------------------------|-------------------------------------------------------------------------------------|-----------------------------------|---------------------------------------------------------------------------------------|----------|
|  | Estuarine and Marine Deepwater |  | Freshwater Emergent Wetland |  | Lake |
|  | Estuarine and Marine Wetland |  | Freshwater Forested/Shrub Wetland |  | Other |
| | |  | Freshwater Pond |  | Riverine |

This map is for general reference only. The US Fish and Wildlife Service is not responsible for the accuracy or currentness of the base data shown on this map. All wetlands related data should be used in accordance with the layer metadata found on the Wetlands Mapper web site.



U.S. Fish and Wildlife Service, National Standards and Support Team,
wetlands_team@fws.gov

January 21, 2026

Wetlands





- | | | |
|--------------------------------------------------------------------------------------------------------------------|-----------------------------------------------------------------------------------------------------------------------|------------------------------------------------------------------------------------------------|
|  Estuarine and Marine Deepwater |  Freshwater Emergent Wetland |  Lake |
|  Estuarine and Marine Wetland |  Freshwater Forested/Shrub Wetland |  Other |
| |  Freshwater Pond |  Riverine |

This map is for general reference only. The US Fish and Wildlife Service is not responsible for the accuracy or currentness of the base data shown on this map. All wetlands related data should be used in accordance with the layer metadata found on the Wetlands Mapper web site.



January 21, 2026

Wetlands








- | | | |
|--------------------------------------------------------------------------------------------------------------------|-----------------------------------------------------------------------------------------------------------------------|------------------------------------------------------------------------------------------------|
|  Estuarine and Marine Deepwater |  Freshwater Emergent Wetland |  Lake |
|  Estuarine and Marine Wetland |  Freshwater Forested/Shrub Wetland |  Other |
| |  Freshwater Pond |  Riverine |

This map is for general reference only. The US Fish and Wildlife Service is not responsible for the accuracy or currentness of the base data shown on this map. All wetlands related data should be used in accordance with the layer metadata found on the Wetlands Mapper web site.



January 21, 2026

Wetlands

- | | | | | | |
|-------------------------------------------------------------------------------------|--------------------------------|-------------------------------------------------------------------------------------|-----------------------------------|---------------------------------------------------------------------------------------|----------|
|  | Estuarine and Marine Deepwater |  | Freshwater Emergent Wetland |  | Lake |
|  | Estuarine and Marine Wetland |  | Freshwater Forested/Shrub Wetland |  | Other |
| | |  | Freshwater Pond |  | Riverine |






This map is for general reference only. The US Fish and Wildlife Service is not responsible for the accuracy or currentness of the base data shown on this map. All wetlands related data should be used in accordance with the layer metadata found on the Wetlands Mapper web site.



U.S. Fish and Wildlife Service, National Standards and Support Team,
wetlands_team@fws.gov

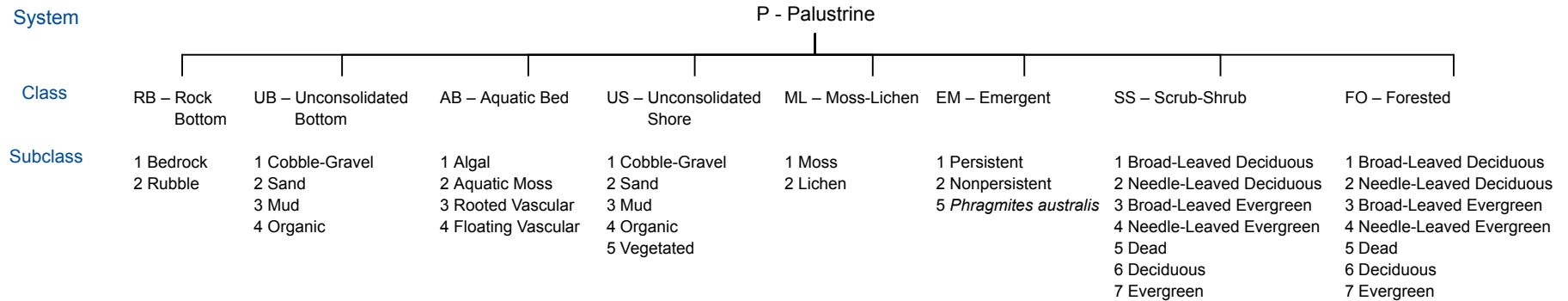
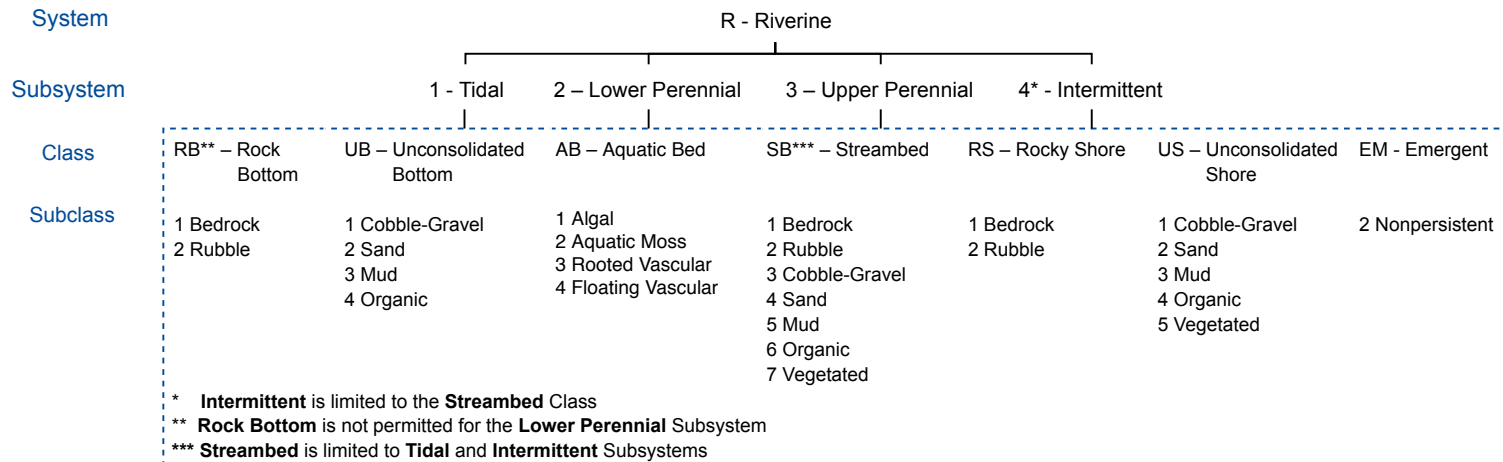
January 22, 2026

Wetlands

- | | | |
|--------------------------------------------------------------------------------------------------------------------|-----------------------------------------------------------------------------------------------------------------------|------------------------------------------------------------------------------------------------|
|  Estuarine and Marine Deepwater |  Freshwater Emergent Wetland |  Lake |
|  Estuarine and Marine Wetland |  Freshwater Forested/Shrub Wetland |  Other |
| |  Freshwater Pond |  Riverine |

This map is for general reference only. The US Fish and Wildlife Service is not responsible for the accuracy or currentness of the base data shown on this map. All wetlands related data should be used in accordance with the layer metadata found on the Wetlands Mapper web site.

WETLANDS CLASSIFICATION



MODIFIERS					
In order to more adequately describe the wetland and deepwater habitats, one each of the water regime, water chemistry, soil, or special modifiers may be applied at the class or lower level in the hierarchy.					
Water Regime			Special Modifiers	Water Chemistry	Soil
Nontidal	Saltwater Tidal	Freshwater Tidal		Halinity/Salinity	pH Modifiers for Fresh Water
A Temporarily Flooded	L Subtidal	Q Regularly Flooded-Fresh Tidal	b Beaver	1 Hyperhaline / Hypersaline	a Acid
B Seasonally Saturated	M Irregularly Exposed	R Seasonally Flooded-Fresh Tidal	d Partly Drained/Ditched	2 Euhaline / Eusaline	t Circumneutral
C Seasonally Flooded	N Regularly Flooded	S Temporarily Flooded- Fresh Tidal	f Farmed	3 Mixohaline / M ixosaline (Brackish)	i Alkaline
D Continuously Saturated	P Irregularly Flooded	T Semipermanently Flooded-Fresh Tidal	m Managed	4 Polyhaline	
E Seasonally Flooded / Saturated		V Permanently Flooded-Fresh Tidal	h Diked/Impounded	5 Mesohaline	
F Semipermanently Flooded			r Artificial Substrate	6 Oligohaline	
G Intermittently Exposed			s Spoil	0 Fresh	
H Permanently Flooded			x Excavated		
J Intermittently Flooded					g Organic
K Artificially Flooded					n Mineral