

MODULE 7

Module 7: Geology Information

[§77.404]

7.1 Stratigraphy.

- a) Rock Unit: Period (e.g., Lower Ordovician) Upper Precambrian
Formation (e.g., Rookdale Run) Catoclin Metabasalt
- b) Attach Geologic Logs of test holes or equivalent information on attached data sheet (test holes should be drilled to the ultimate depth of mining unless waived by the Department based on acceptable equivalent information). Log description must include the surface elevation of each hole submitted, lowest elevation of proposed excavation, elevation of static groundwater (method and date of measurement), lithologic description, location and extent of voids and thickness of strata encountered. Drill holes, highwall sections, or equivalent information should be located to represent the thickness of mineral and overburden to be disturbed in areas of maximum thickness. **See attached.**
- c) Provide stratigraphic correlation of the strata by geologic cross sections or fence diagrams to include lithology, stratigraphy, existing ground surface, proposed mining limits, proposed benching, final reclamation slopes, postmining water table, aquifers to be encountered or affected, directions of groundwater movement and underground mines and cave systems. [Horizontal scale shall not be smaller than the scale of Exhibit 6.2 (i.e. not less than 1 inch: 400 feet, or 1 inch: 200 feet), larger scales are acceptable (e.g. 1 inch: 100 feet)] **See attached the attached Exhibit 7.1: Geological Cross-Sections.**

7.2 Structure.

- a) Describe the local geologic structure and its relationship to the regional structure. Use diagrams and regional structural relief maps where applicable.

The local geologic structure and its relationship to the regional structure are described in the following sections. Monitoring Well Drilling and Construction Logs in support of Module 7 are included as Attachment A. Geologic cross-sections showing well construction details relative to the geologic structure and groundwater elevations are included as Attachment B. A detailed description of the local geologic structure is provided below.

South Mountain, the local name given to the northern portion of the Blue Ridge physiographic and structural province, is an anticlinorium with a core of Precambrian age volcanics and marginal belts of Cambrian graywackes and quartzites. The Iron Springs quadrangle and the Pennsylvania portion of the Blue Ridge Summit quadrangle are located on the western limb and crestal portions of this regional structure (Fauth, 1978). As depicted on the well drilling and construction logs (Attachment A), subsurface materials encountered in the boreholes and wells consist of overburden soils, weathered bedrock (cap rock), greenstone (metabasalt), and metarhyolite. The greenstone is characterized as dark green with purplish banding and a platy, agglomeritic, or porphyritic texture. The metabasalt contains chlorite, epidote, and quartz inclusions, porphyroblasts of epidote and quartz, epidote and feldspar phenocrysts, and veining comprised of calcite and quartz. The metarhyolite occurs as layers within the metabasalt and was described as a purplish rock with quartz veining, epidote porphyroblasts, and epidote and chlorite inclusions.

Review of the well drilling and construction logs (Attachment A) and available geologic cross-sections (Attachment B) indicate that cap rock, interpreted as weathered bedrock and/or saprolite, was encountered in all of the Northern Tract Quarry perimeter monitoring wells (MW-8S, MW-8D, MW-9S, MW-9D, MW-10D, MW-11D, MW-12D, MW-13D, and MW-14D). As shown on Exhibit 6.2, these wells are situated along the perimeter of the proposed Northern Tract Quarry mine buffer boundary. The cap rock underlies unconsolidated materials (i.e., clay, clay with gravel, silt, sandy silt with gravel, silt with gravel, or gravelly silt with sand) and was encountered in the boreholes used to construct monitoring wells MW-8S (27 feet bgs), MW-8D (23 feet bgs), MW-9S (41 feet bgs), MW-9D (40 feet bgs), MW-10D (7 feet bgs), MW-11D (3 feet bgs), MW-12D (5.5 feet bgs), MW-13D (5 feet bgs), MW-14S (49 feet bgs), and MW-14D (53 feet bgs). Based on monitoring data collected from these wells from April 2015 through September 2015, groundwater was encountered at variable depths in these monitoring wells including MW-8S (18.38-29.90 feet bgs), MW-8D (17.66-28.41 feet bgs), MW-9S (25.57-46.44 feet bgs), MW-9D (25.46-32.45 feet bgs), MW-10D (57.28-68.27 feet bgs), MW-11D (19.91-41.45 feet bgs), MW-12D (9.22-31.10 feet bgs), MW-13D (30.41-50.20 feet bgs), MW-14S (18.93-32.70 feet bgs), and MW-14D (26.04-43.55 feet bgs). In wells MW-9S and MW-14S, the depth to water primarily occurs within the overburden soil above the cap rock interface. In well MW-8S the depth to water generally corresponds to the overburden soil/cap rock interface. The depth to groundwater in the other above-referenced wells was encountered below the overburden soil/cap rock interface within competent (unweathered) bedrock.

The geologic structure of the Iron Springs and Blue Ridge Summit quadrangles comprises a portion of the South Mountain anticlinorium, and thus is characterized by the structural fabric of that belt. Southwest-plunging folds, and southeast-dipping flow cleavage with related downdip lineation, dominate the structure of the mapped area. These structural features are impressed upon all rocks of the area except those of post-paleozoic age. All folds in the project area are coaxial, except for locally developed, small kink folds and bands produced by the crinkling of the regional cleavage by a later slip cleavage, and those associated with the Tunnel Hill fault. Folds in the area are the product of flexural-slip and passive mechanisms. Major faults are primarily high-angle reverse faults (Fauth, 1978). The metarhyolite overlies the metabasalt in wells MW-9S/D and MW-10D confirming the presence of a thrust fault trending from southwest to northeast and extending across the easternmost portion of the proposed Northern Tract Quarry.

Groundwater moves principally through joints, locally along cleavage planes, or other regularly distributed fracture zones and is generally characterized by a considerable range in mineral content and hardness with objectionable quantities of iron locally (Fauth, 1978).

7.3 Indicate joint and fracture orientations on the Module 6.2 map (or Module 6.1 if locations not within limits of Module 6.2), using standard joint strike and dip symbols, where fracture/joint measurements were taken. Rose diagrams may be submitted if available.

| Type of Joint Or Fracture* | Lithology | Number of Measurements | Depth Below Surface | Aperture (width) | Key to 6.2 (or 6.1) |
|---|-------------------|------------------------|---------------------|------------------|---------------------|
| <u>Regional Axial Plane Cleavage</u> | <u>Metabasalt</u> | <u>22</u> | <u>N/A</u> | <u>N/A</u> | <u>6.2</u> |
| <u>Multiple Joint System</u> | <u>Metabasalt</u> | <u>2</u> | <u>N/A</u> | <u>N/A</u> | <u>6.2</u> |
| <u>Subordinate Slip or Crenulation Cleavage</u> | <u>Metabasalt</u> | <u>1</u> | <u>N/A</u> | <u>N/A</u> | <u>6.2</u> |
| <u>Fault</u> | <u>Metabasalt</u> | <u>2</u> | <u>N/A</u> | <u>N/A</u> | <u>6.2</u> |

Type of Joint or Fracture refers to tectonic, stress relief, bedding plane, etc.

Source of information (site specific measurements, publication source, etc.) Fauth, John L., 1978, Geologic Map of the Iron Springs and Blue Ridge summit Quadrangles, Adams and Frankline Counties, Pennsylvania; URS, December 2012, Hydrogeologic and Hydraulic Analysis Report – Modules 7 and 8, Specialty Granules, Inc. Charmian Facility, Hamiltonban and Washington Townships, Adams and Franklin Counties, Blue Ridge summit, Pennsylvania

7.4 Overburden Analysis.

Note: Typically overburden analysis is not required for noncoal mining operations. However, there are geologic conditions that may make overburden analysis necessary due to the potential for surface and/or groundwater pollution. Examples are mines in coal field strata that may be acid-forming, and sites where rock has undergone sulfide mineralization. The necessity for overburden analysis should be determined prior to permit application submittal. This can be done by contacting the appropriate District Mining Office.

a) Overburden Analysis Report **Not Applicable (N/A)**

The overburden analysis report must include at a minimum:

- 1) geologic logs of overburden analysis test holes including Munsell color codes. This must include the information requested in Module 7.1b. Overburden holes must be logged by a geologist. Water condition information is the same as that requested in Module 7.1b. This information is to be presented on a completed Module 7.1(B) "Geologic Log Drill Holes/ Overburden Analysis Data."
- 2) an explanation of considerations employed in determining
 - aa) drill hole spacing and number of holes,
 - bb) sampling depth; and
 - cc) sampling intervals of overburden analysis test holes.
- 3) a series of stratigraphic cross-sections or fence diagrams including all overburden analysis test holes, plus other representative test holes. The vertical scale must be sufficient to show all potentially acidic and alkaline zones and any zones proposed for special handling; a scale of one (1) inch to twenty (20) feet or greater is recommended. The stratigraphic correlations between overburden holes and other test holes must be shown. In addition, hydrogeologic information (such as water table, perched systems and so forth) should be portrayed.
- 4) overburden holes accurately located on Exhibit 6.2. Overburden holes must be surveyed such that surface elevations and hole locations are accurately determined and plotted.
- 5) results of the chemical analysis of all overburden strata and strata immediately below the lowest stratum being mined. Acid-base accounting data must be presented on Module 7.1(B) "Geologic Log Drill Holes/ Overburden Analysis Data." Actual laboratory analysis sheets may be submitted in addition to Module 7.1(B). Forms of sulfur (when submitted) should be submitted on a separate sheet.
- 6) techniques and methods of chemical analyses. References pertaining to technique or method should be cited as appropriate (e.g. Sobek, and others 1978, p. 47-50; ASTM Method D2492-84) and where a standard method is not used or has been modified, the method used should be described in detail.
- 7) an identification of any stratigraphic units possessing the potential for significant acid or alkaline production and an overall interpretation of the overburden analysis data. The criterion and rationale by which the overburden is being judged must be explained.
- 8) the name, address and telephone number of the individual(s) responsible for the collection and analysis of the data and interpretation of the data.

Note: The interpretation of overburden analysis should be provided in this Module. However, the operational plans for material placement should be provided in Module 10.

7.1(B) GEOLOGIC LOG DRILL HOLES/OVERBURDEN ANALYSIS DATA

Page 1 of _____

Hole No.: _____

(Key locations to Modules 6.2 and 9)

Surface Elevation: _____

Bottom Elevations: _____

Groundwater Elevations and Date Measured

Surveyed by: _____

Method _____

Remarks: _____

Operation Name: _____

Method of Drilling: _____

Date Drilled: _____

Drilled By: _____

Logged By: _____

Township: _____

County: _____

Quadrangle: _____

Laboratory: _____

Latitude: ° ' " Longitude: ° ' "

| Depth | Thick- ness | Scale | Graphic Log | Lithologic Description and Water Conditions | Overburden Analysis Logs* | | | | | |
|-------|----------------|-------|----------------|--|------------------------------------|-------------------------|-----------------|----------------------|----------------|-----------------------------|
| | | | | | Color <u>or</u> Munsell Code | OBA Sample Number | Log Interval | % Total Sulfur | Fizz Rating | Neutralization Potential |
| | | | | | | | | | | |
| | | | | | | | | | | |
| | | | | | | | | | | |
| | | | | | | | | | | |
| | | 10 | | | | | | | | |
| | | | | | | | | | | |
| | | | | | | | | | | |
| | | | | | | | | | | |
| | | | | | | | | | | |
| | | | | | | | | | | |
| | | 20 | | | | | | | | |
| | | | | | | | | | | |
| | | | | | | | | | | |
| | | | | | | | | | | |
| | | | | | | | | | | |
| | | | | | | | | | | |
| | | 30 | | | | | | | | |
| | | | | | | | | | | |
| | | | | | | | | | | |
| | | | | | | | | | | |
| | | | | | | | | | | |
| | | | | | | | | | | |
| | | 40 | | | | | | | | |
| | | | | | | | | | | |
| | | | | | | | | | | |
| | | | | | | | | | | |
| | | | | | | | | | | |
| | | 50 | | | | | | | | |
| | | | | | | | | | | |
| | | | | | | | | | | |
| | | | | | | | | | | |
| | | | | | | | | | | |
| | | 60 | | | | | | | | |
| | | | | | | | | | | |
| | | | | | | | | | | |
| | | | | | | | | | | |
| | | | | | | | | | | |
| | | 70 | | | | | | | | |

*When requested by the Department

7.1(B) GEOLOGIC LOG DRILL HOLES/OVERBURDEN ANALYSIS DATA - CONTINUED

Page 2 of _____

Hole No.: _____

Operation Name: _____

Remarks:

[illegible]

*When requested by the Department

7.5 Mine Workings and Solid Waste Sites.

Submit the following data on all active, completed and abandoned underground and surface mines and coal refuse disposal sites which are in or within 1000 feet of the permit area: (Key location to Modules 6.2, 9 and 18.)

Surface and Underground Mines

| Operator | Permit No. | Map Key | Status | Mineral | Water Sample No.(s) |
|-------------------------|---------------------------------|------------------------|---------------|----------------|---|
| Specialty Granules, LLC | SMP#01930302 (Pitts Quarry) | Modules 6.2, 9, and 18 | Active | Metabasalt | MW-1, MW-2, MW-3, MW-4, MW-3R, MW-4R, and MW-7; SP-5, SP-21; and SS-1 through SS-5, SS-9, and SS-10 |
| Specialty Granules, LLC | SMP#6477SM5 (West Ridge) | Modules 6.2, 9, and 18 | Active | Metabasalt | MW-5, MW-6, SS-6, SS-13, and SP-6 |
| Specialty Granules, LLC | Pending (Northern Tract Quarry) | Modules 6.2, 9, and 18 | Proposed | Metabasalt | MW-8S, MW-8D, MW-9S, MW-9D, MW-10D, MW-11D, MW-12D, MW-13D, MW-14S, MW-14D; Wetland C, Wetland D, Chn 1 US, Chn 1 DS, TC DS, DCNR Seep 1, DCNR Seep 2, Lower Seep, DCNR chn, PFO Wetland, Pond 1, Upper Seep, and TC US; PWS's Shank and Holbrook |
| | Inactive underground mine | Modules 6.2, 9, and 18 | Inactive | N/A | Controlled discharge to permitted sediment pond. NPDES 0009059 Outfall 001 |
| | Abandoned Underground Mine | Modules 6.2, 9, and 18 | Inactive | Copper | |
| | | | | | |

Solid Waste Disposal Sites:

There are no solid waste disposal sites in or within 1,000 feet of the permit area.

List the operator permit number, and type of any solid waste disposal sites in or within 1000 feet of the permit area.

N/A

ATTACHMENT A
GEOLOGIC LOGS

GEOLOGIC LOG DRILL HOLES/OVERBURDEN ANALYSIS DATA

Page 1 of 5

Hole No.: NT-13-01
 Surface Elevation: 1141.05 ft.
 Bottom Elevations: 940.05 ft.

 Static Water Elevations n/a
 and Date Measured: n/a

 Surveyed by: n/a Method: n/a
 Remarks: n/a

Operation Name: Charmian Northern Tract
 Method of Drilling: Rock Core, NQ Wireline
 Date Drilled: September-October 2013
 Drilled By: Logan Drilling Group
 Logged By: Don Coleman – Geologist (URS/AECOM)
 Quadrangle: Iron Springs, PA

 Township/County: Hamiltonban Township, Adams County
 Laboratory: SGI Technical Center
 Latitude: 39° 46' 07.31" Longitude: 77° 25' 35.85"
 Grid Coordinates: _____

| Depth | Thick-ness | Scale | Graphic Log | Lithologic Description: rock type, weathering, color, fossils, carbonate minerals concentrations, pyrite, etc. | Water Conditions | Overburden Analysis Logs | | | | | NP |
|-------|------------|-------|-------------|--|------------------|--------------------------|----------------|--------------|---------------|-------------|----|
| | | | | | | Munsell Color Code | OBA Sample No. | Log Interval | %Total Sulfur | Fizz Rating | |

| FEET | BOX | CODE | DESCRIPTION | RECOVERY |
|------|-----|------|--|--------------|
| 0 | | | Overburden (0-8') | |
| 5 | | | Depth: 8' Thickness: 8' | |
| 10 | 1 | | CAP ROCK: Metabasalt, very dark greenish gray (5G 3/1) to greenish gray (5G 5/1), very intensively to moderately fractured. Extensive iron staining/oxidation. | 100% |
| 15 | | | Intensely fractured metabasalt (8.5-11') w/multiple fractures (~50°) along foliation w/fine-grained greenish black (5G 2.5/1) chlorite and fine-grained (speckled) pale yellowish green (5GY 6/4) epidote and dark red (10R 3/6) hematite? | 118" 240" |
| 20 | | | Intensely fractured metabasalt caprock | 60° |
| 25 | | | Depth: 28' Thickness: 20' | 60° |
| 30 | 2 | | Metabasalt (caprock), dark greenish gray (5G 4/1), fine-grained greenish black (5G 2.5/1) and fine-grained epidote. Epidote peripheral rims on some chlorite blebs. Iron staining/oxidation. | |
| 35 | | | METABASALT: Grayish green (5G 4/2), massive, moderately fractured, aphanitic. Fine-grained pale yellowish green (5GY 6/4) epidote with fine-grained greenish black (5G 2.5/1) chlorite. | 95% |
| 40 | | | Intensely fractured metabasalt (28-31') | 178" 228" |
| 45 | | | Chlorite vein (1/16", 30°) | |
| 50 | | | Depth: 48' Thickness: 20' | |
| | | | Qtz/Epidote Vein | |
| | | | Light bluish gray (10B 8/1) Qtz vein (1/8", 40°) | |
| | | | Irregular-shaped Qtz + Chlorite Infill | |
| | 3 | | METABASALT (~48-50.3') Intensely fractured, moderately decomposed, moderately disintegrated. | 95% |
| | | | Depth: 50.3' Thickness: 2.3' | 5↑ |

Typical

GEOLOGIC LOG DRILL HOLES/OVERBURDEN ANALYSIS DATA

Page 2 of 5

Hole No.: NT-13-01
 Surface Elevation: 1141.05 ft.
 Bottom Elevations: 940.05 ft.

 Static Water Elevations n/a
 and Date Measured: n/a

 Surveyed by: n/a Method: n/a
 Remarks: n/a

Operation Name: Charmian Northern Tract
 Method of Drilling: Rock Core, NQ Wireline
 Date Drilled: September-October 2013
 Drilled By: Logan Drilling Group
 Logged By: Don Coleman – Geologist (URS/AECOM)
 Quadrangle: Iron Springs, PA

 Township/County: Hamiltonban Township, Adams County
 Laboratory: SGI Technical Center
 Latitude: 39° 46' 07.31" Longitude: 77° 25' 35.85"
 Grid Coordinates: _____

| Depth | Thick- ness | Scale | Graphic Log | Lithologic Description: rock type, weathering, color, fossils, carbonate minerals concentrations, pyrite, etc. | Water Conditions | Overburden Analysis Logs | | | | | |
|-------|----------------|-------|----------------|---|---------------------|--------------------------|-------------------|-----------------|------------------|----------------|----|
| | | | | | | Munsell Color Code | OBA Sample No. | Log Interval | %Total Sulfur | Fizz Rating | NP |

| FEET | BOX | CODE | DESCRIPTION | RECOVERY | |
|------|-----|------|---|----------|---------|
| 50 | 3 | | METABASALT: Dark greenish gray (5G 4/1), massive, moderately fractured, aphanitic. Fine-grained (speckled) pale yellowish green (5GY 6/4) epidote, greenish black (5G 2.5/1) chlorite, some w/peripheral epidote rims. | 95% | 6↓ |
| 55 | | | | 142" | |
| | | | | 228" | |
| 60 | | | Intensely fractured metabasalt (60-61') | | Typical |
| | | | Depth: 65.3 Thickness: 15' | | |
| 65 | | | Intensely fractured metabasalt (~64.8-65.3') | | |
| | 4 | | METABASALT, grayish green (5G 5/2), massive, slightly fractured, aphanitic. Fine-grained (speckled) pale yellowish green (5GY 6/4) epidote, minor greenish black (5G 2.5/1) chlorite, some oriented to foliation (~30-40°). Epidote peripheral rims on some chlorite blebs. | 95% | |
| 70 | | | | 191" | |
| | | | | 228" | |
| 75 | | | Light bluish gray (5PB 7/1) Qtz. Infill | | 40° |
| 80 | | | | | Typical |
| | | | Depth: 85' Thickness: 19.7' | | |
| 85 | 5 | | METABASALT, grayish green (5G 5/2), massive, slightly fractured, aphanitic. Fine-grained (speckled) pale yellowish green (5GY 6/4) epidote w/v. fine-grained greenish black (5G 2.5/1) chlorite, some w/epidote peripheral rims. | 95% | 25° |
| 90 | | | | 202" | 50° |
| | | | | 228" | 40° |
| 95 | | | | | 42° |
| 100 | | | | | 6↑ |

GEOLOGIC LOG DRILL HOLES/OVERBURDEN ANALYSIS DATA

Page 3 of 5

Hole No.: NT-13-01
 Surface Elevation: 1141.05 ft.
 Bottom Elevations: 940.05 ft.

 Static Water Elevations n/a
 and Date Measured: n/a

 Surveyed by: n/a Method: n/a
 Remarks: n/a

Operation Name: Charmian Northern Tract
 Method of Drilling: Rock Core, NQ Wireline
 Date Drilled: September-October 2013
 Drilled By: Logan Drilling Group
 Logged By: Don Coleman – Geologist (URS/AECOM)
 Quadrangle: Iron Springs, PA

 Township/County: Hamiltonban Township, Adams County
 Laboratory: SGI Technical Center
 Latitude: 39° 46' 07.31" Longitude: 77° 25' 35.85"
 Grid Coordinates: _____

| Depth | Thick-ness | Scale | Graphic Log | Lithologic Description: rock type, weathering, color, fossils, carbonate minerals concentrations, pyrite, etc. | Water Conditions | Overburden Analysis Logs | | | | | NP |
|-------|------------|-------|-------------|--|------------------|--------------------------|----------------|--------------|---------------|--------------|-----------|
| | | | | | | Munsell Color Code | OBA Sample No. | Log Interval | %Total Sulfur | Fizz Rating | |
| FEET | BOX | CODE | | DESCRIPTION | | | | | | RECOVERY | |
| 100 | 5 | | | Depth: 104' Thickness: 19' | | | | | | 95% | 7↓ 40° |
| 105 | 6 | | | METABASALT, grayish green (5G 4/2), massive, moderately fractured, aphanitic. Fine-grained pale yellowish green (5GY 6/4) epidote, minor irregular greenish black (5G 2.5/1) chlorite | | | | | | 95% | |
| 110 | | | | | | | | | | 182" 228" | |
| 115 | | | | Intensely fractured metabasalt (114-114.5') along foliation Dark gray (2.5YR 3/6) laminated bands of hematite (~111-119') | | | | | | | |
| 120 | | | | Depth: 123' Thickness: 19' | | | | | | | Typical |
| 125 | 7 | | | METABASALT, grayish green (5G 5/2), massive, slightly fractured, aphanitic. Fine-grained (speckled) pale yellowish green (5GY 6/4) epidote, minor greenish black (5G 2.5/1) chlorite w/some epidote peripheral rims. | | | | | | 95% | |
| 130 | | | | (~128.5-128.8') Amygdaloidal metabasalt w/irregular-shaped vesicles filled with white (9.5/N) to light bluish gray (5PB 8/1) Qtz. | | | | | | 210" 228" | |
| 135 | | | | | | | | | | | |
| 140 | | | | (~137.5') Amygdaloidal w/irregular-shaped vesicles filled w/Qtz, minor epidote and chlorite. Depth: 142' Thickness: 19' | | | | | | | Typical |
| 145 | 8 | | | (~143-143.5') Hematite (?) vein rimmed w/epidote | | | | | | 95% | |
| 150 | | | | METABASALT, grayish green (5G 4/2), massive, slightly to moderately fractured, aphanitic. Fine-grained (speckled) pale yellowish green (5GY 6/4) epidote w/irregular greenish black (5G 2.5/1) chlorite, some epidote rims on chlorite | | | | | | 192" 228" | 30° 7↑ |

GEOLOGIC LOG DRILL HOLES/OVERBURDEN ANALYSIS DATA

Page 4 of 5

Hole No.: NT-13-01
 Surface Elevation: 1141.05 ft.
 Bottom Elevations: 940.05 ft.

 Static Water Elevations n/a
 and Date Measured: n/a

 Surveyed by: n/a Method: n/a
 Remarks: n/a

Operation Name: Charmian Northern Tract
 Method of Drilling: Rock Core, NQ Wireline
 Date Drilled: September-October 2013
 Drilled By: Logan Drilling Group
 Logged By: Don Coleman – Geologist (URS/AECOM)
 Quadrangle: Iron Springs, PA

 Township/County: Hamiltonban Township, Adams County
 Laboratory: SGI Technical Center
 Latitude: 39° 46' 07.31" Longitude: 77° 25' 35.85"
 Grid Coordinates: _____

| Depth | Thick-ness | Scale | Graphic Log | Lithologic Description: rock type, weathering, color, fossils, carbonate minerals concentrations, pyrite, etc. | Water Conditions | Overburden Analysis Logs | | | | | NP |
|-------|------------|-------|-------------|--|------------------|--------------------------|----------------|--------------|---------------|-------------|----|
| | | | | | | Munsell Color Code | OBA Sample No. | Log Interval | %Total Sulfur | Fizz Rating | |

| FEET | BOX | CODE | DESCRIPTION | RECOVERY | |
|------|-----|------|---|----------|------------|
| 150 | 8 | | (~151-152') Greenish black (5G 2.5/1) chlorite oriented w/foliation. Some epidote rims on chlorite. | 95% | 7↑ 8↓ |
| | | | (~152-160') Weak red (10R 5/4) to dark red (10R 3/60 hematite (?) layers | 192" | |
| 155 | | | (~154.5-161') Intensely to moderately fractured metabasalt. | 228" | |
| | | | (~157") Vuggy | | Typical |
| 160 | | | (~158.5-159') Epidote veins (45°) | | |
| | 9 | | METABASALT, grayish green (5G 4/2), massive, slightly fractured, aphanitic. Fine-grained, pale yellowish green (5GY 6/4) epidote, greenish black (5G 2.5/1) chlorite w/some epidote rims. | 100% | |
| 165 | | | (~166-168") Irregular light bluish gray (5PB 8/1) Qtz infill | 212" | |
| | | | Depth: 182' Thickness: 21' | 240" | |
| 170 | | | (~172-176") Moderately fractured metabasalt | | Typical |
| 175 | | | (~178.3-179.2') Amygdaloidal w/irregular vesicles filled w/bluish gray Qtz and epidote, some stretched. | | |
| 180 | | | (~180-181') Qtz-filled vesicles (stretched) | | |
| | 10 | | Depth: 201' Thickness: 19' | 100% | |
| 185 | | | Qtz vein (1/4", 60°) | 232" | 60° 33° |
| 190 | | | Light bluish gray (10B 7/1) Qtz parallel to foliation Irregular-shaped vesicles filled w/white (9.5/N) Qtz | 240" | 27° 53° |
| 195 | | | (~196-201) Amygdaloidal metabasalt w/widely scattered and randomly oriented vesicles filled w/light bluish gray (10B 8/1) Qtz, greenish black (2.5G 2.5/1) chlorite, and pale yellowish green (5GY 6/4) epidote. Qtz and chlorite vesicles oriented to foliation, some epidote peripheral rims on chlorite. | | 45° 35° |
| 200 | | | | | 8↑ |

GEOLOGIC LOG DRILL HOLES/OVERBURDEN ANALYSIS DATA

Page 5 of 5

Hole No.: NT-13-01
 Surface Elevation: 1141.05 ft.
 Bottom Elevations: 940.05 ft.

 Static Water Elevations n/a
 and Date Measured: n/a

 Surveyed by: n/a Method: n/a
 Remarks: n/a

Operation Name: Charmian Northern Tract
 Method of Drilling: Rock Core, NQ Wireline
 Date Drilled: September-October 2013
 Drilled By: Logan Drilling Group
 Logged By: Don Coleman – Geologist (URS/AECOM)
 Quadrangle: Iron Springs, PA

 Township/County: Hamiltonban Township, Adams County
 Laboratory: SGI Technical Center
 Latitude: 39° 46' 07.31" Longitude: 77° 25' 35.85"
 Grid Coordinates: _____

| Depth | Thick- ness | Scale | Graphic Log | Lithologic Description: rock type, weathering, color, fossils, carbonate minerals concentrations, pyrite, etc. | Water Conditions | Overburden Analysis Logs | | | | | |
|-------|----------------|-------|----------------|---|---------------------|--------------------------|-------------------|-----------------|------------------|----------------|----|
| | | | | | | Munsell Color Code | OBA Sample No. | Log Interval | %Total Sulfur | Fizz Rating | NP |
| FEET | | BOX | CODE | DESCRIPTION | | | RECOVERY | | | | |
| 200 | 10 | | | Corehole NT-13-01 completed at a depth of 201 feet below collar elevation of 1140 feet amsl. | | | | | | 8↑ | |
| | | | | | | | | | | 9↓ | |
| | | | | | | | | | | | |
| | | | | | | | | | | | |
| | | | | | | | | | | | |
| 205 | | | | | | | | | | | |
| | | | | | | | | | | | |
| | | | | | | | | | | | |
| | | | | | | | | | | | |
| | | | | | | | | | | | |
| 210 | | | | | | | | | | | |
| | | | | | | | | | | | |
| | | | | | | | | | | | |
| | | | | | | | | | | | |
| | | | | | | | | | | | |
| 215 | | | | | | | | | | | |
| | | | | | | | | | | | |
| | | | | | | | | | | | |
| | | | | | | | | | | | |
| 220 | | | | | | | | | | | |
| | | | | | | | | | | | |
| | | | | | | | | | | | |
| | | | | | | | | | | | |
| 225 | | | | | | | | | | | |
| | | | | | | | | | | | |
| | | | | | | | | | | | |
| | | | | | | | | | | | |
| 230 | | | | | | | | | | | |
| | | | | | | | | | | | |
| | | | | | | | | | | | |
| | | | | | | | | | | | |
| 235 | | | | | | | | | | | |
| | | | | | | | | | | | |
| | | | | | | | | | | | |
| | | | | | | | | | | | |
| 240 | | | | | | | | | | | |
| | | | | | | | | | | | |
| | | | | | | | | | | | |
| | | | | | | | | | | | |
| 245 | | | | | | | | | | | |
| | | | | | | | | | | | |
| | | | | | | | | | | | |
| | | | | | | | | | | | |
| 250 | | | | | | | | | | | |

Corehole NT-13-01 completed at a depth of 201 feet below collar elevation of 1140 feet amsl.

GEOLOGIC LOG DRILL HOLES/OVERBURDEN ANALYSIS DATA

Page 1 of 3

Hole No.: NT-13-02
 Surface Elevation: 1146.60 ft.
 Bottom Elevations: 1011.60 ft.

 Static Water Elevations n/a
 and Date Measured: n/a

 Surveyed by: n/a Method: n/a
 Remarks: n/a

Operation Name: Charmian Northern Tract
 Method of Drilling: Rock Core, NQ Wireline
 Date Drilled: September-October 2013
 Drilled By: Logan Drilling Group
 Logged By: Don Coleman – Geologist (URS/AECOM)
 Quadrangle: Iron Springs, PA

 Township/County: Hamiltonban Township, Adams County
 Laboratory: SGI Technical Center
 Latitude: 39° 46' 07.56" Longitude: 77° 26' 25.40"
 Grid Coordinates: _____

| Depth | Thick-ness | Scale | Graphic Log | Lithologic Description: rock type, weathering, color, fossils, carbonate minerals concentrations, pyrite, etc. | Water Conditions | Overburden Analysis Logs | | | | | NP |
|-------|------------|-------|-------------|--|------------------|--------------------------|----------------|--------------|---------------|-------------|----|
| | | | | | | Munsell Color Code | OBA Sample No. | Log Interval | %Total Sulfur | Fizz Rating | |

| FEET | BOX | CODE | DESCRIPTION | RECOVERY |
|------|-----|------|---|----------------------------|
| 0 | | | | |
| 5 | | | | 41° 54° |
| 10 | 1 | | CAP ROCK: Metabasalt, grayish green (5G 4/2) | 95% 50° 35° |
| | | | METABASALT: Grayish green (5G 5/2), massive, moderately fractured, aphanitic. Fine-grained (speckled) pale yellowish green (5GY 6/4) epidote w/oval, irregular, and tabular (stretched) greenish black (5G 2.5/1) chlorite, some w/epidote peripheral rims. Some chlorite stretched (oriented) in direction of foliation (~30°) | 168" 30° 228" 35° |
| 15 | | | Qtz vein (1/8", 50°) | 54° 56° |
| 20 | | | Depth: 26' Thickness: 19' | Typical 45° 45° |
| 25 | | | (~24.5-25') Very intensely fractured metabasalt Vuggy | |
| 30 | 2 | | METABASALT: Grayish green (5G 5/2), massive, slightly to moderately fractured, aphanitic. Fine-grained (speckled) pale yellowish green (5GY 6/4) epidote w/ greenish black (5G 2.5/1) irregular chlorite and Qtz oriented to foliation (~30-40°) | 100% 173" 240" |
| 35 | | | (~31-32') Intensely fractured w/iron staining/oxidation and some vugs present | |
| 40 | | | Vugs oriented to foliation 1" Qtz-filled cavity | Typical |
| 45 | | | (~41-42') Intensely fractured metabasalt w/vugs oriented to foliation (~30°), iron staining | |
| | | | (~42.5-45') Chlorite banding (~40°) w/Qtz and speckled epidote Depth: 46' Thickness: 20' | |
| 50 | 3 | | | 55° 20° |

GEOLOGIC LOG DRILL HOLES/OVERBURDEN ANALYSIS DATA

Page 2 of 3

Hole No.: NT-13-02
 Surface Elevation: 1146.60 ft.
 Bottom Elevations: 1011.60 ft.

 Static Water Elevations n/a
 and Date Measured: n/a

 Surveyed by: n/a Method: n/a
 Remarks: n/a

Operation Name: Charmian Northern Tract
 Method of Drilling: Rock Core, NQ Wireline
 Date Drilled: September-October 2013
 Drilled By: Logan Drilling Group
 Logged By: Don Coleman – Geologist (URS/AECOM)
 Quadrangle: Iron Springs, PA

 Township/County: Hamiltonban Township, Adams County
 Laboratory: SGI Technical Center
 Latitude: 39° 46' 07.56" Longitude: 77° 26' 25.40"
 Grid Coordinates: _____

| Depth | Thick- ness | Scale | Graphic Log | Lithologic Description: rock type, weathering, color, fossils, carbonate minerals concentrations, pyrite, etc. | Water Conditions | Overburden Analysis Logs | | | | | NP |
|-------|----------------|-------|----------------|---|---------------------|--------------------------|-------------------|-----------------|------------------|----------------|----|
| | | | | | | Munsell Color Code | OBA Sample No. | Log Interval | %Total Sulfur | Fizz Rating | |

| FEET | BOX | CODE | DESCRIPTION | RECOVERY | |
|------|-----|------|--|---------------------------------|---------------|
| 50 | 3 | | METABASALT: Grayish green (5G 4/2), massive, slightly fractured, aphanitic. Fine-grained (speckled) pale yellowish green (5GY 6/4) epidote w/Qtz and greenish black (5G 2.5/1) chlorite oriented to foliation (~40°). Epidote peripheral rims on some chlorite. Iron-stained fracture surface (52.3-52.4') Min. Epidote Replacement (Epidosite) Qtz vein (1/4", 20°) Min. Epidote Replacement (Epidosite) Depth: 66' Thickness: 20' | 100% <u>227"</u> 240" | 5↑ 6↓ |
| 55 | | | | | |
| 60 | | | | | |
| 65 | | | | | |
| | 4 | | METABASALT: Grayish green (5G 5/2), massive, slightly fractured, aphanitic. Depth: 85' Thickness: 19' | 95% <u>220"</u> 228" | |
| 70 | | | | | |
| 75 | | | | | |
| 80 | | | | | Typical |
| | | | (~81.5-83') Qtz infill along foliation Epidote vein (1/8") w/chlorite and epidote peripheral rims | | Unique |
| 85 | 5 | | METABASALT: Grayish green (5G 4/2), massive, slightly fractured, aphanitic. (~90.8-91.5') Min-Mod. Epidote Replacement (Epidosite) (~91.5-95') Metabasalt, pale red (10R 6/4), massive, aphanitic; Irregular to tabular (stretched) greenish black (5G 2.5/1) chlorite (~96-100') Qtz and chlorite infill oriented w/foliation (30°) | | |
| 90 | | | | | |
| 95 | | | | | |
| 100 | | | | | Typical 6↑ |

GEOLOGIC LOG DRILL HOLES/OVERBURDEN ANALYSIS DATA

Page 3 of 3

Hole No.: NT-13-02
 Surface Elevation: 1146.60 ft.
 Bottom Elevations: 1011.60 ft.

 Static Water Elevations n/a
 and Date Measured: n/a

 Surveyed by: n/a Method: n/a
 Remarks: n/a

Operation Name: Charmian Northern Tract
 Method of Drilling: Rock Core, NQ Wireline
 Date Drilled: September-October 2013
 Drilled By: Logan Drilling Group
 Logged By: Don Coleman – Geologist (URS/AECOM)
 Quadrangle: Iron Springs, PA

 Township/County: Hamiltonban Township, Adams County
 Laboratory: SGI Technical Center
 Latitude: 39° 46' 07.56" Longitude: 77° 26' 25.40"
 Grid Coordinates: _____

| Depth | Thick-ness | Scale | Graphic Log | Lithologic Description: rock type, weathering, color, fossils, carbonate minerals concentrations, pyrite, etc. | Water Conditions | Overburden Analysis Logs | | | | | NP |
|-------|------------|-------|-------------|--|------------------|--------------------------|----------------|--------------|---------------|----------------------------|----------|
| | | | | | | Munsell Color Code | OBA Sample No. | Log Interval | %Total Sulfur | Fizz Rating | |
| 100 | 5 | | | Depth: 105' Thickness: 20' (~103.3') Qtz. Vein (1", 30 ⁰) w/trace Native Cu | | | | | 100% | <u>223"</u> <u>240"</u> | |
| 105 | 6 | | | EPIDOSITE (Min-Maj. Epidote) Replacement, massive, slightly fractured, aphanitic. Minor greenish black (5G 2.5/1) chlorite. | | | | | 95% | <u>203"</u> <u>228"</u> | 8↑ 7↓ |
| 110 | | | | (~112.5') Trace Native Cu | | | | | | | |
| 115 | | | | (~113.5-125 ⁴ ') Epidosite (Mod-Maj. Epidote Replacement) | | | | | | | |
| 120 | | | | (~120.8') Trace Native Cu | | | | | | | Typical |
| 125 | | | | Depth: 124' Thickness: 19' | | | | | | | |
| 130 | | | | METABASALT: Grayish green (5G 5/2), massive, slightly fractured, aphanitic. Fine-grained (speckled) pale yellowish green (5GY 6/4) epidote w/trace greenish black (5G 2.5/1) chlorite, some epidote peripheral rims. Min-Maj. Epidote Replacement (Epidosite). (~126.4') Trace Native Cu Qtz vein (1/4", 40 ⁰) | | | | | 100% | <u>130"</u> <u>132"</u> | Typical |
| 135 | | | | Depth: 135' Thickness: 11' | | | | | | | |
| 140 | | | | Corehole NT-13-02 completed at depth of 135 feet below collar elevation of 1145 feet amsl. | | | | | | | |
| 145 | | | | | | | | | | | |
| 150 | | | | | | | | | | | |

GEOLOGIC LOG DRILL HOLES/OVERBURDEN ANALYSIS DATA

Page 1 of 3

Hole No.: NT-13-03
 Surface Elevation: 1095.31 ft.
 Bottom Elevations: 970.31 ft.

 Static Water Elevations n/a
 and Date Measured: n/a

 Surveyed by: n/a Method: n/a
 Remarks: n/a

Operation Name: Charmian Northern Tract
 Method of Drilling: Rock Core, NQ Wireline
 Date Drilled: September-October 2013
 Drilled By: Logan Drilling Group
 Logged By: Don Coleman – Geologist (URS/AECOM)
 Quadrangle: Iron Springs, PA

 Township/County: Hamiltonban Township, Adams County
 Laboratory: SGI Technical Center
 Latitude: 39° 46' 08.29" Longitude: 77° 26' 17.07"
 Grid Coordinates: _____

| Depth | Thick-ness | Scale | Graphic Log | Lithologic Description: rock type, weathering, color, fossils, carbonate minerals concentrations, pyrite, etc. | Water Conditions | Overburden Analysis Logs | | | | | NP |
|-------|------------|-------|---|--|------------------|--------------------------|----------------|--------------|---------------|-------------|----------------------------|
| | | | | | | Munsell Color Code | OBA Sample No. | Log Interval | %Total Sulfur | Fizz Rating | |
| FEET | BOX | CODE | DESCRIPTION | | | | | | | | RECOVERY |
| 0 | | | | | | | | | | | |
| 5 | | | | | | | | | | | 5↑ 6↓ |
| 10 | 1 | | CAPROCK (9-13'): Metabasalt, grayish green (5G 4/2), moderately to intensely fractured. Irregular greenish black (5G 2.5/1) chlorite, fine-grained pale yellowish green (5GY 6/4) epidote, and red (7.5R 4/8) hematite (?) aligned to foliation. Iron staining/oxidation observed on core surfaces. | | | | | | | | 90% <u>183"</u> 216" |
| 15 | | | METABASALT: Grayish green (5G 4/2), massive, slightly fractured, aphanitic. Greenish black (5G 2.5/1) chlorite, fine-grained (speckled) pale yellowish green (5GY 6/4) epidote. Trace red (7.5R 4/8) hematite (?) parallel to foliation. | | | | | | | | 45° |
| 20 | | | (18.6-18.7') EPIDOSITE (Mod. Epidote Replacement) | | | | | | | | |
| 25 | | | (~24.3-26.1') Intensely fractured zone w/iron staining/oxidation. Depth: 27' Thickness: 18' | | | | | | | | 50° |
| 30 | 2 | | METABALT: Grayish green (5G 4/2), massive, slightly fractured, aphanitic. Fine-grained (speckled) pale yellowish green (5GY 6/4) epidote, greenish black (5G 2.5/1) chlorite. Epidote peripheral rims on some chlorite observed. Trace red (7.5R 4/8) hematite. | | | | | | | | 95% <u>224"</u> 228" |
| 35 | | | (~34.5-34.6') EPIDOSITE (Min. Epidote Replacement) | | | | | | | | 55° |
| 40 | | | | | | | | | | | Typical 60° |
| 45 | | | Depth: 46' Thickness: 19' | | | | | | | | |
| 50 | 3 | | | | | | | | | | |

GEOLOGIC LOG DRILL HOLES/OVERBURDEN ANALYSIS DATA

Page 2 of 3

Hole No.: NT-13-03
 Surface Elevation: 1095.31 ft.
 Bottom Elevations: 970.31 ft.

 Static Water Elevations n/a
 and Date Measured: n/a

 Surveyed by: n/a Method: n/a
 Remarks: n/a

Operation Name: Charmian Northern Tract
 Method of Drilling: Rock Core, NQ Wireline
 Date Drilled: September-October 2013
 Drilled By: Logan Drilling Group
 Logged By: Don Coleman – Geologist (URS/AECOM)
 Quadrangle: Iron Springs, PA

 Township/County: Hamiltonban Township, Adams County
 Laboratory: SGI Technical Center
 Latitude: 39° 46' 08.29" Longitude: 77° 26' 17.07"
 Grid Coordinates: _____

| Depth | Thick-ness | Scale | Graphic Log | Lithologic Description: rock type, weathering, color, fossils, carbonate minerals concentrations, pyrite, etc. | Water Conditions | Overburden Analysis Logs | | | | | NP | |
|-------|------------|-------|--|--|------------------|--------------------------|----------------|--------------|---------------|-------------|-----------------------------|---------------|
| | | | | | | Munsell Color Code | OBA Sample No. | Log Interval | %Total Sulfur | Fizz Rating | | |
| FEET | BOX | CODE | DESCRIPTION | | | | | | | | RECOVERY | |
| 50 | 3 | | METABASALT: Grayish green (5G 4/2), massive, slightly fractured, aphanitic. Fine-grained, pale yellowish green (5GY 6/4) epidote w/oval to irregular greenish black (5G 2.5/1) chlorite, trace red (7.5R 4/8) hematite, trace light bluish gray (5B 8/1) Qtz. Infill, | | | | | | | | 100% <u>234"</u> 240" | 6↑ 7↓ |
| 55 | | | | | | | | | | | | |
| 60 | | | Depth: 66' Thickness: 20' | | | | | | | | | |
| | | | Epidote fracture filling | | | | | | | | | |
| 65 | | | Amygdaloidal w/irregular vesicles filled w/hematite, rimmed by epidote and Qtz. Qtz. Vein (1/8", 65°) | | | | | | | | | Typical |
| | 4 | | METABASALT: Grayish green (5G 4/2), massive, slightly fractured, aphanitic. Oval to irregular greenish black (5G 2.5/1) chlorite, fine-grained (specked) to irregular pale yellowish green (5GY 6/4) epidote. Epidote peripheral rims around some chlorite infill. Some chlorite vesicles elongated (stretched) in direction of foliation. | | | | | | | | 95% <u>212"</u> 228" | |
| 70 | | | | | | | | | | | | |
| | | | (~72.3") Light bluish gray (5B 7/1) to white (9.5/N) Qtz infill w/trace red (7.5R 4/8) hematite. | | | | | | | | | Typical |
| 75 | | | (~75-82.1') EPIDOSITE: Mod-Maj. Epidote Replacement w/minor greenish black (5G 2.5/1) chlorite and bluish gray (10B 5/1) Qtz. | | | | | | | | | |
| 80 | | | Light bluish gray (10B 7/1) Qtz vein (1/8", 45°) | | | | | | | | | 40 Typical |
| | | | (~82-85') METABASALT: Grayish green (5G 5/2) w/mod. Epidote replacement. | | | | | | | | | 50° |
| 85 | | | Depth: 85' Thickness: 19' | | | | | | | | | |
| | 5 | | EPIDOSITE: Pale yellowish green (5GY 6/4) w/minor bluish gray (10B 6/1) Qtz infill, minor greenish black (5G 2.5/1) chlorite. | | | | | | | | | |
| 90 | | | | | | | | | | | | |
| | | | (~91.5-95') METABASALT: Grayish green (5G 5/2), massive, slightly fractured, aphanitic. Min-Mod. Epidote Replacement w/bluish gray to white, irregular Qtz. infill and greenish black (5G 2.5/1) chlorite, epidote rims present on some chlorite, trace red (7.5R 4.8) hematite. | | | | | | | | | |
| 95 | | | | | | | | | | | | |
| | | | (~95-100') EPIDOSITE (Mod-Maj. Epidote Replacement) | | | | | | | | | Typical |
| 100 | | | Depth: 105' Thickness: 20' | | | | | | | | | |

GEOLOGIC LOG DRILL HOLES/OVERBURDEN ANALYSIS DATA

Page 3 of 3

Hole No.: NT-13-03
 Surface Elevation: 1095.31 ft.
 Bottom Elevations: 970.31 ft.

 Static Water Elevations n/a
 and Date Measured: n/a

 Surveyed by: n/a Method: n/a
 Remarks: n/a

Operation Name: Charmian Northern Tract
 Method of Drilling: Rock Core, NQ Wireline
 Date Drilled: September-October 2013
 Drilled By: Logan Drilling Group
 Logged By: Don Coleman – Geologist (URS/AECOM)
 Quadrangle: Iron Springs, PA

 Township/County: Hamiltonban Township, Adams County
 Laboratory: SGI Technical Center
 Latitude: 39° 46' 08.29" Longitude: 77° 26' 17.07"
 Grid Coordinates: _____

| Depth | Thick- ness | Scale | Graphic Log | Lithologic Description: rock type, weathering, color, fossils, carbonate minerals concentrations, pyrite, etc. | Water Conditions | Overburden Analysis Logs | | | | | NP |
|-------|----------------|-------|----------------|---|---------------------|--------------------------|-------------------|-----------------|------------------|----------------|----|
| | | | | | | Munsell Color Code | OBA Sample No. | Log Interval | %Total Sulfur | Fizz Rating | |

| FEET | BOX | CODE | DESCRIPTION | RECOVERY |
|------|-----|------|---|--------------------------|
| 100 | 5 | | METABASALT: Grayish green (5G 5/2), massive, slightly fractured. Fine-grained pale yellowish green (5GY 6/4) epidote w/greenish black (5G 2.5/1) chlorite, some w/epidote peripheral rims. (~101.7") White to light bluish gray Qtz vein w/greenish black chlorite | 100% 224" 240" |
| 105 | 6 | | METABASALT: Grayish green (5G 5/2), massive, slightly fractured. Fine-grained pale yellowish green (5GY 6/4) epidote w/greenish black (5G 2.5/1) chlorite, some w/epidote peripheral rims. | 95% |
| 110 | | | (~109-109.5") Red (7.5R 4/8) hematite infill | 211" 228" |
| 115 | | | Depth: 125' Thickness: 20' | |
| 120 | | | | |
| 125 | 7 | | Corehole NT-13-03 completed at depth of 125 feet below collar elevation of 1095 ft. amsl. | 100% 1011" |
| 130 | | | | |
| 135 | | | | |
| 140 | | | | |
| 145 | | | | |
| 150 | | | | |

GEOLOGIC LOG DRILL HOLES/OVERBURDEN ANALYSIS DATA

Page 1 of 2

Hole No.: NT-13-04
 Surface Elevation: 1131.21 ft.
 Bottom Elevations: 1036.21 ft.

 Static Water Elevations n/a
 and Date Measured: n/a

 Surveyed by: n/a Method: n/a
 Remarks: n/a

Operation Name: Charmian Northern Tract
 Method of Drilling: Rock Core, NQ Wireline
 Date Drilled: September-October 2013
 Drilled By: Logan Drilling Group
 Logged By: Don Coleman – Geologist (URS/AECOM)
 Quadrangle: Iron Springs, PA

 Township/County: Hamiltonban Township, Adams County
 Laboratory: SGI Technical Center
 Latitude: 39° 46' 02.41" Longitude: 77° 26' 36.84"
 Grid Coordinates: _____

| Depth | Thick-ness | Scale | Graphic Log | Lithologic Description: rock type, weathering, color, fossils, carbonate minerals concentrations, pyrite, etc. | Water Conditions | Overburden Analysis Logs | | | | | NP |
|-------|------------|-------|---|--|------------------|--------------------------|----------------|--------------|---------------|-------------|--------------------------|
| | | | | | | Munsell Color Code | OBA Sample No. | Log Interval | %Total Sulfur | Fizz Rating | |
| FEET | BOX | CODE | DESCRIPTION | | | | | | | | RECOVERY |
| 0 | | | OVERBURDEN (0-8') | | | | | | | | |
| 5 | | | | | | | | | | | |
| 10 | 1 | | CAP ROCK (8-12'): Very dark greenish gray (5G 3/1), moderately to intensely fractured, aphanitic. Porphyritic w/randomly oriented oval, lenticular, and irregular white (5Y 8/1) to pale yellow (5Y 8/2) feldspars w/minor greenish black (5G 2.5/1) chlorite | | | | | | | | |
| 15 | | | METABASALT: Dark greenish gray (5G 4/1), massive, slightly to moderately fractured, aphanitic. Randomly oriented white (5Y 8/1) to pale yellow (5Y 8/2) feldspar phenocrysts oriented to foliation (~30°). | | | | | | | | |
| 20 | | | (~18.2') Chlorite vein (1/8", 50°) | | | | | | | | 25° Typical |
| | | | (~21-31') Stretched feldspar phenocrysts oreinted w/foliation (~40°) | | | | | | | | |
| | | | (~19-27') Intensely fractured metabasalt | | | | | | | | |
| 25 | | | Depth: 27' Thickness: 19' | | | | | | | | 55° |
| 30 | 2 | | METABASALT: greenish gray (5G 5/2), massive, slightly to moderately fractured, aphanitic. Fine-grained greenish-black (5G 2.5/1) chlorite elongated (stretched) in oriented w/foilation (~40°) | | | | | | | | 95% 201" 228 |
| 35 | | | ('35.2') Epidote infill | | | | | | | | 45° |
| | | | Depth: 46' Thickness: 19' | | | | | | | | |
| 40 | | | (~40.5') Qtz vein, white (9/N) to light bluish gray (10B 7/1). | | | | | | | | Typical 55° |
| | | | (~41.5-42') Qtz vein, light bluish gray (10B 7/1), 1/16", 35° | | | | | | | | |
| 45 | | | (~44') Irregular vesicles filled w/pale yellowish green (5GY 6/4) epidote | | | | | | | | 5↑ 6↓ |
| 50 | 3 | | | | | | | | | | 100% 218" 240" |

GEOLOGIC LOG DRILL HOLES/OVERBURDEN ANALYSIS DATA

Page 2 of 2

Hole No.: NT-13-04
 Surface Elevation: 1131.21 ft.
 Bottom Elevations: 1036.21 ft.

 Static Water Elevations n/a
 and Date Measured: n/a

 Surveyed by: n/a Method: n/a
 Remarks: n/a

Operation Name: Charmian Northern Tract
 Method of Drilling: Rock Core, NQ Wireline
 Date Drilled: September-October 2013
 Drilled By: Logan Drilling Group
 Logged By: Don Coleman – Geologist (URS/AECOM)
 Quadrangle: Iron Springs, PA

 Township/County: Hamiltonban Township, Adams County
 Laboratory: SGI Technical Center
 Latitude: 39° 46' 02.41" Longitude: 77° 26' 36.84"
 Grid Coordinates: _____

| Depth | Thick-ness | Scale | Graphic Log | Lithologic Description: rock type, weathering, color, fossils, carbonate minerals concentrations, pyrite, etc. | Water Conditions | Overburden Analysis Logs | | | | | NP |
|-------|------------|-------|--|--|------------------|--------------------------|----------------|--------------|---------------|-------------|---------|
| | | | | | | Munsell Color Code | OBA Sample No. | Log Interval | %Total Sulfur | Fizz Rating | |
| FEET | BOX | CODE | DESCRIPTION | | | | | | | RECOVERY | |
| 50 | 3 | | METABASALT: Dark greenish gray (10GY 4/1), massive, slight to moderately fractured, aphanitic. Greenish black (5G 2.5/1) chlorite, irregular to elongate (stretched) w/minor fine-grained, pale yellowish green (5GY 6/4) epidote. | | | | | | | 100% | |
| | | | Qtz vein (1/8", 40°) | | | | | | | 218" | |
| 55 | | | Qtz vein (1/4", 30°) | | | | | | | 240" | |
| 60 | | | | | | | | | | | Typical |
| | | | Qtz vein (1/4", 40°), light bluish gray (10PB 8/1) | | | | | | | | |
| | | | (-62.7') Qtz vein (3/16", 30°), light bluish gray (10B 8/1) | | | | | | | | |
| 65 | | | Depth: 66' Thickness: 20' | | | | | | | | |
| | 4 | | METABASALT: Dark greenish gray (10GY 4/1), massive, slightly fractured, aphanitic. Irregular greenish black (5G 2.5/1) chlorite w/fine-grained (stretched) epidote | | | | | | | 95% | |
| 70 | | | (-68') Qtz vein (1/2", 40°), light bluish gray (10B 7/1) to white (9.5/N) | | | | | | | 212" | |
| | | | (-70-71) Intensely fractured metabasalt | | | | | | | 228" | |
| | | | (-71') Qtz vein (1/2", 35°) | | | | | | | | |
| 75 | | | | | | | | | | | |
| | | | (-78-79') Stretched chlorite oriented to foliation (~30°) | | | | | | | | |
| 80 | | | (-78.3') Epidote vein (1/16", 40°) | | | | | | | | |
| | | | (-82.3') Epidote vein (1/8", 30°) | | | | | | | | |
| 85 | | | Depth: 85' Thickness: 19' | | | | | | | | |
| | 5 | | METABASALT: Dark greenish gray (5G 4/1), massive, slightly to moderately fractured, aphanitic. Greenish black (5G 2.5/1) chlorite, irregular to elongate (stretched) w/minor fine-grained, pale yellowish green (5GY 6/4) epidote. | | | | | | | 100% | |
| 90 | | | Qtz and epidote veins | | | | | | | 101" | Typical |
| | | | Depth: 95' Thickness: 10' | | | | | | | 120" | |
| 95 | | | Corehole NT-13-04 completed at depth of 95 feet below collar elevation of 1135 ft. amsl (and floor elevation of Level 6). | | | | | | | | |
| 100 | | | | | | | | | | | |

GEOLOGIC LOG DRILL HOLES/OVERBURDEN ANALYSIS DATA

Page 1 of 7

Hole No.: NT-13-05
 Surface Elevation: 1217.89 ft.
 Bottom Elevations: 882.89 ft.

 Static Water Elevations n/a
 and Date Measured: n/a

 Surveyed by: n/a Method: n/a
 Remarks: n/a

Operation Name: Charmian Northern Tract
 Method of Drilling: Rock Core, NQ Wireline
 Date Drilled: September-October 2013
 Drilled By: Logan Drilling Group
 Logged By: Don Coleman – Geologist (URS/AECOM)
 Quadrangle: Iron Springs, PA

 Township/County: Hamiltonban Township, Adams County
 Laboratory: SGI Technical Center
 Latitude: 39° 46' 02.45" Longitude: 77° 26' 29.18"
 Grid Coordinates: _____

| Depth | Thick-ness | Scale | Graphic Log | Lithologic Description: rock type, weathering, color, fossils, carbonate minerals concentrations, pyrite, etc. | Water Conditions | Overburden Analysis Logs | | | | | NP |
|-------|------------|-------|--|--|------------------|--------------------------|----------------|--------------|---------------|-------------|----------|
| | | | | | | Munsell Color Code | OBA Sample No. | Log Interval | %Total Sulfur | Fizz Rating | |
| FEET | BOX | CODE | DESCRIPTION | | | | | | | | RECOVERY |
| 0 | | | OVERBURDEN (0-17') | | | | | | | | |
| 5 | | | | | | | | | | | |
| 10 | | | | | | | | | | | |
| 15 | | | | | | | | | | | |
| 20 | 1 | | CAP ROCK (17-25') Dark greenish gray (5G 4/1), mdoerately fractured, aphanitic. Fine-grained (speckled) and irregular pale yellowish green (5GY 6/4) epidote, greenish black (5G 2.5/1) chlorite, some elongate (stretched) in direction of foliation (40-50 ⁰). Some vugs and epidote peripheral rims observed. Pervasive iron staining/oxidation on core surfaces. Intensely fractured (17-18.5'). | | | | | | | | 95% |
| 25 | | | Depth: 36' Thickness: 19' | | | | | | | | 180" |
| 30 | | | METABASALT: Dark greenish gray (5G 4/1), slightly to moderately fractured, aphanitic. | | | | | | | | 228" |
| 35 | | | METABASALT: Dark greenish gray (5G 4/1), slightly to moderately fractured, aphanitic. | | | | | | | | |
| 40 | | | METABASALT: Dark greenish gray (5G 4/1), slightly to moderately fractured, aphanitic. | | | | | | | | |
| 45 | 2 | | METABASALT: Dark greenish gray (5G 4/1), slightly to moderately fractured, aphanitic. | | | | | | | | |
| 50 | | | METABASALT: Dark greenish gray (5G 4/1), slightly to moderately fractured, aphanitic. | | | | | | | | |
| 55 | | | METABASALT: Dark greenish gray (5G 4/1), slightly to moderately fractured, aphanitic. | | | | | | | | |
| 60 | | | METABASALT: Dark greenish gray (5G 4/1), slightly to moderately fractured, aphanitic. | | | | | | | | |
| 65 | | | METABASALT: Dark greenish gray (5G 4/1), slightly to moderately fractured, aphanitic. | | | | | | | | |
| 70 | | | METABASALT: Dark greenish gray (5G 4/1), slightly to moderately fractured, aphanitic. | | | | | | | | |
| 75 | | | METABASALT: Dark greenish gray (5G 4/1), slightly to moderately fractured, aphanitic. | | | | | | | | |
| 80 | | | METABASALT: Dark greenish gray (5G 4/1), slightly to moderately fractured, aphanitic. | | | | | | | | |
| 85 | | | METABASALT: Dark greenish gray (5G 4/1), slightly to moderately fractured, aphanitic. | | | | | | | | |
| 90 | | | METABASALT: Dark greenish gray (5G 4/1), slightly to moderately fractured, aphanitic. | | | | | | | | |
| 95 | | | METABASALT: Dark greenish gray (5G 4/1), slightly to moderately fractured, aphanitic. | | | | | | | | |
| 100 | | | METABASALT: Dark greenish gray (5G 4/1), slightly to moderately fractured, aphanitic. | | | | | | | | |
| 105 | | | METABASALT: Dark greenish gray (5G 4/1), slightly to moderately fractured, aphanitic. | | | | | | | | |
| 110 | | | METABASALT: Dark greenish gray (5G 4/1), slightly to moderately fractured, aphanitic. | | | | | | | | |
| 115 | | | METABASALT: Dark greenish gray (5G 4/1), slightly to moderately fractured, aphanitic. | | | | | | | | |
| 120 | | | METABASALT: Dark greenish gray (5G 4/1), slightly to moderately fractured, aphanitic. | | | | | | | | |
| 125 | | | METABASALT: Dark greenish gray (5G 4/1), slightly to moderately fractured, aphanitic. | | | | | | | | |
| 130 | | | METABASALT: Dark greenish gray (5G 4/1), slightly to moderately fractured, aphanitic. | | | | | | | | |
| 135 | | | METABASALT: Dark greenish gray (5G 4/1), slightly to moderately fractured, aphanitic. | | | | | | | | |
| 140 | | | METABASALT: Dark greenish gray (5G 4/1), slightly to moderately fractured, aphanitic. | | | | | | | | |
| 145 | | | METABASALT: Dark greenish gray (5G 4/1), slightly to moderately fractured, aphanitic. | | | | | | | | |
| 150 | | | METABASALT: Dark greenish gray (5G 4/1), slightly to moderately fractured, aphanitic. | | | | | | | | |
| 155 | | | METABASALT: Dark greenish gray (5G 4/1), slightly to moderately fractured, aphanitic. | | | | | | | | |
| 160 | | | METABASALT: Dark greenish gray (5G 4/1), slightly to moderately fractured, aphanitic. | | | | | | | | |
| 165 | | | METABASALT: Dark greenish gray (5G 4/1), slightly to moderately fractured, aphanitic. | | | | | | | | |
| 170 | | | METABASALT: Dark greenish gray (5G 4/1), slightly to moderately fractured, aphanitic. | | | | | | | | |
| 175 | | | METABASALT: Dark greenish gray (5G 4/1), slightly to moderately fractured, aphanitic. | | | | | | | | |
| 180 | | | METABASALT: Dark greenish gray (5G 4/1), slightly to moderately fractured, aphanitic. | | | | | | | | |
| 185 | | | METABASALT: Dark greenish gray (5G 4/1), slightly to moderately fractured, aphanitic. | | | | | | | | |
| 190 | | | METABASALT: Dark greenish gray (5G 4/1), slightly to moderately fractured, aphanitic. | | | | | | | | |
| 195 | | | METABASALT: Dark greenish gray (5G 4/1), slightly to moderately fractured, aphanitic. | | | | | | | | |
| 200 | | | METABASALT: Dark greenish gray (5G 4/1), slightly to moderately fractured, aphanitic. | | | | | | | | |
| 205 | | | METABASALT: Dark greenish gray (5G 4/1), slightly to moderately fractured, aphanitic. | | | | | | | | |
| 210 | | | METABASALT: Dark greenish gray (5G 4/1), slightly to moderately fractured, aphanitic. | | | | | | | | |
| 215 | | | METABASALT: Dark greenish gray (5G 4/1), slightly to moderately fractured, aphanitic. | | | | | | | | |
| 220 | | | METABASALT: Dark greenish gray (5G 4/1), slightly to moderately fractured, aphanitic. | | | | | | | | |
| 225 | | | METABASALT: Dark greenish gray (5G 4/1), slightly to moderately fractured, aphanitic. | | | | | | | | |
| 230 | | | METABASALT: Dark greenish gray (5G 4/1), slightly to moderately fractured, aphanitic. | | | | | | | | |
| 235 | | | METABASALT: Dark greenish gray (5G 4/1), slightly to moderately fractured, aphanitic. | | | | | | | | |
| 240 | | | METABASALT: Dark greenish gray (5G 4/1), slightly to moderately fractured, aphanitic. | | | | | | | | |
| 245 | | | METABASALT: Dark greenish gray (5G 4/1), slightly to moderately fractured, aphanitic. | | | | | | | | |
| 250 | | | METABASALT: Dark greenish gray (5G 4/1), slightly to moderately fractured, aphanitic. | | | | | | | | |
| 255 | | | METABASALT: Dark greenish gray (5G 4/1), slightly to moderately fractured, aphanitic. | | | | | | | | |
| 260 | | | METABASALT: Dark greenish gray (5G 4/1), slightly to moderately fractured, aphanitic. | | | | | | | | |
| 265 | | | METABASALT: Dark greenish gray (5G 4/1), slightly to moderately fractured, aphanitic. | | | | | | | | |
| 270 | | | METABASALT: Dark greenish gray (5G 4/1), slightly to moderately fractured, aphanitic. | | | | | | | | |
| 275 | | | METABASALT: Dark greenish gray (5G 4/1), slightly to moderately fractured, aphanitic. | | | | | | | | |
| 280 | | | METABASALT: Dark greenish gray (5G 4/1), slightly to moderately fractured, aphanitic. | | | | | | | | |
| 285 | | | METABASALT: Dark greenish gray (5G 4/1), slightly to moderately fractured, aphanitic. | | | | | | | | |
| 290 | | | METABASALT: Dark greenish gray (5G 4/1), slightly to moderately fractured, aphanitic. | | | | | | | | |
| 295 | | | METABASALT: Dark greenish gray (5G 4/1), slightly to moderately fractured, aphanitic. | | | | | | | | |
| 300 | | | METABASALT: Dark greenish gray (5G 4/1), slightly to moderately fractured, aphanitic. | | | | | | | | |
| 305 | | | METABASALT: Dark greenish gray (5G 4/1), slightly to moderately fractured, aphanitic. | | | | | | | | |
| 310 | | | METABASALT: Dark greenish gray (5G 4/1), slightly to moderately fractured, aphanitic. | | | | | | | | |
| 315 | | | METABASALT: Dark greenish gray (5G 4/1), slightly to moderately fractured, aphanitic. | | | | | | | | |
| 320 | | | METABASALT: Dark greenish gray (5G 4/1), slightly to moderately fractured, aphanitic. | | | | | | | | |
| 325 | | | METABASALT: Dark greenish gray (5G 4/1), slightly to moderately fractured, aphanitic. | | | | | | | | |
| 330 | | | METABASALT: Dark greenish gray (5G 4/1), slightly to moderately fractured, aphanitic. | | | | | | | | |
| 335 | | | METABASALT: Dark greenish gray (5G 4/1), slightly to moderately fractured, aphanitic. | | | | | | | | |
| 340 | | | METABASALT: Dark greenish gray (5G 4/1), slightly to moderately fractured, aphanitic. | | | | | | | | |
| 345 | | | METABASALT: Dark greenish gray (5G 4/1), slightly to moderately fractured, aphanitic. | | | | | | | | |
| 350 | | | METABASALT: Dark greenish gray (5G 4/1), slightly to moderately fractured, aphanitic. | | | | | | | | |
| 355 | | | METABASALT: Dark greenish gray (5G 4/1), slightly to moderately fractured, aphanitic. | | | | | | | | |
| 360 | | | METABASALT: Dark greenish gray (5G 4/1), slightly to moderately fractured, aphanitic. | | | | | | | | |
| 365 | | | METABASALT: Dark greenish gray (5G 4/1), slightly to moderately fractured, aphanitic. | | | | | | | | |
| 370 | | | METABASALT: Dark greenish gray (5G 4/1), slightly to moderately fractured, aphanitic. | | | | | | | | |
| 375 | | | METABASALT: Dark greenish gray (5G 4/1), slightly to moderately fractured, aphanitic. | | | | | | | | |
| 380 | | | METABASALT: Dark greenish gray (5G 4/1), slightly to moderately fractured, aphanitic. | | | | | | | | |
| 385 | | | METABASALT: Dark greenish gray (5G 4/1), slightly to moderately fractured, aphanitic. | | | | | | | | |
| 390 | | | METABASALT: Dark greenish gray (5G 4/1), slightly to moderately fractured, aphanitic. | | | | | | | | |
| 395 | | | METABASALT: Dark greenish gray (5G 4/1), slightly to moderately fractured, aphanitic. | | | | | | | | |
| 400 | | | METABASALT: Dark greenish gray (5G 4/1), slightly to moderately fractured, aphanitic. | | | | | | | | |
| 405 | | | METABASALT: Dark greenish gray (5G 4/1), slightly to moderately fractured, aphanitic. | | | | | | | | |
| 410 | | | METABASALT: Dark greenish gray (5G 4/1), slightly to moderately fractured, aphanitic. | | | | | | | | |
| 415 | | | METABASALT: Dark greenish gray (5G 4/1), slightly to moderately fractured, aphanitic. | | | | | | | | |
| 420 | | | METABASALT: Dark greenish gray (5G 4/1), slightly to moderately fractured, aphanitic. | | | | | | | | |
| 425 | | | METABASALT: Dark greenish gray (5G 4/1), slightly to moderately fractured, aphanitic. | | | | | | | | |
| 430 | | | METABASALT: Dark greenish gray (5G 4/1), slightly to moderately fractured, aphanitic. | | | | | | | | |
| 435 | | | METABASALT: Dark greenish gray (5G 4/1), slightly to moderately fractured, aphanitic. | | | | | | | | |
| 440 | | | METABASALT: Dark greenish gray (5G 4/1), slightly to moderately fractured, aphanitic. | | | | | | | | |
| 445 | | | METABASALT: Dark greenish gray (5G 4/1), slightly to moderately fractured, aphanitic. | | | | | | | | |
| 450 | | | METABASALT: Dark greenish gray (5G 4/1), slightly to moderately fractured, aphanitic. | | | | | | | | |
| 455 | | | METABASALT: Dark greenish gray (5G 4/1), slightly to moderately fractured, aphanitic. | | | | | | | | |
| 460 | | | METABASALT: Dark greenish gray (5G 4/1), slightly to moderately fractured, aphanitic. | | | | | | | | |
| 465 | | | METABASALT: Dark greenish gray (5G 4/1), slightly to moderately fractured, aphanitic. | | | | | | | | |
| 470 | | | METABASALT: Dark greenish gray (5G 4/1), slightly to moderately fractured, aphanitic. | | | | | | | | |
| 475 | | | METABASALT: Dark greenish gray (5G 4/1), slightly to moderately fractured, aphanitic. | | | | | | | | |
| 480 | | | METABASALT: Dark greenish gray (5G 4/1), slightly to moderately fractured, aphanitic. | | | | | | | | |
| 485 | | | METABASALT: Dark greenish gray (5G 4/1), slightly to moderately fractured, aphanitic. | | | | | | | | |
| 490 | | | METABASALT: Dark greenish gray (5G 4/1), slightly to moderately fractured, aphanitic. | | | | | | | | |
| 495 | | | METABASALT: Dark greenish gray (5G 4/1), slightly to moderately fractured, aphanitic. | | | | | | | | |
| 500 | | | METABASALT: Dark greenish gray (5G 4/1), slightly to moderately fractured, aphanitic. | | | | | | | | |
| 505 | | | METABASALT: Dark greenish gray (5G 4/1), slightly to moderately fractured, aphanitic. | | | | | | | | |
| 510 | | | METABASALT: Dark greenish gray (5G 4/1), slightly to moderately fractured, aphanitic. | | | | | | | | |
| 515 | | | METABASALT: Dark greenish gray (5G 4/1), slightly to moderately fractured, aphanitic. | | | | | | | | |
| 520 | | | METABASALT: Dark greenish gray (5G 4/1), slightly to moderately fractured, aphanitic. | | | | | | | | |
| 525 | | | METABASALT: Dark greenish gray (5G 4/1), slightly to moderately fractured, aphanitic. | | | | | | | | |
| 530 | | | METABASALT: Dark greenish gray (5G 4/1), slightly to moderately fractured, aphanitic. | | | | | | | | |
| 535 | | | METABASALT: Dark greenish gray (5G 4/1), slightly to moderately fractured, aphanitic. | | | | | | | | |
| 540 | | | METABASALT: Dark greenish gray (5G 4/1), slightly to moderately fractured, aphanitic. | | | | | | | | |
| 545 | | | METABASALT: Dark greenish gray (5G 4/1), slightly to moderately fractured, aphanitic. | | | | | | | | |
| 550 | | | METABASALT: Dark greenish gray (5G 4/1), slightly to moderately fractured, aphanitic. | | | | | | | | |
| 555 | | | METABASALT: Dark greenish gray (5G 4/1), slightly to moderately fractured, aphanitic. | | | | | | | | |
| 560 | | | METABASALT: Dark greenish gray (5G 4/1), slightly to moderately fractured, aphanitic. | | | | | | | | |
| 565 | | | METABASALT: Dark greenish gray (5G 4/1), slightly to moderately fractured, aphanitic. | | | | | | | | |
| 570 | | | METABASALT: Dark greenish gray (5G 4/1), slightly to moderately fractured, aphanitic. | | | | | | | | |
| 575 | | | METABASALT: Dark greenish gray (5G 4/1), slightly to moderately fractured, aphanitic. | | | | | | | | |
| 580 | | | METABASALT: Dark greenish gray (5G 4/1), slightly to moderately fractured, aphanitic. | | | | | | | | |
| 585 | | | METABASALT: Dark greenish gray (5G 4/1), slightly to moderately fractured, aphanitic. | | | | | | | | |
| 590 | | | METABASALT: Dark greenish gray (5G 4/1), slightly to moderately fractured, aphanitic. | | | | | | | | |
| 595 | | | METABASALT: Dark greenish gray (5G 4/1), slightly to moderately fractured, aphanitic. | | | | | | | | |
| 600 | | | METABASALT: Dark greenish gray (5G 4/1), slightly to moderately fractured, aphanitic. | | | | | | | | |
| 605 | | | METABASALT: Dark greenish gray (5G 4/1), slightly to moderately fractured, aphanitic. | | | | | | | | |
| 610 | | | METABASALT: Dark greenish gray (5G 4/1), slightly to moderately fractured, aphanitic. | | | | | | | | |
| 615 | | | METABASALT: Dark greenish gray (5G 4/1), slightly to moderately fractured, aphanitic. | | | | | | | | |
| 620 | | | METABASALT: Dark greenish gray (5G 4/1), slightly to moderately fractured, aphanitic. | | | | | | | | |
| 625 | | | METABASALT: Dark greenish gray (5G 4/1), slightly to moderately fractured, aphanitic. | | | | | | | | |
| 630 | | | METABASALT: Dark greenish gray (5G 4/1), slightly to moderately fractured, aphanitic. | | | | | | | | |
| 635 | | | METABASALT: Dark greenish gray (5G 4/1), slightly to moderately fractured, aphanitic. | | | | | | | | |
| 640 | | | METABASALT: Dark greenish gray (5G 4/1), slightly to moderately fractured, aphanitic. | | | | | | | | |
| 645 | | | METABASALT: Dark greenish gray (5G 4/1), slightly to moderately fractured, aphanitic. | | | | | | | | |
| 650 | | | METABASALT: Dark greenish gray (5G 4/1), slightly to moderately fractured, aphanitic. | | | | | | | | |
| 655 | | | METABASALT: Dark greenish gray (5G 4/1), slightly to moderately fractured, aphanitic. | | | | | | | | |
| 660 | | | METABASALT: Dark greenish gray (5G 4/1), slightly to moderately fractured, aphanitic. | | | | | | | | |
| 665 | | | METABASALT: Dark greenish gray (5G 4/1), slightly to moderately fractured, aphanitic. | | | | | | | | |
| 670 | | | METABASALT: Dark greenish gray (5G 4/1), slightly to moderately fractured, aphanitic. | | | | | | | | |
| 675 | | | METABASALT: Dark greenish gray (5G 4/1), slightly to moderately fractured, aphanitic. | | | | | | | | |
| 680 | | | METABASALT: Dark greenish gray (5G 4/1), slightly to moderately fractured, aphanitic. | | | | | | | | |
| 685 | | | METABASALT: Dark greenish gray (5G 4/1), slightly to moderately fractured, aphanitic. | | | | | | | | |
| 690 | | | METABASALT: Dark greenish gray (5G 4/1), slightly to moderately fractured, aphanitic. | | | | | | | | |
| 695 | | | METABASALT: Dark greenish gray (5G 4/1), slightly to moderately fractured, aphanitic. | | | | | | | | |
| 700 | | | METABASALT: Dark greenish gray (5G 4/1), slightly to moderately fractured, aphanitic. | | | | | | | | |
| 705 | | | METABASALT: Dark greenish gray (5G 4/1), slightly to moderately fractured, aphanitic. | | | | | | | | |
| 710 | | | METABASALT: Dark greenish gray (5G 4/1), slightly to moderately fractured, aphanitic. | | | | | | | | |
| 715 | | | METABASALT: Dark greenish gray (5G 4/1), slightly to moderately fractured, aphanitic. | | | | | | | | |
| 720 | | | METABASALT: Dark greenish gray (5G 4/1), slightly to moderately fractured, aphanitic. | | | | | | | | |
| 725 | | | METABASALT: Dark greenish gray (5G 4/1), slightly to moderately fractured, aphanitic. | | | | | | | | |
| 730 | | | METABASALT: Dark greenish gray (5G 4/1), slightly to moderately fractured, aphanitic. | | | | | | | | |
| 735 | | | METABASALT: Dark greenish gray (5G 4/1), slightly to moderately fractured, aphanitic. | | | | | | | | |
| 740 | | | METABASALT: Dark greenish gray (5G 4/1), slightly to moderately fractured, aphanitic. | | | | | | | | |
| 745 | | | METABASALT: Dark greenish gray (5G 4/1), slightly to moderately fractured, aphanitic. | | | | | | | | |
| 750 | | | METABASALT: Dark greenish gray (5G 4/1), slightly to moderately fractured, aphanitic. | | | | | | | | |
| 755 | | | METABASALT: Dark greenish gray (5G 4/1), slightly to moderately fractured, aphanitic. | | | | | | | | |
| 760 | | | METABASALT: Dark greenish gray (5G 4/1), slightly to moderately fractured, aphanitic. | | | | | | | | |
| 765 | | | METABASALT: Dark greenish gray (5G 4/1), slightly to moderately fractured, aphanitic. | | | | | | | | |
| 770 | | | METABASALT: Dark greenish gray (5G 4/1), slightly to moderately fractured, aphanitic. | | | | | | | | |
| 775 | | | METABASALT: Dark greenish gray (5G 4/1), slightly to moderately fractured, aphanitic. | | | | | | | | |
| 780 | | | METABASALT: Dark greenish gray (5G 4/1), slightly to moderately fractured, aphanitic. | | | | | | | | |
| 785 | | | METABASALT: Dark greenish gray (5G 4/1), slightly to moderately fractured, aphanitic. | | | | | | | | |
| 790 | | | METABASALT: Dark greenish gray (5G 4/1), slightly to moderately fractured, aphanitic. | | | | | | | | |
| 795 | | | METABASALT: Dark greenish gray (5G 4/1), slightly to moderately fractured, aphanitic. | | | | | | | | |
| 800 | | | METABASALT: Dark greenish gray (5G 4/1), slightly to moderately fractured, aphanitic. | | | | | | | | |
| 805 | | | METABASALT: Dark greenish gray (5G 4/1), slightly to moderately fractured, aphanitic. | | | | | | | | |
| 810 | | | METABASALT: Dark greenish gray (5G 4/1), slightly to moderately fractured, aphanitic. | | | | | | | | |
| 815 | | | METABASALT: Dark greenish gray (5G 4/1), slightly to moderately fractured, aphanitic. | | | | | | | | |
| 820 | | | METABASALT: Dark greenish gray (5G 4/1), slightly to moderately fractured, aphanitic. | | | | | | | | |
| 825 | | | METABASALT: Dark greenish gray (5G 4/1), slightly to moderately fractured, aphanitic. | | | | | | | | |
| 830 | | | METABASALT: Dark greenish gray (5G 4/1), slightly to moderately fractured, aphanitic. | | | | | | | | |
| 835 | | | METABASALT: Dark greenish gray (5G 4/1), slightly to moderately fractured, aphanitic. | | | | | | | | |
| 840 | | | METABASALT: Dark greenish gray (5G 4/1), slightly to moderately fractured, aphanitic. | | | | | | | | |
| 845 | | | METABASALT: Dark greenish gray (5G 4/1), slightly to moderately fractured, aphanitic. | | | | | | | | |
| 850 | | | METABASALT: Dark greenish gray (5G 4/1), slightly to moderately fractured, aphanitic. | | | | | | | | |
| 855 | | | METABASALT: Dark greenish gray (5G 4/1), slightly to moderately fractured, aphanitic. | | | | | | | | |
| 860 | | | METABASALT: Dark greenish gray (5G 4/1), slightly to moderately fractured, aphanitic. | | | | | | | | |
| 865 | | | METABASALT: Dark greenish gray (5G 4/1), slightly to moderately fractured, aphanitic. | | | | | | | | |
| 870 | | | METABASALT: Dark greenish gray (5G 4/1), slightly to moderately fractured, aphanitic. | | | | | | | | |
| 875 | | | METABASALT: Dark greenish gray (5G 4/1), slightly to moderately fractured, aphanitic. | | | | | | | | |
| 880 | | | METABASALT: Dark greenish gray (5G 4/1), slightly to moderately fractured, aphanitic. | | | | | | | | |
| 885 | | | METABASALT: Dark greenish gray (5G 4/1), slightly to moderately fractured, aphanitic. | | | | | | | | |
| 890 | | | METABASALT: Dark greenish gray (5G 4/1), slightly to moderately fractured, aphanitic. | | | | | | | | |
| 895 | | | METABASALT: Dark greenish gray (5G 4/1), slightly to moderately fractured, aphanitic. | | | | | | | | |
| 900 | | | METABASALT: Dark greenish gray (5G 4/1), slightly to moderately fractured, aphanitic. | | | | | | | | |
| 905 | | | METABASALT: Dark greenish gray (5G 4/1), slightly to moderately fractured, aphanitic. | | | | | | | | |
| 910 | | | METABASALT: Dark greenish gray (5G 4/1), slightly to moderately fractured, aphanitic. | | | | | | | | |
| 915 | | | METABASALT: Dark greenish gray (5G 4/1), slightly to moderately fractured, aphanitic. | | | | | | | | |
| 920 | | | METABASALT: Dark greenish gray (5G 4/1), slightly to moderately fractured, aphanitic. | | | | | | | | |
| 925 | | | METABASALT: Dark greenish gray (5G 4/1), slightly to moderately fractured, aphanitic. | | | | | | | | |
| 930 | | | METABASALT: Dark greenish gray (5G 4/1), slightly to moderately fractured, aphanitic. | | | | | | | | |
| 935 | | | METABASALT: Dark greenish gray (5G 4/1), slightly to moderately fractured, aphanitic. | | | | | | | | |
| 940 | | | METABASALT: Dark greenish gray (5G 4/1), slightly to moderately fractured, aphanitic. | | | | | | | | |
| 945 | | | METABASALT: Dark greenish gray (5G 4/1), slightly to moderately fractured, aphanitic. | | | | | | | | |
| 950 | | | METABASALT: Dark greenish gray (5G 4/1), slightly to moderately fractured, aphanitic. | | | | | | | | |
| 955 | | | METABASALT: Dark greenish gray (5G 4/1), slightly to moderately fractured, aphanitic. | | | | | | | | |
| 960 | | | METABASALT: Dark greenish gray (5G 4/1), slightly to moderately fractured, aphanitic. | | | | | | | | |
| 965 | | | METABASALT: Dark greenish gray (5G 4/1), slightly to moderately fractured, aphanitic. | | | | | | | | |
| 970 | | | METABASALT: Dark greenish gray (5G 4/1), slightly to moderately fractured, aphanitic. | | | | | | | | |
| 975 | | | METABASALT: Dark greenish gray (5G 4/1), slightly to moderately fractured, aphanitic. | | | | | | | | |
| 980 | | | METABASALT: Dark greenish gray (5G 4/1), slightly to moderately fractured, aphanitic. | | | | | | | | |
| 985 | | | METABASALT: Dark greenish gray (5G 4/1), slightly to moderately fractured, aphanitic. | | | | | | | | |
| 990 | | | METABASALT: Dark greenish gray (5G 4/1), slightly to moderately fractured, aphanitic. | | | | | | | | |
| 995 | | | METABASALT: Dark greenish gray (5G 4/1), slightly to moderately fractured, aphanitic. | | | | | | | | |
| 1000 | | | METABASALT: Dark greenish gray (5G 4/1), slightly to moderately fractured, aphanitic. | | | | | | | | |
| 1005 | | | METABASALT: Dark greenish gray (5G 4/1), slightly to moderately fractured, aphanitic. | | | | | | | | |
| 1010 | | | METABASALT: Dark greenish gray (5G 4/1), slightly to moderately fractured, aphanitic. | | | | | | | | |
| 1015 | | | METABASALT: Dark greenish gray (5G 4/1), slightly to moderately fractured, aphanitic. | | | | | | | | |
| 1020 | | | METABASALT: Dark greenish gray (5G 4/1), slightly to moderately fractured, aphanitic. | | | | | | | | |
| 1025 | | | METABASALT: Dark greenish gray (5G 4/1), slightly to moderately fractured, aphanitic. | | | | | | | | |
| 1030 | | | METABASALT: Dark greenish gray (5G 4/1), slightly to moderately fractured, aphanitic. | | | | | | | | |
| 1035 | | | METABASALT: Dark greenish gray (5G 4/1), slightly to moderately fractured, aphanitic. | | | | | | | | |
| 1040 | | | METABASALT: Dark greenish gray (5G 4/1), slightly to moderately fractured, aphanitic. | | | | | | | | |
| 1045 | | | METABASALT: Dark greenish gray (5G 4/1), slightly to moderately fractured, aphanitic. | | | | | | | | |
| 1050 | | | METABASALT: Dark greenish gray (5G 4/1), slightly to moderately fractured, aphanitic. | | | | | | | | |
| 1055 | | | METABASALT: Dark greenish gray (5G 4/1), slightly to moderately fractured, aphanitic. | | | | | | | | |
| 1060 | | | METABASALT: Dark greenish gray (5G 4/1), slightly to moderately fractured, aphanitic. | | | | | | | | |
| 1065 | | | METABASALT: Dark greenish gray (5G 4/1), slightly to moderately fractured, aphanitic. | | | | | | | | |
| 1070 | | | | | | | | | | | |

GEOLOGIC LOG DRILL HOLES/OVERBURDEN ANALYSIS DATA

Page 2 of 7

Hole No.: NT-13-05
 Surface Elevation: 1217.89 ft.
 Bottom Elevations: 882.89 ft.

 Static Water Elevations n/a
 and Date Measured: n/a

 Surveyed by: n/a Method: n/a
 Remarks: n/a

Operation Name: Charmian Northern Tract
 Method of Drilling: Rock Core, NQ Wireline
 Date Drilled: September-October 2013
 Drilled By: Logan Drilling Group
 Logged By: Don Coleman – Geologist (URS/AECOM)
 Quadrangle: Iron Springs, PA

 Township/County: Hamiltonban Township, Adams County
 Laboratory: SGI Technical Center
 Latitude: 39° 46' 02.45" Longitude: 77° 26' 29.18"
 Grid Coordinates: _____

| Depth | Thick-ness | Scale | Graphic Log | Lithologic Description: rock type, weathering, color, fossils, carbonate minerals concentrations, pyrite, etc. | Water Conditions | Overburden Analysis Logs | | | | | NP |
|-------|------------|-------|---|--|------------------|--------------------------|----------------|--------------|---------------|-------------|----------|
| | | | | | | Munsell Color Code | OBA Sample No. | Log Interval | %Total Sulfur | Fizz Rating | |
| FEET | BOX | CODE | DESCRIPTION | | | | | | | | RECOVERY |
| 50 | 2 | | Depth: 56' Thickness: 20' | | | | | | | | 100% |
| | | | | | | | | | | | 215" |
| | | | | | | | | | | | 240" |
| 55 | | | (54-56') Irregular pale red (10R 6/3) hematite(?) layers | | | | | | | | |
| | 3 | | METABASALT: Grayish green (5G 4/2), slightly fractured, aphanitic. Qtz infill, light bluish gray (10B 7/1) w/elongate (stretched) greenish black (5G 2.5/1) chlorite along foliation (40°) | | | | | | | | 95% |
| 60 | | | | | | | | | | | 213" |
| | | | | | | | | | | | 228" |
| 65 | | | (-63.5-65') Healed Metabasalt Breccia: Epidote, minor Qtz infill and trace native Cu flecks. | | | | | | | | |
| | | | (-65-66') EPIDOSITE: Major Epidote Replacement w/minor Qtz infill, trace native Cu | | | | | | | | |
| 70 | | | (-67-75') Metabasalt, grayish green w/epidote, chlorite, and irregular to elongate (stretched) light bluish gray (5PB 8/1) to white (9.5/N) Qtz. | | | | | | | | |
| | | | Depth: 75' Thickness: 19' | | | | | | | | Typical |
| 75 | | | | | | | | | | | |
| | | | METABASALT: Grayish green (5G 4/2), massive, lightly fractured, aphanitic. Fine-grained (speckled) pale yellowish green (5GY 6/4) epidote, minor greenish black (5G 2.5/1) chlorite, and irregular to elongate (stretched) light bluish gray (5PB 8/1) Qtz. | | | | | | | | 95% |
| 80 | | | | | | | | | | | 200" |
| | 4 | | (-78.2-79') Randomly oriented irregular to elongate white (9.5/N) to light bluish gray (10BG 7/1) Qtz infill | | | | | | | | 228 |
| | | | ('83.7') 1" Cavity filling w/Qtz, minor greenish black (5G 2.5/1) chlorite | | | | | | | | 4↑ 5↓ |
| 85 | | | | | | | | | | | |
| 90 | | | (89-94') Irregular and elongate (stretched) Qtz parallel to foliation (40°) w/minor epidote and chlorite. | | | | | | | | |
| | | | Depth: 94' Thickness: 19' | | | | | | | | |
| 95 | 5 | | | | | | | | | | 95% |
| | | | | | | | | | | | 216" |
| 100 | | | | | | | | | | | 228" |

GEOLOGIC LOG DRILL HOLES/OVERBURDEN ANALYSIS DATA

Page 3 of 7

Hole No.: NT-13-05
 Surface Elevation: 1217.89 ft.
 Bottom Elevations: 882.89 ft.

 Static Water Elevations n/a
 and Date Measured: n/a

 Surveyed by: n/a Method: n/a
 Remarks: n/a

Operation Name: Charmian Northern Tract
 Method of Drilling: Rock Core, NQ Wireline
 Date Drilled: September-October 2013
 Drilled By: Logan Drilling Group
 Logged By: Don Coleman – Geologist (URS/AECOM)
 Quadrangle: Iron Springs, PA

 Township/County: Hamiltonban Township, Adams County
 Laboratory: SGI Technical Center
 Latitude: 39° 46' 02.45" Longitude: 77° 26' 29.18"
 Grid Coordinates: _____

| Depth | Thick-ness | Scale | Graphic Log | Lithologic Description: rock type, weathering, color, fossils, carbonate minerals concentrations, pyrite, etc. | Water Conditions | Overburden Analysis Logs | | | | | NP |
|-------|------------|-------|-------------|---|------------------|--------------------------|----------------|--------------|---------------|-------------|----------|
| | | | | | | Munsell Color Code | OBA Sample No. | Log Interval | %Total Sulfur | Fizz Rating | |
| FEET | BOX | CODE | | DESCRIPTION | | | | | | | RECOVERY |
| 100 | | | | METABASALT: Grayish green (5G 4/2), massive, slightly to moderately fractured, aphanitic. Fine-grained (speckled) pale yellowish green (5GY 6/4) epidote w/light bluish gray (5PB 8/1) to white (9.5/N) Qtz infill, minor greenish black (5G 2.5/1) chlorite. | | | | | | | 95% |
| | | | | (~101.5-104') Six approximately regularly spaced fractures along foliation (40°) | | | | | | | 216" |
| 105 | 5 | | | (~105-106.5') Amygdaloidal Metabasalt w/epidote-filled vesicles, Qtz infill, and minor chlorite. Some epidote peripheral rims present. | | | | | | | 228" |
| 110 | | | | (~108-110') Mod. Epidote infill | | | | | | | |
| | | | | Depth: 113' Thickness: 19' | | | | | | | |
| 115 | | | | METABASALT: Grayish green (5G 4/2), massive, slightly fractured, aphanitic. Fine-grained (speckled) pale yellowish green (5GY 6/4) epidote w/light bluish gray (5PB 8/1) Qtz and trace greenish black (5G 2.5/1) chlorite, some w/epidote peripheral rims. Epidote and Qtz oriented to foliation (40°). | | | | | | | 95% |
| | 6 | | | (~117-118.3') Amygdaloidal Metabasalt w/densely packed oval to irregular vesicles filled w/bluish gray (10B 5/1) Qtz and pale yellowish green (5GY 6/4) epidote | | | | | | | 221" |
| 120 | | | | (~119-119.8') Metabasalt Breccia w/Qtz and CaCO ₃ | | | | | | | 228" |
| | | | | | | | | | | | 30° |
| | | | | | | | | | | | 47° |
| 125 | | | | (~125.3-126.7') Irregular pale yellowish green (5GY 6/4) epidote layers w/greenish black (5G 2.5/1) chlorite oriented to foliation (35-40°) | | | | | | | 30° |
| | | | | Depth: 132' Thickness: 19' | | | | | | | 38° |
| | | | | (131-132') Oval, elongate (stretched) to irregular vesicles filled w/white (9.5/N) to bluish gray (5PB 8/1) to white (9.5/N) Qtz infill, minor greenish black (10B 7/1) Qtz oriented to foliation (30°). | | | | | | | 20° |
| 130 | | | | | | | | | | | 5↑ |
| | | | | | | | | | | | 6↓ |
| 135 | | | | METABASALT: Grayish green (5G 4/2), massive, slightly to moderately fractured, aphanitic. Fine-grained (speckled) pale yellowish green (5GY 6/4) epidote w/Qtz infill parallel to foliation (~40°). Minor irregular chlorite | | | | | | | 100% |
| | 7 | | | (~132.3-132.7') Qtz-filled fractures (1/4", 1/2", 40°) w/minor chlorite | | | | | | | 208" |
| | | | | (~137') Mod. Epidote Replacement w/light bluish gray (5B 8/1) Qtz, trace dark red (5R 3/6) hematite(?) | | | | | | | 240" |
| 140 | | | | (~140') 1" fracture filling w/white (9.5/N) to light bluish gray (10B 7/1) Qtz | | | | | | | 35° |
| | | | | | | | | | | | 25° |
| 145 | | | | | | | | | | | 35° |
| | | | | | | | | | | | 55° |
| 150 | | | | Depth: 152' Thickness: 20' | | | | | | | |

GEOLOGIC LOG DRILL HOLES/OVERBURDEN ANALYSIS DATA

Page 4 of 7

Hole No.: NT-13-05
 Surface Elevation: 1217.89 ft.
 Bottom Elevations: 882.89 ft.

 Static Water Elevations n/a
 and Date Measured: n/a

 Surveyed by: n/a Method: n/a
 Remarks: n/a

Operation Name: Charmian Northern Tract
 Method of Drilling: Rock Core, NQ Wireline
 Date Drilled: September-October 2013
 Drilled By: Logan Drilling Group
 Logged By: Don Coleman – Geologist (URS/AECOM)
 Quadrangle: Iron Springs, PA

 Township/County: Hamiltonban Township, Adams County
 Laboratory: SGI Technical Center
 Latitude: 39° 46' 02.45" Longitude: 77° 26' 29.18"
 Grid Coordinates: _____

| Depth | Thick-ness | Scale | Graphic Log | Lithologic Description: rock type, weathering, color, fossils, carbonate minerals concentrations, pyrite, etc. | Water Conditions | Overburden Analysis Logs | | | | | NP |
|-------|------------|-------|-------------|--|------------------|--------------------------|----------------|--------------|---------------|-------------|----------------------|
| | | | | | | Munsell Color Code | OBA Sample No. | Log Interval | %Total Sulfur | Fizz Rating | |
| FEET | BOX | CODE | | DESCRIPTION | | | | | | | RECOVERY |
| 150 | 7 | | | (151-152') Epidote-filled vesicles | | | | | | | |
| 155 | 8 | | | METABASALT: Grayish green (5G 4/2), massive, slightly to moderately fractured, aphanitic. Fine-grained (speckled) and irregular pale yellowish green (5GY 6/4) epidote w/minor greenish black (5G 2.5/1) chlorite aligned to foliation (40°) | | | | | | | 205" 228" |
| 160 | | | | (155.3-155.8') Pale red (7.5R 3/6) irregular hematite (?) cavity filling | | | | | | | 18° 38° |
| 165 | | | | (~159.5-162') Six approximately evenly spaced fractures along foliation (40°) | | | | | | | |
| 170 | | | | Depth: 171' Thickness: 19' | | | | | | | |
| 175 | | | | (~167-168') Four fractures along foliation (40°) | | | | | | | |
| 180 | | | | (~167-171') Amygdaloidal Metabasalt w/oval, irregular, and elongate (stretched) vesicles filled w/pale yellowish green (5GY 6/4) to pale yellow (5Y 8/3) epidote, light bluish gray (10B 6/1) qtz and chlorite oriented to foliation. | | | | | | | |
| 185 | 9 | | | METABASALT: Dark greenish gray (5G 4/1) to grayish green (5G 4/2), massive, slightly fractured, aphanitic. Fine-grained (speckled) epidote w/minor chlorite, some w/epidote peripheral rims | | | | | | | 100% 236" 240" |
| 190 | | | | (~174.6-175.4') Amygdaloidal Metabasalt w/oval to irregular vesicles filled w/epidote and minor chlorite | | | | | | | |
| 195 | | | | (~180-182') Widely spaced irregular vesicles filled w/white (9.5/N) to light bluish gray (10B 6/1) Qtz. | | | | | | | 6↑ 7↓ |
| 200 | 10 | | | Depth: 192' Thickness: 21' | | | | | | | |
| | | | | METABASALT: Grayish green (5G 4/2), massive, slightly fractured, aphanitic. Fine-grained (speckled) pale yellowish green (5GY 6/4) epidote w/minor greenish black (5G 2.5/1) chlorite, some w/epidote peripheral rims. | | | | | | | 95% 215" 228" |
| | | | | | | | | | | | Typical |

GEOLOGIC LOG DRILL HOLES/OVERBURDEN ANALYSIS DATA

Page 5 of 7

Hole No.: NT-13-05
 Surface Elevation: 1217.89 ft.
 Bottom Elevations: 882.89 ft.

 Static Water Elevations n/a
 and Date Measured: n/a

 Surveyed by: n/a Method: n/a
 Remarks: n/a

Operation Name: Charmian Northern Tract
 Method of Drilling: Rock Core, NQ Wireline
 Date Drilled: September-October 2013
 Drilled By: Logan Drilling Group
 Logged By: Don Coleman – Geologist (URS/AECOM)
 Quadrangle: Iron Springs, PA

 Township/County: Hamiltonban Township, Adams County
 Laboratory: SGI Technical Center
 Latitude: 39° 46' 02.45" Longitude: 77° 26' 29.18"
 Grid Coordinates: _____

| Depth | Thick-ness | Scale | Graphic Log | Lithologic Description: rock type, weathering, color, fossils, carbonate minerals concentrations, pyrite, etc. | Water Conditions | Overburden Analysis Logs | | | | | NP |
|-------|------------|-------|-------------|--|------------------|--------------------------|----------------|--------------|---------------|-------------|----------|
| | | | | | | Munsell Color Code | OBA Sample No. | Log Interval | %Total Sulfur | Fizz Rating | |
| FEET | BOX | CODE | | DESCRIPTION | | | | | | | RECOVERY |
| 200 | 10 | | | Depth: 211' Thickness: 19' | | | | | | 95% | |
| | | | | | | | | | | 215" | |
| | | | | | | | | | | 228" | |
| 205 | | | | (205.1') Native Cu specks | | | | | | | |
| | | | | | | | | | | | |
| | | | | | | | | | | | |
| 210 | | | | (~208.5-209') Mod. Epidote Replacement w/minor chlorite and trace native Cu (~209') Elongate (stretched) chlorite oriented to foliation (30°) | | | | | | | |
| | 11 | | | METABASALT: Grayish green (5G 4/2), massive, slightly fractured, aphanitic. Fine-grained (speckled) and irregular pale yellowish green (5GY 6/4) epidote, minor greenish black (5G 2.5/1) chlrote, some w/epidote peripheral rims. Trace native Cu flecks. | | | | | | 95% | |
| 215 | | | | | | | | | | 222" | 30° |
| | | | | | | | | | | 228" | |
| | | | | | | | | | | | |
| 220 | | | | | | | | | | | 30° |
| | | | | | | | | | | | 20° |
| 225 | | | | | | | | | | | |
| | | | | | | | | | | | |
| 230 | | | | Depth: 232' Thickness: 19' | | | | | | | |
| | 12 | | | (~230.5') Chlorite-filled vugs | | | | | | 95% | 7↑ 8↓ |
| | | | | | | | | | | | |
| | | | | METABASALT: Grayish green (5G 4/2), massive, slightly fractured, aphanitic. Fine-grained (speckled) and irregular pale yellowish green (5GY 6/4) epidote w/minor greenish black (5G 2.5/1) chlorite, some w/epidote peripheral rims. | | | | | | 220" | |
| 235 | | | | | | | | | | 228" | |
| | | | | | | | | | | | |
| 240 | | | | | | | | | | | 30° |
| | | | | | | | | | | | |
| 245 | | | | | | | | | | | |
| | | | | | | | | | | | |
| 250 | 13 | | | Depth: 249' Thickness: 19' | | | | | | | |

GEOLOGIC LOG DRILL HOLES/OVERBURDEN ANALYSIS DATA

Page 6 of 7

Hole No.: NT-13-05
 Surface Elevation: 1217.89 ft.
 Bottom Elevations: 882.89 ft.

 Static Water Elevations n/a
 and Date Measured: n/a

 Surveyed by: n/a Method: n/a
 Remarks: n/a

Operation Name: Charmian Northern Tract
 Method of Drilling: Rock Core, NQ Wireline
 Date Drilled: September-October 2013
 Drilled By: Logan Drilling Group
 Logged By: Don Coleman – Geologist (URS/AECOM)
 Quadrangle: Iron Springs, PA

 Township/County: Hamiltonban Township, Adams County
 Laboratory: SGI Technical Center
 Latitude: 39° 46' 02.45" Longitude: 77° 26' 29.18"
 Grid Coordinates: _____

| Depth | Thick- ness | Scale | Graphic Log | Lithologic Description: rock type, weathering, color, fossils, carbonate minerals concentrations, pyrite, etc. | Water Conditions | Overburden Analysis Logs | | | | | NP |
|-------|----------------|-------|----------------|--|---------------------|--------------------------|-------------------|-----------------|------------------|----------------|----|
| | | | | | | Munsell Color Code | OBA Sample No. | Log Interval | %Total Sulfur | Fizz Rating | |
| FEET | BOX | CODE | | DESCRIPTION | | | | | | RECOVERY | |
| 250 | 13 | | | METABASALT: Grayish green (5G 4/2), massive, slightly fractured, aphanitic. Fine-grained (speckled) and irregular pale yellowish green (5GY 6/4) epidote w/minor greenish black (5G 2.5/1) chlorite, some w/epidote peripheral rims. | | | | | | 95% | |
| 255 | | | | | | | | | | 222" | |
| | | | | | | | | | | 228" | |
| 260 | | | | (~257') Trace native Cu flecks | | | | | | | |
| 265 | | | | | | | | | | | |
| | 14 | | | (~262') CaCO ₃ -filled vugs | | | | | | | |
| 270 | | | | | | | | | | | |
| 275 | | | | | | | | | | | |
| 280 | | | | Depth: 268' Thickness: 19' | | | | | | | |
| 285 | | | | | | | | | | | |
| | 15 | | | METABASALT: Grayish green (5G 4/2), massive, slightly fractured, aphanitic. Fine-grained (speckled) and irregular pale yellowish green (5GY 6/4) epidote w/minor greenish black (5G 2.5/1) chlorite, some w/epidote peripheral rims. | | | | | | 95% | |
| 290 | | | | | | | | | | 211" | |
| 295 | | | | | | | | | | 228" | |
| | | | | (~279-282') Metabasalt Breccia w/irregular epidote and chlorite and hematite (?) Sharp contact w/underlying metabasalt. | | | | | | | |
| 300 | | | | (~282-284') Amygdaloidal Metabasalt w/irregular vesicles filled w/epidote and chlorite | | | | | | | |
| | 15 | | | Depth: 287' Thickness: 19' | | | | | | | |
| 290 | | | | | | | | | | | |
| 295 | | | | | | | | | | | |
| | | | | (~294.6-295.1) Amygdaloidal Metabasalt w/irregular vesicles filled w/epidote | | | | | | | |
| 300 | | | | (~295.5') CaCO ₃ veins (1/4-1/2", 30°) | | | | | | | |
| | | | | | | | | | | 100% | |
| | | | | | | | | | | 230" | |
| | | | | | | | | | | 240" | |

GEOLOGIC LOG DRILL HOLES/OVERBURDEN ANALYSIS DATA

Page 7 of 7

Hole No.: NT-13-05
 Surface Elevation: 1217.89 ft.
 Bottom Elevations: 882.89 ft.

 Static Water Elevations n/a
 and Date Measured: n/a

 Surveyed by: n/a Method: n/a
 Remarks: n/a

Operation Name: Charmian Northern Tract
 Method of Drilling: Rock Core, NQ Wireline
 Date Drilled: September-October 2013
 Drilled By: Logan Drilling Group
 Logged By: Don Coleman – Geologist (URS/AECOM)
 Quadrangle: Iron Springs, PA

 Township/County: Hamiltonban Township, Adams County
 Laboratory: SGI Technical Center
 Latitude: 39° 46' 02.45" Longitude: 77° 26' 29.18"
 Grid Coordinates: _____

| Depth | Thick-ness | Scale | Graphic Log | Lithologic Description: rock type, weathering, color, fossils, carbonate minerals concentrations, pyrite, etc. | Water Conditions | Overburden Analysis Logs | | | | | NP |
|-------|------------|-------|--|--|------------------|--------------------------|----------------|--------------|---------------|-------------|---------|
| | | | | | | Munsell Color Code | OBA Sample No. | Log Interval | %Total Sulfur | Fizz Rating | |
| FEET | BOX | CODE | DESCRIPTION | | | | | | | RECOVERY | |
| 300 | 15 | | Depth: 307' Thickness: 20' | | | | | | | 100% | |
| | | | (~302-305') Amygdaloidal Metabasalt w/irregular vesicles filled w/epidote, minor chlorite | | | | | | | 230" | |
| | | | | | | | | | | 240" | Typical |
| 305 | | | (~305-311') Metabasalt, grayish green (5G 4/2), massive, slightly fractured. | | | | | | | | |
| | | | | | | | | | | | |
| | 16 | | METABASALT: Massive, moderately fractured, aphanitic. | | | | | | | | |
| 310 | | | (~310-311.3') Metabasalt Breccia: White (9.5/N) to light bluish gray (10B 7/1) Qtz and greenish black (5G 2.5/1) chlorite. | | | | | | | 95% | |
| | | | (~313.8') Qtz vein w/minor chlorite | | | | | | | 216" | |
| | | | ('313-315') EPIDOSITE: Maj. Epidote Replacement w/irregular and elongate (stretched) chlorite | | | | | | | 228" | |
| 315 | | | ('316.5') Qtz vein (1/4" 30°), white (9.5/N) to bluish gray (10B 6/1) | | | | | | | | |
| | | | Depth: 326' Thickness: 19' | | | | | | | | |
| 320 | | | (~318-320.7') EPIDOSITE: Mod.-Maj. Epidote Replacement w/minor chlorite and Qtz | | | | | | | | Typical |
| | | | (~319.5-320') Qtz vein (1/4", 60°) white to bluish gray w/trace chlorite. Sharp contact w/overlying metabasalt. | | | | | | | | |
| | | | | | | | | | | | |
| 325 | | | (~323-325.5') EPIDOSITE: Mod-Maj. Epidote Replacement w/irregular Qtz and chlorite | | | | | | | | |
| | | | (~324.3') Qtz infill 2", (~325.7') Qtz vein (1/4", 40°) | | | | | | | | |
| | 17 | | METABASALT: Massive, moderately fractured, aphanitic. Fine-grained (speckled) epidote w/chlorite and Qtz, trace hematite(?). | | | | | | | 100% | |
| 330 | | | (~327.6-330') EPIDOSITE: Mod. To Maj. Epidote Replacement | | | | | | | 91" | 9↑ |
| | | | (~331-332') EPIDOSITE: Maj. Epidote Replacement | | | | | | | 108" | 10↓ |
| | | | (332-335') Metabasalt, grayish green w/mod. Epidote replacement (333.7-334') w/ minor red (7.5R 4/8) hematite (?). | | | | | | | | |
| 335 | | | | | | | | | | | |
| | | | Corehole NT-13-05 completed at depth of 335 feet below collar elevation of 1220 ft amsl. | | | | | | | | |
| | | | Depth: 335' Thickness: 9' | | | | | | | | |
| 340 | | | | | | | | | | | |
| | | | | | | | | | | | |
| 345 | | | | | | | | | | | |
| | | | | | | | | | | | |
| 350 | | | | | | | | | | | |

GEOLOGIC LOG DRILL HOLES/OVERBURDEN ANALYSIS DATA

Page 1 of 4

Hole No.: NT-13-06
 Surface Elevation: 1048.86 ft.
 Bottom Elevations: 853.86 ft.

 Static Water Elevations n/a
 and Date Measured: n/a

 Surveyed by: n/a Method: n/a
 Remarks: n/a

Operation Name: Charmian Northern Tract
 Method of Drilling: Rock Core, NQ Wireline
 Date Drilled: September-October 2013
 Drilled By: Logan Drilling Group
 Logged By: Don Coleman – Geologist (URS/AECOM)
 Quadrangle: Iron Springs, PA

 Township/County: Hamiltonban Township, Adams County
 Laboratory: SGI Technical Center
 Latitude: 39° 46' 06.14" Longitude: 77° 26' 11.94"
 Grid Coordinates: _____

| Depth | Thick- ness | Scale | Graphic Log | Lithologic Description: rock type, weathering, color, fossils, carbonate minerals concentrations, pyrite, etc. | Water Conditions | Overburden Analysis Logs | | | | | NP |
|-------|----------------|-------|--|---|---------------------|--------------------------|-------------------|-----------------|------------------|----------------|----|
| | | | | | | Munsell Color Code | OBA Sample No. | Log Interval | %Total Sulfur | Fizz Rating | |
| FEET | BOX | CODE | DESCRIPTION | | | | RECOVERY | | | | |
| 0 | | | OVERBURDEN (0-16') | | | | | | | | |
| 5 | | | | | | | | | | | |
| 10 | | | | | | | | | | | |
| 15 | | | | | | | | | | | |
| | 1 | | CAP ROCK: (16-36'), Metabasalt, grayish green (5G 4/2), intensely to very intensely fractured, Extensive iron staining/oxidation on core surfaces. | | | | 63" | | | | |
| 20 | | | (~19-21') Qtz infill alongfoliation, few vugs present | | | | 252" | | | | |
| | | | (~21-24') Very intensely fractured, moderately decomposed, moderately disintergrated, some vugs present | | | | | | | | |
| 25 | | | | | | | | | | | |
| | | | Depth: 37' Thickness: 21' | | | | | | | | |
| 30 | | | | | | | | | | | |
| | | | (~32-32.5') Vuggy zone | | | | | | | | |
| 35 | | | (32.3-34') Very intensely fractured, moderately decomposed, moderately disintergrated | | | | | | | | |
| | | | (36-37'), Metabasalt, greenish gray (5G 5/1), massive, aphanitic. Qtz infill, chlorite, and minor epidote. | | | | 35° | | | | |
| | 2 | | AMYGDALOIDAL METABASALT: Irregular vesicles filled w/Qtz, greenish black chlorite, minor pale yellowish green (5GY 6/4) epidote | | | | 95% | Typical | | | |
| 40 | | | | | | | 203" | | | | |
| | | | (~44.3-44.6') Vuggy zone | | | | 228" | | | | |
| 45 | | | | | | | | 50° | | | |
| | | | (~47-47.5') Vuggy zone | | | | | 5↑ | | | |
| | | | (~48-48.3') Very pale brown (10YR 8/3) hematic irregular vein | | | | | 6↓ | | | |
| 50 | | | | | | | | 54° | | | |
| | | | | | | | | 40° | | | |

GEOLOGIC LOG DRILL HOLES/OVERBURDEN ANALYSIS DATA

Page 2 of 4

Hole No.: NT-13-06
 Surface Elevation: 1048.86 ft.
 Bottom Elevations: 853.86 ft.

 Static Water Elevations n/a
 and Date Measured: n/a

 Surveyed by: n/a Method: n/a
 Remarks: n/a

Operation Name: Charmian Northern Tract
 Method of Drilling: Rock Core, NQ Wireline
 Date Drilled: September-October 2013
 Drilled By: Logan Drilling Group
 Logged By: Don Coleman – Geologist (URS/AECOM)
 Quadrangle: Iron Springs, PA

 Township/County: Hamiltonban Township, Adams County
 Laboratory: SGI Technical Center
 Latitude: 39° 46' 06.14" Longitude: 77° 26' 11.94"
 Grid Coordinates: _____

| Depth | Thick-ness | Scale | Graphic Log | Lithologic Description: rock type, weathering, color, fossils, carbonate minerals concentrations, pyrite, etc. | Water Conditions | Overburden Analysis Logs | | | | | NP |
|-------|------------|-------|-------------|--|------------------|--------------------------|----------------|--------------|---------------|-------------|----|
| | | | | | | Munsell Color Code | OBA Sample No. | Log Interval | %Total Sulfur | Fizz Rating | |

| FEET | BOX | CODE | DESCRIPTION | RECOVERY |
|------|-----|------|---|-----------------------------|
| 50 | 2 | | METABASALT: Grayish green (5G 4/2), massive, slightly to moderately fractured, aphanitic. Fine-grained (speckled) pale yellowish green (5GY 6/4) epidote w/greenish black (5G 2.5/1) chlorite w/some peripheral epidote rim on chlorite. Depth: 56' Thickness: 19' | 95% <u>203"</u> 228" |
| 55 | | | | |
| 60 | 3 | | METABASALT: Grayish green (5G 4/2), massive, slightly to moderately fractured, aphanitic. Fine-grained (speckled) pale yellowish green (5GY 6/4) epidote w/greenish black (5G 2.5/1) chlorite w/some peripheral epidote rim on chlorite. (~61-63.5') Intensely fractured metabasalt w/pervasive iron staining. Depth: 75' Thickness: 19' | 95% <u>180"</u> 228" |
| 65 | | | | |
| 70 | | | | |
| 75 | | | (~73.5-74') Reddish brown (5YR 4/3) to very pale brown (10 YR 7/3) hematite (?) infill | <u>Typical</u> |
| 80 | 4 | | (~75.6-75.7') Pale yellowish green (5GY 6/4) epidote infill (~80-81') Amygdaloidal metabasalt w/irregular vesicles filled w/pale yellowish green (5GY 6/4) epidote, light reddish brown (5YR 6/4) to reddish brown (5YR 4/4) hematite (?) and light bluish gray (5B 7/1) Qtz (~87.3-95') AMYGDALOIDAL METABASALT w/irregular vesicles filled w/pale yellowish green (5GY 6/4) epidote, greenish black (5G 2.5/1) chlorite, some w/ epidote peripheral rims, and minor reddish brown (5YR 6/3) hematite infill Depth: 95' Thickness: 20' | 100% <u>232"</u> 240" |
| 85 | | | | <u>Typical</u> |
| 90 | | | | |
| 95 | 5 | | METABASALT: Grayish green (5G 5/2), massive, slightly fractured, aphanitic. Irregular greenish black (5G 2.5/1) chlorite w/pale yellowish green (5GY 6/4) epidote. Some peripheral epidote rims on chlorite clasts. | 95% <u>218"</u> 228" |
| 100 | | | | <u>6↑</u> <u>7↓</u> |

GEOLOGIC LOG DRILL HOLES/OVERBURDEN ANALYSIS DATA

Page 3 of 4

Hole No.: NT-13-06
 Surface Elevation: 1048.86 ft.
 Bottom Elevations: 853.86 ft.

 Static Water Elevations n/a
 and Date Measured: n/a

 Surveyed by: n/a Method: n/a
 Remarks: n/a

Operation Name: Charmian Northern Tract
 Method of Drilling: Rock Core, NQ Wireline
 Date Drilled: September-October 2013
 Drilled By: Logan Drilling Group
 Logged By: Don Coleman – Geologist (URS/AECOM)
 Quadrangle: Iron Springs, PA

 Township/County: Hamiltonban Township, Adams County
 Laboratory: SGI Technical Center
 Latitude: 39° 46' 06.14" Longitude: 77° 26' 11.94"
 Grid Coordinates: _____

| Depth | Thick-ness | Scale | Graphic Log | Lithologic Description: rock type, weathering, color, fossils, carbonate minerals concentrations, pyrite, etc. | Water Conditions | Overburden Analysis Logs | | | | | NP |
|-------|------------|-------|---|--|------------------|--------------------------|----------------|--------------|---------------|-------------|----------|
| | | | | | | Munsell Color Code | OBA Sample No. | Log Interval | %Total Sulfur | Fizz Rating | |
| FEET | BOX | CODE | DESCRIPTION | | | | | | | | RECOVERY |
| 100 | 5 | | | | | | | | | | 95% |
| | | | | | | | | | | | 218" |
| | | | | | | | | | | | 228" |
| 105 | | | | | | | | | | | |
| | | | (~107-108.2') AMYGDALODAL METABASALT w/irregular vesicles filled w/pale yellowish green (5GY 6/4) epidote, and greenish black (5G 2.5/1) chlorite, some w/epidote peripheral rims. | | | | | | | | 48° |
| 110 | | | | | | | | | | | Typical |
| | | | Depth: 114' Thickness: 19' | | | | | | | | |
| 115 | 6 | | METABASALT: Grayish green (5G 5/2), massive, slightly fractured, aphanitic. Fine-grained (specked) pale yellowish green (5GY 6/4) epidote w/irregular greenish black (5G 2.5/1) chlorite, some w/epidote peripheral rims and white (9.5/N) Qtz infill | | | | | | | | 95% |
| | | | | | | | | | | | 222" |
| | | | | | | | | | | | 228" |
| 120 | | | (~119.5-120') Mod. Epidote Replacement w/vertical light bluish gray (5G 8/1) Qtz veins Depth: 133' Thickness: 19' | | | | | | | | |
| | | | (~124') Irregular vesicles filled w/chlorite, light bluish gray Qtz w/epidote rims | | | | | | | | |
| 125 | | | (~124.5') Epidote-filled fracture w/minor greenish black (5G 2.5/1) chlorite | | | | | | | | |
| | | | (~126.7') Mod. Epidote Replacement | | | | | | | | |
| | | | (~125.3-133') AMYGDALODAL METABASALT w/irregular vesicles filled w/pale yellowish green (5GY 6/4) epidote and minor greenish black (5G 2.5/1) chlorite | | | | | | | | |
| 130 | | | (~129-129.6') EPIDOSITE (Mod. Epidote Replacement) | | | | | | | | |
| | | | (~131.3-131.7') EPIDOSITE (Maj. Epidote Replacement) | | | | | | | | |
| | | | (~132.3-133') EPIDOSITE (Maj. Epidote Replacement) | | | | | | | | |
| 135 | 7 | | AMYGDALOIDAL METABASALT: Grayish green (5G 5/2), massive, slightly fractured, aphanitic. Oval to irregular vesicles filled w/pale yellow (5Y 8/3) and greenish black (5G 2.5/1) chlorite, some w/epidote peripheral rims. | | | | | | | | |
| | | | | | | | | | | | |
| 140 | | | (~141-142.4 Qtz vein (1/8" to 5/8", 70°) | | | | | | | | Typical |
| | | | (141.4-142') EPIDOSITE (Min-Mod. Epidote Replacement) | | | | | | | | |
| 145 | | | Intensely fractured metabasalt (142.4-151'), grayish green, massive, slightly fractured, aphanitic. | | | | | | | | 7↑ 8↓ |
| | | | Depth: 152' Thickness: 19' | | | | | | | | |
| 150 | | | | | | | | | | | |

GEOLOGIC LOG DRILL HOLES/OVERBURDEN ANALYSIS DATA

Page 4 of 4

Hole No.: NT-13-06
 Surface Elevation: 1048.86 ft.
 Bottom Elevations: 853.86 ft.

 Static Water Elevations n/a
 and Date Measured: n/a

 Surveyed by: n/a Method: n/a
 Remarks: n/a

Operation Name: Charmian Northern Tract
 Method of Drilling: Rock Core, NQ Wireline
 Date Drilled: September-October 2013
 Drilled By: Logan Drilling Group
 Logged By: Don Coleman – Geologist (URS/AECOM)
 Quadrangle: Iron Springs, PA

 Township/County: Hamiltonban Township, Adams County
 Laboratory: SGI Technical Center
 Latitude: 39° 46' 06.14" Longitude: 77° 26' 11.94"
 Grid Coordinates: _____

| Depth | Thick- ness | Scale | Graphic Log | Lithologic Description: rock type, weathering, color, fossils, carbonate minerals concentrations, pyrite, etc. | Water Conditions | Overburden Analysis Logs | | | | | NP |
|-------|----------------|-------|----------------|---|---------------------|--------------------------|-------------------|-----------------|------------------|----------------|----|
| | | | | | | Munsell Color Code | OBA Sample No. | Log Interval | %Total Sulfur | Fizz Rating | |

| FEET | BOX | CODE | DESCRIPTION | RECOVERY |
|------|-----|------|---|-----------------------------|
| 150 | 7 | | | |
| 155 | 8 | | METABASALT: grayish green (5G 4/2), massive, slightly fractured, aphanitic. Irregular vesicles filled w/greenish black (5G 2.5/1) chlorite, pale yellowish green (5GY 6/4) epidote, some w/epidote peripheral rims. | 95% <u>225"</u> 228" |
| 160 | | | | |
| 165 | | | | |
| 170 | | | Depth: 171' Thickness: 19' | |
| 175 | 9 | | METABASALT, dark greenish gray (5G 4/1), massive, unfractured, aphanitic. Irregular chlorite, some w/epidote periperal rims and fine-grained, pale yellowish green (5GY 6/4) epidote. | 100% <u>240"</u> 240" |
| 180 | | | | |
| 185 | | | | |
| 190 | | | Depth: 191' Thickness: 20' | |
| 195 | 10 | | METABASALT: grayish green (5G 4/2), massive, unfractured, aphanitic. Fine-grained pale yellowish green (5GY 6/4) epidote w/oval, irregular, and elongate (stretched) greenish black (5G 2.5/1) chlorite. | 100% <u>48"</u> 48" |
| 200 | | | Corehole NT-13-06 completed at depth of 195 feet below collar elevation of 1135 ft amsl and floor elevation of Level 8 (940 ft amsl). Depth: 195' Thickness: 4' | 8↑ |

GEOLOGIC LOG DRILL HOLES/OVERBURDEN ANALYSIS DATA

Page 1 of 10

Hole No.: NT-13-07
 Surface Elevation: 1200.61 ft.
 Bottom Elevations: 730.61 ft.

 Static Water Elevations n/a
 and Date Measured: n/a

 Surveyed by: n/a Method: n/a
 Remarks: n/a

Operation Name: Charmian Northern Tract
 Method of Drilling: Rock Core, NQ Wireline
 Date Drilled: September-October 2013
 Drilled By: Logan Drilling Group
 Logged By: Don Coleman – Geologist (URS/AECOM)
 Quadrangle: Iron Springs, PA

 Township/County: Hamiltonban Township, Adams County
 Laboratory: SGI Technical Center
 Latitude: 39° 46' 03.98" Longitude: 77° 26' 22.03"
 Grid Coordinates: _____

| Depth | Thick-ness | Scale | Graphic Log | Lithologic Description: rock type, weathering, color, fossils, carbonate minerals concentrations, pyrite, etc. | Water Conditions | Overburden Analysis Logs | | | | | NP |
|-------|------------|-------|---|--|------------------|--------------------------|----------------|--------------|---------------|-------------|---------|
| | | | | | | Munsell Color Code | OBA Sample No. | Log Interval | %Total Sulfur | Fizz Rating | |
| FEET | BOX | CODE | DESCRIPTION | | | | | | | RECOVERY | |
| 0 | | | | | | | | | | | 3 |
| | | | | | | | | | | | 4 |
| 5 | | | Overburden | | | | | | | | |
| | | | | | | | | | | | |
| 10 | | | | | | | | | | | |
| | | | | | | | | | | | |
| 15 | | | CAP ROCK: Metabasalt, dark greenish gray, moderately to intensely fractured, highly weathered with significant iron staining, vuggy in place, aphanitic, oval to irregular epidote-filled vesicles. | | | | | | | | |
| | | | Depth: 16' Thickness: 4' | | | | | | | | |
| | 1 | | METABASALT: Dark grayish green, moderately fractured, aphanitic slightly to extensively fractured, aphanitic. | | | | | | | 70% | |
| 20 | | | Epidote w/Iron Specks | | | | | | | 148" | |
| | | | Mod. To Maj. Epidote | | | | | | | 168" | |
| 25 | | | Iron-stained fracture | | | | | | | | Typical |
| | | | Depth: 26' Thickness: 10' | | | | | | | | |
| 30 | 2 | | METABASALT: Olive grayish green to dary grayish green, massive slightly to extensively fractured, aphanitic. | | | | | | | 100% | |
| | | | Qtz. Vein (0.5") Possible fiber | | | | | | | 203" | |
| | | | Major epidote replacement, minor Qtz. Trace hematite. | | | | | | | 240" | |
| 35 | | | Vuggy | | | | | | | | |
| | | | Breccia w/mod epidote and hematite clasts with min. Qtz. Infill. Iron staining on fractures w/weathered crystalline matrix. | | | | | | | | |
| 40 | | | Depth: 46' Thickness: 20' | | | | | | | | |
| | | | Metabasalt: Dark grayish green w/platy chlorite clasts oriented to foliation (20°) | | | | | | | | |
| 45 | | | Healed breccia w/mod Epidote, min. Qtz., hematite. | | | | | | | | |
| | | | Qtz. Vein w/Epidote | | | | | | | | |
| 50 | 3 | | Healed breccia w/maj. Epidote, Min. Qtz and hematite, chlorite/mafics? | | | | | | | 95% | |
| | | | | | | | | | | 207" | |
| | | | | | | | | | | 228" | |

GEOLOGIC LOG DRILL HOLES/OVERBURDEN ANALYSIS DATA

Page 2 of 10

Hole No.: NT-13-07
 Surface Elevation: 1200.61 ft.
 Bottom Elevations: 730.61 ft.

 Static Water Elevations n/a
 and Date Measured: n/a

 Surveyed by: n/a Method: n/a
 Remarks: n/a

Operation Name: Charmian Northern Tract
 Method of Drilling: Rock Core, NQ Wireline
 Date Drilled: September-October 2013
 Drilled By: Logan Drilling Group
 Logged By: Don Coleman – Geologist (URS/AECOM)
 Quadrangle: Iron Springs, PA

 Township/County: Hamiltonban Township, Adams County
 Laboratory: SGI Technical Center
 Latitude: 39° 46' 03.98" Longitude: 77° 26' 22.03"
 Grid Coordinates: _____

| Depth | Thick-ness | Scale | Graphic Log | Lithologic Description: rock type, weathering, color, fossils, carbonate minerals concentrations, pyrite, etc. | Water Conditions | Overburden Analysis Logs | | | | | NP |
|---------|------------|-------|-------------|---|------------------|--------------------------|----------------|--------------|---------------|-------------|----------|
| | | | | | | Munsell Color Code | OBA Sample No. | Log Interval | %Total Sulfur | Fizz Rating | |
| FEET | BOX | CODE | | DESCRIPTION | | | | | | | RECOVERY |
| 50 | 3 | | | Qtz. Vein ((6")_w/chlorite/mafic? | | | | | 95% | | 4-5 |
| Typical | | | | Healed breccia w/mod. Epidote, minor Qtz., Hematite, trace chlorite, trace native copper. | | | | | 207" | | |
| 55 | | | | Possible fiber | | | | | 228" | | |
| | | | | Altered irregular feldspar clasts | | | | | | | |
| 60 | | | | METABASALT: Dark grayish green, massive, mod. Epidote with min. Chlorite and hematite. Chlorite xtals stretched, elongated with foliation (20°) | | | | | | | |
| | | | | Thickness: 19' Aphanitic, mafic clasts w/Epidote rinds, trace Qtz. clasts | | | | | | | |
| 65 | | | | Irregular altered feldspar clasts | | | | | | | |
| | 4 | | | METABASALT: Dark grayish green to olive grayish green, slightly fractured, massive, aphanitic. | | | | | 95% | | |
| 70 | | | | Min. Epidote clasts throughout, irregular stretched chlorite/mafic and hematite crystals in direction of foliation (20-30°) | | | | | 216" | | |
| 75 | | | | | | | | | 228" | | |
| 80 | | | | Depth: 84' Thickness: 19' | | | | | | | |
| | | | | Mod. To Maj. Epidote replacement w/min. Qtz. | | | | | | | Typical |
| 85 | 5 | | | METABASALT Dark greenish gray, massive, slighty to moderately fractured aphanitic | | | | | 95% | | |
| | | | | Extensively fractured | | | | | 183" | | |
| 90 | | | | Weathered zone | | | | | 228" | | |
| | | | | chlorite banding (?) w Epidote infill | | | | | | | |
| 95 | | | | Mod-Maj. Epidote replacment w/min. Qtz., trace hematite. | | | | | | | |
| | | | | Iron-stained fracture | | | | | | | |
| | | | | Metabasalt, dark greenish gray | | | | | | | Typical |
| 100 | | | | Minor Qtz. infill. Trace oval to irregular chlorite/mafic clasts | | | | | | | |

GEOLOGIC LOG DRILL HOLES/OVERBURDEN ANALYSIS DATA

Page 3 of 10

Hole No.: NT-13-07
 Surface Elevation: 1200.61 ft.
 Bottom Elevations: 730.61 ft.

 Static Water Elevations n/a
 and Date Measured: n/a

 Surveyed by: n/a Method: n/a
 Remarks: n/a

Operation Name: Charmian Northern Tract
 Method of Drilling: Rock Core, NQ Wireline
 Date Drilled: September-October 2013
 Drilled By: Logan Drilling Group
 Logged By: Don Coleman – Geologist (URS/AECOM)
 Quadrangle: Iron Springs, PA

 Township/County: Hamiltonban Township, Adams County
 Laboratory: SGI Technical Center
 Latitude: 39° 46' 03.98" Longitude: 77° 26' 22.03"
 Grid Coordinates: _____

| Depth | Thick-ness | Scale | Graphic Log | Lithologic Description: rock type, weathering, color, fossils, carbonate minerals concentrations, pyrite, etc. | Water Conditions | Overburden Analysis Logs | | | | | NP |
|----------------|------------|-------|-------------|---|------------------|--------------------------|----------------|--------------|----------------------|-------------|---------|
| | | | | | | Munsell Color Code | OBA Sample No. | Log Interval | %Total Sulfur | Fizz Rating | |
| FEET | BOX | CODE | | DESCRIPTION | | | | | RECOVERY | | |
| 100 | 5 | | | Depth: 103' Thickness: 19' Qtz. And chlorite crystals elongated, stretched in direction of foliation (20-30°) | | | | | 95% 207" 228" | 5↑ 6↓ | |
| 105 | 6 | | | METABASALT: Dark grayish green, massive, slightly fractured, aphanitic | | | | | 95% 208" 228" | | |
| 110 | | | | Irregular CaCO ₃ , Qtz, Chlorite, and Epidote clasts, some stretched in direction of foliation (20-30°) | | | | | | Typical | |
| 115 | | | | | | | | | | | |
| 120 | | | | Depth: 122' Thickness: 19' Epidote rim on chlorite/mafic crystals, Qtz. Infill. | | | | | | | |
| Typical 125 | 7 | | | METABASALT: Dark greenish gray, slightly fractured, massive, aphanitic. Qtz. Infill parallel to foliation, Chlorite/mafic clasts some stretched in direction of foliation. Epidote rims on chlorite/mafic clasts | | | | | 100% 240" 240" | | |
| 130 | | | | | | | | | | | |
| 135 | | | | | | | | | | | |
| 140 | | | | Depth: 142' Thickness: 20' Healed breccia w/large clasts of chlorite/mafic, qtz., and epidote | | | | | | | |
| 145 | 8 | | | METABASALT: Dark grayish green, massive, slightly fractured, aphanitic. | | | | | 95% 215" 228" | | Typical |
| 150 | | | | | | | | | | | |

GEOLOGIC LOG DRILL HOLES/OVERBURDEN ANALYSIS DATA

Page 4 of 10

Hole No.: NT-13-07
 Surface Elevation: 1200.61 ft.
 Bottom Elevations: 730.61 ft.

 Static Water Elevations n/a
 and Date Measured: n/a

 Surveyed by: n/a Method: n/a
 Remarks: n/a

Operation Name: Charmian Northern Tract
 Method of Drilling: Rock Core, NQ Wireline
 Date Drilled: September-October 2013
 Drilled By: Logan Drilling Group
 Logged By: Don Coleman – Geologist (URS/AECOM)
 Quadrangle: Iron Springs, PA

 Township/County: Hamiltonban Township, Adams County
 Laboratory: SGI Technical Center
 Latitude: 39° 46' 03.98" Longitude: 77° 26' 22.03"
 Grid Coordinates: _____

| Depth | Thick-ness | Scale | Graphic Log | Lithologic Description: rock type, weathering, color, fossils, carbonate minerals concentrations, pyrite, etc. | Water Conditions | Overburden Analysis Logs | | | | | NP |
|-------|------------|-------|-------------|--|------------------|--------------------------|----------------|--------------|---------------|--------------|----------|
| | | | | | | Munsell Color Code | OBA Sample No. | Log Interval | %Total Sulfur | Fizz Rating | |
| FEET | BOX | CODE | | DESCRIPTION | | | | | | RECOVERY | |
| 150 | 8 | | | METABASALT: Dark grayish green, massive, slightly fractured, with irregular to oval clasts of elongated chlorite/mafic crystals, some stretched. | | | | | 95% | 215" 228" | 6↑ 7↓ |
| 155 | | | | Iron-stained fracture | | | | | | | |
| 160 | | | | Depth: 161' Thickness: 19' | | | | | | | |
| 165 | 9 | | | METABASALT: Dark grayish green, massive, slightly fractured, aphanitic. | | | | | 95% | 203" 228" | |
| 170 | | | | Qtz. Veins (0.25"; 30°) Iron-stained fracture | | | | | | | |
| 175 | | | | Trace native copper, | | | | | | | |
| 180 | | | | Mod-Maj.Epidote replacement, moderately fractured (EPIDOSITE) | | | | | | | |
| 185 | | | | Depth: 180' Thickness: 19' | | | | | | | |
| 190 | 10 | | | METABASALT: Dark greenish gray, slightly to moderately fractured, massive, aphanitic. Qtz. Infill along foliation | | | | | 100% | 205" 240" | |
| 195 | | | | Qtz. Vein (0.75-inch; 30°) | | | | | | | |
| 200 | | | | Depth: 200' Thickness: 20' | | | | | | | Typical |

GEOLOGIC LOG DRILL HOLES/OVERBURDEN ANALYSIS DATA

Page 5 of 10

Hole No.: NT-13-07
 Surface Elevation: 1200.61 ft.
 Bottom Elevations: 730.61 ft.

 Static Water Elevations n/a
 and Date Measured: n/a

 Surveyed by: n/a Method: n/a
 Remarks: n/a

Operation Name: Charmian Northern Tract
 Method of Drilling: Rock Core, NQ Wireline
 Date Drilled: September-October 2013
 Drilled By: Logan Drilling Group
 Logged By: Don Coleman – Geologist (URS/AECOM)
 Quadrangle: Iron Springs, PA

 Township/County: Hamiltonban Township, Adams County
 Laboratory: SGI Technical Center
 Latitude: 39° 46' 03.98" Longitude: 77° 26' 22.03"
 Grid Coordinates: _____

| Depth | Thick-ness | Scale | Graphic Log | Lithologic Description: rock type, weathering, color, fossils, carbonate minerals concentrations, pyrite, etc. | Water Conditions | Overburden Analysis Logs | | | | | NP |
|-------|------------|-------|--|--|------------------|--------------------------|----------------|--------------|---------------|-------------|----------|
| | | | | | | Munsell Color Code | OBA Sample No. | Log Interval | %Total Sulfur | Fizz Rating | |
| FEET | BOX | CODE | DESCRIPTION | | | | | | | | RECOVERY |
| 200 | | | | | | | | | | | 7↑ 8↓ |
| | 11 | | MEBASALT: Dark grayish green, massive, slightly to moderately fractured, aphanitic w/speckled Epidote and chlorite/mafic clasts | | | | | | | | 95% |
| 205 | | | Qtz veins | | | | | | | | 195" |
| | | | Fracture zone | | | | | | | | 228" |
| 210 | | | | | | | | | | | |
| 215 | | | | | | | | | | | |
| | | | Depth: 219' Thickness: 19' | | | | | | | | Typical |
| 220 | | | | | | | | | | | |
| | 12 | | METABASALT: Dark grayish green, slightly to moderately fractured, massive, aphanitic w/speckled Epidote and irregular clasts of chlorite/mafic | | | | | | | | 95% |
| 225 | | | Chlorite vein w/epidote rim | | | | | | | | 215" |
| | | | Qtz vein (1") /native Cu and Epidote rims | | | | | | | | 228" |
| | | | Qtz infill w/mod. Epidote and stretched Chlorite crystals | | | | | | | | |
| 230 | | | Qtz-filled cavity | | | | | | | | |
| 235 | | | | | | | | | | | Typical |
| | | | Depth: 238' Thickness: 19' | | | | | | | | |
| 240 | | | | | | | | | | | |
| | 13 | | METABASALT: Dark greenish gray, slightly fractured, massive, aphanitic w/speckled Epidote, chlorite-filled vugs, vuggy | | | | | | | | 95% |
| 245 | | | Qtz infill w/chlorite-filled vugs oriented in direction of foliation (20°) | | | | | | | | 224" |
| | | | Mod. Epidote replacement | | | | | | | | 228" |
| | | | Qtz. Vein (0.5"; 45°) w/native Cu | | | | | | | | |
| 250 | | | Qtz vein (0.25". 40°) | | | | | | | | |

GEOLOGIC LOG DRILL HOLES/OVERBURDEN ANALYSIS DATA

Page 6 of 10

Hole No.: NT-13-07
 Surface Elevation: 1200.61 ft.
 Bottom Elevations: 730.61 ft.

 Static Water Elevations n/a
 and Date Measured: n/a

 Surveyed by: n/a Method: n/a
 Remarks: n/a

Operation Name: Charmian Northern Tract
 Method of Drilling: Rock Core, NQ Wireline
 Date Drilled: September-October 2013
 Drilled By: Logan Drilling Group
 Logged By: Don Coleman – Geologist (URS/AECOM)
 Quadrangle: Iron Springs, PA

 Township/County: Hamiltonban Township, Adams County
 Laboratory: SGI Technical Center
 Latitude: 39° 46' 03.98" Longitude: 77° 26' 22.03"
 Grid Coordinates: _____

| Depth | Thick- ness | Scale | Graphic Log | Lithologic Description: rock type, weathering, color, fossils, carbonate minerals concentrations, pyrite, etc. | Water Conditions | Overburden Analysis Logs | | | | | NP |
|-------|----------------|-------|----------------|---|---------------------|--------------------------|-------------------|-----------------|------------------|----------------|----|
| | | | | | | Munsell Color Code | OBA Sample No. | Log Interval | %Total Sulfur | Fizz Rating | |

| FEET | BOX | CODE | DESCRIPTION | RECOVERY | |
|------|-----|------|--|--------------|----------|
| 250 | 13 | | | 95% | 8↑ 9↓ |
| | | | Mod. Epidote replacement (<i>Epidote</i>) | | |
| | | | Depth: 257' Thickness: 19' | 224" 228" | |
| 255 | 14 | | Hematite layers | | |
| | | | METABASALT Dark greenish gray, slightly fractured, massive, aphanitic | 100% | |
| 260 | | | Speckled Epidote | 223" 240" | |
| 265 | 15 | | | | |
| | | | Qtz. Vein (0.25"; 30°) | | Typical |
| 270 | | | Irregular chlorite/mafic-filled vugs, some stretched | | |
| | | | Depth: 277' Thickness: 20' | | |
| 275 | | | Qtz vein (0.25") | | |
| 280 | 16 | | METABASALT : Dark grayish green, slightly fractured, massive, aphanitic. Stretched and randomly oriented chlorite/mafic-filled vugs | 95% | |
| | | | Qtz infill | 226" 228" | Typical |
| 285 | | | Iron-stained fracture (40°) | | |
| 290 | | | Depth: 296' Thickness: 19' | | |
| 295 | | | Speckled Epidote | | |
| 300 | | | METABASALT: Dark grayish green, slightly fractured, massive, aphanitic | 95% | |
| | | | Qtz. Infill | 206" 228" | |

GEOLOGIC LOG DRILL HOLES/OVERBURDEN ANALYSIS DATA

Page 7 of 10

Hole No.: NT-13-07
 Surface Elevation: 1200.61 ft.
 Bottom Elevations: 730.61 ft.

 Static Water Elevations n/a
 and Date Measured: n/a

 Surveyed by: n/a Method: n/a
 Remarks: n/a

Operation Name: Charmian Northern Tract
 Method of Drilling: Rock Core, NQ Wireline
 Date Drilled: September-October 2013
 Drilled By: Logan Drilling Group
 Logged By: Don Coleman – Geologist (URS/AECOM)
 Quadrangle: Iron Springs, PA

 Township/County: Hamiltonban Township, Adams County
 Laboratory: SGI Technical Center
 Latitude: 39° 46' 03.98" Longitude: 77° 26' 22.03"
 Grid Coordinates: _____

| Depth | Thick-ness | Scale | Graphic Log | Lithologic Description: rock type, weathering, color, fossils, carbonate minerals concentrations, pyrite, etc. | Water Conditions | Overburden Analysis Logs | | | | | Fizz Rating | NP |
|-------|------------|-------|--|--|------------------|--------------------------|----------------|--------------|---------------|--|----------------------------|-----------|
| | | | | | | Munsell Color Code | OBA Sample No. | Log Interval | %Total Sulfur | | | |
| FEET | BOX | CODE | DESCRIPTION | | | | | | | | RECOVERY | |
| 300 | 16 | | Mod. Epidote replacement | | | | | | | | 95% | 9↑ 10↓ |
| | | | Iron-stained fracture | | | | | | | | <u>206"</u> <u>208"</u> | |
| 305 | | | Qtz vein (2") | | | | | | | | | |
| | | | Qtz. Vein (0.5") w/chlorite | | | | | | | | | |
| 310 | | | Qtz. Vein w/chlorite and min. Epidote | | | | | | | | | |
| | 17 | | Qtz. Vein w/Epidote and chlorite Speckled Epidote | | | | | | | | | |
| 315 | | | Depth: 315' Thickness: 19' | | | | | | | | | Typical |
| | | | METABASALT: Dark grayish green, slightly fractured, massive, aphanitic | | | | | | | | 95% | |
| 320 | | | | | | | | | | | <u>223"</u> <u>228"</u> | |
| | | | | | | | | | | | | |
| 325 | 18 | | Qtz vein (1/8"; 20°) Qtz vein (1/8"; 15°) | | | | | | | | | |
| | | | METABASALT: Reddish purple w/amygdaloidal Epidote, Qtz. Infill and chlorite/mafic clasts. | | | | | | | | | Unique |
| 330 | | | METABASALT: Greenish gray, massive | | | | | | | | | |
| | | | Depth: 334' Thickness: 19' | | | | | | | | | |
| 335 | | | METABASALT: Dark grayish green, slightly fractured, massive, aphanitic w/ speckled epidote, chlorite/mafic clasts | | | | | | | | 95% | |
| 340 | 18 | | | | | | | | | | <u>222"</u> <u>228"</u> | |
| 345 | | | Mod. Epidote Replacement | | | | | | | | | Typical |
| 350 | | | | | | | | | | | | |

GEOLOGIC LOG DRILL HOLES/OVERBURDEN ANALYSIS DATA

Page 8 of 10

Hole No.: NT-13-07
 Surface Elevation: 1200.61 ft.
 Bottom Elevations: 730.61 ft.

 Static Water Elevations n/a
 and Date Measured: n/a

 Surveyed by: n/a Method: n/a
 Remarks: n/a

Operation Name: Charmian Northern Tract
 Method of Drilling: Rock Core, NQ Wireline
 Date Drilled: September-October 2013
 Drilled By: Logan Drilling Group
 Logged By: Don Coleman - Geologist (URS/AECOM)
 Quadrangle: Iron Springs, PA

 Township/County: Hamiltonban Township, Adams County
 Laboratory: SGI Technical Center
 Latitude: 39° 46' 03.98" Longitude: 77° 26' 22.03"
 Grid Coordinates: _____

| Depth | Thick-ness | Scale | Graphic Log | Lithologic Description: rock type, weathering, color, fossils, carbonate minerals concentrations, pyrite, etc. | Water Conditions | Overburden Analysis Logs | | | | | NP |
|-------|------------|-------|-------------|--|------------------|--------------------------|----------------|--------------|---------------|-------------|---------|
| | | | | | | Munsell Color Code | OBA Sample No. | Log Interval | %Total Sulfur | Fizz Rating | |
| FEET | BOX | CODE | | DESCRIPTION | | | | | | RECOVERY | |
| 350 | 18 | | | Depth: 352' Thickness: 18' | | | | | | | 100% |
| 355 | 19 | | | METABASALT: Dark greenish gray, massive, slightly fractured, aphanitic | | | | | | 95% | |
| 360 | | | | Speckled Epidote | | | | | | 210" | |
| 365 | | | | Qtz vein (1"; 35°) | | | | | | 228" | |
| 370 | | | | Qtz+CaCO ₃ vein (1"; 30°) | | | | | | | |
| 375 | 20 | | | Depth: 372' Thickness: 20' | | | | | | | |
| 380 | | | | Fibrous? | | | | | | | |
| 385 | | | | METABASALT: Dark greenish gray, massive, slightly fractured, aphanitic, <i>mar-Mod</i> | | | | | | 100% | |
| 390 | | | | Qtz-Chlorite vein (3") | | | | | | | |
| 395 | | | | Qtz. Vein (1") | | | | | | | |
| 400 | 21 | | | Speckled Epidote, chlorite w/Epidote rims | | | | | | | Unique |
| | | | | Depth: 392' Thickness: 20' | | | | | | | Typical |
| | | | | METABASALT: Dark greenish gray, slightly fractured, massive, aphanitic w/ speckled epidote and irregular randomly oriented chlorite/mafic clasts | | | | | | | Typical |
| | | | | Qtz - can be filling | | | | | | | |

GEOLOGIC LOG DRILL HOLES/OVERBURDEN ANALYSIS DATA

Page 9 of 10

Hole No.: NT-13-07
 Surface Elevation: 1200.61 ft.
 Bottom Elevations: 730.61 ft.

 Static Water Elevations n/a
 and Date Measured: n/a

 Surveyed by: n/a Method: n/a
 Remarks: n/a

Operation Name: Charmian Northern Tract
 Method of Drilling: Rock Core, NQ Wireline
 Date Drilled: September-October 2013
 Drilled By: Logan Drilling Group
 Logged By: Don Coleman - Geologist (URS/AECOM)
 Quadrangle: Iron Springs, PA

 Township/County: Hamiltonban Township, Adams County
 Laboratory: SGI Technical Center
 Latitude: 39° 46' 03.98" Longitude: 77° 26' 22.03"
 Grid Coordinates: _____

| Depth | Thick- ness | Scale | Graphic Log | Lithologic Description: rock type, weathering, color, fossils, carbonate minerals concentrations, pyrite, etc. | Water Conditions | Overburden Analysis Logs | | | | | NP |
|-------|----------------|-------|----------------|---|---------------------|--------------------------|-------------------|-----------------|------------------|----------------|----|
| | | | | | | Munsell Color Code | OBA Sample No. | Log Interval | %Total Sulfur | Fizz Rating | |

| FEET | BOX | CODE | DESCRIPTION | RECOVERY |
|------|-----|------|---|-------------------|
| 400 | 21 | | | 11↑ 95% 12↓ |
| | | | | |
| 405 | | | | 225" 228" |
| | | | | |
| | | | Gradational contact Matrix Engr w/ Clasts | |
| 410 | 22 | | Depth: 411' Thickness: 19' | |
| | | | METABASALT Dark greenish gray, massive, slightly fractured, aphanitic | 95% |
| 415 | | | | 225" 228" |
| | | | | |
| 420 | | | Qtz. vein (45°) | |
| | | | Iron-stained fracture | |
| 425 | | | Qtz vein (1/8") | |
| | | | | Typical L 425' |
| 430 | 23 | | Depth: 430' Thickness: 19' | |
| | | | METABASALT: Dark greenish gray, massive, slightly fractured, aphanitic w/ speckled epidote | 100% |
| 435 | | | | 225" 228" |
| | | | | |
| 440 | | | Qtz vein (45°) | |
| | | | Frac w/ slickensides @ 60° | |
| 445 | | | | Typical @ 444' |
| | | | | |
| 450 | | | Depth: 450' Thickness: 20' | |

GEOLOGIC LOG DRILL HOLES/OVERBURDEN ANALYSIS DATA

Page 10 of 10

Hole No.: NT-13-07
 Surface Elevation: 1200.61 ft.
 Bottom Elevations: 730.61 ft.

 Static Water Elevations n/a
 and Date Measured: n/a

 Surveyed by: n/a Method: n/a
 Remarks: n/a

Operation Name: Charmian Northern Tract
 Method of Drilling: Rock Core, NQ Wireline
 Date Drilled: September-October 2013
 Drilled By: Logan Drilling Group
 Logged By: Don Coleman – Geologist (URS/AECOM)
 Quadrangle: Iron Springs, PA

 Township/County: Hamiltonban Township, Adams County
 Laboratory: SGI Technical Center
 Latitude: 39° 46' 03.98" Longitude: 77° 26' 22.03"
 Grid Coordinates: _____

| Depth | Thick- ness | Scale | Graphic Log | Lithologic Description: rock type, weathering, color, fossils, carbonate minerals concentrations, pyrite, etc. | Water Conditions | Overburden Analysis Logs | | | | | NP |
|-------|----------------|-------|----------------|---|---------------------|--------------------------|-------------------|-----------------|------------------|----------------|----|
| | | | | | | Munsell Color Code | OBA Sample No. | Log Interval | %Total Sulfur | Fizz Rating | |

| FEET | BOX | CODE | DESCRIPTION | RECOVERY |
|------|-----|------|--|----------|
| 450 | | | | 12↑ |
| | 24 | | METABASALT: Dark greenish gray, massive, slightly fractured, aphanitic, few chlorite-filled vugs | 100% |
| 455 | | | | 234" |
| | | | | 240" |
| 460 | | | | |
| | | | | |
| 465 | | | Chlorite vein (0.5"; 30°) → <i>contacte 465'</i> | |
| | | | Mod Epidote Replacement → | |
| | | | Qtz vein (2.5") | |
| 470 | | | Fracture zone | |
| | | | Depth: 470' Thickness: 20' Corehole NT-13-07 terminated at 470 feet below collar elevation <i>of 1190 feet</i> | |
| 475 | | | | |
| | | | | |
| 480 | | | | |
| | | | | |
| 485 | | | | |
| | | | | |
| 490 | | | | |
| | | | | |
| 495 | | | | |
| | | | | |
| 500 | | | | |

*typical
455'*

GEOLOGIC LOG DRILL HOLES/OVERBURDEN ANALYSIS DATA

Page 1 of 6

Hole No.: NT-13-08
 Surface Elevation: 1081.97 ft.
 Bottom Elevations: 806.97 ft.

 Static Water Elevations n/a
 and Date Measured: n/a

 Surveyed by: n/a Method: n/a
 Remarks: n/a

Operation Name: Charmian Northern Tract
 Method of Drilling: Rock Core, NQ Wireline
 Date Drilled: September-October 2013
 Drilled By: Logan Drilling Group
 Logged By: Don Coleman – Geologist (URS/AECOM)
 Quadrangle: Iron Springs, PA

 Township/County: Hamiltonban Township, Adams County
 Laboratory: SGI Technical Center
 Latitude: 39° 45' 57.50" Longitude: 77° 26' 22.93"
 Grid Coordinates: _____

| Depth | Thick- ness | Scale | Graphic Log | Lithologic Description: rock type, weathering, color, fossils, carbonate minerals concentrations, pyrite, etc. | Water Conditions | Overburden Analysis Logs | | | | | NP |
|-------|----------------|-------|----------------|---|---------------------|--------------------------|-------------------|-----------------|------------------|----------------|----|
| | | | | | | Munsell Color Code | OBA Sample No. | Log Interval | %Total Sulfur | Fizz Rating | |

| FEET | BOX | CODE | DESCRIPTION | RECOVERY |
|------|-----|------|---|--------------------------|
| 0 | | | OVERBURDEN (0-29') | |
| 5 | | | | 5↑ 6↓ |
| 10 | | | | |
| 15 | | | | |
| 20 | | | | |
| 25 | | | | |
| 30 | 1 | | CAP ROCK (29-39.5'): Metabasalt, grayish green (5G 4/2), intensively to very intensely fractured, moderately decomposed, moderately disintergrated, pervasive iron staining/oxidation. | 100% 131" 264" |
| 35 | | | | |
| 40 | | | METABASALT: Grayish green (5G 5/2), massive, moderately fractured. Greenish black (5G 2.5/1) chlorite with pale yellowish green (5GY 6/4) epidote. Iron staining oxidation on some core surfaces. | 65° 55° |
| 45 | | | | 45° |
| 50 | | | Depth: 51' Thickness: 22' | Typical |

GEOLOGIC LOG DRILL HOLES/OVERBURDEN ANALYSIS DATA

Page 2 of 6

Hole No.: NT-13-08
 Surface Elevation: 1081.97 ft.
 Bottom Elevations: 806.97 ft.

 Static Water Elevations n/a
 and Date Measured: n/a

 Surveyed by: n/a Method: n/a
 Remarks: n/a

Operation Name: Charmian Northern Tract
 Method of Drilling: Rock Core, NQ Wireline
 Date Drilled: September-October 2013
 Drilled By: Logan Drilling Group
 Logged By: Don Coleman – Geologist (URS/AECOM)
 Quadrangle: Iron Springs, PA

 Township/County: Hamiltonban Township, Adams County
 Laboratory: SGI Technical Center
 Latitude: 39° 45' 57.50" Longitude: 77° 26' 22.93"
 Grid Coordinates: _____

| Depth | Thick-ness | Scale | Graphic Log | Lithologic Description: rock type, weathering, color, fossils, carbonate minerals concentrations, pyrite, etc. | Water Conditions | Overburden Analysis Logs | | | | | NP |
|-------|------------|-------|---|--|------------------|--------------------------|----------------|--------------|---------------|-------------|----------|
| | | | | | | Munsell Color Code | OBA Sample No. | Log Interval | %Total Sulfur | Fizz Rating | |
| FEET | BOX | CODE | DESCRIPTION | | | | | | | | RECOVERY |
| 50 | 1 | | | | | | | | | | |
| | 2 | | METABASALT: Grayish green (5G 4/2), massive, slightly to moderately fractured, aphanitic. Fine-grained pale yellowish green (5GY 6/4) epidote, greenish black (5G 2.5/1) chlorite. Reddish brown (2.5YR 6/4) iron staining/oxidation. | | | | | | | | 95% |
| 55 | | | (52.3-53') Amygdaloidal w/pale yellow (5& 8/3) irregular epidote | | | | | | | | 207" |
| | | | (~54.3-54.5') Moderately decomposed/moderately disintergrated | | | | | | | | 228" |
| 60 | | | AMYGDALOIDAL METABASALT: Irregular vesicles filled w/pale yellow (5Y 8/2) epidote | | | | | | | | |
| | | | METABASALT, grayish green. | | | | | | | | |
| 65 | | | | | | | | | | | |
| | | | Depth: 70' Thickness: 19' | | | | | | | | |
| 70 | | | (~69-70') Irregular vesicles filled w/pale yellow (5Y 8/2) epidote. Epidote vein. | | | | | | | | |
| | 3 | | METABASALT: Grayish green (5G 4/2), massive, slightly to moderately fractured, aphanitic. Fine-grained (speckled) pale yellowish green (5GY 6/4) epidote, greenish black (5G 2.5/1) chlorite, trace hematite. Epidote peripheral rims present on some chlorite. | | | | | | | | 95% |
| 75 | | | | | | | | | | | 218" |
| | | | (~78.3-79') Amygdaloidal w/irregular vesicles filled w/epidote | | | | | | | | 228" |
| | | | (~79-79.6') Maj. Epidote Replacement (EPIDOSITE) | | | | | | | | |
| 80 | | | (~80-82') Amygdaloidal w/pale yellow (5Y 8/3) epidote, minor chlorite w/epidote peripheral rims | | | | | | | | |
| | | | (~82.2-83.3') EPIDOSITE (Maj. Epidote Replacement) | | | | | | | | |
| 85 | | | <i>(~83.3-87) meta basalt</i> | | | | | | | | |
| | | | (~87-88') Amygdaloidal w/irregular vesicles filled w/pale yellow (5Y 8/3) epidote | | | | | | | | |
| | | | Depth: 89' Thickness: 19' | | | | | | | | |
| 90 | 4 | | AMYGDALOIDAL METABASALT: Irregular vesicles filled w/pale yellow (5Y 8/2) epidote | | | | | | | | 95% |
| | | | | | | | | | | | 192" |
| 95 | | | | | | | | | | | 228" |
| | | | (~96-101') Intensely fractured metabasalt | | | | | | | | |
| 100 | | | | | | | | | | | |

GEOLOGIC LOG DRILL HOLES/OVERBURDEN ANALYSIS DATA

Page 3 of 6

Hole No.: NT-13-08
 Surface Elevation: 1081.97 ft.
 Bottom Elevations: 806.97 ft.

 Static Water Elevations n/a
 and Date Measured: n/a

 Surveyed by: n/a Method: n/a
 Remarks: n/a

Operation Name: Charmian Northern Tract
 Method of Drilling: Rock Core, NQ Wireline
 Date Drilled: September-October 2013
 Drilled By: Logan Drilling Group
 Logged By: Don Coleman – Geologist (URS/AECOM)
 Quadrangle: Iron Springs, PA

 Township/County: Hamiltonban Township, Adams County
 Laboratory: SGI Technical Center
 Latitude: 39° 45' 57.50" Longitude: 77° 26' 22.93"
 Grid Coordinates: _____

| Depth | Thick-ness | Scale | Graphic Log | Lithologic Description: rock type, weathering, color, fossils, carbonate minerals concentrations, pyrite, etc. | Water Conditions | Overburden Analysis Logs | | | | | Fizz Rating | NP |
|-------|------------|-------|--|--|------------------|--------------------------|----------------|--------------|---------------|--|-------------|---------|
| | | | | | | Munsell Color Code | OBA Sample No. | Log Interval | %Total Sulfur | | | |
| FEET | BOX | CODE | DESCRIPTION | | | | | | | | RECOVERY | |
| 100 | 4 | | Metabasalt, grayish green (5G 5/2), massive, slightly to intensively fractured, aphanitic. Fine-grained (speckled) epidote w/minor chlorite. | | | | | | | | 95% | |
| | | | (~101-104.5') Amygdaloidal Metabasalt w/irregular vesicles filled w/pale yellow (5Y 8/4) epidote, minor greenish black (5G 2.5/1) chlorite | | | | | | | | 192" | Typical |
| 105 | | | Qtz vein (1/4", 35°) | | | | | | | | 228" | 7↑ |
| | | | metabasalt (101.5 - 107.5') | | | | | | | | | 8↓ |
| | | | Depth: 108' | | | | | | | | | |
| | | | Thickness: 19' | | | | | | | | | |
| 110 | 5 | | EPIDOSITE (Mod.-Maj.) Epidote Replacement w/pale yellowish green (5GY 6/4) epidote and minor light bluish gray (5B 7/1) to bluish gray (5B 6/1) Qtz. | | | | | | | | 95% | |
| | | | (~111.8') Qtz vein (1/2", 30°), light bluish gray (5B 7/1) | | | | | | | | 213" | |
| | | | (~113.1') Qtz infill, light bluish gray (5B 8/1) | | | | | | | | 228" | Unique |
| 115 | | | (~114') Qtz vein (1", 40°), bluish gray (10B 6/1) w/greenish black (5G 2.5/1) chlorite | | | | | | | | | 35° |
| | | | METABASALT: Grayish green (5G 4/2), massive, slightly fractured, aphanitic. | | | | | | | | | 32° |
| | | | Fine-grained (speckled) pale yellowish green (5GY 6/4) epidote, irregular chlorite w/ epidote peripheral rims. | | | | | | | | | 48° |
| 120 | | | | | | | | | | | | Typical |
| | | | | | | | | | | | | 43° |
| | | | | | | | | | | | | 36° |
| 125 | | | Depth: 127' | | | | | | | | | |
| | | | Thickness: 19' | | | | | | | | | |
| 130 | 6 | | METABASALT: Grayish green (5G 4/2), massive, slightly fractured, aphanitic. | | | | | | | | 95% | |
| | | | Fine-grained (speckled) pale yellowish green (5GY 6/4) epidote, irregular chlorite w/ epidote peripheral rims. | | | | | | | | 216" | 42° |
| | | | | | | | | | | | 228" | |
| 135 | | | | | | | | | | | | 50° |
| | | | | | | | | | | | | 40° |
| | | | | | | | | | | | | 50° |
| 140 | | | | | | | | | | | | |
| | | | (~141-141.5') Irregular greenish black (5G 2.5/1) chlorite (stretched) | | | | | | | | | |
| 145 | | | Depth: 146' | | | | | | | | | Typical |
| | | | Thickness: 19' | | | | | | | | | |
| 150 | 7 | | (~148.3-148.8') intensely fractured metabasalt | | | | | | | | | 42° |

GEOLOGIC LOG DRILL HOLES/OVERBURDEN ANALYSIS DATA

Page 4 of 6

Hole No.: NT-13-08
 Surface Elevation: 1081.97 ft.
 Bottom Elevations: 806.97 ft.

 Static Water Elevations n/a
 and Date Measured: n/a

 Surveyed by: n/a Method: n/a
 Remarks: n/a

Operation Name: Charmian Northern Tract
 Method of Drilling: Rock Core, NQ Wireline
 Date Drilled: September-October 2013
 Drilled By: Logan Drilling Group
 Logged By: Don Coleman – Geologist (URS/AECOM)
 Quadrangle: Iron Springs, PA

 Township/County: Hamiltonban Township, Adams County
 Laboratory: SGI Technical Center
 Latitude: 39° 45' 57.50" Longitude: 77° 26' 22.93"
 Grid Coordinates: _____

| Depth | Thick-ness | Scale | Graphic Log | Lithologic Description: rock type, weathering, color, fossils, carbonate minerals concentrations, pyrite, etc. | Water Conditions | Overburden Analysis Logs | | | | | NP |
|-------|------------|-------|-------------|--|------------------|--------------------------|----------------|--------------|---------------|-------------|----------|
| | | | | | | Munsell Color Code | OBA Sample No. | Log Interval | %Total Sulfur | Fizz Rating | |
| FEET | BOX | CODE | | DESCRIPTION | | | | | | | RECOVERY |
| 150 | 7 | | | METABASALT: Grayish Green (5G 4/2), massive, slightly fractured, aphanitic. Fine-grained (speckled) pale yellowish green (5GY 6/4) epidote, w/greenish black (5G 2.5/1) chlorite - oval, irregular, and elongate (stretched). Epidote peripheral rims observed on some chlorite. | | | | | | | 100% |
| | | | | | | | | | | | 233" |
| | | | | | | | | | | | 240" |
| 155 | | | | | | | | | | | 8↑ |
| | | | | | | | | | | | 9↓ |
| 160 | | | | | | | | | | | |
| | | | | Trace Native Cu | | | | | | | |
| 165 | | | | Depth: 166' Thickness: 20' | | | | | | | Typical |
| | | | | | | | | | | | 30° |
| | | | | | | | | | | | 30° |
| 170 | 8 | | | METABASALT: Grayish Green (5G 5/2), massive, slightly fractured, aphanitic. Greenish black (5G 2.5/1) elongate (stretched) chlorite w/pale yellowish green (5GY 6/4) epidote (oval to irregular). (~167.5-168') Fracture filled w/epidote and native Cu (1/4", 30°) | | | | | | | 100% |
| | | | | (~170.5-171') Intensively fractured zone | | | | | | | 207" |
| | | | | | | | | | | | 228" |
| 175 | | | | | | | | | | | Typical |
| | | | | | | | | | | | 30° |
| | | | | | | | | | | | 25° |
| 180 | | | | (~178-181'), EPIDOSITE (Min-Maj. Epidote Replacement) | | | | | | | Unique |
| | | | | (~181-181.9') Metabasalt | | | | | | | |
| | | | | (~181.9-182.8') EPIDOSITE (Maj. Epidote Replacement); sharp contact w/ metabasalt. Qtz vein (~182.3') (1/4", 50°) light bluish gray (10B 8/1) | | | | | | | 30° |
| | | | | (184.5-185') Amygdaloidal Metabasalt w/irregular vesicles filled w/epidote, chlorite | | | | | | | 48° |
| 185 | | | | AMYGDALOIDAL METABASALT: Grayish green (5G 4/2), massive, slightly fractured, aphanitic. Irregular vesicles filled w/pale yellowish green (5GY 6/4) epidote and minor greenish black (5G 2.5/1) chlorite | | | | | | | 100% |
| | 9 | | | | | | | | | | 227" |
| | | | | (~191.3') Chlorite vein (3/16", 30°) | | | | | | | 240" |
| 190 | | | | | | | | | | | |
| 195 | | | | | | | | | | | 40° |
| | | | | (~197-199.3') EPIDOSITE (Min-Mod. Epidote Replacement) | | | | | | | Typical |
| 200 | | | | | | | | | | | |

GEOLOGIC LOG DRILL HOLES/OVERBURDEN ANALYSIS DATA

Page 5 of 6

Hole No.: NT-13-08
 Surface Elevation: 1081.97 ft.
 Bottom Elevations: 806.97 ft.

 Static Water Elevations n/a
 and Date Measured: n/a

 Surveyed by: n/a Method: n/a
 Remarks: n/a

Operation Name: Charmian Northern Tract
 Method of Drilling: Rock Core, NQ Wireline
 Date Drilled: September-October 2013
 Drilled By: Logan Drilling Group
 Logged By: Don Coleman – Geologist (URS/AECOM)
 Quadrangle: Iron Springs, PA

 Township/County: Hamiltonban Township, Adams County
 Laboratory: SGI Technical Center
 Latitude: 39° 45' 57.50" Longitude: 77° 26' 22.93"
 Grid Coordinates: _____

| Depth | Thick-ness | Scale | Graphic Log | Lithologic Description: rock type, weathering, color, fossils, carbonate minerals concentrations, pyrite, etc. | Water Conditions | Overburden Analysis Logs | | | | | NP |
|-------|------------|-------|-------------|--|------------------|--------------------------|----------------|--------------|---------------|-------------|----|
| | | | | | | Munsell Color Code | OBA Sample No. | Log Interval | %Total Sulfur | Fizz Rating | |
| FEET | BOX | CODE | | DESCRIPTION | | | | | | RECOVERY | |
| 200 | 9 | | | METABASALT (200-209.3'): Grayish green (5G 4/2), massive, slightly fractured, aphanitic. Greenish black (5G 2.5/1) chlorite w/widely scattered epidote-filled vesicles. Chlorite aligned w/foliation. | | | | | | 95% | |
| | | | | Depth: 205' | | | | | | 227" | |
| | | | | Thickness: 20' | | | | | | 240" | |
| 205 | | | | | | | | | | 9↑ | |
| | 10 | | | | | | | | | 10↓ | |
| | | | | | | | | | | 95% | |
| | | | | | | | | | | 207" | |
| 210 | | | | AMYGDALOIDAL METABASALT (209.3-217'): Grayish green (5G 4/2), massive, slightly fractured, aphanitic. Irregular vesicles filled w/pale yellowish green (5GY 6/4) epidote, minor greenish black (5G 2.5/1) chlorite. | | | | | | 228" | |
| | | | | Depth: 224' | | | | | | | |
| | | | | Thickness: 19' | | | | | | | |
| 215 | | | | | | | | | | | |
| | | | | METABASALT (217-219', 221-223.5'), Grayish green, slightly fractured, aphanitic | | | | | | 70° | |
| | | | | AMYGDALOIDAL METABASALT (~219-221') w/irregular vesicles filled w/greenish black (5G 2.5/1) chlorite, pale yellowish green (5GY 6/4) epidote. | | | | | | 40° | |
| 220 | | | | <i>micaceous, grayish green, massive (221-223.5')</i> | | | | | | 45° | |
| | | | | AMYGDALOIDAL METABASALT (~223.5-224') | | | | | | | |
| 225 | | | | | | | | | | 44° | |
| | 11 | | | METABASALT (224-235'): Grayish green (5G 5/2), massive, slightly fractured, aphanitic. Fine-grained (speckled) pale yellowish green (5GY 6/4) epidote w/ greenish black (5G 2.5/1) chlorite. Epidote rims on some chlorite present. | | | | | | 95% | |
| | | | | (~225.7-226.3) Qtz veins (1/16", 1/8", 30°), light bluish gray (10B 7/1) | | | | | | 216" | |
| 230 | | | | (~228-230') Min-Mod. Epidote Replacement | | | | | | 228" | |
| | | | | | | | | | | Typical | |
| 235 | | | | | | | | | | | |
| | | | | AMYGDALOIDAL METABASALT (235-257'): Grayish green (5G 5/2), slightly fractured, aphanitic. Irregular vesicles filled w/pale yellowish green (5GY 6/4) epidote, minor greenish black (5G 2.5/1) chlorite, some w/epidote peripheral rims. | | | | | | 63° | |
| | | | | Depth: 243' | | | | | | | |
| | | | | Thickness: 19' | | | | | | Typical | |
| 240 | | | | | | | | | | | |
| | 12 | | | (~245.3-246') Intensely fractured amygdaloidal metabasalt | | | | | | | |
| 245 | | | | | | | | | | | |
| | | | | | | | | | | Typical | |
| 250 | | | | | | | | | | | |

GEOLOGIC LOG DRILL HOLES/OVERBURDEN ANALYSIS DATA

Page 6 of 6

Hole No.: NT-13-08
 Surface Elevation: 1081.97 ft.
 Bottom Elevations: 806.97 ft.

 Static Water Elevations n/a
 and Date Measured: n/a

 Surveyed by: n/a Method: n/a
 Remarks: n/a

Operation Name: Charmian Northern Tract
 Method of Drilling: Rock Core, NQ Wireline
 Date Drilled: September-October 2013
 Drilled By: Logan Drilling Group
 Logged By: Don Coleman – Geologist (URS/AECOM)
 Quadrangle: Iron Springs, PA

 Township/County: Hamiltonban Township, Adams County
 Laboratory: SGI Technical Center
 Latitude: 39° 45' 57.50" Longitude: 77° 26' 22.93"
 Grid Coordinates: _____

| Depth | Thick- ness | Scale | Graphic Log | Lithologic Description: rock type, weathering, color, fossils, carbonate minerals concentrations, pyrite, etc. | Water Conditions | Overburden Analysis Logs | | | | | NP |
|-------|----------------|-------|----------------|--|---------------------|--------------------------|-------------------|-----------------|------------------|------------------------------|----|
| | | | | | | Munsell Color Code | OBA Sample No. | Log Interval | %Total Sulfur | Fizz Rating | |
| FEET | BOX | CODE | | DESCRIPTION | | | | | | RECOVERY | |
| 250 | 12 | | | Depth: 262' Thickness: 19' | | | | | | 95% | |
| | | | | | | | | | | <u>207"</u> <u>228"</u> | |
| 255 | | | | | | | | | | <u>10↑</u> <u>11↓</u> | |
| | | | | EPIDOSITE (257-260'): Mod-Maj. Epidote Replacement | | | | | | | |
| 260 | | | | Qtz vein, light bluish gray (10B 7/1) to white (9/N) w/irregular greenish black chlorite | | | | | | | |
| | 13 | | | METABASALT: Grayish green (5G 5/2), massive, slightly fractured, aphanitic. Fine-grained, pale yellowish green (5GY 6/4) epidote w/irregular greenish black (5G 2.5/1) chlorite, some w/epidote peripheral rims. | | | | | | 100% | |
| 265 | | | | | | | | | | <u>128"</u> <u>156"</u> | |
| 270 | | | | | | | | | | | |
| | | | | Depth: 275' Thickness: 13' | | | | | | <u>Typical</u> <u>40°</u> | |
| 275 | | | | Corehole NT-13-08 completed at depth of 275 feet below collar elevation of 1095 ft amsl. | | | | | | | |
| 280 | | | | | | | | | | | |
| 285 | | | | | | | | | | | |
| 290 | | | | | | | | | | | |
| 295 | | | | | | | | | | | |
| 300 | | | | | | | | | | | |

GEOLOGIC LOG DRILL HOLES/OVERBURDEN ANALYSIS DATA

Page 1 of 3

Hole No.: NT-13-09
 Surface Elevation: 1136.07 ft.
 Bottom Elevations: 1035.07 ft.

 Static Water Elevations n/a
 and Date Measured: n/a

 Surveyed by: n/a Method: n/a
 Remarks: n/a

Operation Name: Charmian Northern Tract
 Method of Drilling: Rock Core, NQ Wireline
 Date Drilled: September-October 2013
 Drilled By: Logan Drilling Group
 Logged By: Don Coleman – Geologist (URS/AECOM)
 Quadrangle: Iron Springs, PA

 Township/County: Hamiltonban Township, Adams County
 Laboratory: SGI Technical Center
 Latitude: 39° 45' 52.81" Longitude: 77° 26' 26.66"
 Grid Coordinates: _____

| Depth | Thick- ness | Scale | Graphic Log | Lithologic Description: rock type, weathering, color, fossils, carbonate minerals concentrations, pyrite, etc. | Water Conditions | Overburden Analysis Logs | | | | | NP |
|-------|----------------|-------|---|---|---------------------|--------------------------|-------------------|-----------------|------------------|----------------|----------|
| | | | | | | Munsell Color Code | OBA Sample No. | Log Interval | %Total Sulfur | Fizz Rating | |
| FEET | BOX | CODE | DESCRIPTION | | | | | | | | RECOVERY |
| 0 | | | OVERBURDEN (0-20') | | | | | | | | |
| 5 | | | | | | | | | | | |
| 10 | | | | | | | | | | | |
| 15 | | | | | | | | | | | |
| 20 | | | | | | | | | | | |
| 25 | | | | | | | | | | | |
| 30 | | | | | | | | | | | |
| 35 | | | CAP ROCK (20-34'): Metabasalt, grayish green (5G 4/2), moderately to intensely fractured, aphanitic. Extensive iron staining/oxidation on core surfaces. Fine-grained (speckled) pale yellowish green (5GY 6/4) epidote, minor irregular greenish black (5G 2.5/1) chlorite, some w/epidote peripheral rims | | | | | | | | 85% |
| 40 | 1 | | Depth: 39.5' Thickness: 19.5' | | | | | | | | 105" |
| 45 | | | (-27.5-28') Vugs oriented to foliation (30°) | | | | | | | | 204" |
| 50 | | | (-29.2-34') Amygdaloidal w/irregular vesicles filled w/pale yellowish green (5GY 6/4) epidote, minor greenish black (5G 2.5/1) chlorite. Vugs common, some stretched (30°) w/foliation. | | | | | | | | |
| 55 | | | METABASALT (34-39.5'): Grayish green (5G 4/2), massive, slightly fractured, aphanitic. Fine-grained, pale yellowish green (5GY 6/4) epidote w/trace light bluish gray (5PB 8/1) Qtz. | | | | | | | | |
| 60 | | | AMYGDALOIDAL METABASALT (39.5-43'): Irregular vesicles filled w/pale yellowish green (5GY 6/4) epidote, minor greenish black (5G 2.5/1) chlorite, trace light bluish gray (5PB 8/1) Qtz. | | | | | | | | 95% |
| 65 | | | METABASALT (~43-46.5'): Grayish green (5G 4/2), massive, slightly fractured. Wavy chlorite lyayers aligned w/foliation. Minor epidote, trace Qtz. | | | | | | | | 221" |
| 70 | | | AMYGDALOIDAL METABASALT: (~46.5-50'): Pale yellowish green (5GY 6/4) epidote filled vesicles w/minor chlorite, epidote rims. | | | | | | | | 228" |
| 75 | | | Depth: 50' Thickness: 10.5' | | | | | | | | |
| 80 | | | | | | | | | | | |
| 85 | | | | | | | | | | | |
| 90 | | | | | | | | | | | |
| 95 | | | | | | | | | | | |
| 100 | | | | | | | | | | | |
| 105 | | | | | | | | | | | |
| 110 | | | | | | | | | | | |
| 115 | | | | | | | | | | | |
| 120 | | | | | | | | | | | |
| 125 | | | | | | | | | | | |
| 130 | | | | | | | | | | | |
| 135 | | | | | | | | | | | |
| 140 | | | | | | | | | | | |
| 145 | | | | | | | | | | | |
| 150 | | | | | | | | | | | |
| 155 | | | | | | | | | | | |
| 160 | | | | | | | | | | | |
| 165 | | | | | | | | | | | |
| 170 | | | | | | | | | | | |
| 175 | | | | | | | | | | | |
| 180 | | | | | | | | | | | |
| 185 | | | | | | | | | | | |
| 190 | | | | | | | | | | | |
| 195 | | | | | | | | | | | |
| 200 | | | | | | | | | | | |
| 205 | | | | | | | | | | | |
| 210 | | | | | | | | | | | |
| 215 | | | | | | | | | | | |
| 220 | | | | | | | | | | | |
| 225 | | | | | | | | | | | |
| 230 | | | | | | | | | | | |
| 235 | | | | | | | | | | | |
| 240 | | | | | | | | | | | |
| 245 | | | | | | | | | | | |
| 250 | | | | | | | | | | | |
| 255 | | | | | | | | | | | |
| 260 | | | | | | | | | | | |
| 265 | | | | | | | | | | | |
| 270 | | | | | | | | | | | |
| 275 | | | | | | | | | | | |
| 280 | | | | | | | | | | | |
| 285 | | | | | | | | | | | |
| 290 | | | | | | | | | | | |
| 295 | | | | | | | | | | | |
| 300 | | | | | | | | | | | |
| 305 | | | | | | | | | | | |
| 310 | | | | | | | | | | | |
| 315 | | | | | | | | | | | |
| 320 | | | | | | | | | | | |
| 325 | | | | | | | | | | | |
| 330 | | | | | | | | | | | |
| 335 | | | | | | | | | | | |
| 340 | | | | | | | | | | | |
| 345 | | | | | | | | | | | |
| 350 | | | | | | | | | | | |
| 355 | | | | | | | | | | | |
| 360 | | | | | | | | | | | |
| 365 | | | | | | | | | | | |
| 370 | | | | | | | | | | | |
| 375 | | | | | | | | | | | |
| 380 | | | | | | | | | | | |
| 385 | | | | | | | | | | | |
| 390 | | | | | | | | | | | |
| 395 | | | | | | | | | | | |
| 400 | | | | | | | | | | | |
| 405 | | | | | | | | | | | |
| 410 | | | | | | | | | | | |
| 415 | | | | | | | | | | | |
| 420 | | | | | | | | | | | |
| 425 | | | | | | | | | | | |
| 430 | | | | | | | | | | | |
| 435 | | | | | | | | | | | |
| 440 | | | | | | | | | | | |
| 445 | | | | | | | | | | | |
| 450 | | | | | | | | | | | |
| 455 | | | | | | | | | | | |
| 460 | | | | | | | | | | | |
| 465 | | | | | | | | | | | |
| 470 | | | | | | | | | | | |
| 475 | | | | | | | | | | | |
| 480 | | | | | | | | | | | |
| 485 | | | | | | | | | | | |
| 490 | | | | | | | | | | | |
| 495 | | | | | | | | | | | |
| 500 | | | | | | | | | | | |
| 505 | | | | | | | | | | | |
| 510 | | | | | | | | | | | |
| 515 | | | | | | | | | | | |
| 520 | | | | | | | | | | | |
| 525 | | | | | | | | | | | |
| 530 | | | | | | | | | | | |
| 535 | | | | | | | | | | | |
| 540 | | | | | | | | | | | |
| 545 | | | | | | | | | | | |
| 550 | | | | | | | | | | | |
| 555 | | | | | | | | | | | |
| 560 | | | | | | | | | | | |
| 565 | | | | | | | | | | | |
| 570 | | | | | | | | | | | |
| 575 | | | | | | | | | | | |
| 580 | | | | | | | | | | | |
| 585 | | | | | | | | | | | |
| 590 | | | | | | | | | | | |
| 595 | | | | | | | | | | | |
| 600 | | | | | | | | | | | |
| 605 | | | | | | | | | | | |
| 610 | | | | | | | | | | | |
| 615 | | | | | | | | | | | |
| 620 | | | | | | | | | | | |
| 625 | | | | | | | | | | | |
| 630 | | | | | | | | | | | |
| 635 | | | | | | | | | | | |
| 640 | | | | | | | | | | | |
| 645 | | | | | | | | | | | |
| 650 | | | | | | | | | | | |
| 655 | | | | | | | | | | | |
| 660 | | | | | | | | | | | |
| 665 | | | | | | | | | | | |
| 670 | | | | | | | | | | | |
| 675 | | | | | | | | | | | |
| 680 | | | | | | | | | | | |
| 685 | | | | | | | | | | | |
| 690 | | | | | | | | | | | |
| 695 | | | | | | | | | | | |
| 700 | | | | | | | | | | | |
| 705 | | | | | | | | | | | |
| 710 | | | | | | | | | | | |
| 715 | | | | | | | | | | | |
| 720 | | | | | | | | | | | |
| 725 | | | | | | | | | | | |
| 730 | | | | | | | | | | | |
| 735 | | | | | | | | | | | |
| 740 | | | | | | | | | | | |
| 745 | | | | | | | | | | | |
| 750 | | | | | | | | | | | |
| 755 | | | | | | | | | | | |
| 760 | | | | | | | | | | | |
| 765 | | | | | | | | | | | |
| 770 | | | | | | | | | | | |
| 775 | | | | | | | | | | | |
| 780 | | | | | | | | | | | |
| 785 | | | | | | | | | | | |
| 790 | | | | | | | | | | | |
| 795 | | | | | | | | | | | |
| 800 | | | | | | | | | | | |
| 805 | | | | | | | | | | | |
| 810 | | | | | | | | | | | |
| 815 | | | | | | | | | | | |
| 820 | | | | | | | | | | | |
| 825 | | | | | | | | | | | |
| 830 | | | | | | | | | | | |
| 835 | | | | | | | | | | | |
| 840 | | | | | | | | | | | |
| 845 | | | | | | | | | | | |
| 850 | | | | | | | | | | | |
| 855 | | | | | | | | | | | |
| 860 | | | | | | | | | | | |
| 865 | | | | | | | | | | | |
| 870 | | | | | | | | | | | |
| 875 | | | | | | | | | | | |
| 880 | | | | | | | | | | | |
| 885 | | | | | | | | | | | |
| 890 | | | | | | | | | | | |
| 895 | | | | | | | | | | | |
| 900 | | | | | | | | | | | |
| 905 | | | | | | | | | | | |
| 910 | | | | | | | | | | | |
| 915 | | | | | | | | | | | |
| 920 | | | | | | | | | | | |
| 925 | | | | | | | | | | | |
| 930 | | | | | | | | | | | |
| 935 | | | | | | | | | | | |
| 940 | | | | | | | | | | | |
| 945 | | | | | | | | | | | |
| 950 | | | | | | | | | | | |
| 955 | | | | | | | | | | | |
| 960 | | | | | | | | | | | |
| 965 | | | | | | | | | | | |
| 970 | | | | | | | | | | | |
| 975 | | | | | | | | | | | |
| 980 | | | | | | | | | | | |
| 985 | | | | | | | | | | | |
| 990 | | | | | | | | | | | |
| 995 | | | | | | | | | | | |
| 1000 | | | | | | | | | | | |
| 1005 | | | | | | | | | | | |
| 1010 | | | | | | | | | | | |
| 1015 | | | | | | | | | | | |
| 1020 | | | | | | | | | | | |
| 1025 | | | | | | | | | | | |
| 1030 | | | | | | | | | | | |
| 1035 | | | | | | | | | | | |
| 1040 | | | | | | | | | | | |
| 1045 | | | | | | | | | | | |
| 1050 | | | | | | | | | | | |
| 1055 | | | | | | | | | | | |
| 1060 | | | | | | | | | | | |
| 1065 | | | | | | | | | | | |
| 1070 | | | | | | | | | | | |
| 1075 | | | | | | | | | | | |
| 1080 | | | | | | | | | | | |
| 1085 | | | | | | | | | | | |
| 1090 | | | | | | | | | | | |
| 1095 | | | | | | | | | | | |
| 1100 | | | | | | | | | | | |
| 1105 | | | | | | | | | | | |
| 1110 | | | | | | | | | | | |
| 1115 | | | | | | | | | | | |
| 1120 | | | | | | | | | | | |
| 1125 | | | | | | | | | | | |
| 1130 | | | | | | | | | | | |
| 1135 | | | | | | | | | | | |
| 1140 | | | | | | | | | | | |
| 1145 | | | | | | | | | | | |
| 1150 | | | | | | | | | | | |
| 1155 | | | | | | | | | | | |
| 1160 | | | | | | | | | | | |
| 1165 | | | | | | | | | | | |
| 1170 | | | | | | | | | | | |
| 1175 | | | | | | | | | | | |
| 1180 | | | | | | | | | | | |
| 1185 | | | | | | | | | | | |
| 1190 | | | | | | | | | | | |
| 1195 | | | | | | | | | | | |
| 1200 | | | | | | | | | | | |
| 1205 | | | | | | | | | | | |
| 1210 | | | | | | | | | | | |
| 1215 | | | | | | | | | | | |
| 1220 | | | | | | | | | | | |
| 1225 | | | | | | | | | | | |
| 1230 | | | | | | | | | | | |
| 1235 | | | | | | | | | | | |
| 1240 | | | | | | | | | | | |
| 1245 | | | | | | | | | | | |
| 1250 | | | | | | | | | | | |
| 1255 | | | | | | | | | | | |
| 1260 | | | | | | | | | | | |
| 1265 | | | | | | | | | | | |
| 1270 | | | | | | | | | | | |
| 1275 | | | | | | | | | | | |
| 1280 | | | | | | | | | | | |
| 1285 | | | | | | | | | | | |
| 1290 | | | | | | | | | | | |
| 1295 | | | | | | | | | | | |
| 1300 | | | | | | | | | | | |
| 1305 | | | | | | | | | | | |
| 1310 | | | | | | | | | | | |
| 1315 | | | | | | | | | | | |
| 1320 | | | | | | | | | | | |
| 1325 | | | | | | | | | | | |
| 1330 | | | | | | | | | | | |
| 1335 | | | | | | | | | | | |
| 1340 | | | | | | | | | | | |
| 1345 | | | | | | | | | | | |
| 1350 | | | | | | | | | | | |
| 1355 | | | | | | | | | | | |
| 1360 | | | | | | | | | | | |
| 1365 | | | | | | | | | | | |
| 1370 | | | | | | | | | | | |
| 1375 | | | | | | | | | | | |
| 1380 | | | | | | | | | | | |
| 1385 | | | | | | | | | | | |
| 1390 | | | | | | | | | | | |
| 1395 | | | | | | | | | | | |
| 1400 | | | | | | | | | | | |
| 1405 | | | | | | | | | | | |
| 1410 | | | | | | | | | | | |
| 1415 | | | | | | | | | | | |
| 1420 | | | | | | | | | | | |
| 1425 | | | | | | | | | | | |
| 1430 | | | | | | | | | | | |
| 1435 | | | | | | | | | | | |
| 1440 | | | | | | | | | | | |
| 1445 | | | | | | | | | | | |
| 1450 | | | | | | | | | | | |
| 1455 | | | | | | | | | | | |
| 1460 | | | | | | | | | | | |
| 1465 | | | | | | | | | | | |
| 1470 | | | | | | | | | | | |
| 1475 | | | | | | | | | | | |
| 1480 | | | | | | | | | | | |
| 1485 | | | | | | | | | | | |
| 1490 | | | | | | | | | | | |
| 1495 | | | | | | | | | | | |
| 1500 | | | | | | | | | | | |
| 1505 | | | | | | | | | | | |
| 1510 | | | | | | | | | | | |
| 1515 | | | | | | | | | | | |
| 1520 | | | | | | | | | | | |
| 1525 | | | | | | | | | | | |
| 1530 | | | | | | | | | | | |
| 1535 | | | | | | | | | | | |
| 1540 | | | | | | | | | | | |
| 1545 | | | | | | | | | | | |
| 1550 | | | | | | | | | | | |
| 1555 | | | | | | | | | | | |
| 1560 | | | | | | | | | | | |
| 1565 | | | | | | | | | | | |
| 1570 | | | | | | | | | | | |
| 1575 | | | | | | | | | | | |
| 1580 | | | | | | | | | | | |
| 1585 | | | | | | | | | | | |
| 1590 | | | | | | | | | | | |
| 1595 | | | | | | | | | | | |
| 1600 | | | | | | | | | | | |
| 1605 | | | | | | | | | | | |
| 1610 | | | | | | | | | | | |
| 1615 | | | | | | | | | | | |
| 1620 | | | | | | | | | | | |
| 1625 | | | | | | | | | | | |
| 1630 | | | | | | | | | | | |
| 1635 | | | | | | | | | | | |
| 1640 | | | | | | | | | | | |
| 1645 | | | | | | | | | | | |
| 1650 | | | | | | | | | | | |
| 1655 | | | | | | | | | | | |
| 1660 | | | | | | | | | | | |
| 1665 | | | | | | | | | | | |
| 1670 | | | | | | | | | | | |
| 1675 | | | | | | | | | | | |
| 1680 | | | | | | | | | | | |
| 1685 | | | | | | | | | | | |
| 1690 | | | | | | | | | | | |
| 1695 | | | | | | | | | | | |
| 1700 | | | | | | | | | | | |
| 1705 | | | | | | | | | | | |
| 1710 | | | | | | | | | | | |
| 1715 | | | | | | | | | | | |
| 1720 | | | | | | | | | | | |
| 1725 | | | | | | | | | | | |
| 1730 | | | | | | | | | | | |
| 1735 | | | | | | | | | | | |
| 1740 | | | | | | | | | | | |
| 1745 | | | | | | | | | | | |
| 1750 | | | | | | | | | | | |
| 1755 | | | | | | | | | | | |
| 1760 | | | | | | | | | | | |
| 1765 | | | | | | | | | | | |
| 1770 | | | | | | | | | | | |
| 1775 | | | | | | | | | | | |
| 1780 | | | | | | | | | | | |
| 1785 | | | | | | | | | | | |
| 1790 | | | | | | | | | | | |
| 1795 | | | | | | | | | | | |
| 1800 | | | | | | | | | | | |
| 1805 | | | | | | | | | | | |
| 1810 | | | | | | | | | | | |
| 1815 | | | | | | | | | | | |
| 1820 | | | | | | | | | | | |
| 1825 | | | | | | | | | | | |
| 1830 | | | | | | | | | | | |
| 1835 | | | | | | | | | | | |
| 1840 | | | | | | | | | | | |
| 1845 | | | | | | | | | | | |
| 1850 | | | | | | | | | | | |
| 1855 | | | | | | | | | | | |
| 1860 | | | | | | | | | | | |
| | | | | | | | | | | | |

GEOLOGIC LOG DRILL HOLES/OVERBURDEN ANALYSIS DATA

Page 2 of 3

Hole No.: NT-13-09
 Surface Elevation: 1136.07 ft.
 Bottom Elevations: 1035.07 ft.

 Static Water Elevations n/a
 and Date Measured: n/a

 Surveyed by: n/a Method: n/a
 Remarks: n/a

Operation Name: Charmian Northern Tract
 Method of Drilling: Rock Core, NQ Wireline
 Date Drilled: September-October 2013
 Drilled By: Logan Drilling Group
 Logged By: Don Coleman – Geologist (URS/AECOM)
 Quadrangle: Iron Springs, PA

 Township/County: Hamiltonban Township, Adams County
 Laboratory: SGI Technical Center
 Latitude: 39° 45' 52.81" Longitude: 77° 26' 26.66"
 Grid Coordinates: _____

| Depth | Thick-ness | Scale | Graphic Log | Lithologic Description: rock type, weathering, color, fossils, carbonate minerals concentrations, pyrite, etc. | Water Conditions | Overburden Analysis Logs | | | | | NP |
|-------|------------|-------|-------------|---|------------------|--------------------------|----------------|--------------|---------------|-------------|----------|
| | | | | | | Munsell Color Code | OBA Sample No. | Log Interval | %Total Sulfur | Fizz Rating | |
| FEET | BOX | CODE | | DESCRIPTION | | | | | RECOVERY | | |
| 50 | 2 | | | METABASALT (50-60'): Grayish green (5G 4/2), massive, slightly fractured, aphanitic. Fine-grained pale yellowish green (5GY 6/4) epidote w/scattered epidote filled vesicles, minor chlorite, some w/epidote peripheral rims. | | | | | 95% | | 5↑ 6↓ |
| | | | | | | | | | <u>221"</u> | | |
| | | | | | | | | | <u>228"</u> | | |
| 55 | | | | Depth: 56' Thickness: 6' | | | | | | | |
| | 3 | | | | | | | | 95% | | |
| 60 | | | | | | | | | <u>197"</u> | | |
| | | | | AMYGDALOIDAL METABASALT (60-65'): Pale yellowish green (5GY 6/4) epidote, w/minor light bluish gray (5PB 8/1) Qtz and greenish black (5G 2.5/1) Qtz. Some epidote rims on chlorite. | | | | | <u>228"</u> | | |
| 65 | | | | METABASALT (65-74.8'): Grayish green (5G 5/2), massive, slightly fractured (~66'), Chlorite vein (1/8", 60°) | | | | | | | |
| | | | | (~67-67.5') Qtz infill parallel to foliation | | | | | | | Typical |
| 70 | | | | Depth: 75' Thickness: 19' | | | | | | | |
| | | | | Amygdaloidal (~72.4-73.6') w/irregular vesicles filled w/pale yellowish green (5GY 6/4) epidote, greenish black (5G 2.5/1) chlorite, some epidote rims. Chlorite oriented to foliation | | | | | | | |
| | | | | (~73.7') Qtz vein (1", 40°) light bluish gray (5PB 8/1) | | | | | | | |
| 75 | | | | | | | | | | | |
| | 4 | | | AMYGDALOIDAL METABASALT (75-85'): Irregular vesicles filled w/pale yellowish green (5GY 6/4) epidote, light bluish gray (10B 7/1) Qtz and minor greenish black (5G 2.5/1) chlorite, w/epidote peripheral rims. | | | | | 95% | | |
| 80 | | | | (~78-80') Vuggy zone | | | | | <u>189"</u> | | |
| | | | | | | | | | <u>228"</u> | | |
| 85 | | | | METABASALT (85-88'): Grayish green (5G 5/2), massive, slightly fractured, aphanitic. | | | | | | | |
| | | | | AMYGDALOIDAL METABASALT (~88-92') | | | | | | | |
| 90 | | | | Depth: 94' Thickness: 19' | | | | | | | Typical |
| | | | | METABASALT (92-94'): Grayish green (5G 4/2), massive, slightly to intensely (91-92.5') fractured, aphanitic. | | | | | | | |
| 95 | | | | | | | | | | | |
| | 5 | | | AMYGDALOIDAL METABASALT (~94-95.3') w/irregular vesicles filled w/pale yellowish green (5GY 6/4), minor greenish black (5G 2.5/1) chlorite, some w/epidote peripheral rims. | | | | | 100% | | |
| | | | | (~98.5') White (9.5/N) Qtz vein w/trace Native Cu | | | | | <u>73"</u> | | Typical |
| | | | | (~97-100') Min. Epidote Replacement | | | | | <u>84"</u> | | |
| 100 | | | | | | | | | | | 6↑ |

GEOLOGIC LOG DRILL HOLES/OVERBURDEN ANALYSIS DATA

Page 3 of 3

Hole No.: NT-13-09
 Surface Elevation: 1136.07 ft.
 Bottom Elevations: 1035.07 ft.

 Static Water Elevations n/a
 and Date Measured: n/a

 Surveyed by: n/a Method: n/a
 Remarks: n/a

Operation Name: Charmian Northern Tract
 Method of Drilling: Rock Core, NQ Wireline
 Date Drilled: September-October 2013
 Drilled By: Logan Drilling Group
 Logged By: Don Coleman – Geologist (URS/AECOM)
 Quadrangle: Iron Springs, PA

 Township/County: Hamiltonban Township, Adams County
 Laboratory: SGI Technical Center
 Latitude: 39° 45' 52.81" Longitude: 77° 26' 26.66"
 Grid Coordinates: _____

| Depth | Thick- ness | Scale | Graphic Log | Lithologic Description: rock type, weathering, color, fossils, carbonate minerals concentrations, pyrite, etc. | Water Conditions | Overburden Analysis Logs | | | | | NP |
|-------|----------------|-------|----------------|---|---------------------|--------------------------|-------------------|-----------------|------------------|----------------|----|
| | | | | | | Munsell Color Code | OBA Sample No. | Log Interval | %Total Sulfur | Fizz Rating | |

| FEET | BOX | CODE | DESCRIPTION | RECOVERY |
|------|-----|------|--|----------|
| 100 | 5 | | METABASALT (~95.3-101'): Grayish green (5G 5/2), slightly fractured, aphanitic | 6↑ 7↓ |
| | | | Corehole NT-13-09 completed at depth of 101 feet below collar elevation of 1140 ft amsl. | |
| | | | Depth: 101' | |
| | | | Thickness: 7' | |
| 105 | | | | |
| 110 | | | | |
| 115 | | | | |
| 120 | | | | |
| 125 | | | | |
| 130 | | | | |
| 135 | | | | |
| 140 | | | | |
| 145 | | | | |
| 150 | | | | |

GEOLOGIC LOG DRILL HOLES/OVERBURDEN ANALYSIS DATA

Page 1 of 6

Hole No.: NT-13-10
 Surface Elevation: 1097.38 ft.
 Bottom Elevations: 832.38 ft.

 Static Water Elevations n/a
 and Date Measured: n/a

 Surveyed by: n/a Method: n/a
 Remarks: n/a

Operation Name: Charmian Northern Tract
 Method of Drilling: Rock Core, NQ Wireline
 Date Drilled: September-October 2013
 Drilled By: Logan Drilling Group
 Logged By: Don Coleman – Geologist (URS/AECOM)
 Quadrangle: Iron Springs, PA

 Township/County: Hamiltonban Township, Adams County
 Laboratory: SGI Technical Center
 Latitude: 39° 46' 00.77" Longitude: 77° 26' 17.56"
 Grid Coordinates: _____

| Depth | Thick-ness | Scale | Graphic Log | Lithologic Description: rock type, weathering, color, fossils, carbonate minerals concentrations, pyrite, etc. | Water Conditions | Overburden Analysis Logs | | | | | NP |
|-------|------------|-------|--|--|------------------|--------------------------|----------------|--------------|---------------|-------------|-------------------------|
| | | | | | | Munsell Color Code | OBA Sample No. | Log Interval | %Total Sulfur | Fizz Rating | |
| FEET | BOX | CODE | DESCRIPTION | | | | | | | | RECOVERY |
| 0 | | | OVERBURDEN (0-27') | | | | | | | | |
| 5 | | | | | | | | | | | 5↑ 6↓ |
| 10 | | | | | | | | | | | |
| 15 | | | | | | | | | | | |
| 20 | | | | | | | | | | | |
| 25 | | | | | | | | | | | |
| 30 | 1 | | CAP ROCK (27-42.8'): Metabasalt w/maj. Qtz, minor epidote and K-spar, foliated (35-40°) (~27-29.6') Intensely fractured metabasalt | | | | | | | | 95% 132" 228" |
| 35 | | | (~35.5-36.5') Elongate (stetched) chlorite oriented to foliation (~35°) to foliation (~37.2-42.8') Intensely to very intensely fractured (~37.6-38') Highly weathered zone | | | | | | | | |
| 40 | | | Depth: 46' Thickness: 19' | | | | | | | | |
| 45 | | | METABASALT: Grayish green (5G 4/2), slightly to moderately fractured. Fine-grained (speckled) and irregular epidote, minor chlorite. | | | | | | | | |
| 50 | 2 | | | | | | | | | | |

GEOLOGIC LOG DRILL HOLES/OVERBURDEN ANALYSIS DATA

Page 2 of 6

Hole No.: NT-13-10
 Surface Elevation: 1097.38 ft.
 Bottom Elevations: 832.38 ft.

 Static Water Elevations n/a
 and Date Measured: n/a

 Surveyed by: n/a Method: n/a
 Remarks: n/a

Operation Name: Charmian Northern Tract
 Method of Drilling: Rock Core, NQ Wireline
 Date Drilled: September-October 2013
 Drilled By: Logan Drilling Group
 Logged By: Don Coleman – Geologist (URS/AECOM)
 Quadrangle: Iron Springs, PA

 Township/County: Hamiltonban Township, Adams County
 Laboratory: SGI Technical Center
 Latitude: 39° 46' 00.77" Longitude: 77° 26' 17.56"
 Grid Coordinates: _____

| Depth | Thick- ness | Scale | Graphic Log | Lithologic Description: rock type, weathering, color, fossils, carbonate minerals concentrations, pyrite, etc. | Water Conditions | Overburden Analysis Logs | | | | |
|-------|----------------|-------|----------------|---|---------------------|--------------------------|-------------------|-----------------|------------------|----------------|
| | | | | | | Munsell Color Code | OBA Sample No. | Log Interval | %Total Sulfur | Fizz Rating |
| | | | | | | | | | | NP |

| FEET | BOX | CODE | DESCRIPTION | RECOVERY |
|------|-----|------|---|----------|
| 50 | 2 | | METABASALT: Grayish green(5G 4/2), massive, slightly to moderately fractured, aphanitic. Fine-grained (speckled), and irregular pale yellowish green (5G 6/4) epidote w/minor greenish black (5G 2.5/1) chlorite, some stretched in direction of foliation (~30-40°). Epidote peripheral rims on some chlorite. | 95% |
| 55 | | | Iron-stained fracture (45°) | 186" |
| | | | (~57-58.8') Intensely to very intensely fractured metabasalt, moderately decomposed | 228" |
| 60 | | | Depth: 65.5' Thickness: 19.5' | |
| 65 | | | (~64.2-65.5') EPIDOSITE (Maj. Epidote Replacement) | |
| | 3 | | METABASALT: Grayish green(5G 4/2), massive, slightly fractured, aphanitic. Oval to irregular vesicles filled w/epidote and/or chlorite. Epidote peripheral rims on some chlorite, trace Qtz infill. | 95% |
| 70 | | | | 219" |
| | | | | 228" |
| 75 | | | | Typical |
| 80 | | | (~78.3-78.8') EPIDOSITE (Mod-Maj. Epidote Replacement) | |
| | | | Depth: 84' Thickness: 18.5' | |
| 85 | 4 | | AMYGALOIDAL METABASALT: Grayish green (5G 4/2), massive, slightly fractured, aphanitic. Irregular vesicles filled w/pale yellowish green (5GY 6/4) epidote, minor greenish black (5G 2.5/1) chlorite w/epidote peripheral rims. | 55° |
| 90 | | | (~88-91') EPIDOSITE (Mod.-Maj. Epidote Replacement) | |
| | | | (91-95') Min-Mod Epidote Replacement | Typical |
| 95 | | | | |
| 100 | | | | 35° |

GEOLOGIC LOG DRILL HOLES/OVERBURDEN ANALYSIS DATA

Page 3 of 6

Hole No.: NT-13-10
 Surface Elevation: 1097.38 ft.
 Bottom Elevations: 832.38 ft.

 Static Water Elevations n/a
 and Date Measured: n/a

 Surveyed by: n/a Method: n/a
 Remarks: n/a

Operation Name: Charmian Northern Tract
 Method of Drilling: Rock Core, NQ Wireline
 Date Drilled: September-October 2013
 Drilled By: Logan Drilling Group
 Logged By: Don Coleman – Geologist (URS/AECOM)
 Quadrangle: Iron Springs, PA

 Township/County: Hamiltonban Township, Adams County
 Laboratory: SGI Technical Center
 Latitude: 39° 46' 00.77" Longitude: 77° 26' 17.56"
 Grid Coordinates: _____

| Depth | Thick- ness | Scale | Graphic Log | Lithologic Description: rock type, weathering, color, fossils, carbonate minerals concentrations, pyrite, etc. | Water Conditions | Overburden Analysis Logs | | | | | |
|-------|----------------|-------|----------------|---|---------------------|--------------------------|-------------------|-----------------|------------------|----------------|----|
| | | | | | | Munsell Color Code | OBA Sample No. | Log Interval | %Total Sulfur | Fizz Rating | NP |

| FEET | BOX | CODE | DESCRIPTION | RECOVERY |
|------|-----|------|--|------------------------|
| 100 | 4 | | Depth: 103' Thickness: 19' (~102-104') Elongate (stretched) to oval chlorite oriented to foliation (30°) | |
| 105 | 5 | | METABASALT: Grayish green (5G 4/2), massive, slightly fractured, aphanitic. Fine-grained (speckled) pale yellowish green (5GY 6/4) epidote, greenish black (5G 2.5/1) chlorite | 95% 219" 228" |
| 110 | | | | 7↑ 8↓ 35° 55° |
| 115 | | | | |
| 120 | | | (~117.5-118') EPIDOSITE (Mod. Epidote Replacement) Depth: 122' Thickness: 19' (~122.5') Min. Epidote Replacement | |
| 125 | 6 | | METABASALT: Grayish green (5G 4/2), massive, slightly fractured, aphanitic. Fine-grained (speckled) pale yellowish green (5GY 6/4) epidote w/minor greenish black (5G 2.5/1) chlorite w/epidote peripheral rims | 95% 213" 228" |
| 130 | | | (~130-130.8') Intensely fractured metabasalt (~131.5-132') EPIDOSITE (Maj. Epidote Replacement) | |
| 135 | | | (~134.6-136') EPIDOSITE (Mod.-Maj. Epidote Replacement) w/Epidote veins (~137.5-138.2') Intensely fractured metabasalt | 45° |
| 140 | | | Depth: 141' Thickness: 19' (~141.2-142.1') EPIDOSITE: (141.2-142.1') | |
| 145 | 7 | | (~143') Epidote vein (1/8", 30°) (~145.3-147') EPIDOSITE (Mod. Epidote Replacement) | 100% 224" 240" |
| 150 | | | (147-158.5') METABASALT: Grayish green (5G 5/2), massive, slightly fractured, aphanitic. Fine-grained (speckled) pale yellowish green (5GY 6/4) epidote w/irregular chlorite w/epidote peripheral rims. | |

GEOLOGIC LOG DRILL HOLES/OVERBURDEN ANALYSIS DATA

Page 4 of 6

Hole No.: NT-13-10
 Surface Elevation: 1097.38 ft.
 Bottom Elevations: 832.38 ft.

 Static Water Elevations n/a
 and Date Measured: n/a

 Surveyed by: n/a Method: n/a
 Remarks: n/a

Operation Name: Charmian Northern Tract
 Method of Drilling: Rock Core, NQ Wireline
 Date Drilled: September-October 2013
 Drilled By: Logan Drilling Group
 Logged By: Don Coleman – Geologist (URS/AECOM)
 Quadrangle: Iron Springs, PA

 Township/County: Hamiltonban Township, Adams County
 Laboratory: SGI Technical Center
 Latitude: 39° 46' 00.77" Longitude: 77° 26' 17.56"
 Grid Coordinates: _____

| Depth | Thick-ness | Scale | Graphic Log | Lithologic Description: rock type, weathering, color, fossils, carbonate minerals concentrations, pyrite, etc. | Water Conditions | Overburden Analysis Logs | | | | | NP |
|-------|------------|-------|--|--|------------------|--------------------------|----------------|--------------|---------------|-------------|--------------|
| | | | | | | Munsell Color Code | OBA Sample No. | Log Interval | %Total Sulfur | Fizz Rating | |
| FEET | BOX | CODE | DESCRIPTION | | | | | | | | RECOVERY |
| 150 | 7 | | <i>Met-basalt</i> | | | | | | | | 100% |
| | | | Depth: 161' Thickness: 20' | | | | | | | | 224" 240" |
| 155 | | | (~155.5') Epidote infill | | | | | | | | 8↑ 9↓ |
| 160 | | | (~158.5-161') EPIDOSITE (Maj-Mod. Epidote Replacement) | | | | | | | | |
| 165 | 8 | | METABASALT: Grayish green (5G 5/2), massive, slightly fractured, aphanitic. Fine-grained (speckled) pale yellowish green (5GY 6/4) epidote w/irregular greenish black (5G 2.5/1) chlorite, some w/epidote peripheral rims. | | | | | | | | 95% |
| | | | (~164-166') Amygaloidal, w/oval to irregular vesicles filled w/epidote, chlorite, some w/epidote peripheral rims. | | | | | | | | 225" 228" |
| | | | (~167.5') Epidote vein (0.5", 40°) | | | | | | | | 48° |
| 170 | | | (~170.2') Irregular chlorite w/epidote rims, oriented to foliation (35°) | | | | | | | | Typical |
| | | | (~173.7') Vesicles filled w/chlorite w/epidote rims, oriented to foliation (35°) | | | | | | | | |
| 175 | | | (~174.1) Epidote vein w/minor chlorite (1/8", 40°) | | | | | | | | 50° |
| | | | (~176-180') Amygdaloidal w/epidote-filled vesicles | | | | | | | | 50° |
| 180 | | | Depth: 180' Thickness: 19' | | | | | | | | |
| | 9 | | METABASALT: Grayish green (5G 5/2), massive, slightly fractured, aphanitic. Fine-grained (speckled) pale yellowish green (5GY 6/4) epidote w/irregular greenish black (5G 2.5/1) chlorite, some w/epidote peripheral rims. | | | | | | | | 100% |
| 185 | | | (~185-186')_Amygdaloidal w/oval to irregular vesicles filled w/epidote, chlorite w/epidote peripheral rims | | | | | | | | 228" 240" |
| | | | (~188.3-188.5') Amygdaloidal w/irregular vesicles filled w/epidote | | | | | | | | |
| 190 | | | (~189.2-189.6') EPIDOSITE (Maj. Epidote Replacement) | | | | | | | | |
| | | | (~193.2-193.6') EPIDOSITE (Maj. Epidote Replacement) w/cross-cutting Qtz vein (1/16", 60°) | | | | | | | | |
| 195 | | | (~194-195'; 196.3-197') Amygdaloidal w/epidote-filled vesicles | | | | | | | | |
| | | | Depth: 200' Thickness: 20' | | | | | | | | |
| 200 | | | (~199-200') Amygdaloildal w/epidote-fille vesicles, chlorite w/epidote peripheral rims | | | | | | | | 60° |

GEOLOGIC LOG DRILL HOLES/OVERBURDEN ANALYSIS DATA

Page 5 of 6

Hole No.: NT-13-10
 Surface Elevation: 1097.38 ft.
 Bottom Elevations: 832.38 ft.

 Static Water Elevations n/a
 and Date Measured: n/a

 Surveyed by: n/a Method: n/a
 Remarks: n/a

Operation Name: Charmian Northern Tract
 Method of Drilling: Rock Core, NQ Wireline
 Date Drilled: September-October 2013
 Drilled By: Logan Drilling Group
 Logged By: Don Coleman – Geologist (URS/AECOM)
 Quadrangle: Iron Springs, PA

 Township/County: Hamiltonban Township, Adams County
 Laboratory: SGI Technical Center
 Latitude: 39° 46' 00.77" Longitude: 77° 26' 17.56"
 Grid Coordinates: _____

| Depth | Thick-ness | Scale | Graphic Log | Lithologic Description: rock type, weathering, color, fossils, carbonate minerals concentrations, pyrite, etc. | Water Conditions | Overburden Analysis Logs | | | | |
|-------|------------|-------|-------------|--|------------------|--------------------------|----------------|--------------|---------------|-------------|
| | | | | | | Munsell Color Code | OBA Sample No. | Log Interval | %Total Sulfur | Fizz Rating |
| | | | | | | | | | | NP |

| FEET | BOX | CODE | DESCRIPTION | RECOVERY |
|------|-----|------|---|-----------|
| 200 | 10 | | AMYGDALOIDAL METABASALT: Grayish green (5G 4/2), massive, slightly fractured aphanitic. Irregular vesicles filled w/pale yellowish green (5GY 6/4) epidote, greenish black (5G 2.5/1) chlorite w/epidote peripheral rims. | 95% |
| | | | | 225" |
| | | | | 228" |
| 205 | | | | 9↑ 10↓ |
| 210 | | | (~210-210.7') EPIDOSITE (Mod. Epidote Replacement) | |
| 215 | | | Depth: 219' Thickness: 19' | Typical |
| | | | (~217.6-218.5') EPIDOSITE (Mod-Maj. Epidote Replacement) | |
| 220 | 11 | | METABASALT: Grayish green (5G 4/2), massive, slightly fractured, aphanitic. Fine-grained (speckled) pale yellowish green (5GY 6/4) epidote, minor greenish black (5G 2.5/1) chlorite w/some epidote peripheral rims. | 95% |
| | | | | 206" |
| | | | | 228" |
| 225 | | | (~227.5-228') Min-Mod Epidote Replacement | |
| 230 | | | (~229.5-233') Intensely fractured metabasalt w/iron staining/oxidation | |
| 235 | | | Depth: 238' Thickness: 19' | Typical |
| | | | (~237.4-238') EPIDOSITE (Mod-Maj.) Epidote Replacement | |
| 240 | 12 | | (~239.5-239.8) EPIDOSITE (Mod. Epidote Replacement) | 100% |
| | | | METABASALT: Grayish green (5G 5/2), massive, slightly fractured, aphanitic. | 213" |
| | | | | 228" |
| 245 | | | (~246-247') Amygdaloidal w/epidote-filled vesicles | |
| | | | (~248.5-250.5') EPIDOSITE (Mod. Epidote Replacement) | |
| 250 | | | | |

GEOLOGIC LOG DRILL HOLES/OVERBURDEN ANALYSIS DATA

Page 6 of 6

Hole No.: NT-13-10
 Surface Elevation: 1097.38 ft.
 Bottom Elevations: 832.38 ft.

 Static Water Elevations n/a
 and Date Measured: n/a

 Surveyed by: n/a Method: n/a
 Remarks: n/a

Operation Name: Charmian Northern Tract
 Method of Drilling: Rock Core, NQ Wireline
 Date Drilled: September-October 2013
 Drilled By: Logan Drilling Group
 Logged By: Don Coleman – Geologist (URS/AECOM)
 Quadrangle: Iron Springs, PA

 Township/County: Hamiltonban Township, Adams County
 Laboratory: SGI Technical Center
 Latitude: 39° 46' 00.77" Longitude: 77° 26' 17.56"
 Grid Coordinates: _____

| Depth | Thick- ness | Scale | Graphic Log | Lithologic Description: rock type, weathering, color, fossils, carbonate minerals concentrations, pyrite, etc. | Water Conditions | Overburden Analysis Logs | | | | | NP |
|-------|----------------|-------|----------------|---|---------------------|--------------------------|-------------------|-----------------|------------------|----------------|----|
| | | | | | | Munsell Color Code | OBA Sample No. | Log Interval | %Total Sulfur | Fizz Rating | |

| FEET | BOX | CODE | DESCRIPTION | RECOVERY |
|------|-----|------|--|--------------|
| 250 | 12 | | Depth: 258', Thickness: 20' (~249.7-251.6') Amygdaloidal w/irregular vesicles filled w/pale yellowish green (5GY 6/4) epidote | 100% |
| | | | (~253-254') Amygdaloidal w/epidote-filled vesicles | 213" 228" |
| 255 | | | (~255-256') Amygdaloidal w/epidote-fille vesicles | 10↑ 11↓ |
| | | | (~256.2-257.3') Min. Epidote Replacement | |
| 260 | 13 | | METABASALT: Grayish green (5G 4/2), massive, slightly fractured, aphanitic. Amygdaloidal w/irregular vesicles filled w/pale yellowish green (5GY 6/4) epidote, greenish black (5G 2.5/1) chlorite, some w/epidote peripheral rims. | 100% |
| | | | (~260-260.8') EPIDOSITE (Mod. Epidote Replacement) | 72" 84" |
| 265 | | | Depth: 265' Thickness: 7' | |
| | | | Corehole NT-13-10 completed at depth of 265 feet below collar elevation of 1095 ft amsl. | |
| 270 | | | | |
| 275 | | | | |
| 280 | | | | |
| 285 | | | | |
| 290 | | | | |
| 295 | | | | |
| 300 | | | | |

GEOLOGIC LOG DRILL HOLES/OVERBURDEN ANALYSIS DATA

Page 1 of 3

Hole No.: NT-13-11
 Surface Elevation: 1177.60 ft.
 Bottom Elevations: 1027.60 ft.

 Static Water Elevations n/a
 and Date Measured: n/a

 Surveyed by: n/a Method: n/a
 Remarks: n/a

Operation Name: Charmian Northern Tract
 Method of Drilling: Rock Core, NQ Wireline
 Date Drilled: September-October 2013
 Drilled By: Logan Drilling Group
 Logged By: Don Coleman – Geologist (URS/AECOM)
 Quadrangle: Iron Springs, PA

 Township/County: Hamiltonban Township, Adams County
 Laboratory: SGI Technical Center
 Latitude: 39° 45' 58.60" Longitude: 77° 26' 30.90"
 Grid Coordinates: _____

| Depth | Thick- ness | Scale | Graphic Log | Lithologic Description: rock type, weathering, color, fossils, carbonate minerals concentrations, pyrite, etc. | Water Conditions | Overburden Analysis Logs | | | | | NP |
|-------|----------------|-------|----------------|---|---------------------|--------------------------|-------------------|-----------------|------------------|----------------|----|
| | | | | | | Munsell Color Code | OBA Sample No. | Log Interval | %Total Sulfur | Fizz Rating | |

| FEET | BOX | CODE | DESCRIPTION | RECOVERY |
|------|-----|------|---|---------------------|
| 0 | | | OVERBURDEN (0-38') | |
| 5 | | | | |
| 10 | | | | |
| 15 | | | | |
| 20 | | | | |
| 25 | | | | |
| 30 | | | | |
| 35 | | | | |
| 40 | 1 | | CAP ROCK (38-61'): Metabasalt, very dark grayish green (5G 3/2), intensely to very intensely fractured w/extensive iron staining/oxidation on core surfaces, moderately to highly decomposed. | 100% 21" 240" |
| 45 | | | | |
| 50 | | | | |

GEOLOGIC LOG DRILL HOLES/OVERBURDEN ANALYSIS DATA

Page 2 of 3

Hole No.: NT-13-11
 Surface Elevation: 1177.60 ft.
 Bottom Elevations: 1027.60 ft.

 Static Water Elevations n/a
 and Date Measured: n/a

 Surveyed by: n/a Method: n/a
 Remarks: n/a

Operation Name: Charmian Northern Tract
 Method of Drilling: Rock Core, NQ Wireline
 Date Drilled: September-October 2013
 Drilled By: Logan Drilling Group
 Logged By: Don Coleman – Geologist (URS/AECOM)
 Quadrangle: Iron Springs, PA

 Township/County: Hamiltonban Township, Adams County
 Laboratory: SGI Technical Center
 Latitude: 39° 45' 58.60" Longitude: 77° 26' 30.90"
 Grid Coordinates: _____

| Depth | Thick-ness | Scale | Graphic Log | Lithologic Description: rock type, weathering, color, fossils, carbonate minerals concentrations, pyrite, etc. | Water Conditions | Overburden Analysis Logs | | | | | NP |
|-------|------------|-------|--|--|------------------|--------------------------|----------------|--------------|---------------|-------------|----------|
| | | | | | | Munsell Color Code | OBA Sample No. | Log Interval | %Total Sulfur | Fizz Rating | |
| FEET | BOX | CODE | DESCRIPTION | | | | | | | | RECOVERY |
| 50 | 1 | | CAP ROCK (38-61') | | | | | | | | 100% |
| | | | | | | | | | | | 21" |
| | | | | | | | | | | | 240" |
| 55 | | | | | | | | | | | |
| | | | Depth: 59' | | | | | | | | |
| | | | Thickness: 21' | | | | | | | | |
| 60 | 2 | | | | | | | | | | 100% |
| | | | METABASALT: Very dark grayish green (5G 3/2), slightly to intensely (61-69') fractured, aphanitic. Minor fine-grained (speckled) pale yellowish green (5GY 6/4) epidote and greenish black (5G 2.5/1) chlorite; some epidote peripheral rims on chlorite | | | | | | | | 140" |
| 65 | | | (61-69') Intensely fractured metabasalt | | | | | | | | 240" |
| | | | | | | | | | | | |
| 70 | | | (~70-71') EPIDOSITE (Mod. Epidote Replacement) | | | | | | | | |
| | | | Depth: 79' | | | | | | | | |
| | | | Thickness: 20' | | | | | | | | |
| 75 | | | (~73-76') AMYGALOIDAL METABASALT: Grayish green (5G 4/2), slightly fractured w/irregular vesicles filled w/pale yellowish green (5GY 6/4) epidote, minor Qtz. | | | | | | | | Typical |
| | | | (~78-78.7') EPIDOSITE (Mod.-Maj. Epidote Replacement) | | | | | | | | 60° |
| | | | | | | | | | | | 70° |
| 80 | 3 | | METABASALT: Grayish green (5G 4/2), massive, slightly to moderately fractured, aphanitic. | | | | | | | | 95% |
| | | | (~79-79.2') 3" Qtz vein w/chlorite | | | | | | | | |
| | | | (~79.5-80.5) EPIDOSITE (Mod-Maj. Epidote Replacement) | | | | | | | | 180" |
| | | | (~84-85.5') Chlorite infill parallel to foliation (~40°) | | | | | | | | 228" |
| 85 | | | (~84') Qtz vein (1/4", 50°) | | | | | | | | |
| | | | (~85.5-86') Intensely fractured metabasalt w/iron staining/oxidation | | | | | | | | |
| | | | (~88') Epidote and Qtz infill parallel to foliation (~40°) | | | | | | | | |
| 90 | | | | | | | | | | | 5↑ |
| | | | Depth: 98' | | | | | | | | 6↓ |
| | | | Thickness: 19' | | | | | | | | Typical |
| 95 | | | Qtz vein (1/4", 35°) | | | | | | | | |
| | | | (~97.5-98') Trace Native Cu specks | | | | | | | | |
| 100 | 4 | | (~98-100.5') Intensely fractured metabasalt w/trace Native Cu specks | | | | | | | | |

GEOLOGIC LOG DRILL HOLES/OVERBURDEN ANALYSIS DATA

Page 3 of 3

Hole No.: NT-13-11
 Surface Elevation: 1177.60 ft.
 Bottom Elevations: 1027.60 ft.

 Static Water Elevations n/a
 and Date Measured: n/a

 Surveyed by: n/a Method: n/a
 Remarks: n/a

Operation Name: Charmian Northern Tract
 Method of Drilling: Rock Core, NQ Wireline
 Date Drilled: September-October 2013
 Drilled By: Logan Drilling Group
 Logged By: Don Coleman – Geologist (URS/AECOM)
 Quadrangle: Iron Springs, PA

 Township/County: Hamiltonban Township, Adams County
 Laboratory: SGI Technical Center
 Latitude: 39° 45' 58.60" Longitude: 77° 26' 30.90"
 Grid Coordinates: _____

| Depth | Thick- ness | Scale | Graphic Log | Lithologic Description: rock type, weathering, color, fossils, carbonate minerals concentrations, pyrite, etc. | Water Conditions | Overburden Analysis Logs | | | | | NP |
|-------|----------------|-------|----------------|---|---------------------|--------------------------|-------------------|-----------------|------------------|----------------|----|
| | | | | | | Munsell Color Code | OBA Sample No. | Log Interval | %Total Sulfur | Fizz Rating | |

| FEET | BOX | CODE | DESCRIPTION | RECOVERY |
|------|-----|------|--|----------------------|
| 100 | 4 | | METABASALT: Grayish green (5G 5/2), massive, slightly to moderately fractured, aphanitic. Fine-grained (speckled) and irregular pale yellowish green (5GY 6/4) epidote w/minor Qtz infill. | 95% 203" 228" |
| 105 | | | Depth: 117' Thickness: 19' | |
| 110 | | | (~108") Iron-stained fracture (50°) | |
| | | | (~109") Qtz vein (1/8", 60°) | |
| 115 | | | (~112-113") Iron-stained fractures (50°) | |
| | | | (~115") Qtz vein (1/4", 70°) w/chlorite | |
| 120 | 5 | | METABASALT (117-127.5'): Grayish green (5G 5/2), massive, slightly to moderately fractured, aphanitic. Fine-grained (speckled) and irregular pale yellowish green (5GY 6/4) epidote w/greenish black (5G 2.5/1) elongate (stretched) chlorite oriented to foliation. Iron staining (117-117.5') Epidote peripheral rims on some chlorite | 95% 184" 228" |
| 125 | | | Depth: 136' Thickness: 19' | 45° Typical |
| 130 | | | (~127.5-131") EPIDOSITE (Maj. Epidote Replacement) w/irregular chlortie and Qtz infill | |
| | | | (~130.4") Qtz-filled cavity (1") | |
| | | | (~131-132") Intensely fractured metabasalt | |
| 135 | | | (~132-135") EPIDOSITE (Mod-Maj. Epidote Replacement) w/stretched chlorite oriented to foliation, minor Qtz. | |
| 140 | 6 | | METABASALT: Grayish green (5G 5/2), massive, slightly to moderately fractured, aphanitic. | 100% 163" 168" |
| | | | Fine-grained (speckled) pale yellowish green (5GY 6/4) w/elongate (stretched) greenish (5G 2.5/1) chlorite, some w/epidote peripheral rims, Qtz infill | 6↑ 7↓ Typical |
| 145 | | | Depth: 150' Thickness: 14' | |
| 150 | | | (~148-148.5') EPIDOSITE: Mod. Epidote Replacement | |

GEOLOGIC LOG DRILL HOLES/OVERBURDEN ANALYSIS DATA

Page 1 of 6

Hole No.: NT-13-12
 Surface Elevation: 1219.99 ft.
 Bottom Elevations: 939.99 ft.

 Static Water Elevations n/a
 and Date Measured: n/a

 Surveyed by: n/a Method: n/a
 Remarks: n/a

Operation Name: Charmian Northern Tract
 Method of Drilling: Rock Core, NQ Wireline
 Date Drilled: September-October 2013
 Drilled By: Logan Drilling Group
 Logged By: Don Coleman – Geologist (URS/AECOM)
 Quadrangle: Iron Springs, PA

 Township/County: Hamiltonban Township, Adams County
 Laboratory: SGI Technical Center
 Latitude: 39° 46' 04.46" Longitude: 77° 26' 31.61"
 Grid Coordinates: _____

| Depth | Thick-ness | Scale | Graphic Log | Lithologic Description: rock type, weathering, color, fossils, carbonate minerals concentrations, pyrite, etc. | Water Conditions | Overburden Analysis Logs | | | | | NP | | |
|-------|------------|-------|--|--|------------------|--------------------------|----------------|--------------|---------------|-------------|---------|--|--|
| | | | | | | Munsell Color Code | OBA Sample No. | Log Interval | %Total Sulfur | Fizz Rating | | | |
| FEET | BOX | CODE | DESCRIPTION | | | | | | | RECOVERY | | | |
| 0 | | | OVERBURDEN (0-4') | | | | | | | | | | |
| 5 | 1 | | CAP ROCK (4-14.5'): Metabasalt, grayish green (5G 4/2), moderately to intensely fractured, moderately decomposed/disintegrated, scoriaceous (vuggy) and amygdaloidal w/irregular vesicles filled w/epidote and Qtz. | | | | | | | 100% | | | |
| 10 | | | | | | | | | | 108" | | | |
| 15 | | | | | | | | | | 252" | | | |
| 20 | | | | | | | | | | | | | |
| 25 | | | (~12.5-13.5) Highly decomposed (weathered) metabasalt cap rock | | | | | | | | | | |
| 30 | | | AMYGDALOIDAL METABASALT: Grayish green (5G 4/2), massive, moderately fractured, aphanitic. Qtz-filled vesicles oriented to foliation (~20°), minor randomly oriented chlorite and epidote. | | | | | | | | | | |
| 35 | | | Depth: 25' Thickness: 21' | | | | | | | | | | |
| 40 | | | (<23') Lost water circulation | | | | | | | 35° | Typical | | |
| 45 | 2 | | METABASALT: Grayish green (5G 5/2), massive, slightly to moderately fractured, aphanitic. Fine-grained (speckled) pale yellowish green (5GY 6/4) epidote and greenish black (5G 2.5/1) chlorite; epidote peripheral rims on some chlorite clasts. Qtz infill parallel to foliation | | | | | | | 100% | | | |
| 50 | | | Qtz vein (1/8", 40°) | | | | | | | 216" | Typical | | |
| 55 | | | | | | | | | | 240" | 31 | | |
| 60 | | | | | | | | | | | 41 | | |
| 65 | | | | | | | | | | | 30° | | |
| 70 | | | | | | | | | | | | | |
| 75 | | | | | | | | | | | | | |
| 80 | | | | | | | | | | | | | |
| 85 | | | | | | | | | | | | | |
| 90 | | | | | | | | | | | | | |
| 95 | | | | | | | | | | | | | |
| 100 | | | | | | | | | | | | | |
| 105 | | | | | | | | | | | | | |
| 110 | | | | | | | | | | | | | |
| 115 | | | | | | | | | | | | | |
| 120 | | | | | | | | | | | | | |
| 125 | | | | | | | | | | | | | |
| 130 | | | | | | | | | | | | | |
| 135 | | | | | | | | | | | | | |
| 140 | | | | | | | | | | | | | |
| 145 | | | | | | | | | | | | | |
| 150 | | | | | | | | | | | | | |
| 155 | | | | | | | | | | | | | |
| 160 | | | | | | | | | | | | | |
| 165 | | | | | | | | | | | | | |
| 170 | | | | | | | | | | | | | |
| 175 | | | | | | | | | | | | | |
| 180 | | | | | | | | | | | | | |
| 185 | | | | | | | | | | | | | |
| 190 | | | | | | | | | | | | | |
| 195 | | | | | | | | | | | | | |
| 200 | | | | | | | | | | | | | |
| 205 | | | | | | | | | | | | | |
| 210 | | | | | | | | | | | | | |
| 215 | | | | | | | | | | | | | |
| 220 | | | | | | | | | | | | | |
| 225 | | | | | | | | | | | | | |
| 230 | | | | | | | | | | | | | |
| 235 | | | | | | | | | | | | | |
| 240 | | | | | | | | | | | | | |
| 245 | | | | | | | | | | | | | |
| 250 | | | | | | | | | | | | | |
| 255 | | | | | | | | | | | | | |
| 260 | | | | | | | | | | | | | |
| 265 | | | | | | | | | | | | | |
| 270 | | | | | | | | | | | | | |
| 275 | | | | | | | | | | | | | |
| 280 | | | | | | | | | | | | | |
| 285 | | | | | | | | | | | | | |
| 290 | | | | | | | | | | | | | |
| 295 | | | | | | | | | | | | | |
| 300 | | | | | | | | | | | | | |
| 305 | | | | | | | | | | | | | |
| 310 | | | | | | | | | | | | | |
| 315 | | | | | | | | | | | | | |
| 320 | | | | | | | | | | | | | |
| 325 | | | | | | | | | | | | | |
| 330 | | | | | | | | | | | | | |
| 335 | | | | | | | | | | | | | |
| 340 | | | | | | | | | | | | | |
| 345 | | | | | | | | | | | | | |
| 350 | | | | | | | | | | | | | |
| 355 | | | | | | | | | | | | | |
| 360 | | | | | | | | | | | | | |
| 365 | | | | | | | | | | | | | |
| 370 | | | | | | | | | | | | | |
| 375 | | | | | | | | | | | | | |
| 380 | | | | | | | | | | | | | |
| 385 | | | | | | | | | | | | | |
| 390 | | | | | | | | | | | | | |
| 395 | | | | | | | | | | | | | |
| 400 | | | | | | | | | | | | | |
| 405 | | | | | | | | | | | | | |
| 410 | | | | | | | | | | | | | |
| 415 | | | | | | | | | | | | | |
| 420 | | | | | | | | | | | | | |
| 425 | | | | | | | | | | | | | |
| 430 | | | | | | | | | | | | | |
| 435 | | | | | | | | | | | | | |
| 440 | | | | | | | | | | | | | |
| 445 | | | | | | | | | | | | | |
| 450 | | | | | | | | | | | | | |
| 455 | | | | | | | | | | | | | |
| 460 | | | | | | | | | | | | | |
| 465 | | | | | | | | | | | | | |
| 470 | | | | | | | | | | | | | |
| 475 | | | | | | | | | | | | | |
| 480 | | | | | | | | | | | | | |
| 485 | | | | | | | | | | | | | |
| 490 | | | | | | | | | | | | | |
| 495 | | | | | | | | | | | | | |
| 500 | | | | | | | | | | | | | |
| 505 | | | | | | | | | | | | | |
| 510 | | | | | | | | | | | | | |
| 515 | | | | | | | | | | | | | |
| 520 | | | | | | | | | | | | | |
| 525 | | | | | | | | | | | | | |
| 530 | | | | | | | | | | | | | |
| 535 | | | | | | | | | | | | | |
| 540 | | | | | | | | | | | | | |
| 545 | | | | | | | | | | | | | |
| 550 | | | | | | | | | | | | | |
| 555 | | | | | | | | | | | | | |
| 560 | | | | | | | | | | | | | |
| 565 | | | | | | | | | | | | | |
| 570 | | | | | | | | | | | | | |
| 575 | | | | | | | | | | | | | |
| 580 | | | | | | | | | | | | | |
| 585 | | | | | | | | | | | | | |
| 590 | | | | | | | | | | | | | |

GEOLOGIC LOG DRILL HOLES/OVERBURDEN ANALYSIS DATA

Page 2 of 6

Hole No.: NT-13-12
 Surface Elevation: 1219.99 ft.
 Bottom Elevations: 939.99 ft.

 Static Water Elevations n/a
 and Date Measured: n/a

 Surveyed by: n/a Method: n/a
 Remarks: n/a

Operation Name: Charmian Northern Tract
 Method of Drilling: Rock Core, NQ Wireline
 Date Drilled: September-October 2013
 Drilled By: Logan Drilling Group
 Logged By: Don Coleman – Geologist (URS/AECOM)
 Quadrangle: Iron Springs, PA

 Township/County: Hamiltonban Township, Adams County
 Laboratory: SGI Technical Center
 Latitude: 39° 46' 04.46" Longitude: 77° 26' 31.61"
 Grid Coordinates: _____

| Depth | Thick-ness | Scale | Graphic Log | Lithologic Description: rock type, weathering, color, fossils, carbonate minerals concentrations, pyrite, etc. | Water Conditions | Overburden Analysis Logs | | | | | NP | | |
|-------|---|-------|--|--|--|--------------------------|----------------|--------------|---------------|-------------|---------|------|-----------------|
| | | | | | | Munsell Color Code | OBA Sample No. | Log Interval | %Total Sulfur | Fizz Rating | | | |
| FEET | BOX | CODE | DESCRIPTION | | | | | | | RECOVERY | | | |
| 50 | 3 | | METABASALT: Grayish green (5G 4/2), massive, slightly to moderately fractured, aphanitic. Greenish black (5G 2.5/1) chlorite | | | | | | | 95% | | | |
| | | | (-50-54') Fre-stained moderately fractured metabasalt | | | | | | | 216" | Unique | | |
| | | | | | | | | | | 228" | | | |
| 55 | | | | | | | | | | | Typical | | |
| | | | | | | | | | | | | | |
| 60 | | | (-59.5' iron-stained fracture 40 ⁰) | | | | | | | | | | |
| | | | (61' iron-stained fracture 30 ⁰) | | | | | | | | | | |
| | | | Depth: 64' | | | | | | | | | | |
| | | | Thickness: 19' | | | | | | | | | | |
| 65 | | | 4 | | METABASALT: Grayish green (5G 4/2), massive, slightly to moderately fractured, Fine-grained (speckled) pale yellowish green (5GY 6/4) epidote and greenish black chlorite | | | | | | | 95% | 20 ⁰ |
| | | | | | | | | 206" | | | | | |
| | | | | | | | | 228" | | | | | |
| 70 | (-71-73.5') Moderately fractured/weathered metabasalt | | | | | | | | Unique | | | | |
| | | | | | | | | | Typical | | | | |
| 75 | | | | | | | | | | | | | |
| | | | | | | | | | | | | | |
| | | | | | | | | | | | | | |
| 80 | | | Depth: 83' | | | | | | | | 4↑ | | |
| | | | Thickness: 19' | | | | | | | | 5↓ | | |
| | | | (-81.5') Chlorite vein (0.5", 35 ⁰) | | | | | | | | | | |
| | | | | | | | | | | | | | |
| | | | | | | | | | | | | | |
| 85 | | | 5 | | METABASALT: Grayish green (5G 4/2), massive, slightly fractured, aphanitic. Fine-grained (speckled) pale yellowish green (5GY 6/4) epidote and greenish black 95G 2.5/1) oval to irregular chlorite. | | | | | | | 95% | |
| | | | | | | | | | | | | 200" | |
| | | | | | | | | 228" | | | | | |
| 90 | | | | | | | | | | | | | |
| | | | | | | | | | Typical | | | | |
| 95 | | | | | | | | | | | | | |
| | | | | | | | | | | | | | |
| | | | | | | | | | | | | | |
| | | | | | | | | | | | | | |
| 100 | | | Depth: 102' | | | | | | | | | | |
| | Thickness: 19' | | | | | | | | | | | | |

GEOLOGIC LOG DRILL HOLES/OVERBURDEN ANALYSIS DATA

Page 3 of 6

Hole No.: NT-13-12
 Surface Elevation: 1219.99 ft.
 Bottom Elevations: 939.99 ft.

 Static Water Elevations n/a
 and Date Measured: n/a

 Surveyed by: n/a Method: n/a
 Remarks: n/a

Operation Name: Charmian Northern Tract
 Method of Drilling: Rock Core, NQ Wireline
 Date Drilled: September-October 2013
 Drilled By: Logan Drilling Group
 Logged By: Don Coleman – Geologist (URS/AECOM)
 Quadrangle: Iron Springs, PA

 Township/County: Hamiltonban Township, Adams County
 Laboratory: SGI Technical Center
 Latitude: 39° 46' 04.46" Longitude: 77° 26' 31.61"
 Grid Coordinates: _____

| Depth | Thick- ness | Scale | Graphic Log | Lithologic Description: rock type, weathering, color, fossils, carbonate minerals concentrations, pyrite, etc. | Water Conditions | Overburden Analysis Logs | | | | | NP |
|-------|----------------|-------|----------------|---|---------------------|--------------------------|-------------------|-----------------|------------------|----------------|---------|
| | | | | | | Munsell Color Code | OBA Sample No. | Log Interval | %Total Sulfur | Fizz Rating | |
| FEET | BOX | CODE | | DESCRIPTION | | | | | | RECOVERY | |
| 100 | 5 | | | | | | | | | | 60° |
| | 6 | | | METABASALT: Grayish green (5G 5/2), massie, slightly fractured, aphanitic. Irregular and randomly oriented greenish black (5G 2.5/1) chlorite | | | | | | 95% | |
| 105 | | | | | | | | | | 216" | |
| | | | | | | | | | | 228" | |
| 110 | | | | | | | | | | | |
| 115 | | | | | | | | | | | Typical |
| | | | | (~118') Chlorite w/epidote peripheral rims | | | | | | | |
| 120 | | | | Depth: 121' Thickness: 19' | | | | | | | 45° |
| | 7 | | | METABASALT: Grayish green (5G 5/2), massie, slightly fractured, aphanitic. Fine-grained (speckled) and irregular pale yellowish green (5GY 6/4) epidote and irregular to elongate (stretched) chlorite. Epidote rims common on chlorite | | | | | | 100% | |
| 125 | | | | | | | | | | 218" | |
| | | | | | | | | | | 240" | |
| 130 | | | | (~130-131') Qtz vein (0.25", 50°) w/irregular epidote | | | | | | | 55° |
| | | | | | | | | | | | 55° |
| 135 | | | | | | | | | | | 5↑ |
| | | | | | | | | | | | 6↓ |
| 140 | | | | Depth: 141' Thickness: 20' | | | | | | | |
| | 8 | | | METABASALT: Grayish green (5G 5/2), massie, slightly fractured, aphanitic. Fine-grained (speckled) and irregular pale yellowish green (5GY 6/4) epidote and irregular to elongate (stretched) chlorite. Epidote rims common on chlorite | | | | | | 95% | |
| 145 | | | | | | | | | | 218" | |
| | | | | (~146-147') METABASALT BRECCIA w/irregular pale yellowish green (5GY 6/4) epidote, greenish black (5G 2.5/1) chlorite, and red (10R 4/8) hematite | | | | | | 228" | |
| 150 | | | | | | | | | | | |

GEOLOGIC LOG DRILL HOLES/OVERBURDEN ANALYSIS DATA

Page 4 of 6

Hole No.: NT-13-12
 Surface Elevation: 1219.99 ft.
 Bottom Elevations: 939.99 ft.

 Static Water Elevations n/a
 and Date Measured: n/a

 Surveyed by: n/a Method: n/a
 Remarks: n/a

Operation Name: Charmian Northern Tract
 Method of Drilling: Rock Core, NQ Wireline
 Date Drilled: September-October 2013
 Drilled By: Logan Drilling Group
 Logged By: Don Coleman – Geologist (URS/AECOM)
 Quadrangle: Iron Springs, PA

 Township/County: Hamiltonban Township, Adams County
 Laboratory: SGI Technical Center
 Latitude: 39° 46' 04.46" Longitude: 77° 26' 31.61"
 Grid Coordinates: _____

| Depth | Thick-ness | Scale | Graphic Log | Lithologic Description: rock type, weathering, color, fossils, carbonate minerals concentrations, pyrite, etc. | Water Conditions | Overburden Analysis Logs | | | | | NP |
|-------|------------|-------|--|--|------------------|--------------------------|----------------|--------------|---------------|-------------|----------|
| | | | | | | Munsell Color Code | OBA Sample No. | Log Interval | %Total Sulfur | Fizz Rating | |
| FEET | BOX | CODE | DESCRIPTION | | | | | | | | RECOVERY |
| 150 | 8 | | METABASALT BRECCIA (150-169.5'): Hematite, altered feldspars, and chlorite. Sharp contact w/overlying metabasalt. | | | | | | | | 95% |
| | | | | | | | | | | | 218" |
| 155 | | | | | | | | | | | 228" |
| | | | | | | | | | | | Typical |
| 160 | | | Depth: 160' Thickness: 19' | | | | | | | | |
| | 9 | | | | | | | | | | 95% |
| | | | (162') 2-inch diameter Qtz-filled cavity | | | | | | | | 220" |
| 165 | | | | | | | | | | | 228" |
| | | | (~166') Qtz vein (1/4", 40°) | | | | | | | | Typical |
| | | | (~167') Qtz vein (1/4", 40°) | | | | | | | | |
| 170 | | | (~170.5') Qtz vein (1/8", 25°) rimmed by epidote and hematite | | | | | | | | 6" |
| | | | | | | | | | | | 7 |
| 175 | | | (~169.5-183') METABASALT: Grayish green (5G 5/2), massive, slightly fractured, aphanitic. Oval, irregular clasts and streaks of greenish black (5G 2.5/1) epidote, some w/epidote peripheral rims, minor fine-grained (speckled) pale yellowish green (5GY 6/4) epidote. Sharp contact w/overlying metabasalt breccia. | | | | | | | | |
| | | | Depth: 179' Thickness: 19' | | | | | | | | Typical |
| 180 | 10 | | (~183-196') METABASALT BRECCIA: Pale yellowish green (5GY 6/4) epidote, red (10R 4/8) hematite, minor greenish black (5G 2.5/1) chlorite, and Qtz infill. Epidote peripheral rims on some chlorite clasts. | | | | | | | | 100% |
| | | | | | | | | | | | 208" |
| 185 | | | (~184') Qtz, CaCO ₃ and epidote veins (1/8", 35°) | | | | | | | | 240" |
| | | | | | | | | | | | |
| 190 | | | | | | | | | | | Typical |
| | | | Depth: 199' Thickness: 20' | | | | | | | | |
| 195 | | | (~194.5') Qtz vein (4") | | | | | | | | |
| | | | (~196') Chlorite-filled cavity w/epidote peripheral rim | | | | | | | | |
| 200 | | | | | | | | | | | |

GEOLOGIC LOG DRILL HOLES/OVERBURDEN ANALYSIS DATA

Page 5 of 6

Hole No.: NT-13-12
 Surface Elevation: 1219.99 ft.
 Bottom Elevations: 939.99 ft.

 Static Water Elevations n/a
 and Date Measured: n/a

 Surveyed by: n/a Method: n/a
 Remarks: n/a

Operation Name: Charmian Northern Tract
 Method of Drilling: Rock Core, NQ Wireline
 Date Drilled: September-October 2013
 Drilled By: Logan Drilling Group
 Logged By: Don Coleman – Geologist (URS/AECOM)
 Quadrangle: Iron Springs, PA

 Township/County: Hamiltonban Township, Adams County
 Laboratory: SGI Technical Center
 Latitude: 39° 46' 04.46" Longitude: 77° 26' 31.61"
 Grid Coordinates: _____

| Depth | Thick- ness | Scale | Graphic Log | Lithologic Description: rock type, weathering, color, fossils, carbonate minerals concentrations, pyrite, etc. | Water Conditions | Overburden Analysis Logs | | | | | NP |
|-------|----------------|-------|----------------|---|---------------------|--------------------------|-------------------|-----------------|------------------|----------------|----|
| | | | | | | Munsell Color Code | OBA Sample No. | Log Interval | %Total Sulfur | Fizz Rating | |

| FEET | BOX | CODE | DESCRIPTION | RECOVERY |
|------|-----|------|---|-------------|
| 200 | 11 | | (~199.5') Qtz vein (3") | 95% |
| | | | METABASALT: Grayish green (5G 4/2), massive, slightly fractured, aphanitic. Irregular greenish black (5G 2.5/1) chlorite w/epidote peripheral rims. | <u>218"</u> |
| 205 | | | (~200') Epidote vein (0.5", 20°) w/chlorite rim | 228 |
| | | | (201, 202.5, 205') Qtz veins | |
| | | | (~208') Qtz cavity filling w/chlorite | |
| 210 | | | | |
| 215 | | | (~214-217') Mod. Hematite w/epidote infill | |
| | | | Depth: 218' Thickness: 19' | |
| 220 | 12 | | METABASALT: Grayish green (5G 4/2), massive, slightly fractured, aphanitic. Min-Mod. Epidote replacement w/hematite, chlorite infill, epidote rims on some chlorite clasts, trace Qtz infill. | 95% |
| | | | | <u>216"</u> |
| 225 | | | | 228" |
| | | | | |
| 230 | | | (~227-237') Metabasalt, SAA w/round to irregular greenish black (5G 2.5/1) chlorite some elongate (stretched) w/epidote peripheral rims | |
| | | | Depth: 237' Thickness: 19' | |
| 235 | | | | |
| 240 | 13 | | METABASALT: Grayish green (5G 4/2), massive, slightly fractured, aphanitic. Fine-grained (speckled) pale yellowish green (5GY 6/4) epidote w/round, irregular, and elongate (stretched) greenish black (5G 2.5/1) chlorite clasts | 100% |
| | | | | <u>235"</u> |
| 245 | | | | 240" |
| | | | | |
| 250 | | | Chlorite vein (1/16") | |

GEOLOGIC LOG DRILL HOLES/OVERBURDEN ANALYSIS DATA

Page 6 of 6

Hole No.: NT-13-12
 Surface Elevation: 1219.99 ft.
 Bottom Elevations: 939.99 ft.

 Static Water Elevations n/a
 and Date Measured: n/a

 Surveyed by: n/a Method: n/a
 Remarks: n/a

Operation Name: Charmian Northern Tract
 Method of Drilling: Rock Core, NQ Wireline
 Date Drilled: September-October 2013
 Drilled By: Logan Drilling Group
 Logged By: Don Coleman – Geologist (URS/AECOM)
 Quadrangle: Iron Springs, PA

 Township/County: Hamiltonban Township, Adams County
 Laboratory: SGI Technical Center
 Latitude: 39° 46' 04.46" Longitude: 77° 26' 31.61"
 Grid Coordinates: _____

| Depth | Thick- ness | Scale | Graphic Log | Lithologic Description: rock type, weathering, color, fossils, carbonate minerals concentrations, pyrite, etc. | Water Conditions | Overburden Analysis Logs | | | | | NP |
|-------|----------------|-------|----------------|---|---------------------|--------------------------|-------------------|-----------------|------------------|----------------|----|
| | | | | | | Munsell Color Code | OBA Sample No. | Log Interval | %Total Sulfur | Fizz Rating | |

| FEET | BOX | CODE | DESCRIPTION | RECOVERY |
|------|-----|------|--|-------------|
| 250 | 13 | | | 100% |
| | | | | <u>235"</u> |
| | | | | <u>240"</u> |
| 255 | | | Depth: 257' Thickness: 20' | |
| | 14 | | | 95% |
| 260 | | | METABASALT: Grayish green (5G 4/2), massive, slightly fractured, aphanitic. Fine-grained (speckled) pale yellowish green (5GY 6/4) epidote w/irregular to elongate (stretched) chlorite. | <u>213"</u> |
| | | | | <u>228"</u> |
| 265 | | | | |
| | | | | |
| 270 | | | | |
| | | | | |
| 275 | | | Depth: 276' Thickness: 19' | 40° |
| | 15 | | | 100% |
| 280 | | | METABASALT: Grayish green (5G 4/2), massive, slightly fractured, aphanitic. Fine-grained (speckled) pale yellowish green (5GY 6/4) epidote w/irregular to elongate (stretched) chlorite. | <u>41"</u> |
| | | | | <u>48"</u> |
| | | | Corehole NT-13-12 completed at depth of 280 feet below collar elevation of 1220 ft amsl. Depth: 280' Thickness: 4' | 8↑ |
| 285 | | | | |
| | | | | |
| 290 | | | | |
| | | | | |
| 295 | | | | |
| | | | | |
| 300 | | | | |

GEOLOGIC LOG DRILL HOLES/OVERBURDEN ANALYSIS DATA

Page 1 of 5

Hole No.: NT-13-13
 Surface Elevation: 1178.04 ft.
 Bottom Elevations: 938.04 ft.

 Static Water Elevations n/a
 and Date Measured: n/a

 Surveyed by: n/a Method: n/a
 Remarks: n/a

Operation Name: Charmian Northern Tract
 Method of Drilling: Rock Core, NQ Wireline
 Date Drilled: September-October 2013
 Drilled By: Logan Drilling Group
 Logged By: Don Coleman – Geologist (URS/AECOM)
 Quadrangle: Iron Springs, PA

 Township/County: Hamiltonban Township, Adams County
 Laboratory: SGI Technical Center
 Latitude: 39° 46' 05.87" Longitude: 77° 26' 27.37"
 Grid Coordinates: _____

| Depth | Thick- ness | Scale | Graphic Log | Lithologic Description: rock type, weathering, color, fossils, carbonate minerals concentrations, pyrite, etc. | Water Conditions | Overburden Analysis Logs | | | | | NP |
|-------|----------------|-------|----------------|---|---------------------|--------------------------|-------------------|-----------------|------------------|----------------|----|
| | | | | | | Munsell Color Code | OBA Sample No. | Log Interval | %Total Sulfur | Fizz Rating | |

| FEET | BOX | CODE | DESCRIPTION | RECOVERY |
|------|-----|------|--|---------------------|
| 0 | | | OVERBURDEN (0-18') | |
| 5 | | | | |
| 10 | | | | |
| 15 | | | | |
| 20 | 1 | | CAP ROCK (18-24'): Metabasalt, dark greenish gray (5G 4/1), intensely fractured, moderately to highly decomposed (weathered) w/vugs and relict structure (saprolite; 21-23') | 95% 105" 228" |
| 25 | | | METABASALT (24-26'): Grayish green (5G 4/2), slightly to intensely fractured, aphanitic. Fine-grained (speckled) pale yellowish green (5GY 6/4) epidote w/Qtz infill | |
| 30 | | | (~26-32'): EPIDOSITE: Min. to Mod. Epidote replacement w/irregular Qtz infill, and oval to tabular chlorite | |
| 35 | | | (~32-35') Iron-stained fractured metabasalt w/large vugs present | |
| 37 | | | (~35-37') Qtz infill parallel to foliation (~30°) Depth: 37' Thickness: 19' | |
| 40 | 2 | | (~37-40') EPIDOSITE: Mod.-Maj. Epidote Replacement | 95% 208" 228" |
| 45 | | | METABASALT: Grayish green (5G 4/2), massive, slightly to moderately fractured, aphanitic. | 4↑ 5↓ |
| 47 | | | (~42-44') EPIDOSITE: Mod. To Maj. Epidote Replacement w/oval to irregular chlorite | |
| 50 | | | (~47.5') Cavity filled w/Qtz, epidote, minor chlorite | |

GEOLOGIC LOG DRILL HOLES/OVERBURDEN ANALYSIS DATA

Page 2 of 5

Hole No.: NT-13-13
 Surface Elevation: 1178.04 ft.
 Bottom Elevations: 938.04 ft.

 Static Water Elevations n/a
 and Date Measured: n/a

 Surveyed by: n/a Method: n/a
 Remarks: n/a

Operation Name: Charmian Northern Tract
 Method of Drilling: Rock Core, NQ Wireline
 Date Drilled: September-October 2013
 Drilled By: Logan Drilling Group
 Logged By: Don Coleman – Geologist (URS/AECOM)
 Quadrangle: Iron Springs, PA

 Township/County: Hamiltonban Township, Adams County
 Laboratory: SGI Technical Center
 Latitude: 39° 46' 05.87" Longitude: 77° 26' 27.37"
 Grid Coordinates: _____

| Depth | Thick-ness | Scale | Graphic Log | Lithologic Description: rock type, weathering, color, fossils, carbonate minerals concentrations, pyrite, etc. | Water Conditions | Overburden Analysis Logs | | | | | NP | |
|-------|------------|-------|--|--|------------------|--------------------------|----------------|--------------|---------------|-------------|--------------|-----------------|
| | | | | | | Munsell Color Code | OBA Sample No. | Log Interval | %Total Sulfur | Fizz Rating | | |
| FEET | BOX | CODE | DESCRIPTION | | | | | | | | RECOVERY | |
| 50 | 2 | | Depth: 56' Thickness: 19' | | | | | | | | 95% | Typical |
| | | | (-52.5') Possible flow boundary | | | | | | | | 208" | |
| | | | (-55-56') Qtz infill parallel to foliation (~35°), w/fine-grained (speckled) and irregular epidote | | | | | | | | 228" | |
| 55 | | | | | | | | | | | | |
| | 3 | | METABASALT: Grayish green (5G 4/2), massive, moderately fractured, aphanitic. Qtz infill parallel to foliation (40°) w/minor oval, irregular and elongate (stretched) chlorite. | | | | | | | | 100% | 45° |
| 60 | | | (-61') 2" Qtz cavity w/vertical chlorite veins (-60-66') EPIDOSITE: Mod.-Maj. Epidote Replacement w/irregular chlorite | | | | | | | | 200" 240" | |
| | | | Qtz vein (0.5") (-66-66.5') 6" cavity filling w/white to light bluish gray Qtz, minor chlorite | | | | | | | | | Typical |
| 65 | | | (-68-68.5') Fractured metabasalt (-69') Qtz vein (0.5", 30°) | | | | | | | | | |
| 70 | | | (-71-76') AMYGDALOIDAL METABASALT w/randomly oriented Qtz and epidote (-73') Qtz vein (0.5", 40°) | | | | | | | | | 45° 40° |
| 75 | | | Depth: 76' Thickness: 20' | | | | | | | | | Unique |
| | 4 | | METABASALT: Grayish green (5G 4/2), massive, slightly fractured, aphanitic. Fine-grained (speckled) pale yellowish green (5GY 6/4) epidote w/Qtz infill parallel to foliation (35-40°) | | | | | | | | | |
| 80 | | | (-80-81') Fractured metabasalt | | | | | | | | | |
| | | | (-84-85') EPIDOSITE: Mod. Epidote Replacement w/Qtz infill (-86') Qtz vein (1/4", 30°) | | | | | | | | | |
| 85 | | | | | | | | | | | | |
| 90 | | | Depth: 95' Thickness: 19' | | | | | | | | | 5↑ 6↓ 30° |
| | | | (-94') Trace hematite (?), epidote peripheral rims on chlorite clasts | | | | | | | | | |
| 95 | | | | | | | | | | | | |
| | 5 | | METABASALT: Grayish green (5G 5/2), massive, slightly fractured, aphanitic. Round to irregular epidote w/elongate chlorite | | | | | | | | 100% | |
| | | | (-97') Qtz-filled cavity (~1") (-99') Possible flow boundary | | | | | | | | 225" 240" | |
| 100 | | | | | | | | | | | | |

GEOLOGIC LOG DRILL HOLES/OVERBURDEN ANALYSIS DATA

Page 3 of 5

Hole No.: NT-13-13
 Surface Elevation: 1178.04 ft.
 Bottom Elevations: 938.04 ft.

 Static Water Elevations n/a
 and Date Measured: n/a

 Surveyed by: n/a Method: n/a
 Remarks: n/a

Operation Name: Charmian Northern Tract
 Method of Drilling: Rock Core, NQ Wireline
 Date Drilled: September-October 2013
 Drilled By: Logan Drilling Group
 Logged By: Don Coleman – Geologist (URS/AECOM)
 Quadrangle: Iron Springs, PA

 Township/County: Hamiltonban Township, Adams County
 Laboratory: SGI Technical Center
 Latitude: 39° 46' 05.87" Longitude: 77° 26' 27.37"
 Grid Coordinates: _____

| Depth | Thick- ness | Scale | Graphic Log | Lithologic Description: rock type, weathering, color, fossils, carbonate minerals concentrations, pyrite, etc. | Water Conditions | Overburden Analysis Logs | | | | | NP |
|-------|----------------|-------|----------------|---|---------------------|--------------------------|-------------------|-----------------|------------------|----------------|----|
| | | | | | | Munsell Color Code | OBA Sample No. | Log Interval | %Total Sulfur | Fizz Rating | |

| FEET | BOX | CODE | DESCRIPTION | RECOVERY |
|------|-----|------|--|---------------------|
| 100 | 5 | | | 100% |
| 105 | | | (~105-114') Metabasalt, SAA w/Qtz, epidote, and chlorite oriented to foliation (35-40°) | 225" 240" |
| 110 | | | Depth: 115' Thickness: 20' | Typical 45° |
| 115 | | | (~114.5-116') EPIDOSITE (Min-Mod Epidote Replacement) | |
| 120 | 6 | | (~116-128) METABASALT: Grayish green (5G 4/2), massive, slightly fractured, aphanitic. Qtz infill elongated (stretched) in direction of foliation (~40°) | 95% 225" 228" |
| 125 | | | (~122') Flow boundary (~123') Flow boundary | |
| 130 | | | Depth: 134' Thickness: 19' | |
| 135 | | | (~128-130') METABASALT, reddish purple, massive, slightly fractured, aphanitic. Oval to irregular pale yellowish green (5GY 6/4) epidote, greenish black (5G 2.5/1) chlorite, some w/epidote peripheral rims, and hematite (?) | |
| 140 | | | (~130-↓) METABASALT, Grayish green (5G 4/2), slightly fractured, aphanitic. Fine-grained (speckled) epidote w/chlorite, some w/epidote peripheral rims. | |
| 145 | 7 | | | Typical 6↑ 7↓ |
| 150 | | | (~145.5') Qtz vein (1/4", 40°) w/minor epidote and chlorite | |
| | | | (~150') Qtz vein (1/8", 40°) | |

GEOLOGIC LOG DRILL HOLES/OVERBURDEN ANALYSIS DATA

Page 4 of 5

Hole No.: NT-13-13
 Surface Elevation: 1178.04 ft.
 Bottom Elevations: 938.04 ft.

 Static Water Elevations n/a
 and Date Measured: n/a

 Surveyed by: n/a Method: n/a
 Remarks: n/a

Operation Name: Charmian Northern Tract
 Method of Drilling: Rock Core, NQ Wireline
 Date Drilled: September-October 2013
 Drilled By: Logan Drilling Group
 Logged By: Don Coleman – Geologist (URS/AECOM)
 Quadrangle: Iron Springs, PA

 Township/County: Hamiltonban Township, Adams County
 Laboratory: SGI Technical Center
 Latitude: 39° 46' 05.87" Longitude: 77° 26' 27.37"
 Grid Coordinates: _____

| Depth | Thick-ness | Scale | Graphic Log | Lithologic Description: rock type, weathering, color, fossils, carbonate minerals concentrations, pyrite, etc. | Water Conditions | Overburden Analysis Logs | | | | | NP |
|-------|------------|-------|-------------|--|------------------|--------------------------|----------------|--------------|---------------|-------------|----------------------|
| | | | | | | Munsell Color Code | OBA Sample No. | Log Interval | %Total Sulfur | Fizz Rating | |
| FEET | BOX | CODE | | DESCRIPTION | | | | | | | RECOVERY |
| 150 | 7 | | | (~150.5-159') Intensely fractured metabasalt w/iron staining/oxidation Depth: 153' Thickness: 19' | | | | | | | |
| 155 | 8 | | | METABASALT: Grayish green (5G 4/2), massive, moderately fractured, aphanitic. Fine-grained (speckled) pale yellowish green (5GY 6/4) epidote w/greenish black (5G 2.5/1) chlorite. Epidote peripheral rims on some chlorite. | | | | | | | 95% 120" 228" |
| 160 | | | | | | | | | | | Typical |
| 165 | | | | | | | | | | | |
| 170 | | | | Depth: 172' Thickness: 19' | | | | | | | |
| | | | | (~171') Qtz vein (1/4", 90°) w/malachite | | | | | | | Unique |
| 175 | 9 | | | (~171-179') Very intensely fractured, iron-stained metabasalt | | | | | | | 90% 107" 216" |
| 180 | | | | METABASALT: Grayish green (5G 5/2), moderately fractured to very intensely fractured, aphanitic. | | | | | | | Typical |
| | | | | (~180') 1" cavity filling w/epidote and chlorite | | | | | | | |
| 185 | | | | (~184-186') Iron-stained, very intensely fractured metabasalt | | | | | | | |
| | | | | Depth: 190' Thickness: 18' | | | | | | | |
| 190 | | | | (188-189') Intensely fractured metabasalt w/elongate (stretched) chlorite | | | | | | | 7↑ 8↓ |
| | 10 | | | METABASALT: Grayish green (5G 5/2), massive, moderately fractured, aphanitic. Fine-grained (speckled) pale yellowish green (5GY 6/4) epidote w/chlorite | | | | | | | 100% 200" 240" |
| 195 | | | | Actinolite (?) | | | | | | | 35° Typical |
| 200 | | | | | | | | | | | |

GEOLOGIC LOG DRILL HOLES/OVERBURDEN ANALYSIS DATA

Page 5 of 5

Hole No.: NT-13-13
 Surface Elevation: 1178.04 ft.
 Bottom Elevations: 938.04 ft.

 Static Water Elevations n/a
 and Date Measured: n/a

 Surveyed by: n/a Method: n/a
 Remarks: n/a

Operation Name: Charmian Northern Tract
 Method of Drilling: Rock Core, NQ Wireline
 Date Drilled: September-October 2013
 Drilled By: Logan Drilling Group
 Logged By: Don Coleman – Geologist (URS/AECOM)
 Quadrangle: Iron Springs, PA

 Township/County: Hamiltonban Township, Adams County
 Laboratory: SGI Technical Center
 Latitude: 39° 46' 05.87" Longitude: 77° 26' 27.37"
 Grid Coordinates: _____

| Depth | Thick- ness | Scale | Graphic Log | Lithologic Description: rock type, weathering, color, fossils, carbonate minerals concentrations, pyrite, etc. | Water Conditions | Overburden Analysis Logs | | | | | NP |
|-------|----------------|-------|----------------|---|---------------------|--------------------------|-------------------|-----------------|------------------|----------------|----|
| | | | | | | Munsell Color Code | OBA Sample No. | Log Interval | %Total Sulfur | Fizz Rating | |

| FEET | BOX | CODE | DESCRIPTION | RECOVERY |
|------|-----|------|--|---------------------|
| 200 | 10 | | (~201') 2" Qtz-filled cavity | 100% |
| | | | (~202-203') Amygdaloidal metabasalt w/epidote fille vesicles, minor chlorite, some epidote peripheral rims on chlorite clasts | 200" 240" |
| 205 | | | (~203-205') EPIDOSITE: Mod.-Maj. Epidote Replacement Depth: 210' Thickness: 20' | |
| | | | (~209-210') Intensely fractured metabasalt w/some iron staining | |
| 210 | 11 | | METABASALT: Grayish green (5G 5/2), massive, slightly fractured, aphanitic. Fine-grained (speckled) pale yellowish green (5GY 6/4) epidote w/irregular greenish black (5G 2.5/1) chlorite, some w/epidote peripheral rims. | 95% 196" 228" |
| 215 | | | (~216-217') Min Epidote Replacement | |
| 220 | | | | |
| 225 | | | (~225') Qtz-filled cavity Depth: 229' Thickness: 19' | |
| 230 | 12 | | METABASALT: Grayish green (5G 5/2), massive, moderately fractured, aphanitic. | 100% 70" 132 |
| 235 | | | | |
| 240 | | | Corehole NT-13-13 completed at depth of 240 feet below collar elevation of 1180 ft amsl. | 8↑ |
| 245 | | | | |
| 250 | | | | |

GEOLOGIC LOG DRILL HOLES/OVERBURDEN ANALYSIS DATA

Page 1 of 6

Hole No.: NT-13-14
 Surface Elevation: 1200.51 ft.
 Bottom Elevations: 929.51 ft.

 Static Water Elevations n/a
 and Date Measured: n/a

 Surveyed by: n/a Method: n/a
 Remarks: n/a

Operation Name: Charmian Northern Tract
 Method of Drilling: Rock Core, NQ Wireline
 Date Drilled: September-October 2013
 Drilled By: Logan Drilling Group
 Logged By: Don Coleman – Geologist (URS/AECOM)
 Quadrangle: Iron Springs, PA

 Township/County: Hamiltonban Township, Adams County
 Laboratory: SGI Technical Center
 Latitude: 39° 46' 01.35" Longitude: 77° 26' 25.94"
 Grid Coordinates: _____

| Depth | Thick-ness | Scale | Graphic Log | Lithologic Description: rock type, weathering, color, fossils, carbonate minerals concentrations, pyrite, etc. | Water Conditions | Overburden Analysis Logs | | | | | NP |
|-------|------------|-------|---|--|------------------|--------------------------|----------------|--------------|---------------|-------------|----------|
| | | | | | | Munsell Color Code | OBA Sample No. | Log Interval | %Total Sulfur | Fizz Rating | |
| FEET | BOX | CODE | DESCRIPTION | | | | | | | | RECOVERY |
| 0 | | | OVERBURDEN (0-8') | | | | | | | | |
| 5 | | | | | | | | | | | |
| 10 | 1 | | CAP ROCK (8-11'): Metabasalt, greenish gray (5G 4/2), moderately to intensely fractured, iron stained fractures, vuggy w/irregular pale yellowish green (5GY 6/4) epidote | | | | | | | | 95% |
| | | | (~12') Qtz vein (1/2", 45°) | | | | | | | | 178" |
| | | | (~13') Qtz vein (1") | | | | | | | | 228" |
| 15 | | | (~13-14') Vuggy w/min.-mod. Epidote | | | | | | | | |
| | | | METABASALT: Grayish green (5G 4/2), massive, slightly to moderately fractured, | | | | | | | | |
| | | | Depth: 27' | | | | | | | | Typical |
| | | | Thickness: 19' | | | | | | | | |
| 20 | | | | | | | | | | | 3↑ |
| | | | (~22') Iron-stained fracture, vuggy | | | | | | | | 4↓ |
| | | | (~25') Altered feldspar replacement | | | | | | | | 50° |
| 25 | | | METABASALT BRECCIA (26-27'): Elongate to irregular chlorite, epidote, and Qtz infill, vugs present. | | | | | | | | |
| | 2 | | (~27-28') EPIDOSITE: Mod.-Maj. Epidote Replacement | | | | | | | | 100% |
| 30 | | | METABASALT: Grayish green (5G 5/2), massive, slightly fractured, aphanitic. Fine-grained (speckled) pale yellowish green (5GY 6/4) epidote w/oval and elongate chlorite | | | | | | | | 215" |
| | | | (~29.5') Qtz vein (1", 50°), vuggy | | | | | | | | 240" |
| 35 | | | | | | | | | | | |
| 40 | | | | | | | | | | | |
| | | | Depth: 47' | | | | | | | | 40° |
| 45 | | | Thickness: 20' | | | | | | | | Typical |
| | 3 | | | | | | | | | | |
| 50 | | | | | | | | | | | |

GEOLOGIC LOG DRILL HOLES/OVERBURDEN ANALYSIS DATA

Page 2 of 6

Hole No.: NT-13-14
 Surface Elevation: 1200.51 ft.
 Bottom Elevations: 929.51 ft.

 Static Water Elevations n/a
 and Date Measured: n/a

 Surveyed by: n/a Method: n/a
 Remarks: n/a

Operation Name: Charmian Northern Tract
 Method of Drilling: Rock Core, NQ Wireline
 Date Drilled: September-October 2013
 Drilled By: Logan Drilling Group
 Logged By: Don Coleman – Geologist (URS/AECOM)
 Quadrangle: Iron Springs, PA

 Township/County: Hamiltonban Township, Adams County
 Laboratory: SGI Technical Center
 Latitude: 39° 46' 01.35" Longitude: 77° 26' 25.94"
 Grid Coordinates: _____

| Depth | Thick- ness | Scale | Graphic Log | Lithologic Description: rock type, weathering, color, fossils, carbonate minerals concentrations, pyrite, etc. | Water Conditions | Overburden Analysis Logs | | | | | |
|-------|----------------|-------|----------------|---|---------------------|--------------------------|-------------------|-----------------|------------------|----------------|----|
| | | | | | | Munsell Color Code | OBA Sample No. | Log Interval | %Total Sulfur | Fizz Rating | NP |

| FEET | BOX | CODE | DESCRIPTION | RECOVERY |
|------|-----|------|--|----------|
| 50 | 3 | | METABASALT: Grayish green (5G 4/2), massive, slightly fractured, aphanitic. | 95% |
| 55 | | | | 208" |
| 60 | | | (~58-61') Irregular epidote w/minor chlorite and hematite layers | 228" |
| 65 | 4 | | (~63-66') Widely spaced fractures (~30°) | |
| | | | Depth: 66' Thickness: 19' | |
| 70 | | | METABASALT: Grayish green (5G 4/2), massive, slightly to moderately fractured, aphanitic. Epidote w/oval and elongate chlorite oriented w/foliation | 95% |
| 75 | 5 | | (~67-69') Widely spaced fractures 30-40° | 204" |
| 80 | | | (~71-72') Min-Mod. Epidote Replacement | 228" |
| 85 | | | Mod. Epidote, chlorite w/epidote peripheral rims | |
| 90 | 6 | | Depth: 85' Thickness: 19' | |
| 95 | | | (~83.5-85') Mod. Epidote, chlorite w/epidote peripheral rims | 40° |
| 100 | | | METABASALT: Grayish green, massive, slightly to moderately fractured, aphanitic Fine-grained (speckled) epidote w/oval to elongate chlorite, epidote peripheral rims. | 100% |
| | | | (~87') Qtz vein (1"m, 40°) | 220" |
| | | | (87.5') Qtz-filled fracture (70°) w/minor chlorite | 240" |
| | | | (~91.5-92') Minor Epidote | |
| | | | (~94-95') Epidote and hematite infill (flow boundary?) | |

GEOLOGIC LOG DRILL HOLES/OVERBURDEN ANALYSIS DATA

Page 4 of 6

Hole No.: NT-13-14
 Surface Elevation: 1200.51 ft.
 Bottom Elevations: 929.51 ft.

 Static Water Elevations n/a
 and Date Measured: n/a

 Surveyed by: n/a Method: n/a
 Remarks: n/a

Operation Name: Charmian Northern Tract
 Method of Drilling: Rock Core, NQ Wireline
 Date Drilled: September-October 2013
 Drilled By: Logan Drilling Group
 Logged By: Don Coleman – Geologist (URS/AECOM)
 Quadrangle: Iron Springs, PA

 Township/County: Hamiltonban Township, Adams County
 Laboratory: SGI Technical Center
 Latitude: 39° 46' 01.35" Longitude: 77° 26' 25.94"
 Grid Coordinates: _____

| Depth | Thick-ness | Scale | Graphic Log | Lithologic Description: rock type, weathering, color, fossils, carbonate minerals concentrations, pyrite, etc. | Water Conditions | Overburden Analysis Logs | | | | | NP | |
|-------|------------|-------|---|--|------------------|--------------------------|----------------|--------------|---------------|-------------|--------------|----------------------------|
| | | | | | | Munsell Color Code | OBA Sample No. | Log Interval | %Total Sulfur | Fizz Rating | | |
| FEET | BOX | CODE | DESCRIPTION | | | | | | | | RECOVERY | |
| 150 | 8 | | Fine-grained specular hematite | | | | | | | | 95% | <u>Unique</u> |
| 155 | | | | | | | | | | | | |
| 160 | | | | | | | | | | | | |
| 165 | | | | | | | | | | | | |
| 155 | | | Iron staining (hematite?) | | | | | | | | 215" 228" | <u>Typical</u> |
| 160 | | | Depth: 162' Thickness: 19' | | | | | | | | | |
| 165 | | | | | | | | | | | | |
| 170 | | | | | | | | | | | | |
| 165 | 9 | | METABASALT: Grayish green (5G 4/2), massive, slightly fractured, aphanitic. Fine-grained (speckled) pale yellowish green (5GY 6/4) epidote, trace greenish black (5G 2.5/1) chlorite, some w/epidote peripheral rims. | | | | | | | | 95% | <u>Typical</u> 6↑ 7↓ |
| 170 | | | | | | | | | | | | |
| 175 | | | | | | | | | | | | |
| 180 | | | | | | | | | | | | |
| 175 | | | Depth: 181' Thickness: 19' | | | | | | | | | |
| 180 | | | | | | | | | | | | |
| 185 | 10 | | (~183.5-184') EPIDOSITE: Mod. Epidote Replacement | | | | | | | | 100% | <u>228"</u> 240" |
| 190 | | | METABASALT: Grayish green (5G 4/2), massive, slightly fractured, aphanitic. Fine-grained (speckled) pale yellowish green (5GY 6/4) epidote, trace greenish black (5G 2.5/1) chlorite, some w/epidote peripheral rims. | | | | | | | | | |
| 195 | | | | | | | | | | | | |
| 200 | | | Depth: 200' Thickness: 19' | | | | | | | | | |

GEOLOGIC LOG DRILL HOLES/OVERBURDEN ANALYSIS DATA

Page 5 of 6

Hole No.: NT-13-14
 Surface Elevation: 1200.51 ft.
 Bottom Elevations: 929.51 ft.

 Static Water Elevations n/a
 and Date Measured: n/a

 Surveyed by: n/a Method: n/a
 Remarks: n/a

Operation Name: Charmian Northern Tract
 Method of Drilling: Rock Core, NQ Wireline
 Date Drilled: September-October 2013
 Drilled By: Logan Drilling Group
 Logged By: Don Coleman – Geologist (URS/AECOM)
 Quadrangle: Iron Springs, PA

 Township/County: Hamiltonban Township, Adams County
 Laboratory: SGI Technical Center
 Latitude: 39° 46' 01.35" Longitude: 77° 26' 25.94"
 Grid Coordinates: _____

| Depth | Thick- ness | Scale | Graphic Log | Lithologic Description: rock type, weathering, color, fossils, carbonate minerals concentrations, pyrite, etc. | Water Conditions | Overburden Analysis Logs | | | | | NP |
|-------|----------------|-------|--|---|---------------------|--------------------------|-------------------|-----------------|------------------|----------------|----------------|
| | | | | | | Munsell Color Code | OBA Sample No. | Log Interval | %Total Sulfur | Fizz Rating | |
| FEET | BOX | CODE | DESCRIPTION | | | | | | | | RECOVERY |
| 200 | 11 | | METABASALT: Grayish green (5G 4/2), massive, slightly fractured, aphanitic. | | | | | | | | 95% |
| | | | | | | | | | | | <u>220"</u> |
| 205 | | | | | | | | | | | <u>228"</u> |
| | | | (~206') Qtz vein (0.5") (~207') Qtz vein (1/8", 35°) (~207.5-208") Qtz-CaCO ₃ vein (1", 45") | | | | | | | | |
| 210 | | | | | | | | | | | |
| | | | (~214') Qtz vein (1/8") w/epidote-filled vugs (~215') Qtz cavity filling | | | | | | | | <u>Typical</u> |
| 215 | | | | | | | | | | | |
| | | | (~218") Qtz vein (40°) w/epidote Depth: 220' Thickness: 20' | | | | | | | | <u>7↑</u> |
| 220 | 12 | | (220-224") METABASALT: Grayish green (5G 4/2), massive, slightly fractured, aphanitic. Fine-grained (speckled) pale yellowish green (5GY 6/4) epidote, trace round to irregular greenish black (5G 2.5/1) chlorite, some epidote peripheral rims on chlorite present | | | | | | | | 100% |
| | | | | | | | | | | | <u>230"</u> |
| 225 | | | (' 224-235') EPIDOSITE (Mod.-Maj. Epidote Replacement) w/Qtz infill, irregular chlorite. Sharp contact w/overlying metabasalt. | | | | | | | | <u>240"</u> |
| | | | | | | | | | | | |
| 230 | | | | | | | | | | | |
| | | | (~232") Chlorite vein (0.5", 40°) Depth: 240' Thickness: 20' | | | | | | | | <u>Typical</u> |
| 235 | | | (~235-246") METABASALT: Grayish green (5G 5/2), slightly fractured, aphanitic. Fine-grained (speckled) pale yellowish green (5GY 6/4) epidote, trace greenish black (5G 2.5/1) chlorite (~238") Qtz vein (25°) | | | | | | | | |
| | | | | | | | | | | | |
| 240 | 13 | | | | | | | | | | |
| | | | | | | | | | | | 95% |
| 245 | | | | | | | | | | | <u>218"</u> |
| | | | (~246-252") EPIDOSITE: Mod-Maj. Epidote Replacement w/oval to irregular hematite, Qtz infill | | | | | | | | <u>228"</u> |
| 250 | | | | | | | | | | | <u>Typical</u> |
| | | | | | | | | | | | |
| | | | | | | | | | | | |
| | | | | | | | | | | | |

GEOLOGIC LOG DRILL HOLES/OVERBURDEN ANALYSIS DATA

Page 6 of 6

Hole No.: NT-13-14
 Surface Elevation: 1200.51 ft.
 Bottom Elevations: 929.51 ft.

 Static Water Elevations n/a
 and Date Measured: n/a

 Surveyed by: n/a Method: n/a
 Remarks: n/a

Operation Name: Charmian Northern Tract
 Method of Drilling: Rock Core, NQ Wireline
 Date Drilled: September-October 2013
 Drilled By: Logan Drilling Group
 Logged By: Don Coleman – Geologist (URS/AECOM)
 Quadrangle: Iron Springs, PA

 Township/County: Hamiltonban Township, Adams County
 Laboratory: SGI Technical Center
 Latitude: 39° 46' 01.35" Longitude: 77° 26' 25.94"
 Grid Coordinates: _____

| Depth | Thick- ness | Scale | Graphic Log | Lithologic Description: rock type, weathering, color, fossils, carbonate minerals concentrations, pyrite, etc. | Water Conditions | Overburden Analysis Logs | | | | | NP |
|-------|----------------|-------|----------------|--|---------------------|--------------------------|-------------------|-----------------|------------------|----------------------------|----|
| | | | | | | Munsell Color Code | OBA Sample No. | Log Interval | %Total Sulfur | Fizz Rating | |
| FEET | BOX | CODE | | DESCRIPTION | | | | | | RECOVERY | |
| 250 | 13 | | | (~251') Qtz cavity filling w/hematite (?) rim | | | | | | 95% | |
| | | | | Metabasalt, grayish green (5G 5/2), massive, slightly fractured, aphanitic. Min-mod. epidote replacement. | | | | | | <u>218"</u> <u>228"</u> | |
| 255 | | | | Depth: 259' Thickness: 19' | | | | | | | |
| 260 | 14 | | | (~259.5-260') EPIDOSITE: Mod. Epidote Replacement | | | | | | 100% | |
| | | | | METABASALT: Grayish green (5G 4/2), massive, slightly fractured, aphanitic. Fine-grained (speckled) and irregular pale yellowish green (5GY 6/4) epidote w/ oval to irregular greenish black (5G 2.5/1) chlorite, some oriented to foliation (30°), some epidote peripheral rims on chlorite clasts. | | | | | | <u>141"</u> <u>144"</u> | |
| 265 | | | | Depth: 271' Thickness: 12' | | | | | | | |
| 270 | | | | Corehole NT-13-14 completed at depth of 271 feet below collar elevation of 1210 feet amsl. | | | | | | | |
| 275 | | | | | | | | | | | |
| 280 | | | | | | | | | | | |
| 285 | | | | | | | | | | | |
| 290 | | | | | | | | | | | |
| 295 | | | | | | | | | | | |
| 300 | | | | | | | | | | | |

GEOLOGIC LOG DRILL HOLES/OVERBURDEN ANALYSIS DATA

Page 1 of 5

Hole No.: NT-13-15
 Surface Elevation: 1169.83 ft.
 Bottom Elevations: 954.83 ft.

 Static Water Elevations n/a
 and Date Measured: n/a

 Surveyed by: n/a Method: n/a
 Remarks: n/a

Operation Name: Charmian Northern Tract
 Method of Drilling: Rock Core, NQ Wireline
 Date Drilled: September-October 2013
 Drilled By: Logan Drilling Group
 Logged By: Don Coleman – Geologist (URS/AECOM)
 Quadrangle: Iron Springs, PA

 Township/County: Hamiltonban Township, Adams County
 Laboratory: SGI Technical Center
 7Latitude: 39° 46' 01.99" Longitude: 77° 26' 21.17"
 Grid Coordinates: _____

| Depth | Thick-ness | Scale | Graphic Log | Lithologic Description: rock type, weathering, color, fossils, carbonate minerals concentrations, pyrite, etc. | Water Conditions | Overburden Analysis Logs | | | | | NP |
|-------|------------|-------|--|--|------------------|--------------------------|----------------|--------------|---------------|-------------|----------|
| | | | | | | Munsell Color Code | OBA Sample No. | Log Interval | %Total Sulfur | Fizz Rating | |
| FEET | BOX | CODE | DESCRIPTION | | | | | | | | RECOVERY |
| 0 | | | OVERBURDEN (0-7') | | | | | | | | |
| 5 | | | | | | | | | | | |
| 10 | 1 | | METABASALT: Greenish gray (5G 4/2), massive, slightly fractured, aphanitic. Fine-grained (speckled) and irregular pale yellowish green (5GY 6/4) epidote w/ greenish black (5G 2.5/1) chlorite, some w/epidote peripheral rims. | | | | | | | | 95% |
| | | | | | | | | | | | 210" |
| | | | (~12') Highly weathered metabasalt | | | | | | | | 228" |
| 15 | | | (~14') Highly weathered metabasalt | | | | | | | | |
| | | | | | | | | | | | 4↑ |
| | | | | | | | | | | | 5↓ |
| 20 | | | | | | | | | | | |
| | | | | | | | | | | | Typical |
| 25 | | | (~21-25') Trace Native Cu specks Depth: 26' Thickness: 19' | | | | | | | | |
| | 2 | | METABASALT: Greenish gray (5G 4/2), massive, slightly fractured to moderately fractured, aphanitic. Fine-grained (speckled) pale yellowish green (5GY 6/4) epidote w/irregular greenish black (5G 2.5/1) chlorite, some w/epidote peripheral rims. | | | | | | | | 95% |
| 30 | | | | | | | | | | | 191" |
| | | | | | | | | | | | 228" |
| | | | (~31-37') AMYGDALOIDAL METABASALT w/irregular vesicles filled w/pale yellowish green (5GY 6/4) epidote, greenish black (5G 2.5/1) chlorite, and pale yellow (5Y 8/3) feldspars (?). Chlorite elongated (stretched) in direction of foliation | | | | | | | | 45° |
| 35 | | | | | | | | | | | Typical |
| | | | (~37-39') Grayish green metabasalt | | | | | | | | |
| 40 | | | (~39-49.3') EPIDOSITE: Maj. Epidote Replacement (~40-41') Intensely fractured zone | | | | | | | | |
| | | | | | | | | | | | |
| 45 | | | Depth: 45' Thickness: 19' | | | | | | | | Unique |
| | | | (~46') Malachite, trace native Cu, chlorite, and K-spar. Sharp contact w/Epidosite. | | | | | | | | 95% |
| | 3 | | (~47') Qtz vein (0.5", 40°) w/chlorite | | | | | | | | Unique |
| | | | (~47.3-47.8') Cavity filling/breccia? w/chlorite, epidote, in Qtz matrix. | | | | | | | | 198" |
| 50 | | | | | | | | | | | 228" |
| | | | | | | | | | | | 60° |

GEOLOGIC LOG DRILL HOLES/OVERBURDEN ANALYSIS DATA

Page 2 of 5

Hole No.: NT-13-15
 Surface Elevation: 1169.83 ft.
 Bottom Elevations: 954.83 ft.

 Static Water Elevations n/a
 and Date Measured: n/a

 Surveyed by: n/a Method: n/a
 Remarks: n/a

Operation Name: Charmian Northern Tract
 Method of Drilling: Rock Core, NQ Wireline
 Date Drilled: September-October 2013
 Drilled By: Logan Drilling Group
 Logged By: Don Coleman – Geologist (URS/AECOM)
 Quadrangle: Iron Springs, PA

 Township/County: Hamiltonban Township, Adams County
 Laboratory: SGI Technical Center
 7Latitude: 39° 46' 01.99" Longitude: 77° 26' 21.17"
 Grid Coordinates: _____

| Depth | Thick-ness | Scale | Graphic Log | Lithologic Description: rock type, weathering, color, fossils, carbonate minerals concentrations, pyrite, etc. | Water Conditions | Overburden Analysis Logs | | | | | NP |
|-------|------------|-------|-------------|---|------------------|--------------------------|----------------|--------------|---------------|-------------|----------|
| | | | | | | Munsell Color Code | OBA Sample No. | Log Interval | %Total Sulfur | Fizz Rating | |
| FEET | BOX | CODE | | DESCRIPTION | | | | | | | RECOVERY |
| 50 | 3 | | | (~49.3-52.7') METABASALT: Grayish green, massie, slightly fractured, aphanitic. Fine-grained (speckled) pale yellowish green (5GY 6/4) epidote | | | | | | | 95% |
| | | | | (~52.7-65') AMYGDALOIDAL METABASALT w/irregular vesicles filled w/pale yellowish green (5GY 6/4) epidote | | | | | | | 198" |
| 55 | | | | (~56.7') Qtz vein (0.5", 30°) | | | | | | | 228" |
| | | | | (~56-58) EPIDOSITE: Mod-Maj Epidote Replacement | | | | | | | Typical |
| 60 | | | | | | | | | | | |
| | | | | Depth: 64' Thickness: 19' | | | | | | | |
| 65 | 4 | | | METABASALT: Grayish green (5G 4/2), massive, slightly fractured, aphanitic. Fine-grained (speckled) pale yellowish green (5GY 6/4) epidote w/minor greenish black (5G 2.5/1) chlorite. Min-Mod. Epidote replacement (~65-66.2') | | | | | | | 5↑ 6↓ |
| | | | | (~71') Qtz vein (0.5", 30°) | | | | | | | Typical |
| 70 | | | | | | | | | | | |
| 75 | | | | | | | | | | | |
| | | | | Depth: 83' Thickness: 19' | | | | | | | |
| 80 | | | | (~82-83') Irregular feldspar | | | | | | | |
| | 5 | | | METABASALT: Grayish green (5G 4/2), massive, slightly to moderately fractured, aphanitic. | | | | | | | 95% |
| 85 | | | | (~87') Qtz vein (2", 20°) | | | | | | | 218" |
| | | | | (~85-88.5') EPIDOSITE: Mod.-Maj. Epidote Replacement w/oval to irregular greenish black (5G 2.5/1) chlorite | | | | | | | 219" |
| 90 | | | | (~89') Fibrous | | | | | | | |
| | | | | Metabasalt, grayish green, massive, slightly fractured, aphanitic | | | | | | | 70° |
| 95 | | | | (~95.5-97.5') Elongate (stretched) chlorite clasts oreinted to foliation | | | | | | | Typical |
| 100 | | | | | | | | | | | 35° |

GEOLOGIC LOG DRILL HOLES/OVERBURDEN ANALYSIS DATA

Page 3 of 5

Hole No.: NT-13-15
 Surface Elevation: 1169.83 ft.
 Bottom Elevations: 954.83 ft.

 Static Water Elevations n/a
 and Date Measured: n/a

 Surveyed by: n/a Method: n/a
 Remarks: n/a

Operation Name: Charmian Northern Tract
 Method of Drilling: Rock Core, NQ Wireline
 Date Drilled: September-October 2013
 Drilled By: Logan Drilling Group
 Logged By: Don Coleman – Geologist (URS/AECOM)
 Quadrangle: Iron Springs, PA

 Township/County: Hamiltonban Township, Adams County
 Laboratory: SGI Technical Center
 7Latitude: 39° 46' 01.99" Longitude: 77° 26' 21.17"
 Grid Coordinates: _____

| Depth | Thick-ness | Scale | Graphic Log | Lithologic Description: rock type, weathering, color, fossils, carbonate minerals concentrations, pyrite, etc. | Water Conditions | Overburden Analysis Logs | | | | | NP |
|-------|------------|-------|---|--|------------------|--------------------------|----------------|--------------|---------------|-------------|----------|
| | | | | | | Munsell Color Code | OBA Sample No. | Log Interval | %Total Sulfur | Fizz Rating | |
| FEET | BOX | CODE | DESCRIPTION | | | | | | | | RECOVERY |
| 100 | 5 | | Depth: 102' Thickness: 19' | | | | | | | | |
| | 6 | | METABASALT: Grayish green (5G 5/2), massive, slightly to intensely fractured, aphanitic. Fine-grained (speckled) and irregular pale yellowish green (5GY 6/4) epidote | | | | | | | | 100% |
| 105 | | | (~104.5-107') Intensely fractured metabasalt | | | | | | | | 207" |
| | | | (~106.5-111') AMYGDALOIDAL METABASALT w/irregular vesicles filled w/epidote, minor chlorite, some w/epidote rims | | | | | | | | 240" |
| 110 | | | (~112-113.5') EPIDOSITE: Maj. Epidote Replacement | | | | | | | | 35 ° |
| | | | (~113.5') Qtz vein (5/8", 35°) w/trace Native Cu | | | | | | | | Typical |
| 115 | | | (~114-115) Amygdaloidal Metabasalt w/irregular vesicle filled w/epidote | | | | | | | | 6 ↑ |
| | | | (~115-117') EPIDOSITE: Mod-Maj. Epidote Replacement w/minor Qtz and Chlorite | | | | | | | | 7 ↓ |
| 120 | | | Metabasalt, grayish green, massive, aphanitic. Fine-grained (speckled) epidote w/irregular chlorite, some oriented to foliation. | | | | | | | | 60 ° |
| | | | Depth: 122' Thickness: 20' | | | | | | | | 40 ° |
| 125 | 7 | | METABASALT: Grayish green (5G 5/2), massive, slightly fractured, aphanitic. Fine-grained (speckled) pale yellowish green (5GY 6/4) epidote w/greenish black (5G 2.5/1) chlorite | | | | | | | | 95% |
| 130 | | | (~131.5') Epidote vein (1/8", 20°) | | | | | | | | 218" |
| | | | (~135.5-136') Chlorite banding ? | | | | | | | | 228" |
| 140 | | | Depth: 141' Thickness: 19' | | | | | | | | |
| 145 | 8 | | METABASALT: Grayish green (5G 5/2), massive, slightly fractured, aphanitic. Fine-grained (speckled) pale yellowish green (5GY 6/4) epidote w/irregular greenish black (5G 2.5/1) chlorite | | | | | | | | 95% |
| | | | | | | | | | | | 70 ° |
| | | | | | | | | | | | 222" |
| | | | | | | | | | | | 45 ° |
| | | | | | | | | | | | 228 |
| | | | | | | | | | | | 35 ° |
| 150 | | | | | | | | | | | 48 ° |

GEOLOGIC LOG DRILL HOLES/OVERBURDEN ANALYSIS DATA

Page 4 of 5

Hole No.: NT-13-15
 Surface Elevation: 1169.83 ft.
 Bottom Elevations: 954.83 ft.

 Static Water Elevations n/a
 and Date Measured: n/a

 Surveyed by: n/a Method: n/a
 Remarks: n/a

Operation Name: Charmian Northern Tract
 Method of Drilling: Rock Core, NQ Wireline
 Date Drilled: September-October 2013
 Drilled By: Logan Drilling Group
 Logged By: Don Coleman – Geologist (URS/AECOM)
 Quadrangle: Iron Springs, PA

 Township/County: Hamiltonban Township, Adams County
 Laboratory: SGI Technical Center
 7Latitude: 39° 46' 01.99" Longitude: 77° 26' 21.17"
 Grid Coordinates: _____

| Depth | Thick-ness | Scale | Graphic Log | Lithologic Description: rock type, weathering, color, fossils, carbonate minerals concentrations, pyrite, etc. | Water Conditions | Overburden Analysis Logs | | | | | NP |
|-------|------------|-------|--|--|------------------|--------------------------|----------------|--------------|---------------|-------------|----------|
| | | | | | | Munsell Color Code | OBA Sample No. | Log Interval | %Total Sulfur | Fizz Rating | |
| FEET | BOX | CODE | DESCRIPTION | | | | | | | | RECOVERY |
| 150 | 8 | | | | | | | | | | 95% |
| | | | | | | | | | | | 222" |
| | | | | | | | | | | | 224" |
| 155 | | | | | | | | | | | 55° |
| | | | | | | | | | | | |
| | | | Depth: 160' Thickness: 19' | | | | | | | | |
| 160 | 9 | | | | | | | | | | Typical |
| | | | METABASALT: Grayish green (5G 4/2), massive, slightly fractured, aphanitic. Fine-grained (speckled) pale yellowish green (5GY 6/4) epidote w/oval to irregular greenish black (5G 2.5/1) chlorite, trace red (7.5R 3.6) hematite. Some epidote peripheral rims on chlorite observed. | | | | | | | | 95% |
| | | | | | | | | | | | 222 |
| 165 | | | | | | | | | | | 228 |
| | | | | | | | | | | | 7↑ |
| | | | | | | | | | | | 8↓ |
| | | | | | | | | | | | 30° |
| 170 | | | | | | | | | | | |
| | | | | | | | | | | | |
| | | | | | | | | | | | |
| 175 | | | | | | | | | | | |
| | | | Depth: 179' Thickness: 19' | | | | | | | | |
| | | | (' 178') Minor Epidote Replacement | | | | | | | | Typical |
| 180 | 10 | | | | | | | | | | |
| | | | METABASALT: Grayish green (5G 4/2), massive, slightly fractured, aphanitic. Fine-grained (speckled) pale yellowish green (5GY 6/4) epidote w/regular greenish black (5G 2./1) chlorite, some w/epidote peripheral rims, trace hematite (?) | | | | | | | | 100% |
| | | | (~179.5-180') Min Epidote Replacement | | | | | | | | 218" |
| | | | (~181.2-181.7, 182-182.3') EPIDOSITE: Maj. Epidote Replacement | | | | | | | | 228" |
| 185 | | | | | | | | | | | Typical |
| | | | | | | | | | | | |
| | | | | | | | | | | | |
| 190 | | | | | | | | | | | |
| | | | (~191') Mod. Epidote Replacement | | | | | | | | |
| | | | | | | | | | | | |
| | | | | | | | | | | | |
| 195 | | | | | | | | | | | |
| | | | (194.5-196') EPIDOSITE: Mod. Epidote Replacement | | | | | | | | |
| | | | Depth: 199' Thickness: 20' | | | | | | | | |
| 200 | | | | | | | | | | | |

GEOLOGIC LOG DRILL HOLES/OVERBURDEN ANALYSIS DATA

Page 5 of 5

Hole No.: NT-13-15
 Surface Elevation: 1169.83 ft.
 Bottom Elevations: 954.83 ft.

 Static Water Elevations n/a
 and Date Measured: n/a

 Surveyed by: n/a Method: n/a
 Remarks: n/a

Operation Name: Charmian Northern Tract
 Method of Drilling: Rock Core, NQ Wireline
 Date Drilled: September-October 2013
 Drilled By: Logan Drilling Group
 Logged By: Don Coleman – Geologist (URS/AECOM)
 Quadrangle: Iron Springs, PA

 Township/County: Hamiltonban Township, Adams County
 Laboratory: SGI Technical Center
 7Latitude: 39° 46' 01.99" Longitude: 77° 26' 21.17"
 Grid Coordinates: _____

| Depth | Thick- ness | Scale | Graphic Log | Lithologic Description: rock type, weathering, color, fossils, carbonate minerals concentrations, pyrite, etc. | Water Conditions | Overburden Analysis Logs | | | | | NP |
|-------|----------------|-------|----------------|---|---------------------|--------------------------|-------------------|-----------------|------------------|----------------|----|
| | | | | | | Munsell Color Code | OBA Sample No. | Log Interval | %Total Sulfur | Fizz Rating | |

| FEET | BOX | CODE | DESCRIPTION | RECOVERY |
|------|-----|------|--|----------|
| 200 | 11 | | METABASALT: Grayish green (5G 5/2), massive, slightly fractured. Min-Mod. epidote replacement (~204', 213-213.5') w/irregular chlorite, some epidote peripheral rims on chlorite clasts. | 100% |
| | | | | 176" |
| 205 | | | | 192" |
| 210 | | | | |
| 215 | | | | |
| | | | Depth: 215' Thickness: 16' | |
| | | | Corehole NT-13-15 completed at depht of 215 feet below collar elevation of 1155 ft amsl. | |
| 220 | | | | |
| 225 | | | | |
| 230 | | | | |
| 235 | | | | |
| 240 | | | | |
| 245 | | | | |
| 250 | | | | |

GEOLOGIC LOG DRILL HOLES/OVERBURDEN ANALYSIS DATA

Page 1 of 2

Hole No.: NT-13-16
 Surface Elevation: 1080.00 ft.
 Bottom Elevations: 990 ft.

 Static Water Elevations n/a
 and Date Measured: n/a

 Surveyed by: n/a Method: n/a
 Remarks: n/a

Operation Name: Charmian Northern Tract
 Method of Drilling: Rock Core, NQ Wireline
 Date Drilled: September-October 2013
 Drilled By: Logan Drilling Group
 Logged By: Don Coleman – Geologist (URS/AECOM)
 Quadrangle: Iron Springs, PA

 Township/County: Hamiltonban Township, Adams County
 Laboratory: SGI Technical Center
 7Latitude: 39° 46' 02.07" Longitude: 77° 26' 41.05"
 Grid Coordinates: _____

| Depth | Thick- ness | Scale | Graphic Log | Lithologic Description: rock type, weathering, color, fossils, carbonate minerals concentrations, pyrite, etc. | Water Conditions | Overburden Analysis Logs | | | | | |
|-------|----------------|-------|--------------------|---|---------------------|--------------------------|-------------------|-----------------|------------------|----------------|----|
| | | | | | | Munsell Color Code | OBA Sample No. | Log Interval | %Total Sulfur | Fizz Rating | NP |
| FEET | BOX | CODE | DESCRIPTION | | | | RECOVERY | | | | |
| 0 | | | OVERBURDEN (0-52') | | | | | | | | |
| | | | | | | | | | | | |
| 5 | | | | | | | | | | | |
| | | | | | | | | | | | |
| 10 | | | | | | | | | | | |
| | | | | | | | | | | | |
| 15 | | | | | | | | | | | |
| | | | | | | | | | | | |
| 20 | | | | | | | | | | | |
| | | | | | | | | | | | |
| 25 | | | | | | | | | | | |
| | | | | | | | | | | | |
| 30 | | | | | | | | | | | |
| | | | | | | | | | | | |
| 35 | | | | | | | | | | | |
| | | | | | | | | | | | |
| 40 | | | | | | | | | | | |
| | | | | | | | | | | | |
| 45 | | | | | | | | | | | |
| | | | | | | | | | | | |
| 50 | | | | | | | | | | | |
| | | | | | | | | | | | |

5↑

7↓

GEOLOGIC LOG DRILL HOLES/OVERBURDEN ANALYSIS DATA

Page 2 of 2

Hole No.: NT-13-16
 Surface Elevation: 1080.00 ft.
 Bottom Elevations: 990 ft.

 Static Water Elevations n/a
 and Date Measured: n/a

 Surveyed by: n/a Method: n/a
 Remarks: n/a

Operation Name: Charmian Northern Tract
 Method of Drilling: Rock Core, NQ Wireline
 Date Drilled: September-October 2013
 Drilled By: Logan Drilling Group
 Logged By: Don Coleman – Geologist (URS/AECOM)
 Quadrangle: Iron Springs, PA

 Township/County: Hamiltonban Township, Adams County
 Laboratory: SGI Technical Center
 7Latitude: 39° 46' 02.07" Longitude: 77° 26' 41.05"
 Grid Coordinates: _____

| Depth | Thick- ness | Scale | Graphic Log | Lithologic Description: rock type, weathering, color, fossils, carbonate minerals concentrations, pyrite, etc. | Water Conditions | Overburden Analysis Logs | | | | | NP |
|-------|----------------|-------|----------------|--|---------------------|--------------------------|-------------------|-----------------|------------------|----------------|-------------|
| | | | | | | Munsell Color Code | OBA Sample No. | Log Interval | %Total Sulfur | Fizz Rating | |
| FEET | BOX | CODE | | DESCRIPTION | | | | | | | RECOVERY |
| 50 | | | | OVERBURDEN (0-52') | | | | | | | |
| 55 | 1 | | | CAP ROCK (52-81'): Metabasalt, grayish green (5G 5/2), intensely fractured. Extensive iron staining/oxidation on core surfaces. Fine-grained (speckled) pale yellowish green (5GY 6/4) epidote | | | | | | 100% | 25" 312" |
| 60 | | | | Loss water circulation in corehole | | | | | | | |
| 65 | | | | | | | | | | | |
| 70 | | | | Vuggy (~71-72') Elongate (stretched) chlorite oriented to foliation (~40°) | | | | | | | |
| 75 | | | | Depth: 78' Thickness: 26' | | | | | | | |
| 80 | 2 | | | METABASALT (81-80') : Grayish green (5G 5/2), moderately to intensely fractured, aphanitic. Irregular chlorite w/fine-grained pale yellowish green (5GY 6/4) epidote. | | | | | | 100% | 62" 144" |
| 85 | | | | | | | | | | | Typical |
| 90 | | | | (~86-90') Very intensely fractured metabasalt Depth: 90' Thickness: 12' | | | | | | | 7↑ |
| 95 | | | | Corehole NT-13-16 completed at depth of 90 feet below collar elevation of 1080 ft amsl. | | | | | | | |
| 100 | | | | | | | | | | | |

GEOLOGIC LOG DRILL HOLES/OVERBURDEN ANALYSIS DATA

Page 1 of 4

Hole No.: NT-13-17
 Surface Elevation: 1126.35 ft.
 Bottom Elevations: 941.35 ft.

 Static Water Elevations n/a
 and Date Measured: n/a

 Surveyed by: n/a Method: n/a
 Remarks: n/a

Operation Name: Charmian Northern Tract
 Method of Drilling: Rock Core, NQ Wireline
 Date Drilled: September-October 2013
 Drilled By: Logan Drilling Group
 Logged By: Don Coleman – Geologist (URS/AECOM)
 Quadrangle: Iron Springs, PA

 Township/County: Hamiltonban Township, Adams County
 Laboratory: SGI Technical Center
 7Latitude: 39° 46' 04.93" Longitude: 77° 26' 16.40"
 Grid Coordinates: _____

| Depth | Thick- ness | Scale | Graphic Log | Lithologic Description: rock type, weathering, color, fossils, carbonate minerals concentrations, pyrite, etc. | Water Conditions | Overburden Analysis Logs | | | | | NP |
|-------|----------------|-------|--|---|---------------------|--------------------------|-------------------|-----------------|------------------|----------------|----------|
| | | | | | | Munsell Color Code | OBA Sample No. | Log Interval | %Total Sulfur | Fizz Rating | |
| FEET | BOX | CODE | DESCRIPTION | | | | | | | | RECOVERY |
| 0 | | | | | | | | | | | |
| 5 | | | | | | | | | | | |
| 10 | 1 | | METABASALT Grayish green (5G 4/2), massive, slightly to moderately fractured, aphanitic. Fine-grained (speckled) pale yellowish green (5GY 6/4) epidote and irregular and randomly oriented greenish black (5G 2.5/1) clorite, some w/epidote peripheral rims. | | | | | | | | 100% |
| 15 | | | | | | | | | | | 216" |
| | | | | | | | | | | | 240" |
| 20 | | | (~16.4') Trace Native Cu | | | | | | | | |
| | | | (~19') Cavity filled w/epidote, chlorite, and trace native Cu | | | | | | | | |
| 25 | | | Depth: 27' Thickness: 20' | | | | | | | | |
| 30 | 2 | | METABASALT: Grayish green (5G 5/2), massive, slightly to moderately fractured, aphanitic. Fine-grained (speckled) pale yellowish green (5GY 6/4) epidote w/oval to irregular greenish black (5G 2.5/1) chlorite, some w/epidote peripheral rims. | | | | | | | | 100% |
| 35 | | | | | | | | | | | 202" |
| | | | | | | | | | | | 240" |
| 40 | | | (~41.5-42') Minor Epidote Replacement | | | | | | | | |
| | | | (~43.6') Epidote-filled vein (1/8") | | | | | | | | |
| 45 | | | Depth: 46' Thickness: 19' | | | | | | | | |
| 50 | 3 | | | | | | | | | | |

GEOLOGIC LOG DRILL HOLES/OVERBURDEN ANALYSIS DATA

Page 2 of 4

Hole No.: NT-13-17
 Surface Elevation: 1126.35 ft.
 Bottom Elevations: 941.35 ft.

 Static Water Elevations n/a
 and Date Measured: n/a

 Surveyed by: n/a Method: n/a
 Remarks: n/a

Operation Name: Charmian Northern Tract
 Method of Drilling: Rock Core, NQ Wireline
 Date Drilled: September-October 2013
 Drilled By: Logan Drilling Group
 Logged By: Don Coleman – Geologist (URS/AECOM)
 Quadrangle: Iron Springs, PA

 Township/County: Hamiltonban Township, Adams County
 Laboratory: SGI Technical Center
 7Latitude: 39° 46' 04.93" Longitude: 77° 26' 16.40"
 Grid Coordinates: _____

| Depth | Thick- ness | Scale | Graphic Log | Lithologic Description: rock type, weathering, color, fossils, carbonate minerals concentrations, pyrite, etc. | Water Conditions | Overburden Analysis Logs | | | | | NP |
|-------|----------------|-------|----------------|---|---------------------|--------------------------|-------------------|-----------------|------------------|----------------|----|
| | | | | | | Munsell Color Code | OBA Sample No. | Log Interval | %Total Sulfur | Fizz Rating | |

| FEET | BOX | CODE | DESCRIPTION | RECOVERY |
|------|-----|------|--|--------------------------|
| 50 | 3 | | METABASALT: Grayish green (5G 5/2), massive, slightly fractured, aphanitic Fine-grained (speckled) pale yellowish green (5GY 6/4) epidote w/greenish black (5G 2.5/1) chlorite. Chlorite oval to elongate (stretched) in direction of foliation. | 95% 204" 228" |
| 55 | | | | |
| 60 | | | Depth: 65' Thickness: 19' | |
| 65 | | | (~61-62.5') Fe-stained moderately fractured metabasalt | |
| | | | (~63.8-64.5') Fe-stained intensely fractured metabasalt | |
| 70 | 4 | | METABASALT: Grayish green (5G 5/2), massive, slightly to intensely fractured, aphanitic. Oval, irregular, and elongate (stretched) greenish black (5G 2.5/1) chlorite oriented to foliation. Chlorite commonly contains pale yellowish green (5GY 6/4) epidote peripheral rims. | 100% 202" 240" |
| 75 | | | (~73-80') Moderately to intensely fractured metabasalt, iron stained/oxidation. Greenish black (5G 2.5/1) chlorite w/pale yellowish green (5GY 6/4) epidote. Chlorite oriented to foliation. | |
| 80 | | | Depth: 85' Thickness: 20' | |
| 85 | | | (~84-85') AMYGDALOIDAL METABASALT: Irregular and randomly oriented vesicles filled w/pale yellowish green (5GY 6/4) epidote | |
| 90 | 5 | | AMYGDALOIDAL METABASALT: Grayish green (5G 4/2), slightly to moderately fractured, aphanitic. Oval to irregular vesicles filled w/pale yellow (5Y 8/3) epidote, oval, irregular, and elongate (stretched) greenish black (5G 2.5/1) chlorite; Chlorite oriented to foliation. | 95% 212" 228" |
| 95 | | | | |
| 100 | | | | |

GEOLOGIC LOG DRILL HOLES/OVERBURDEN ANALYSIS DATA

Page 3 of 4

Hole No.: NT-13-17
 Surface Elevation: 1126.35 ft.
 Bottom Elevations: 941.35 ft.

 Static Water Elevations n/a
 and Date Measured: n/a

 Surveyed by: n/a Method: n/a
 Remarks: n/a

Operation Name: Charmian Northern Tract
 Method of Drilling: Rock Core, NQ Wireline
 Date Drilled: September-October 2013
 Drilled By: Logan Drilling Group
 Logged By: Don Coleman – Geologist (URS/AECOM)
 Quadrangle: Iron Springs, PA

 Township/County: Hamiltonban Township, Adams County
 Laboratory: SGI Technical Center
 7Latitude: 39° 46' 04.93" Longitude: 77° 26' 16.40"
 Grid Coordinates: _____

| Depth | Thick-ness | Scale | Graphic Log | Lithologic Description: rock type, weathering, color, fossils, carbonate minerals concentrations, pyrite, etc. | Water Conditions | Overburden Analysis Logs | | | | |
|-------|------------|-------|-------------|--|------------------|--------------------------|----------------|--------------|---------------|-------------|
| | | | | | | Munsell Color Code | OBA Sample No. | Log Interval | %Total Sulfur | Fizz Rating |
| | | | | | | | | | | NP |

| FEET | BOX | CODE | DESCRIPTION | RECOVERY |
|------|-----|------|--|----------|
| 100 | 5 | | | 95% |
| | | | (~101.6-103.3') EPIDOSITE: Mod. Epidote Replacement | |
| | | | Depth: 104' | 212" |
| | | | Thickness: 19' | 228" |
| 105 | 6 | | AMYGDALOIDAL METABASALT: Grayish green (5G 4/2), massive, slightly to intensely fractured, aphanitic. Irregular vesicles filled w/pale yellow (5Y 8/3) epidote, irregular to elongate greenish black (5G 2.5/1) chlorite, some peripheral epidote rims on chlorite clasts. | 95% |
| | | | | 193" |
| | | | | 228" |
| 110 | | | (~109-110') Intensely fractured metabasalt | |
| | | | (~110-110.5') Weak red (10R 5/3) metabasalt w/hematite | |
| | | | (110.5-113) EPIDOSITE: Maj. Epidote Replacement | |
| 115 | | | | |
| | | | (~117.3') Epidote vein (1/8", 30°) | |
| 120 | | | (~120.3') Epidote vein (1/4", 60°) | |
| | | | Depth: 123' | |
| | | | Thickness: 19' | |
| 125 | 7 | | (~123-125.5') AMYGDALOIDAL METABASALT w/irregular vesicles filled w/pale yellow (5Y 8/3) epidote | 95% |
| | | | (~125') Qtz vein (1", 60°) | |
| | | | (~125.5-128.3') EPIDOSITE: Maj. Epidote Replacement w/numerous Qtz veins (1/8", 1/4") cross-cutting replacement zone. Minor irregular chlorite-filled vesicles | 212" |
| | | | | 228" |
| 130 | | | | |
| | | | METABASALT: Grayish green (5G 5/2), massive, slightly fractured, aphanitic. Fine-grained (speckled) pale yellowish green (5GY 6/4) epidote w/greenish black (5G 2.5/1) chlorite | |
| 135 | | | | |
| | | | | 7↑ |
| | | | | 8↓ |
| 140 | | | Depth: 142' | |
| | | | Thickness: 19' | |
| 145 | 8 | | METABASALT: Grayish green (5G 4/2), massive, slightly fractured, aphanitic. Fine-grained (speckled) pale yellowish green (5GY 6/4) epidote w/greenish black chlorite, some w/epidote peripheral rims | 100% |
| | | | | 228" |
| | | | | 240" |
| 150 | | | (~148.3-148.6') Minor Epidote Replacement | |

GEOLOGIC LOG DRILL HOLES/OVERBURDEN ANALYSIS DATA

Page 4 of 4

Hole No.: NT-13-17
 Surface Elevation: 1126.35 ft.
 Bottom Elevations: 941.35 ft.

 Static Water Elevations n/a
 and Date Measured: n/a

 Surveyed by: n/a Method: n/a
 Remarks: n/a

Operation Name: Charmian Northern Tract
 Method of Drilling: Rock Core, NQ Wireline
 Date Drilled: September-October 2013
 Drilled By: Logan Drilling Group
 Logged By: Don Coleman – Geologist (URS/AECOM)
 Quadrangle: Iron Springs, PA

 Township/County: Hamiltonban Township, Adams County
 Laboratory: SGI Technical Center
 7Latitude: 39° 46' 04.93" Longitude: 77° 26' 16.40"
 Grid Coordinates: _____

| Depth | Thick- ness | Scale | Graphic Log | Lithologic Description: rock type, weathering, color, fossils, carbonate minerals concentrations, pyrite, etc. | Water Conditions | Overburden Analysis Logs | | | | | |
|-------|----------------|-------|----------------|---|---------------------|--------------------------|-------------------|-----------------|------------------|----------------|----|
| | | | | | | Munsell Color Code | OBA Sample No. | Log Interval | %Total Sulfur | Fizz Rating | NP |

| FEET | BOX | CODE | DESCRIPTION | RECOVERY |
|------|-----|------|--|---------------------|
| 150 | 8 | | | 100% <u>Typical</u> |
| | | | | 228" |
| 155 | | | | 240" |
| 160 | | | Depth: 162' Thickness: 20' | |
| 165 | 9 | | METABASALT: Grayish green (5G 5/2), massive, slightly fractured, aphanitic. Fine-grained (speckled) pale yellowish green (5GY 6/4) epidote. | 95% |
| 170 | | | (~167-174') AMYGDALOIDAL METABASALT; Irregular to oval vesicles filled w/pale yellow (5Y 8.4) epidote and greenish black (5G 2.5/1) chlorite (~168.5') Min. Epidote Replacement | 215" 228" |
| 175 | | | (~174-179') Metabasalt, dark greenish gray (5G 4/1) | |
| 180 | | | (~179.5-179.8') Amygdaloidal metabasalt w/epidote-filled vesicles Depth: 181' Thickness: 19' | |
| 185 | 10 | | METABASALT: Grayish green (5G 5/2), massive, slightly fractured, aphanitic. Fine-grained (speckled) pale yellowish green (5GY 6/4) epidote w/greenish black. (5G 2.5/1) chlorite. (184-184.5') Amygdaloidal w/epidote filled vesicles. | 100% 48" 48" |
| | | | Corehole NT-13-17 completed at depth of 185 feet below collar elevation of 1125 ft aml. Depth: 185' Thickness: 4' | 8↑ |
| 190 | | | | |
| 195 | | | | |
| 200 | | | | |



URS
4507 N. Front Street, Suite 200
Harrisburg, PA 17110
Telephone: 717-635-7901
Fax: 717-635-7902

WELL NUMBER MW-8D

PAGE 1 OF 7

CLIENT Specialty Granules, Inc.

PROJECT NAME Bruce Skubon

PROJECT NUMBER 20498193

PROJECT LOCATION Blue Ridge Summit, PA

DATE STARTED 11/07/13

COMPLETED 11/12/13

GROUND ELEVATION 1068.27 ft

HOLE SIZE 6 inches

DRILLING CONTRACTOR Eichelbergers Inc.

GROUND WATER LEVELS:

DRILLING METHOD Air Rotary

AT TIME OF DRILLING ---

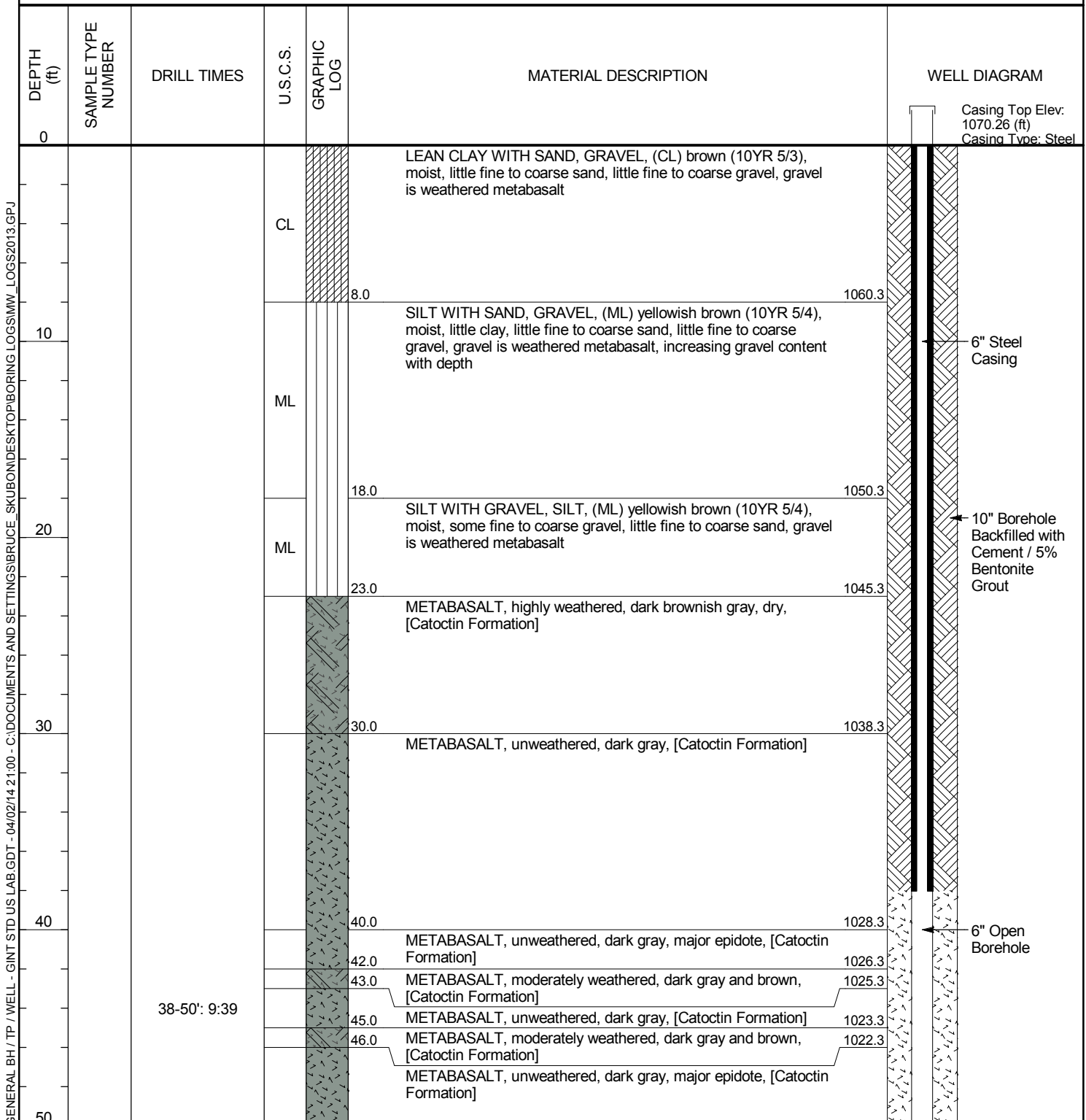
LOGGED BY Bruce Skubon

CHECKED BY Don Coleman

AT END OF DRILLING ---

NOTES Northern Tract

AFTER DRILLING ---



(Continued Next Page)



URS
4507 N. Front Street, Suite 200
Harrisburg, PA 17110
Telephone: 717-635-7901
Fax: 717-635-7902

WELL NUMBER MW-8D

PAGE 2 OF 7

CLIENT Specialty Granules, Inc.

PROJECT NAME Bruce Skubon

PROJECT NUMBER 20498193

PROJECT LOCATION Blue Ridge Summit, PA

GENERAL BH / TP / WELL - GINT STD US LAB.GDT - 04/02/14 21:00 - C:\DOCUMENTS AND SETTINGS\BRUCE_SKUBON\DESKTOP\BORING LOGS\MW_LOGS2013.GPJ

| DEPTH (ft) | SAMPLE TYPE NUMBER | DRILL TIMES | U.S.C.S. | GRAPHIC LOG | MATERIAL DESCRIPTION | WELL DIAGRAM |
|---------------|-----------------------|----------------|----------|----------------|---|--------------|
| 50 | | | | | | |
| | | 50-62': 9:55 | | | METABASALT, unweathered, dark gray, major epidote, [Catoclin Formation] <i>(continued)</i> | |
| 60 | | | | | | |
| | | 62-74': 9:47 | | | 68.0 1000.3 70.0 998.3 METABASALT, unweathered, dark gray and brown, moderate epidote, [Catoclin Formation] | |
| 70 | | | | | METABASALT, unweathered, dark gray, moderate to major epidote, [Catoclin Formation] | |
| | | 74-84': 9:11 | | | | |
| 80 | | | | | | |
| | | 84-94': 9:03 | | | | |
| 90 | | | | | | |
| | | 94-104': 10:26 | | | | |
| 100 | | | | | | |

6" Open Borehole

(Continued Next Page)



URS
4507 N. Front Street, Suite 200
Harrisburg, PA 17110
Telephone: 717-635-7901
Fax: 717-635-7902

WELL NUMBER MW-8D

PAGE 3 OF 7

CLIENT Specialty Granules, Inc.

PROJECT NAME Bruce Skubon

PROJECT NUMBER 20498193

PROJECT LOCATION Blue Ridge Summit, PA

GENERAL BH / TP / WELL - GINT STD US LAB.GDT - 04/02/14 21:00 - C:\DOCUMENTS AND SETTINGS\BRUCE_SKUBON\DESKTOP\BORING LOGS\MW_LOGS2013.GPJ

| DEPTH (ft) | SAMPLE TYPE NUMBER | DRILL TIMES | U.S.C.S. | GRAPHIC LOG | MATERIAL DESCRIPTION | WELL DIAGRAM |
|---------------|-----------------------|-----------------|----------|----------------|--|--------------|
| 110 | | 104-114': 9:06 | | | METABASALT, unweathered, dark gray, moderate to major epidote, [Catoctin Formation] (<i>continued</i>) | |
| 120 | | 114-124': 7:55 | | | | |
| 130 | | 124-134': 8:11 | | | 127.0 941.3 METABASALT, unweathered, very dark reddish purple and dark gray, [Catoctin Formation] 129.0 939.3 METABASALT, unweathered, dark gray and dark reddish gray, moderate epidote, [Catoctin Formation] 134.0 934.3 | |
| 140 | | 134-144': 11:55 | | | METABASALT, unweathered, dark gray, moderate epidote, [Catoctin Formation] | |
| 150 | | 144-154': 11:37 | | | 150.0 918.3 METABASALT, unweathered, dark greenish gray, trace epidote, [Catoctin Formation] | |
| 160 | | 154-164': 9:59 | | | | |

6" Open Borehole

(Continued Next Page)



URS
4507 N. Front Street, Suite 200
Harrisburg, PA 17110
Telephone: 717-635-7901
Fax: 717-635-7902

WELL NUMBER MW-8D

PAGE 4 OF 7

CLIENT Specialty Granules, Inc.

PROJECT NAME Bruce Skubon

PROJECT NUMBER 20498193

PROJECT LOCATION Blue Ridge Summit, PA

GENERAL BH / TP / WELL - GINT STD US LAB.GDT - 04/02/14 21:00 - C:\DOCUMENTS AND SETTINGS\BRUCE_SKUBON\DESKTOP\PIBORING LOGS\MW_LOGS2013.GPJ

| DEPTH (ft) | SAMPLE TYPE NUMBER | DRILL TIMES | U.S.C.S. | GRAPHIC LOG | MATERIAL DESCRIPTION | WELL DIAGRAM |
|---------------|-----------------------|-----------------|----------|----------------|---|--------------|
| 170 | | 164-174': 10:50 | | | METABASALT, unweathered, dark greenish gray, trace epidote, [Catoctin Formation] (continued) | |
| 180 | | 174-184': 9:51 | | | | |
| 190 | | 184-194': 11:58 | | | | |
| 200 | | 194-204': 13:47 | | | | |
| 210 | | 204-214': 10:46 | | | | |
| 220 | | 214-224': 10:50 | | | | |
| | | | | | 210.0 | 858.3 |
| | | | | | METABASALT, unweathered, dark greenish gray, [Catoctin Formation] | |

6" Open
Borehole

(Continued Next Page)



URS
4507 N. Front Street, Suite 200
Harrisburg, PA 17110
Telephone: 717-635-7901
Fax: 717-635-7902

WELL NUMBER MW-8D

PAGE 5 OF 7

CLIENT Specialty Granules, Inc.

PROJECT NAME Bruce Skubon

PROJECT NUMBER 20498193

PROJECT LOCATION Blue Ridge Summit, PA

| DEPTH (ft) | SAMPLE TYPE NUMBER | DRILL TIMES | U.S.C.S. | GRAPHIC LOG | MATERIAL DESCRIPTION | WELL DIAGRAM |
|---------------|-----------------------|-----------------|----------|----------------|--|------------------------|
| 230 | | 224-234': 10:18 | | | METABASALT, unweathered, dark greenish gray, [Catoclin Formation] (continued) | |
| 240 | | 234-244': 10:14 | | | | |
| 250 | | 244-254': 10:36 | | | 250.0 METABASALT, unweathered, dark greenish gray, moderate to major epidote, [Catoclin Formation] | 818.3 6" Open Borehole |
| 260 | | 254-264': 9:12 | | | | |
| 270 | | 264-274': 9:39 | | | | |

(Continued Next Page)



URS
4507 N. Front Street, Suite 200
Harrisburg, PA 17110
Telephone: 717-635-7901
Fax: 717-635-7902

WELL NUMBER MW-8D

PAGE 6 OF 7

CLIENT Specialty Granules, Inc.

PROJECT NAME Bruce Skubon

PROJECT NUMBER 20498193

PROJECT LOCATION Blue Ridge Summit, PA

GENERAL BH / TP / WELL - GINT STD US LAB.GDT - 04/02/14 21:00 - C:\DOCUMENTS AND SETTINGS\BRUCE_SKUBON\DESKTOP\BORING LOGS\MW_LOGS2013.GPJ

| DEPTH (ft) | SAMPLE TYPE NUMBER | DRILL TIMES | U.S.C.S. | GRAPHIC LOG | MATERIAL DESCRIPTION | WELL DIAGRAM |
|---------------|-----------------------|-----------------|----------|----------------|---|--------------|
| 280 | | 274-284': 8:28 | | | METABASALT, unweathered, dark greenish gray, moderate to major epidote, [Catoclin Formation] <i>(continued)</i> | |
| 290 | | 284-294': 8:15 | | | 290.0 778.3 METABASALT, unweathered, dark greenish gray, major epidote, trace quartz, [Catoclin Formation] | |
| 300 | | 294-304': 9:47 | | | 300.0 768.3 METABASALT, unweathered, dark gray, moderate epidote, [Catoclin Formation] | |
| 310 | | 304-314': 8:40 | | | 310.0 758.3 METABASALT, unweathered, dark gray, major epidote, trace copper, [Catoclin Formation] | |
| | | | | | 313.0 755.3 METABASALT, unweathered, dark gray, moderate to major epidote, [Catoclin Formation] | |
| 320 | | 314-324': 9:35 | | | | |
| 330 | | 324-334': 10:06 | | | | |

6" Open Borehole

(Continued Next Page)



URS
4507 N. Front Street, Suite 200
Harrisburg, PA 17110
Telephone: 717-635-7901
Fax: 717-635-7902

WELL NUMBER MW-8D

PAGE 7 OF 7

CLIENT Specialty Granules, Inc.

PROJECT NAME Bruce Skubon

PROJECT NUMBER 20498193

PROJECT LOCATION Blue Ridge Summit, PA

| DEPTH (ft) | SAMPLE TYPE NUMBER | DRILL TIMES | U.S.C.S. | GRAPHIC LOG | MATERIAL DESCRIPTION | WELL DIAGRAM |
|---------------|-----------------------|-----------------|----------|----------------|---|--------------|
| 340 | | 334-344': 9:53 | | | METABASALT, unweathered, dark gray, moderate to major epidote, [Catoclin Formation] <i>(continued)</i> | |
| 350 | | 344-354': 10:05 | | | | |
| 360 | | 354-364': 10:20 | | | | |
| 370 | | 364-374': 9:45 | | | | |
| | | | | | 374.0 | 694.3 |

6" Open
Borehole

Bottom of borehole at 374.0 feet.



URS
4507 N. Front Street, Suite 200
Harrisburg, PA 17110
Telephone: 717-635-7901
Fax: 717-635-7902

WELL NUMBER MW-8S

PAGE 1 OF 1

CLIENT Specialty Granules, Inc.

PROJECT NAME Bruce Skubon

PROJECT NUMBER 20498193

PROJECT LOCATION Blue Ridge Summit, PA

DATE STARTED 11/08/13

COMPLETED 11/08/13

GROUND ELEVATION 1069.84 ft

HOLE SIZE 6 inches

DRILLING CONTRACTOR Eichelbergers Inc.

GROUND WATER LEVELS:

DRILLING METHOD Air Rotary

AT TIME OF DRILLING ---

LOGGED BY Bruce Skubon

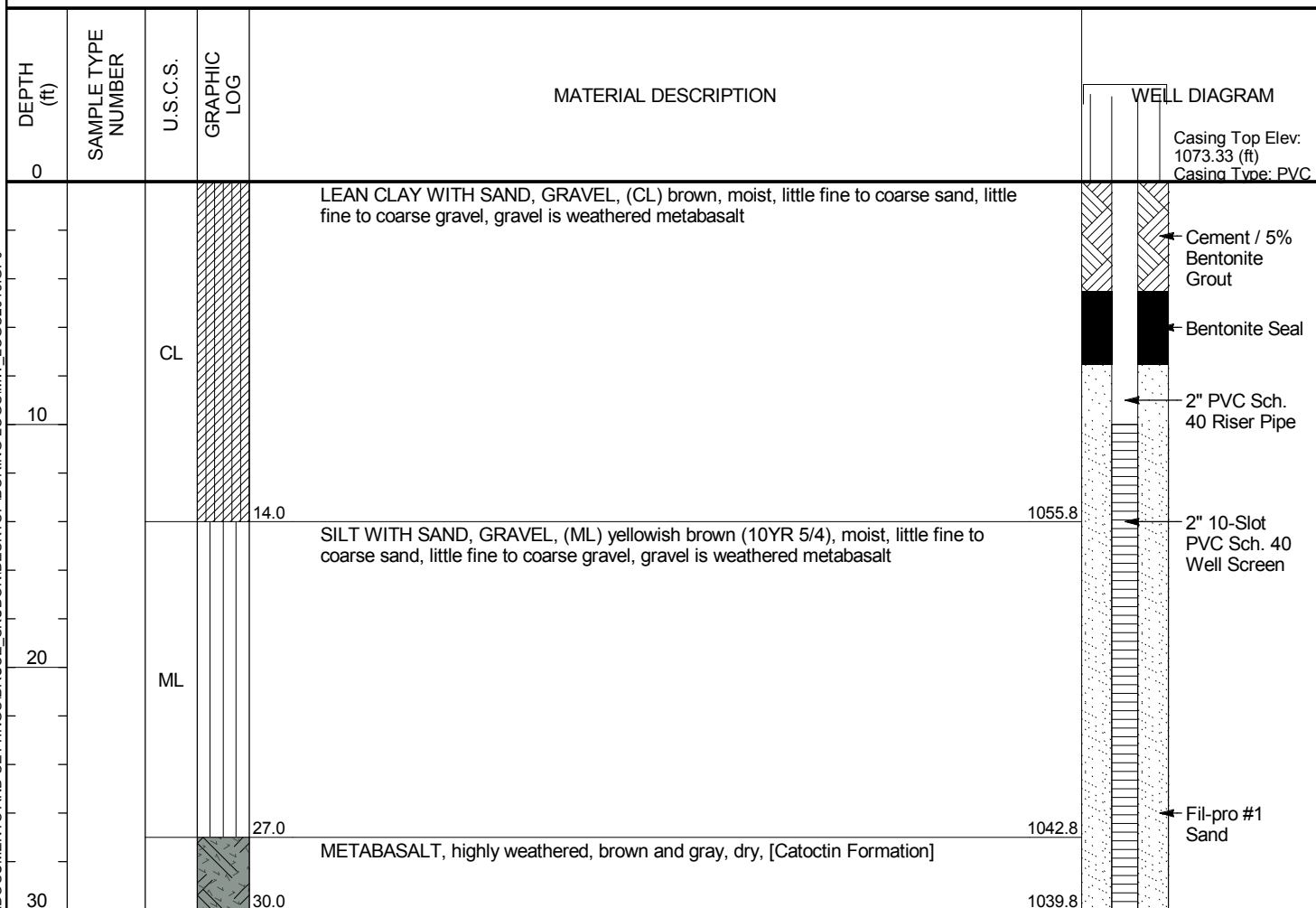
CHECKED BY Don Coleman

AT END OF DRILLING ---


NOTES Northern Tract

AFTER DRILLING ---

GENERAL BH / TP / WELL - GINT STD US LAB.GDT - 04/02/14 21:00 - C:\DOCUMENTS AND SETTINGS\BRUCE_SKUBON\DESKTOP\BORING LOGS\MW_LOGS2013.GPJ



Bottom of borehole at 30.0 feet.



WELL NUMBER MW-9D

PAGE 1 OF 6

CLIENT Specialty Granules, Inc.

PROJECT NAME Bruce Skubon

PROJECT NUMBER 20498193

PROJECT LOCATION Blue Ridge Summit, PA

DATE STARTED 11/01/13

COMPLETED 11/06/13

GROUND ELEVATION 1018.2 ft

HOLE SIZE 6 inches

DRILLING CONTRACTOR Eichelbergers Inc.

GROUND WATER LEVELS:

DRILLING METHOD Air Rotary

AT TIME OF DRILLING ---

LOGGED BY Bruce Skubon

CHECKED BY Don Coleman

AT END OF DRILLING ---

NOTES Northern Tract

48hrs AFTER DRILLING 79.45 ft / Elev 938.75 ft (11/8/13)

| DEPTH (ft) | SAMPLE TYPE NUMBER | DRILL TIMES | GRAPHIC LOG | MATERIAL DESCRIPTION | WELL DIAGRAM |
|---------------|-----------------------|-------------|----------------|--|--|
| 0 | | | | | Casing Top Elev: 1019.95 (ft) Casing Type: Steel |
| | | | | SANDY SILT WITH GRAVEL, yellowish brown (10YR 5/6), moist, little fine to coarse gravel | |
| | | | 4.0 | 1014.2 | |
| | | | 6.0 | SILTY SAND WITH GRAVEL, grayish red (5R 4/2), dry, little fine to medium gravel | |
| | | | | 1012.2 | |
| | | | | SILT, light red (5R 6/2), moist | |
| 10 | | | 10.0 | 1008.2 | 6" Steel Casing |
| | | | | SILTY SAND WITH GRAVEL, grayish red (5R 4/2), dry, some fine to medium gravel, very weathered metarhyolite | |
| | | | 17.0 | 1001.2 | |
| | | | | SILT, purpleish red, dry | |
| 20 | | | | | |
| | | | | | 10" Borehole Backfilled with Cement / 5% Bentonite Grout |
| 30 | | | | | |
| | | | 40.0 | 978.2 | 6" Steel Casing |
| | | | | METARHYOLITE, highly weathered, light purple, [Catoclin Formation] | |
| 40 | | | 45.0 | 973.2 | |
| | | | | METARHYOLITE, unweathered, light pink, [Catoclin Formation] | |
| 50 | | | | | |



URS
4507 N. Front Street, Suite 200
Harrisburg, PA 17110
Telephone: 717-635-7901
Fax: 717-635-7902

WELL NUMBER MW-9D

PAGE 2 OF 6

CLIENT Specialty Granules, Inc.

PROJECT NAME Bruce Skubon

PROJECT NUMBER 20498193

PROJECT LOCATION Blue Ridge Summit, PA

GENERAL BH / TP / WELL - GINT STD US LAB.GDT - 04/02/14 21:00 - C:\DOCUMENTS AND SETTINGS\BRUCE_SKUBON\DESKTOP\PIBORING LOGS\MW_LOGS2013.GPJ

| DEPTH (ft) | SAMPLE TYPE NUMBER | DRILL TIMES | GRAPHIC LOG | MATERIAL DESCRIPTION | WELL DIAGRAM |
|---------------|-----------------------|---------------|----------------|---|------------------|
| 50 | | | | | |
| | | 50-62': 6:58 | | METARHYOLITE, unweathered, light pink, [Catoctin Formation] (continued) | |
| 60 | | | | | |
| | | | | 60.0 958.2 | |
| | | | | PHYLLITE, unweathered, fissile, light gray and light pink, [Catoctin Formation] platy | |
| | | | | 63.0 955.2 | |
| | | 62-74': 5:04 | | PHYLLITE, unweathered, fissile, light gray, [Catoctin Formation] some light pink, platy | |
| 70 | | | | | |
| | | | | | |
| | | 74-84': 4:35 | | 80.0 938.2 | |
| 80 | | | | ▼ PHYLLITE, unweathered, fissile, light gray and light pink, [Catoctin Formation] platy | |
| | | | | | 6" Open Borehole |
| | | | | 88.0 930.2 | |
| | | 84-94': 4:59 | | PHYLLITE, slightly weathered, fissile, light gray, [Catoctin Formation] some dark brown, platy, softer zone | |
| 90 | | | | | |
| | | | | 93.0 925.2 | |
| | | | | PHYLLITE, unweathered, fissile, gray, [Catoctin Formation] | |
| 100 | | 94-104': 6:19 | | | |

(Continued Next Page)



URS
4507 N. Front Street, Suite 200
Harrisburg, PA 17110
Telephone: 717-635-7901
Fax: 717-635-7902

WELL NUMBER MW-9D

PAGE 3 OF 6

CLIENT Specialty Granules, Inc.

PROJECT NAME Bruce Skubon

PROJECT NUMBER 20498193

PROJECT LOCATION Blue Ridge Summit, PA

GENERAL BH / TP / WELL - GINT STD US LAB.GDT - 04/02/14 21:00 - C:\DOCUMENTS AND SETTINGS\BRUCE_SKUBON\DESKTOP\BORING LOGS\MW_LOGS2013.GPJ

| DEPTH (ft) | SAMPLE TYPE NUMBER | DRILL TIMES | GRAPHIC LOG | MATERIAL DESCRIPTION | WELL DIAGRAM |
|---------------|-----------------------|----------------|----------------|--|------------------|
| 110 | | 104-114': 5:12 | | PHYLLITE, unweathered, fissile, gray, [Catoctin Formation] <i>(continued)</i> | |
| | | | | 110.0 908.2 | |
| | | | | PHYLLITE, slightly weathered, fissile, gray, [Catoctin Formation] some dark brown, softer zone | |
| | | | | 116.0 902.2 | |
| 120 | | 114-124': 5:24 | | PHYLLITE, unweathered, fissile, gray, [Catoctin Formation] trace light pink | |
| | | | | 126.0 892.2 | |
| | | | | PHYLLITE, slightly weathered, fissile, gray, [Catoctin Formation] some dark brown, softer zone | |
| 130 | | 124-134': 5:19 | | 132.0 886.2 | |
| | | | | PHYLLITE, unweathered, fissile, gray, [Catoctin Formation] | |
| 140 | | 134-144': 5:47 | | | |
| | | | | | 6" Open Borehole |
| 150 | | 144-154': 5:09 | | 150.0 868.2 | |
| | | | | PHYLLITE, slightly weathered, fissile, gray, [Catoctin Formation] some dark brown, softer zone | |
| | | | | 155.0 863.2 | |
| | | | | PHYLLITE, unweathered, fissile, gray, [Catoctin Formation] | |
| 160 | | 154-164': 6:22 | | 160.0 858.2 | |
| | | | | METABASALT, unweathered, dark gray, [Catoctin Formation] platy, harder zone | |

(Continued Next Page)



URS
4507 N. Front Street, Suite 200
Harrisburg, PA 17110
Telephone: 717-635-7901
Fax: 717-635-7902

WELL NUMBER MW-9D

PAGE 4 OF 6

CLIENT Specialty Granules, Inc.

PROJECT NAME Bruce Skubon

PROJECT NUMBER 20498193

PROJECT LOCATION Blue Ridge Summit, PA

GENERAL BH / TP / WELL - GINT STD US LAB.GDT - 04/02/14 21:00 - C:\DOCUMENTS AND SETTINGS\BRUCE_SKUBON\DESKTOP\BORING LOGS\MW_LOGS2013.GPJ

| DEPTH (ft) | SAMPLE TYPE NUMBER | DRILL TIMES | GRAPHIC LOG | MATERIAL DESCRIPTION | WELL DIAGRAM |
|---------------|-----------------------|----------------|----------------|---|--------------|
| 170 | | 164-174': 5:21 | | 165.0 PHYLLITE, unweathered, fissile, light gray and light pink, [Catoctin Formation] 853.2 | |
| 180 | | 174-184': 4:44 | | 182.0 PHYLLITE, unweathered, fissile, light gray and gray, [Catoctin Formation] some light pink 836.2 | |
| 190 | | 184-194': 6:10 | | 187.0 PHYLLITE, unweathered, fissile, light greenish gray and very light gray, [Catoctin Formation] 831.2 | |
| 200 | | 194-204': 5:24 | | 200.0 METABASALT, unweathered, light greenish gray and dark reddish gray, [Catoctin Formation] 818.2 | |
| 210 | | 204-214': 5:24 | | 208.0 METABASALT, unweathered, light greenish gray and dark gray, [Catoctin Formation] 810.2 | |
| | | | | 212.0 PHYLLITE, unweathered, fissile, light greenish gray, [Catoctin Formation] softer zone 806.2 | |
| 220 | | 214-224': 5:03 | | 215.0 METABASALT, unweathered, light greenish gray and dark reddish gray, [Catoctin Formation] 803.2 | |

6" Open Borehole

(Continued Next Page)



URS
4507 N. Front Street, Suite 200
Harrisburg, PA 17110
Telephone: 717-635-7901
Fax: 717-635-7902

WELL NUMBER MW-9D

PAGE 5 OF 6

CLIENT Specialty Granules, Inc.

PROJECT NAME Bruce Skubon

PROJECT NUMBER 20498193

PROJECT LOCATION Blue Ridge Summit, PA

| DEPTH (ft) | SAMPLE TYPE NUMBER | DRILL TIMES | GRAPHIC LOG | MATERIAL DESCRIPTION | WELL DIAGRAM |
|---------------|-----------------------|----------------|----------------|---|--------------|
| 230 | | 224-234': 4:12 | | METABASALT, unweathered, light greenish gray and dark reddish gray, [Catoctin Formation] (continued) | |
| | | | | 228.0 790.2 | |
| | | | | METABASALT, unweathered, greenish gray, [Catoctin Formation] increasing hardness | |
| 240 | | 234-244': 4:49 | | 237.0 781.2 | |
| | | | | METABASALT, unweathered, gray and dark gray, [Catoctin Formation] | |
| | | | | 245.0 773.2 | |
| 250 | | 244-254': 6:02 | | METABASALT, unweathered, dark gray, [Catoctin Formation] | |
| | | | | 260.0 758.2 | |
| 260 | | 254-264': 7:24 | | METABASALT, unweathered, dark gray, minor to moderate quartz, [Catoctin Formation] | |
| | | | | | |
| 270 | | 264-274': 7:40 | | | |

6" Open
Borehole

(Continued Next Page)



URS
4507 N. Front Street, Suite 200
Harrisburg, PA 17110
Telephone: 717-635-7901
Fax: 717-635-7902

WELL NUMBER MW-9D

PAGE 6 OF 6

CLIENT Specialty Granules, Inc.

PROJECT NAME Bruce Skubon

PROJECT NUMBER 20498193

PROJECT LOCATION Blue Ridge Summit, PA

GENERAL BH / TP / WELL - GINT STD US LAB.GDT - 04/02/14 21:00 - C:\DOCUMENTS AND SETTINGS\BRUCE_SKUBON\DESKTOP\PIBORING LOGS\MW_LOGS2013.GPJ

| DEPTH (ft) | SAMPLE TYPE NUMBER | DRILL TIMES | GRAPHIC LOG | MATERIAL DESCRIPTION | WELL DIAGRAM |
|---------------|-----------------------|-----------------|----------------|--|--------------|
| 280 | | 274-284': 10:30 | | METABASALT, unweathered, dark gray, minor to moderate quartz, [Catoctin Formation] (<i>continued</i>) | |
| | | | | 281.0 METABASALT, unweathered, dark gray, moderate to major epidote, [Catoctin Formation] 737.2 | |
| 290 | | 284-294': 13:25 | | | |
| 300 | | 294-304': 12:12 | | | |
| 310 | | 304-314': 10:52 | | | |
| 320 | | 314-324': 15:25 | | | |
| | | | 325.0 | | 693.2 |

Bottom of borehole at 325.0 feet.



URS
4507 N. Front Street, Suite 200
Harrisburg, PA 17110
Telephone: 717-635-7901
Fax: 717-635-7902

WELL NUMBER MW-9S

PAGE 1 OF 1

CLIENT Specialty Granules, Inc.

PROJECT NAME Bruce Skubon

PROJECT NUMBER 20498193

PROJECT LOCATION Blue Ridge Summit, PA

DATE STARTED 11/06/13 COMPLETED 11/06/13

GROUND ELEVATION 1018.41 ft HOLE SIZE 6 inches

DRILLING CONTRACTOR Eichelbergers Inc.

GROUND WATER LEVELS:

DRILLING METHOD Air Rotary

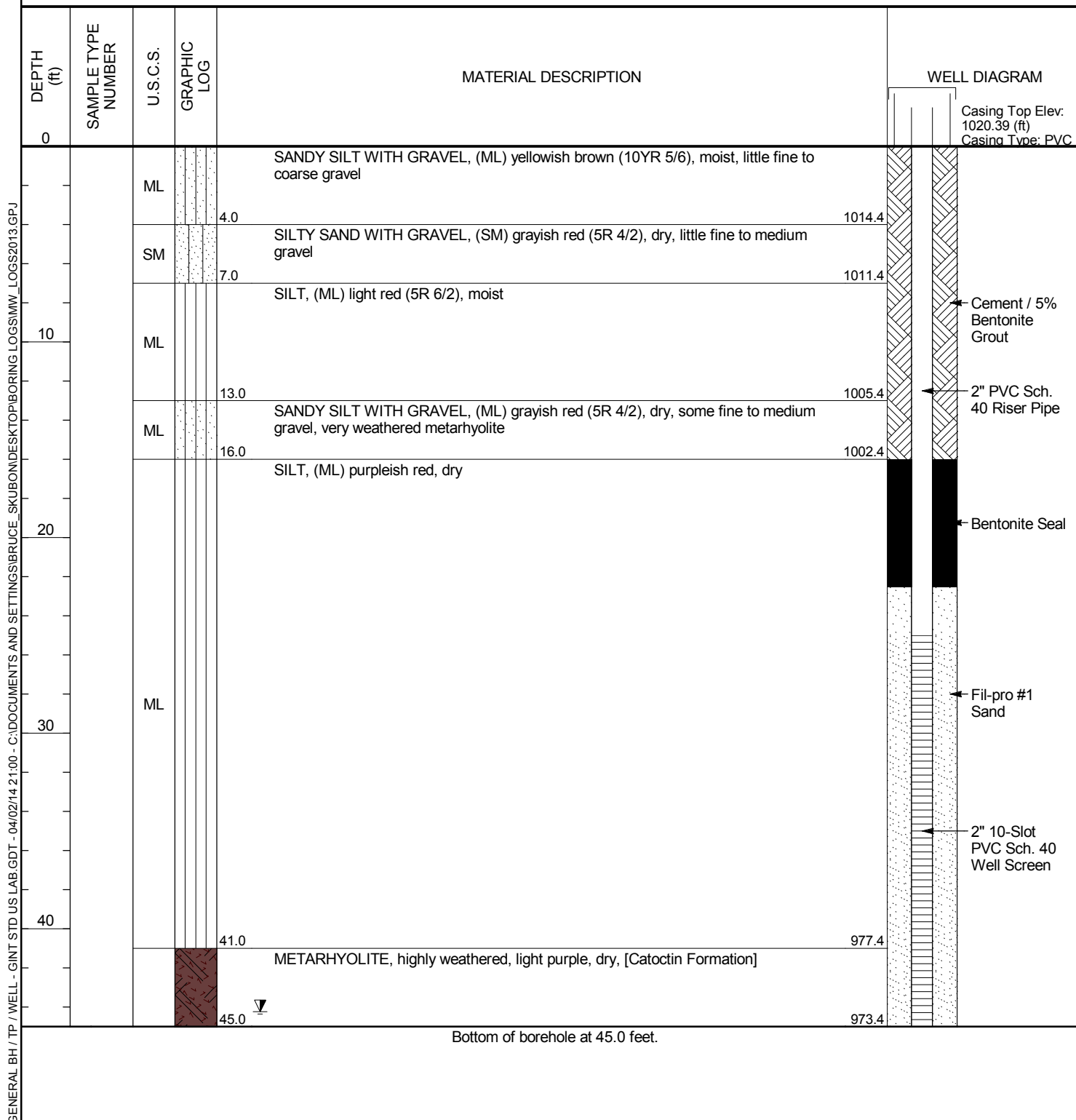
AT TIME OF DRILLING ---

LOGGED BY Bruce Skubon CHECKED BY Don Coleman

AT END OF DRILLING ---

NOTES Northern Tract

▼ 48hrs AFTER DRILLING 44.25 ft / Elev 974.16 ft (11/8/13)





URS
4507 N. Front Street, Suite 200
Harrisburg, PA 17110
Telephone: 717-635-7901
Fax: 717-635-7902

WELL NUMBER MW-10D

PAGE 1 OF 6

CLIENT Specialty Granules, Inc.

PROJECT NAME Bruce Skubon

PROJECT NUMBER 20498193

PROJECT LOCATION Blue Ridge Summit, PA

DATE STARTED 10/30/13

COMPLETED 11/01/13

GROUND ELEVATION 1006.93 ft

HOLE SIZE 6 inches

DRILLING CONTRACTOR Eichelbergers Inc.

GROUND WATER LEVELS:

DRILLING METHOD Air Rotary

AT TIME OF DRILLING ---

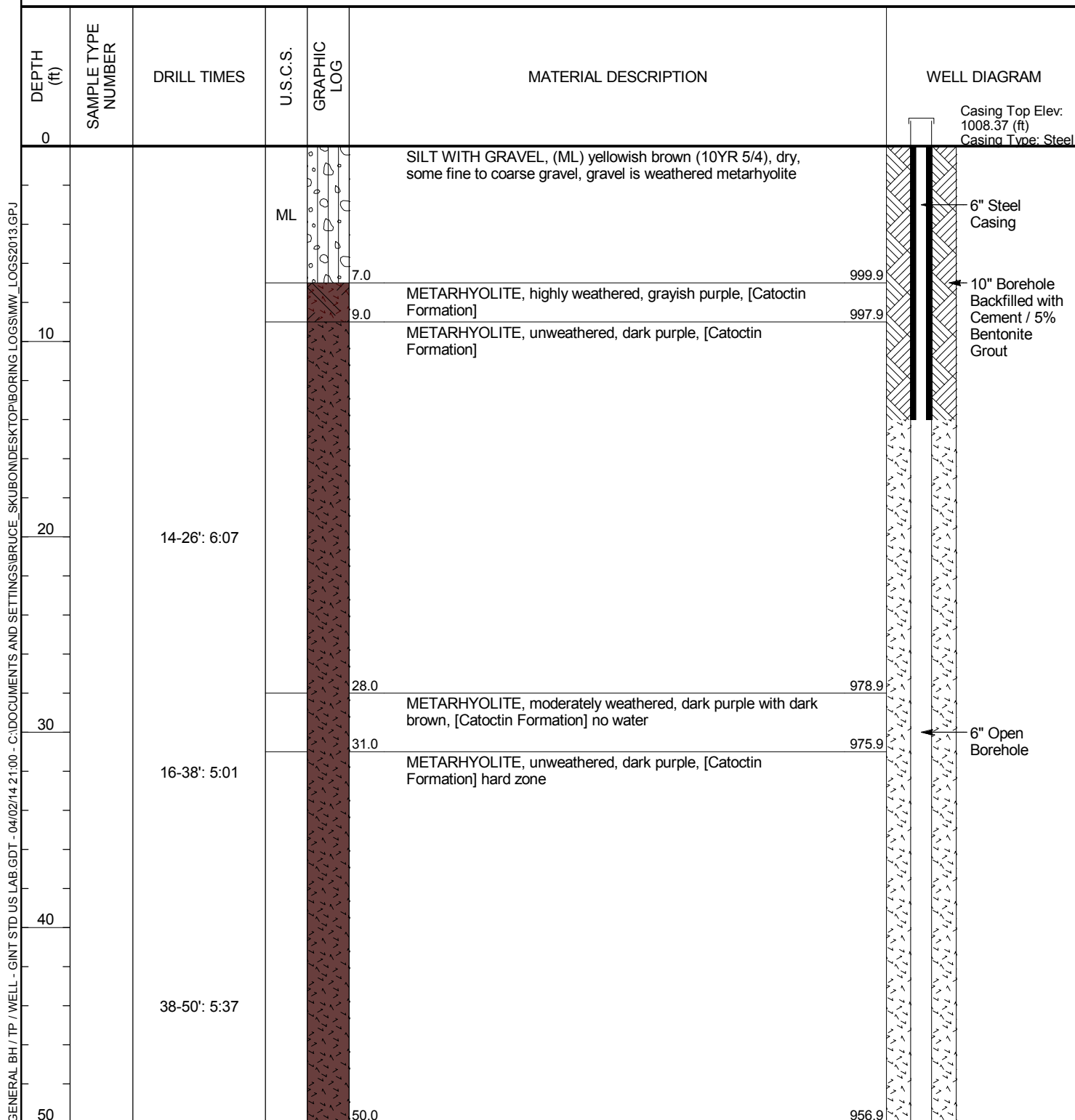
LOGGED BY Bruce Skubon

CHECKED BY Don Coleman

AT END OF DRILLING ---

NOTES Northern Tract

72hrs AFTER DRILLING 74.93 ft / Elev 932.00 ft (11/4/13)



(Continued Next Page)



URS
4507 N. Front Street, Suite 200
Harrisburg, PA 17110
Telephone: 717-635-7901
Fax: 717-635-7902

WELL NUMBER MW-10D

PAGE 2 OF 6

CLIENT Specialty Granules, Inc.

PROJECT NAME Bruce Skubon

PROJECT NUMBER 20498193

PROJECT LOCATION Blue Ridge Summit, PA

GENERAL BH / TP / WELL - GINT STD US LAB.GDT - 04/02/14 21:00 - C:\DOCUMENTS AND SETTINGS\BRUCE_SKUBON\DESKTOP\BORING LOGS\MW_LOGS2013.GPJ

| DEPTH (ft) | SAMPLE TYPE NUMBER | DRILL TIMES | U.S.C.S. | GRAPHIC LOG | MATERIAL DESCRIPTION | WELL DIAGRAM |
|---------------|-----------------------|---------------|----------|----------------|---|--------------|
| 50 | | | | | METARHYOLITE, unweathered, very dark purple, [Catoclin Formation] water bearing fracture at 82' bgs | |
| 60 | | 50-62': 5:21 | | | | |
| 70 | | 62-74': 5:36 | | | | |
| 80 | | 74-84': 6:15 | | | | |
| 90 | | 84-94': 4:40 | | | 88.0 METARHYOLITE, slightly weathered, very thinly foliated, light pink and light brownish gray, [Catoclin Formation] soft zone, large rock fragments 918.9 | |
| 100 | | 94-104': 4:35 | | | 94.0 METARHYOLITE, unweathered, very dark purple, [Catoclin Formation] hard zone 912.9 | |

6" Open Borehole

(Continued Next Page)



URS
4507 N. Front Street, Suite 200
Harrisburg, PA 17110
Telephone: 717-635-7901
Fax: 717-635-7902

WELL NUMBER MW-10D

PAGE 3 OF 6

CLIENT Specialty Granules, Inc.

PROJECT NAME Bruce Skubon

PROJECT NUMBER 20498193

PROJECT LOCATION Blue Ridge Summit, PA

GENERAL BH / TP / WELL - GINT STD US LAB.GDT - 04/02/14 21:00 - C:\DOCUMENTS AND SETTINGS\BRUCE_SKUBON\DESKTOP\PIBORING LOGS\MW_LOGS2013.GPJ

| DEPTH (ft) | SAMPLE TYPE NUMBER | DRILL TIMES | U.S.C.S. | GRAPHIC LOG | MATERIAL DESCRIPTION | WELL DIAGRAM |
|---------------|-----------------------|----------------|----------|----------------|---|--------------|
| 110 | | 104-114': 4:56 | | | METARHYOLITE, unweathered, very dark purple, [Catoctin Formation] hard zone (continued) | |
| | | | | | 116.0 890.9 | |
| 120 | | 114-124': 3:21 | | | METARHYOLITE, unweathered, very dark grayish purple, [Catoctin Formation] soft zone | |
| | | | | | 120.0 886.9 | |
| 130 | | 124-134': 7:35 | | | METARHYOLITE, unweathered, very dark purple, [Catoctin Formation] hard zone | |
| | | | | | 138.0 868.9 | |
| 140 | | 134-144': 5:03 | | | METARHYOLITE, unweathered, dark purple and very dark purple, [Catoctin Formation] hard zone | |
| | | | | | 148.0 858.9 | |
| 150 | | 144-154': 5:07 | | | METARHYOLITE, unweathered, dark purpleish red, [Catoctin Formation] hard zone | |
| | | | | | 160.0 846.9 | |
| 160 | | 154-164': 4:55 | | | METARHYOLITE, unweathered, very dark purple and dark purpleish red, [Catoctin Formation] | |
| | | | | | 162.0 844.9 | |
| | | | | | METARHYOLITE/PHYLLITE, unweathered, fissile, light gray and dark purpleish red, [Catoctin Formation] very soft zone | |

6" Open Borehole

(Continued Next Page)



URS
4507 N. Front Street, Suite 200
Harrisburg, PA 17110
Telephone: 717-635-7901
Fax: 717-635-7902

WELL NUMBER MW-10D

PAGE 4 OF 6

CLIENT Specialty Granules, Inc.

PROJECT NAME Bruce Skubon

PROJECT NUMBER 20498193

PROJECT LOCATION Blue Ridge Summit, PA

GENERAL BH / TP / WELL - GINT STD US LAB.GDT - 04/02/14 21:00 - C:\DOCUMENTS AND SETTINGS\BRUCE_SKUBON\DESKTOP\BORING LOGS\MW_LOGS2013.GPJ

| DEPTH (ft) | SAMPLE TYPE NUMBER | DRILL TIMES | U.S.C.S. | GRAPHIC LOG | MATERIAL DESCRIPTION | WELL DIAGRAM |
|---------------|-----------------------|----------------|----------|----------------|--|------------------|
| 170 | | 164-174': 3:51 | | | METARHYOLITE/PHYLLITE, unweathered, fissile, light gray and dark purpleish red, [Catoctin Formation] very soft zone (continued) | |
| 180 | | 174-184': 4:17 | | | 180.0 826.9 PHYLLITE, unweathered, fissile, light gray and gray, [Catoctin Formation] 182.0 824.9 PHYLLITE, unweathered, fissile, light greenish gray, moderate calcite, [Catoctin Formation] soft zone | |
| 190 | | 184-194': 4:39 | | | 189.0 817.9 METARHYOLITE/PHYLLITE, unweathered, fissile, light gray and dark purpleish red, [Catoctin Formation] soft zone | |
| 200 | | 194-204': 6:13 | | | 197.0 809.9 METABASALT, unweathered, dark gray, [Catoctin Formation] platy 199.0 807.9 200.0 806.9 METABASALT, unweathered, white, quartz vein, [Catoctin Formation] METABASALT, unweathered, dark gray and very dark reddish gray, [Catoctin Formation] platy, hard zone | |
| 210 | | 204-214': 5:48 | | | 206.0 800.9 METABASALT, unweathered, dark gray, moderate quartz, [Catoctin Formation] hard zone, lost circulation at 213' bgs | |
| 220 | | 214-224': 5:49 | | | 214.0 792.9 PHYLLITE, unweathered, fissile, light gray, [Catoctin Formation] soft zone, water recovery at 214' bgs | 6" Open Borehole |

(Continued Next Page)



URS
4507 N. Front Street, Suite 200
Harrisburg, PA 17110
Telephone: 717-635-7901
Fax: 717-635-7902

WELL NUMBER MW-10D

PAGE 5 OF 6

CLIENT Specialty Granules, Inc.

PROJECT NAME Bruce Skubon

PROJECT NUMBER 20498193

PROJECT LOCATION Blue Ridge Summit, PA

| DEPTH (ft) | SAMPLE TYPE NUMBER | DRILL TIMES | U.S.C.S. | GRAPHIC LOG | MATERIAL DESCRIPTION | WELL DIAGRAM |
|---------------|-----------------------|----------------|----------|----------------|---|------------------|
| 230 | | 224-234': 5:41 | | | PHYLLITE, unweathered, fissile, light gray, [Catoclin Formation] soft zone, water recovery at 214' bgs (continued) | |
| 240 | | 234-244': 5:00 | | | 238.0 PHYLLITE, unweathered, fissile, light gray and gray, [Catoclin Formation] very soft zone, chalky water return 768.9 | |
| 250 | | 244-254': 4:04 | | | 256.0 PHYLLITE, unweathered, fissile, gray, [Catoclin Formation] very soft zone 750.9 | 6" Open Borehole |
| 260 | | 254-264': 4:35 | | | 268.0 METABASALT, unweathered, dark gray, [Catoclin Formation] platy, hard zone 738.9 | |
| 270 | | 264-274': 5:52 | | | 276.0 METABASALT, unweathered, dark greenish gray, [Catoclin Formation] platy, alternating hard/soft zones 730.9 | |

(Continued Next Page)



URS
4507 N. Front Street, Suite 200
Harrisburg, PA 17110
Telephone: 717-635-7901
Fax: 717-635-7902

WELL NUMBER MW-10D

PAGE 6 OF 6

CLIENT Specialty Granules, Inc.

PROJECT NAME Bruce Skubon

PROJECT NUMBER 20498193

PROJECT LOCATION Blue Ridge Summit, PA

| DEPTH (ft) | SAMPLE TYPE NUMBER | DRILL TIMES | U.S.C.S. | GRAPHIC LOG | MATERIAL DESCRIPTION | WELL DIAGRAM |
|---------------|-----------------------|----------------|----------|----------------|--|--------------|
| 280 | | 274-284': 7:13 | | | METABASALT, unweathered, dark greenish gray, [Catoctin Formation] platy, alternating hard/soft zones (continued) | |
| 290 | | 284-294': 7:11 | | | | |
| 300 | | 294-304': 6:51 | | | | |
| 310 | | 304-314': 6:30 | | | | |
| | | | | | 314.0 | 692.9 |

6" Open Borehole

Bottom of borehole at 314.5 feet.

GENERAL BH / TP / WELL - GINT STD US LAB.GDT - 04/02/14 21:00 - C:\DOCUMENTS AND SETTINGS\BRUCE_SKUBON\DESKTOP\BORING LOGS\MW_LOGS2013.GPJ



URS
4507 N. Front Street, Suite 200
Harrisburg, PA 17110
Telephone: 717-635-7901
Fax: 717-635-7902

WELL NUMBER MW-11D

PAGE 1 OF 7

CLIENT Specialty Granules, Inc.

PROJECT NAME Bruce Skubon

PROJECT NUMBER 20498193

PROJECT LOCATION Blue Ridge Summit, PA

DATE STARTED 10/21/13 COMPLETED 10/24/13

GROUND ELEVATION 1046.29 ft HOLE SIZE 6 inches

DRILLING CONTRACTOR Eichelbergers Inc.

GROUND WATER LEVELS:

DRILLING METHOD Air Rotary

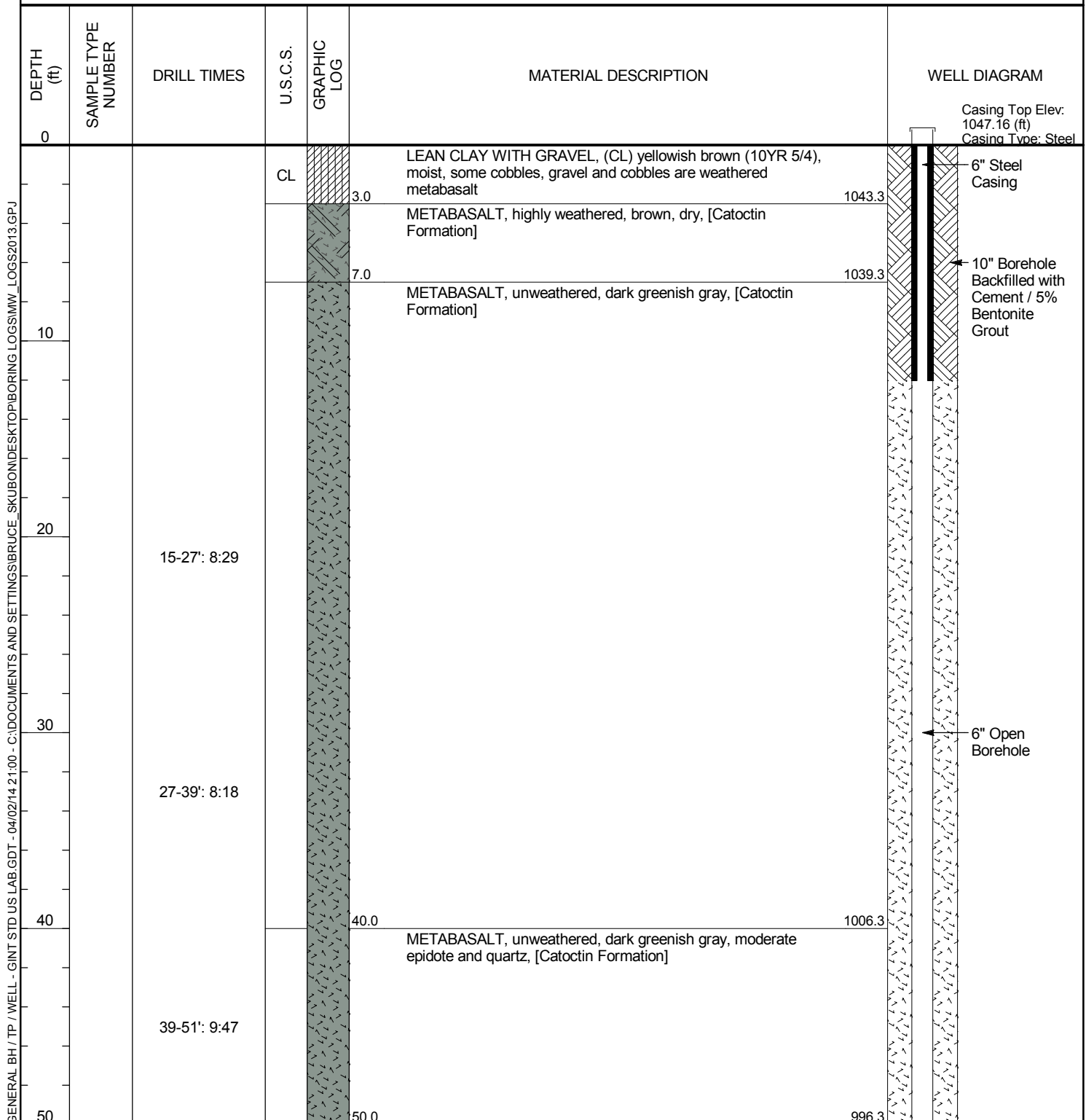
AT TIME OF DRILLING ---

LOGGED BY Bruce Skubon CHECKED BY Don Coleman

AT END OF DRILLING ---

NOTES Northern Tract

24hrs AFTER DRILLING --- > 300 ft (10/25/13)



(Continued Next Page)



URS
4507 N. Front Street, Suite 200
Harrisburg, PA 17110
Telephone: 717-635-7901
Fax: 717-635-7902

WELL NUMBER MW-11D

PAGE 2 OF 7

CLIENT Specialty Granules, Inc.

PROJECT NAME Bruce Skubon

PROJECT NUMBER 20498193

PROJECT LOCATION Blue Ridge Summit, PA

GENERAL BH / TP / WELL - GINT STD US LAB.GDT - 04/02/14 21:00 - C:\DOCUMENTS AND SETTINGS\BRUCE_SKUBON\DESKTOP\BORING LOGS\MW_LOGS2013.GPJ

| DEPTH (ft) | SAMPLE TYPE NUMBER | DRILL TIMES | U.S.C.S. | GRAPHIC LOG | MATERIAL DESCRIPTION | WELL DIAGRAM |
|---------------|-----------------------|---------------|----------|----------------|---|--------------|
| 50 | | | | | | |
| | | 51-63': 8:32 | | | METABASALT, unweathered, dark greenish gray, moderate epidote, [Catoclin Formation] | |
| 60 | | | | | 60.0 986.3 | |
| | | 63-75': 7:30 | | | METABASALT, unweathered, dark greenish gray, minor epidote and quartz, [Catoclin Formation] | |
| 70 | | | | | 70.0 976.3 | |
| | | 75-85': 7:15 | | | METABASALT, unweathered, dark greenish gray, trace epidote and quartz, [Catoclin Formation] | |
| 80 | | | | | 80.0 966.3 | |
| | | 85-95': 7:17 | | | METABASALT, unweathered, dark greenish gray, [Catoclin Formation] | |
| 90 | | | | | 90.0 956.3 | |
| | | 95-105': 9:13 | | | METABASALT, unweathered, dark greenish gray, moderate epidote, [Catoclin Formation] | |
| 100 | | | | | 100.0 946.3 | |
| | | | | | METABASALT, unweathered, dark greenish gray, major epidote, [Catoclin Formation] | |

6" Open Borehole

(Continued Next Page)



URS
4507 N. Front Street, Suite 200
Harrisburg, PA 17110
Telephone: 717-635-7901
Fax: 717-635-7902

WELL NUMBER MW-11D

PAGE 3 OF 7

CLIENT Specialty Granules, Inc.

PROJECT NAME Bruce Skubon

PROJECT NUMBER 20498193

PROJECT LOCATION Blue Ridge Summit, PA

GENERAL BH / TP / WELL - GINT STD US LAB.GDT - 04/02/14 21:00 - C:\DOCUMENTS AND SETTINGS\BRUCE_SKUBON\DESKTOP\PIBORING LOGS\MW_LOGS2013.GPJ

| DEPTH (ft) | SAMPLE TYPE NUMBER | DRILL TIMES | U.S.C.S. | GRAPHIC LOG | MATERIAL DESCRIPTION | WELL DIAGRAM |
|---------------|-----------------------|----------------|----------|----------------|---|--------------|
| 110 | | 105-115': 7:04 | | | METABASALT, unweathered, dark greenish gray, major epidote, [Catoclin Formation] (continued) | |
| | | | | | 112.0 934.3 | |
| 120 | | 115-125': 8:57 | | | METABASALT, unweathered, dark greenish gray, moderate epidote, [Catoclin Formation] | |
| | | | | | 120.0 926.3 | |
| 130 | | 125-135': 8:03 | | | METABASALT, unweathered, dark greenish gray, major epidote, [Catoclin Formation] | |
| 140 | | 135-145': 7:58 | | | | |
| 150 | | 145-155': 9:19 | | | 150.0 896.3 | |
| | | | | | METABASALT, unweathered, dark greenish gray, minor epidote, moderate hematite, [Catoclin Formation] | |
| 160 | | 155-165': 9:24 | | | 160.0 886.3 | |
| | | | | | METABASALT, unweathered, dark greenish gray, moderate epidote, quartz and hematite, [Catoclin Formation] | |

6" Open
Borehole

(Continued Next Page)



URS
4507 N. Front Street, Suite 200
Harrisburg, PA 17110
Telephone: 717-635-7901
Fax: 717-635-7902

WELL NUMBER MW-11D

PAGE 4 OF 7

CLIENT Specialty Granules, Inc.

PROJECT NAME Bruce Skubon

PROJECT NUMBER 20498193

PROJECT LOCATION Blue Ridge Summit, PA

GENERAL BH / TP / WELL - GINT STD US LAB.GDT - 04/02/14 21:00 - C:\DOCUMENTS AND SETTINGS\BRUCE_SKUBON\DESKTOP\BORING LOGS\MW_LOGS2013.GPJ

| DEPTH (ft) | SAMPLE TYPE NUMBER | DRILL TIMES | U.S.C.S. | GRAPHIC LOG | MATERIAL DESCRIPTION | WELL DIAGRAM |
|---------------|-----------------------|-----------------|----------|----------------|--|--------------|
| 170 | | 165-175': 8:21 | | | METABASALT, unweathered, dark greenish gray, moderate epidote, quartz and hematite, [Catoclin Formation] (continued) | |
| | | | | | 170.0 876.3 | |
| | | | | | METABASALT, unweathered, dark greenish gray, trace to minor epidote and quartz, [Catoclin Formation] | |
| 180 | | 175-185': 8:29 | | | 180.0 866.3 | |
| | | | | | METABASALT, unweathered, dark greenish gray, [Catoclin Formation] | |
| | | | | | 183.0 863.3 | |
| | | | | | METABASALT, unweathered, dark greenish gray, major quartz and hematite, [Catoclin Formation] | |
| 190 | | 185-195': 12:21 | | | 190.0 856.3 | |
| | | | | | METABASALT, unweathered, dark greenish gray, trace hematite, [Catoclin Formation] | |
| 200 | | 195-205': 14:15 | | | 200.0 846.3 | |
| | | | | | METABASALT, unweathered, dark greenish gray, major epidote, minor quartz, [Catoclin Formation] | |
| 210 | | 205-215': 15:01 | | | 210.0 836.3 | |
| | | | | | METABASALT, unweathered, dark greenish gray, major epidote, [Catoclin Formation] | |
| 220 | | 215-225': 14:17 | | | | |

6" Open Borehole

(Continued Next Page)



URS
4507 N. Front Street, Suite 200
Harrisburg, PA 17110
Telephone: 717-635-7901
Fax: 717-635-7902

WELL NUMBER MW-11D

PAGE 5 OF 7

CLIENT Specialty Granules, Inc.

PROJECT NAME Bruce Skubon

PROJECT NUMBER 20498193

PROJECT LOCATION Blue Ridge Summit, PA

GENERAL BH / TP / WELL - GINT STD US LAB.GDT - 04/02/14 21:00 - C:\DOCUMENTS AND SETTINGS\BRUCE_SKUBON\DESKTOP\BORING LOGS\MW_LOGS2013.GPJ

| DEPTH (ft) | SAMPLE TYPE NUMBER | DRILL TIMES | U.S.C.S. | GRAPHIC LOG | MATERIAL DESCRIPTION | WELL DIAGRAM |
|---------------|-----------------------|-----------------|----------|----------------|--|--------------|
| 230 | | 225-235': 20:52 | | | METABASALT, unweathered, dark greenish gray, major epidote, [Catoctin Formation] (continued) | |
| | | | | | 230.0 816.3 | |
| | | | | | 232.0 METABASALT, unweathered, dark greenish gray, major epidote, minor quartz and hematite, [Catoctin Formation] 814.3 | |
| | | | | | METABASALT, unweathered, dark greenish gray, major epidote, [Catoctin Formation] | |
| 240 | | 235-245': 14:26 | | | 240.0 806.3 | |
| | | | | | METABASALT, unweathered, dark greenish gray, moderate epidote and quartz, [Catoctin Formation] | |
| | | | | | 245.0 801.3 | |
| | | | | | METABASALT, unweathered, dark greenish gray, major epidote, quartz and hematite, [Catoctin Formation] softer zone, slight increase in water return | |
| | | | | | 248.0 798.3 | |
| 250 | | 245-255': 11:31 | | | METABASALT, unweathered, dark greenish gray, moderate epidote and quartz, [Catoctin Formation] | |
| | | | | | 260.0 786.3 | |
| 260 | | 255-265': 16:00 | | | METABASALT, unweathered, dark greenish gray, [Catoctin Formation] | |
| | | | | | 270.0 776.3 | |
| 270 | | 265-275': 13:01 | | | METABASALT, unweathered, dark greenish gray, moderate epidote, [Catoctin Formation] | |

6" Open Borehole

(Continued Next Page)



URS
4507 N. Front Street, Suite 200
Harrisburg, PA 17110
Telephone: 717-635-7901
Fax: 717-635-7902

WELL NUMBER MW-11D

PAGE 6 OF 7

CLIENT Specialty Granules, Inc.

PROJECT NAME Bruce Skubon

PROJECT NUMBER 20498193

PROJECT LOCATION Blue Ridge Summit, PA

GENERAL BH / TP / WELL - GINT STD US LAB.GDT - 04/02/14 21:00 - C:\DOCUMENTS AND SETTINGS\BRUCE_SKUBON\DESKTOP\BORING LOGS\MW_LOGS2013.GPJ

| DEPTH (ft) | SAMPLE TYPE NUMBER | DRILL TIMES | U.S.C.S. | GRAPHIC LOG | MATERIAL DESCRIPTION | WELL DIAGRAM |
|---------------|-----------------------|-----------------|----------|----------------|--|--------------|
| 280 | | 275-285': 12:35 | | | 280.0 METABASALT, unweathered, dark greenish gray, [Catoctin Formation] | 766.3 |
| 290 | | 285-295': 11:13 | | | | |
| 300 | | 295-305': 10:54 | | | | |
| 310 | | 305-315': 7:03 | | | | |
| 320 | | 315-325': 7:57 | | | | |
| 330 | | 325-335': 7:41 | | | 330.0 METABASALT, unweathered, dark greenish gray, minor epidote, quartz and hematite, [Catoctin Formation] | 716.3 |

6" Open Borehole

(Continued Next Page)



URS
4507 N. Front Street, Suite 200
Harrisburg, PA 17110
Telephone: 717-635-7901
Fax: 717-635-7902

WELL NUMBER MW-11D

PAGE 7 OF 7

CLIENT Specialty Granules, Inc.

PROJECT NAME Bruce Skubon

PROJECT NUMBER 20498193

PROJECT LOCATION Blue Ridge Summit, PA

| DEPTH (ft) | SAMPLE TYPE NUMBER | DRILL TIMES | U.S.C.S. | GRAPHIC LOG | MATERIAL DESCRIPTION | WELL DIAGRAM |
|---------------|-----------------------|----------------|----------|----------------|--|------------------|
| 340 | | 335-345': 6:54 | | | METABASALT, unweathered, dark greenish gray, minor epidote, quartz and hematite, [Catoclin Formation] (<i>continued</i>) | |
| | | | | | 340.0 706.3 | |
| | | 345-350': 4:08 | | | METABASALT, unweathered, dark greenish gray and dark reddish gray, trace epidote and quartz, [Catoclin Formation] | 6" Open Borehole |
| 350 | | | | | 350.0 696.3 | |

Bottom of borehole at 350.0 feet.

GENERAL BH / TP / WELL - GINT STD US LAB.GDT - 04/02/14 21:00 - C:\DOCUMENTS AND SETTINGS\BRUCE_SKUBON\DESKTOP\BORING LOGS\MW LOGS2013.GPJ



URS
4507 N. Front Street, Suite 200
Harrisburg, PA 17110
Telephone: 717-635-7901
Fax: 717-635-7902

WELL NUMBER MW-12D

PAGE 1 OF 7

CLIENT Specialty Granules, Inc.

PROJECT NAME Bruce Skubon

PROJECT NUMBER 20498193

PROJECT LOCATION Blue Ridge Summit, PA

DATE STARTED 10/10/13 COMPLETED 10/15/13

GROUND ELEVATION 1077.58 ft HOLE SIZE 6 inches

DRILLING CONTRACTOR Eichelbergers Inc.

GROUND WATER LEVELS:

DRILLING METHOD Air Rotary

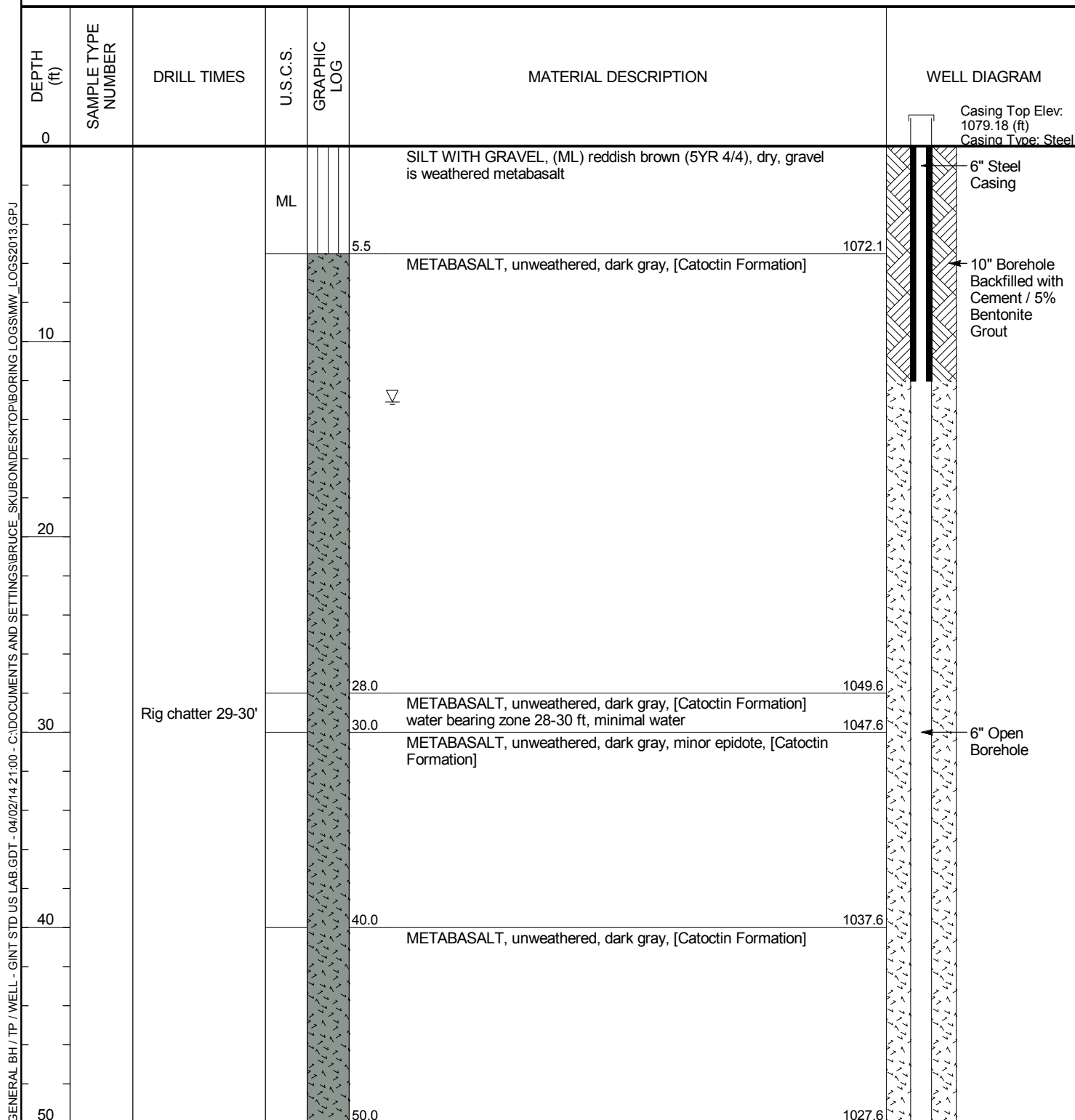
▽ AT TIME OF DRILLING 13.10 ft / Elev 1064.48 ft (10/14/13)

LOGGED BY Bruce Skubon CHECKED BY Don Coleman

AT END OF DRILLING ---

NOTES Northern Tract

▽ AFTER DRILLING 90.70 ft / Elev 986.88 ft (10/21/13)



(Continued Next Page)



URS
4507 N. Front Street, Suite 200
Harrisburg, PA 17110
Telephone: 717-635-7901
Fax: 717-635-7902

WELL NUMBER MW-12D

PAGE 2 OF 7

CLIENT Specialty Granules, Inc.

PROJECT NAME Bruce Skubon

PROJECT NUMBER 20498193

PROJECT LOCATION Blue Ridge Summit, PA

GENERAL BH / TP / WELL - GINT STD US LAB.GDT - 04/02/14 21:00 - C:\DOCUMENTS AND SETTINGS\BRUCE_SKUBON\DESKTOP\BORING LOGS\MW_LOGS2013.GPJ

| DEPTH (ft) | SAMPLE TYPE NUMBER | DRILL TIMES | U.S.C.S. | GRAPHIC LOG | MATERIAL DESCRIPTION | WELL DIAGRAM |
|---------------|-----------------------|---------------|----------|----------------|---|--------------|
| 50 | | | | | METABASALT, unweathered, dark gray, minor epidote, [Catoctin Formation] | |
| 60 | | | | | | |
| 70 | | | | | | |
| 80 | | | | | | |
| 90 | | | | | 90.0 ▼ METABASALT, unweathered, dark gray, [Catoctin Formation] | |
| 100 | | 94-104': 7:44 | | | 100.0 METABASALT, unweathered, dark greenish gray, moderate epidote and quartz, [Catoctin Formation] | |

6" Open Borehole

(Continued Next Page)



URS
4507 N. Front Street, Suite 200
Harrisburg, PA 17110
Telephone: 717-635-7901
Fax: 717-635-7902

WELL NUMBER MW-12D

PAGE 3 OF 7

CLIENT Specialty Granules, Inc.

PROJECT NAME Bruce Skubon

PROJECT NUMBER 20498193

PROJECT LOCATION Blue Ridge Summit, PA

GENERAL BH / TP / WELL - GINT STD US LAB.GDT - 04/02/14 21:00 - C:\DOCUMENTS AND SETTINGS\BRUCE_SKUBON\DESKTOP\PIBORING LOGS\MW_LOGS2013.GPJ

| DEPTH (ft) | SAMPLE TYPE NUMBER | DRILL TIMES | U.S.C.S. | GRAPHIC LOG | MATERIAL DESCRIPTION | WELL DIAGRAM |
|---------------|-----------------------|----------------|----------|----------------|--|--------------|
| 110 | | 104-114': 8:72 | | | 110.0 METABASALT, unweathered, dark greenish gray, moderate epidote and quartz, [Catoctin Formation] (continued) 967.6 | |
| | | | | | METABASALT, unweathered, dark greenish gray, [Catoctin Formation] | |
| 120 | | 114-124': 8:45 | | | 120.0 METABASALT, unweathered, dark greenish gray and dark reddish gray, [Catoctin Formation] 957.6 | |
| | | | | | 125.0 METABASALT, unweathered, dark greenish gray, [Catoctin Formation] 952.6 | |
| 130 | | 124-134': 6:47 | | | | |
| 140 | | 134-144': 8:11 | | | | |
| 150 | | 144-154': 8:14 | | | | |
| 160 | | 154-164': 8:39 | | | | |

6" Open Borehole

(Continued Next Page)



URS
4507 N. Front Street, Suite 200
Harrisburg, PA 17110
Telephone: 717-635-7901
Fax: 717-635-7902

WELL NUMBER MW-12D

PAGE 4 OF 7

CLIENT Specialty Granules, Inc.

PROJECT NAME Bruce Skubon

PROJECT NUMBER 20498193

PROJECT LOCATION Blue Ridge Summit, PA

GENERAL BH / TP / WELL - GINT STD US LAB.GDT - 04/02/14 21:00 - C:\DOCUMENTS AND SETTINGS\BRUCE_SKUBON\DESKTOP\PIBORING LOGS\MW_LOGS2013.GPJ

| DEPTH (ft) | SAMPLE TYPE NUMBER | DRILL TIMES | U.S.C.S. | GRAPHIC LOG | MATERIAL DESCRIPTION | WELL DIAGRAM |
|---------------|-----------------------|-----------------|----------|----------------|--|--------------|
| 170 | | 164-174': 8:26 | | | METABASALT, unweathered, dark greenish gray, [Catoctin Formation] (continued) | |
| 180 | | 174-184': 8:01 | | | 180.0 897.6 METABASALT, unweathered, dark green, major epidote, minor quartz, [Catoctin Formation] epidosite layer 183.0 894.6 | |
| 190 | | 184-194': 10:27 | | | METABASALT, unweathered, dark greenish gray, [Catoctin Formation] | |
| 200 | | 194-204': 8:30 | | | 200.0 877.6 METABASALT, unweathered, dark greenish gray, trace epidote, [Catoctin Formation] | |
| 210 | | 204-214': 7:56 | | | 210.0 867.6 METABASALT, unweathered, dark greenish gray, [Catoctin Formation] | |
| 220 | | 214-224': 6:52 | | | | |

6" Open Borehole

(Continued Next Page)



URS
4507 N. Front Street, Suite 200
Harrisburg, PA 17110
Telephone: 717-635-7901
Fax: 717-635-7902

WELL NUMBER MW-12D

PAGE 5 OF 7

CLIENT Specialty Granules, Inc.

PROJECT NAME Bruce Skubon

PROJECT NUMBER 20498193

PROJECT LOCATION Blue Ridge Summit, PA

GENERAL BH / TP / WELL - GINT STD US LAB.GDT - 04/02/14 21:00 - C:\DOCUMENTS AND SETTINGS\BRUCE_SKUBON\DESKTOP\BORING LOGS\MW_LOGS2013.GPJ

| DEPTH (ft) | SAMPLE TYPE NUMBER | DRILL TIMES | U.S.C.S. | GRAPHIC LOG | MATERIAL DESCRIPTION | WELL DIAGRAM |
|---------------|-----------------------|----------------|----------|----------------|--|------------------|
| 230 | | 224-234': 6:34 | | | METABASALT, unweathered, dark greenish gray, [Catoctin Formation] (continued) | |
| 240 | | 234-244': 7:26 | | | 230.0 847.6 METABASALT, unweathered, dark greenish gray, minor epidote, [Catoctin Formation] | |
| 250 | | 244-254': 6:07 | | | 240.0 837.6 METABASALT, unweathered, dark greenish gray, [Catoctin Formation] | |
| 260 | | 254-264': 8:24 | | | 250.0 827.6 METABASALT, unweathered, dark greenish gray and dark reddish gray, [Catoctin Formation] | 6" Open Borehole |
| 270 | | 264-274': 7:33 | | | 260.0 817.6 METABASALT, unweathered, dark greenish gray, [Catoctin Formation] | |
| | | | | | 270.0 807.6 METABASALT, unweathered, dark greenish gray, trace epidote and quartz, [Catoctin Formation] | |

(Continued Next Page)



URS
4507 N. Front Street, Suite 200
Harrisburg, PA 17110
Telephone: 717-635-7901
Fax: 717-635-7902

WELL NUMBER MW-12D

PAGE 6 OF 7

CLIENT Specialty Granules, Inc.

PROJECT NAME Bruce Skubon

PROJECT NUMBER 20498193

PROJECT LOCATION Blue Ridge Summit, PA

GENERAL BH / TP / WELL - GINT STD US LAB.GDT - 04/02/14 21:00 - C:\DOCUMENTS AND SETTINGS\BRUCE_SKUBON\DESKTOP\BORING LOGS\MW_LOGS2013.GPJ

| DEPTH (ft) | SAMPLE TYPE NUMBER | DRILL TIMES | U.S.C.S. | GRAPHIC LOG | MATERIAL DESCRIPTION | WELL DIAGRAM |
|---------------|-----------------------|----------------|----------|----------------|--|------------------|
| 280 | | 274-284': 7:28 | | | 280.0 797.6 METABASALT, unweathered, dark greenish gray, [Catoctin Formation] | |
| 290 | | 284-294': 7:03 | | | | |
| 300 | | 294-304': 7:14 | | | 300.0 777.6 METABASALT, unweathered, dark greenish gray and dark reddish gray, [Catoctin Formation] | |
| | | | | | 303.0 774.6 METABASALT, unweathered, dark greenish gray, [Catoctin Formation] | |
| 310 | | 304-314': 6:31 | | | | 6" Open Borehole |
| 320 | | 314-324': 6:41 | | | | |
| 330 | | 324-334': 6:20 | | | | |

(Continued Next Page)



URS
4507 N. Front Street, Suite 200
Harrisburg, PA 17110
Telephone: 717-635-7901
Fax: 717-635-7902

WELL NUMBER MW-12D

PAGE 7 OF 7

CLIENT Specialty Granules, Inc.

PROJECT NAME Bruce Skubon

PROJECT NUMBER 20498193

PROJECT LOCATION Blue Ridge Summit, PA

| DEPTH (ft) | SAMPLE TYPE NUMBER | DRILL TIMES | U.S.C.S. | GRAPHIC LOG | MATERIAL DESCRIPTION | WELL DIAGRAM |
|---------------|-----------------------|----------------|----------|----------------|---|------------------|
| 340 | | 334-344': 8:30 | | | METABASALT, unweathered, dark greenish gray, [Catoctin Formation] <i>(continued)</i> | |
| | | | | | 340.0 737.6 | 6" Open Borehole |
| | | | | | METABASALT, unweathered, dark gray, minor quartz, [Catoctin Formation] | |
| 350 | | 344-354': 7:14 | | | 350.0 727.6 | |
| | | | | | METABASALT, unweathered, dark greenish gray, [Catoctin Formation] | |
| 360 | | 354-364': 9:03 | | | 360.0 717.6 | |
| | | | | | METABASALT, unweathered, dark greenish gray and dark reddish gray, [Catoctin Formation] | |
| 370 | | 364-374': 9:57 | | | | |
| | | 374-380': 5:26 | | | | |
| 380 | | | | | 380.0 697.6 | |

Bottom of borehole at 380.0 feet.

GENERAL BH / TP / WELL - GINT STD US LAB.GDT - 04/02/14 21:00 - C:\DOCUMENTS AND SETTINGS\BRUCE_SKUBON\DESKTOP\PIBORING LOGS\MW LOGS2013.GPJ



URS
4507 N. Front Street, Suite 200
Harrisburg, PA 17110
Telephone: 717-635-7901
Fax: 717-635-7902

WELL NUMBER MW-13D

PAGE 1 OF 7

CLIENT Specialty Granules, Inc.

PROJECT NAME Bruce Skubon

PROJECT NUMBER 20498193

PROJECT LOCATION Blue Ridge Summit, PA

DATE STARTED 10/16/13 COMPLETED 10/21/13

GROUND ELEVATION 1077.27 ft HOLE SIZE 6 inches

DRILLING CONTRACTOR Eichelbergers Inc.

GROUND WATER LEVELS:

DRILLING METHOD Air Rotary

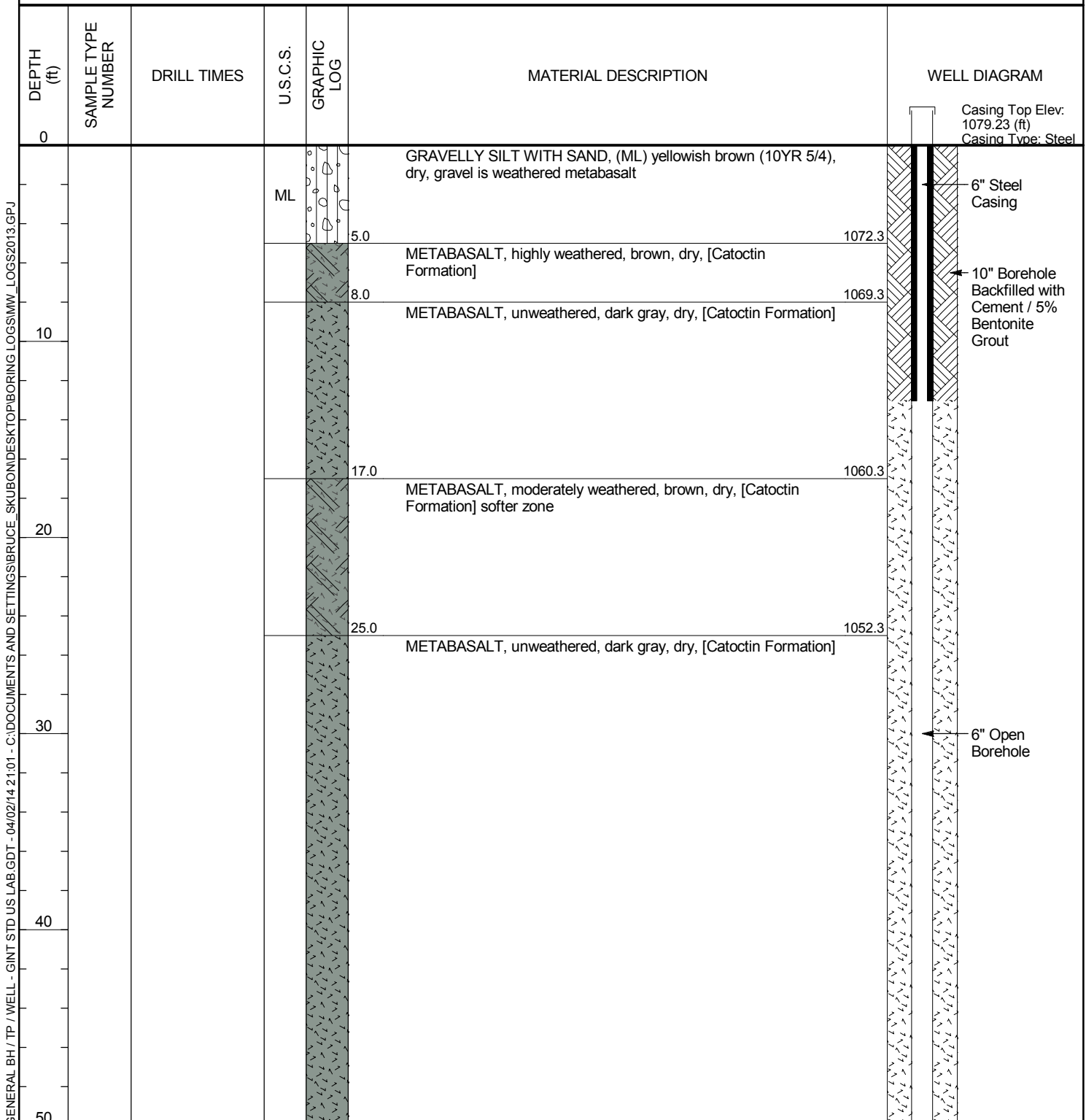
AT TIME OF DRILLING ---

LOGGED BY Bruce Skubon CHECKED BY Don Coleman

AT END OF DRILLING ---

NOTES Northern Tract

24hrs AFTER DRILLING 152.80 ft / Elev 924.47 ft (10/22/13)



(Continued Next Page)



URS
4507 N. Front Street, Suite 200
Harrisburg, PA 17110
Telephone: 717-635-7901
Fax: 717-635-7902

WELL NUMBER MW-13D

PAGE 2 OF 7

CLIENT Specialty Granules, Inc.

PROJECT NAME Bruce Skubon

PROJECT NUMBER 20498193

PROJECT LOCATION Blue Ridge Summit, PA

GENERAL BH / TP / WELL - GINT STD US LAB.GDT - 04/02/14 21:01 - C:\DOCUMENTS AND SETTINGS\BRUCE_SKUBON\DESKTOP\BORING LOGS\MW_LOGS2013.GPJ

| DEPTH (ft) | SAMPLE TYPE NUMBER | DRILL TIMES | U.S.C.S. | GRAPHIC LOG | MATERIAL DESCRIPTION | WELL DIAGRAM |
|---------------|-----------------------|---------------|----------|----------------|--|------------------|
| 50 | | | | | METABASALT, unweathered, dark gray, dry, [Catoclin Formation] (continued) | |
| 60 | | | | | | |
| 70 | | | | | 70.0 1007.3 METABASALT, unweathered, gray and dark reddish gray, dry, [Catoclin Formation] | |
| | | | | | 73.0 1004.3 METABASALT, unweathered, dark gray, dry, [Catoclin Formation] | |
| 80 | | 74-84': 5:52 | | | | 6" Open Borehole |
| 90 | | 84-94': 6:40 | | | | |
| 100 | | 94-104': 6:16 | | | | |

(Continued Next Page)



URS
4507 N. Front Street, Suite 200
Harrisburg, PA 17110
Telephone: 717-635-7901
Fax: 717-635-7902

WELL NUMBER MW-13D

PAGE 3 OF 7

CLIENT Specialty Granules, Inc.

PROJECT NAME Bruce Skubon

PROJECT NUMBER 20498193

PROJECT LOCATION Blue Ridge Summit, PA

GENERAL BH / TP / WELL - GINT STD US LAB.GDT - 04/02/14 21:01 - C:\DOCUMENTS AND SETTINGS\BRUCE_SKUBON\DESKTOP\BORING LOGS\MW_LOGS2013.GPJ

| DEPTH (ft) | SAMPLE TYPE NUMBER | DRILL TIMES | U.S.C.S. | GRAPHIC LOG | MATERIAL DESCRIPTION | WELL DIAGRAM |
|---------------|-----------------------|----------------|----------|----------------|--|--------------|
| 110 | | 104-114': 6:50 | | | METABASALT, unweathered, dark gray, dry, [Catoctin Formation] (continued) | |
| 120 | | 114-124': 9:22 | | | | |
| 130 | | 124-134': 7:55 | | | | |
| 140 | | 134-144': 7:37 | | | | |
| 150 | | 144-154': 6:07 | | | | |
| 160 | | 154-164': 6:49 | | | | |
| | | | | | 160.0 | 917.3 |
| | | | | | METABASALT, unweathered, gray, [Catoctin Formation] | |

6" Open
Borehole

(Continued Next Page)



URS
4507 N. Front Street, Suite 200
Harrisburg, PA 17110
Telephone: 717-635-7901
Fax: 717-635-7902

WELL NUMBER MW-13D

PAGE 4 OF 7

CLIENT Specialty Granules, Inc.

PROJECT NAME Bruce Skubon

PROJECT NUMBER 20498193

PROJECT LOCATION Blue Ridge Summit, PA

GENERAL BH / TP / WELL - GINT STD US LAB.GDT - 04/02/14 21:01 - C:\DOCUMENTS AND SETTINGS\BRUCE_SKUBON\DESKTOP\PIBORING LOGS\MW_LOGS2013.GPJ

| DEPTH (ft) | SAMPLE TYPE NUMBER | DRILL TIMES | U.S.C.S. | GRAPHIC LOG | MATERIAL DESCRIPTION | WELL DIAGRAM |
|---------------|-----------------------|-----------------|----------|----------------|--|--------------|
| 170 | | 164-174': 7:12 | | | METABASALT, unweathered, gray, [Catoctin Formation] (continued) | |
| 170.0 | | | | | 907.3 | |
| 180 | | 174-184': 7:45 | | | METABASALT, unweathered, dark gray, [Catoctin Formation] | |
| 190 | | 184-194': 8:47 | | | | |
| 200 | | 194-204': 8:10 | | | | |
| 210 | | 204-214': 10:11 | | | | |
| 220 | | 214-224': 11:18 | | | 220.0 | |
| | | | | | 857.3 | |
| | | | | | METABASALT, unweathered, gray, [Catoctin Formation] | |

6" Open Borehole

(Continued Next Page)



URS
4507 N. Front Street, Suite 200
Harrisburg, PA 17110
Telephone: 717-635-7901
Fax: 717-635-7902

WELL NUMBER MW-13D

PAGE 5 OF 7

CLIENT Specialty Granules, Inc.

PROJECT NAME Bruce Skubon

PROJECT NUMBER 20498193

PROJECT LOCATION Blue Ridge Summit, PA

GENERAL BH / TP / WELL - GINT STD US LAB.GDT - 04/02/14 21:01 - C:\DOCUMENTS AND SETTINGS\BRUCE_SKUBON\DESKTOP\PIBORING LOGS\MW_LOGS2013.GPJ

| DEPTH (ft) | SAMPLE TYPE NUMBER | DRILL TIMES | U.S.C.S. | GRAPHIC LOG | MATERIAL DESCRIPTION | WELL DIAGRAM |
|---------------|-----------------------|-----------------|----------|----------------|--|--------------|
| 230 | | 224-234': 12:30 | | | METABASALT, unweathered, gray, [Catoctin Formation] (continued) | |
| 240 | | 234-244': 12:50 | | | | |
| 250 | | 244-254': 10:57 | | | | |
| 260 | | 254-264': 8:14 | | | 260.0 817.3 METABASALT, unweathered, dark gray and dark reddish gray, [Catoctin Formation] | |
| | | | | | 263.0 814.3 METABASALT, unweathered, dark gray, [Catoctin Formation] | |
| 270 | | 264-274': 9:47 | | | | |

6" Open
Borehole

(Continued Next Page)



URS
4507 N. Front Street, Suite 200
Harrisburg, PA 17110
Telephone: 717-635-7901
Fax: 717-635-7902

WELL NUMBER MW-13D

PAGE 6 OF 7

CLIENT Specialty Granules, Inc.

PROJECT NAME Bruce Skubon

PROJECT NUMBER 20498193

PROJECT LOCATION Blue Ridge Summit, PA

GENERAL BH / TP / WELL - GINT STD US LAB.GDT - 04/02/14 21:01 - C:\DOCUMENTS AND SETTINGS\BRUCE_SKUBON\DESKTOP\BORING LOGS\MW_LOGS2013.GPJ

| DEPTH (ft) | SAMPLE TYPE NUMBER | DRILL TIMES | U.S.C.S. | GRAPHIC LOG | MATERIAL DESCRIPTION | WELL DIAGRAM |
|---------------|-----------------------|-----------------|----------|----------------|--|---------------------------|
| 280 | | 274-284': 7:37 | | | METABASALT, unweathered, dark gray, [Catoctin Formation] (continued) | |
| 290 | | 284-294': 6:01 | | | | |
| 300 | | 294-304': 6:18 | | | | |
| 310 | | 304-314': 10:17 | | | | |
| 320 | | 314-324': 13:50 | | | | |
| 330 | | 324-334': 14:15 | | | 330.0 METABASALT, unweathered, dark gray and dark reddish gray, [Catoctin Formation] | 747.3 6" Open Borehole |

(Continued Next Page)



URS
4507 N. Front Street, Suite 200
Harrisburg, PA 17110
Telephone: 717-635-7901
Fax: 717-635-7902

WELL NUMBER MW-13D

PAGE 7 OF 7

CLIENT Specialty Granules, Inc.

PROJECT NAME Bruce Skubon

PROJECT NUMBER 20498193

PROJECT LOCATION Blue Ridge Summit, PA

| DEPTH (ft) | SAMPLE TYPE NUMBER | DRILL TIMES | U.S.C.S. | GRAPHIC LOG | MATERIAL DESCRIPTION | WELL DIAGRAM |
|---------------|-----------------------|-----------------|----------|----------------|--|------------------|
| 340 | | 334-344': 8:01 | | | METABASALT, unweathered, dark gray and dark reddish gray, [Catoctin Formation] (continued) | |
| 350 | | 344-354': 7:14 | | | 350.0 727.3 METABASALT, unweathered, dark greenish gray, [Catoctin Formation] | 6" Open Borehole |
| 360 | | 354-364': 10:08 | | | 360.0 717.3 METABASALT, unweathered, dark greenish gray and dark reddish gray, [Catoctin Formation] | |
| 370 | | 364-374': 9:40 | | | 370.0 707.3 METABASALT, unweathered, dark greenish gray, [Catoctin Formation] | |
| 380 | | 374-382': 8:01 | | | 380.0 697.3 METABASALT, unweathered, dark greenish gray, moderate epidote, [Catoctin Formation] | |
| | | | | | 382.0 695.3 | |

Bottom of borehole at 382.0 feet.



URS
4507 N. Front Street, Suite 200
Harrisburg, PA 17110
Telephone: 717-635-7901
Fax: 717-635-7902

WELL NUMBER MW-14D

PAGE 1 OF 8

CLIENT Specialty Granules, Inc.

PROJECT NAME Bruce Skubon

PROJECT NUMBER 20498193

PROJECT LOCATION Blue Ridge Summit, PA

DATE STARTED 10/28/13

COMPLETED 10/29/13

GROUND ELEVATION 1088.41 ft

HOLE SIZE 6 inches

DRILLING CONTRACTOR Eichelbergers Inc.

GROUND WATER LEVELS:

DRILLING METHOD Air Rotary

AT TIME OF DRILLING ---

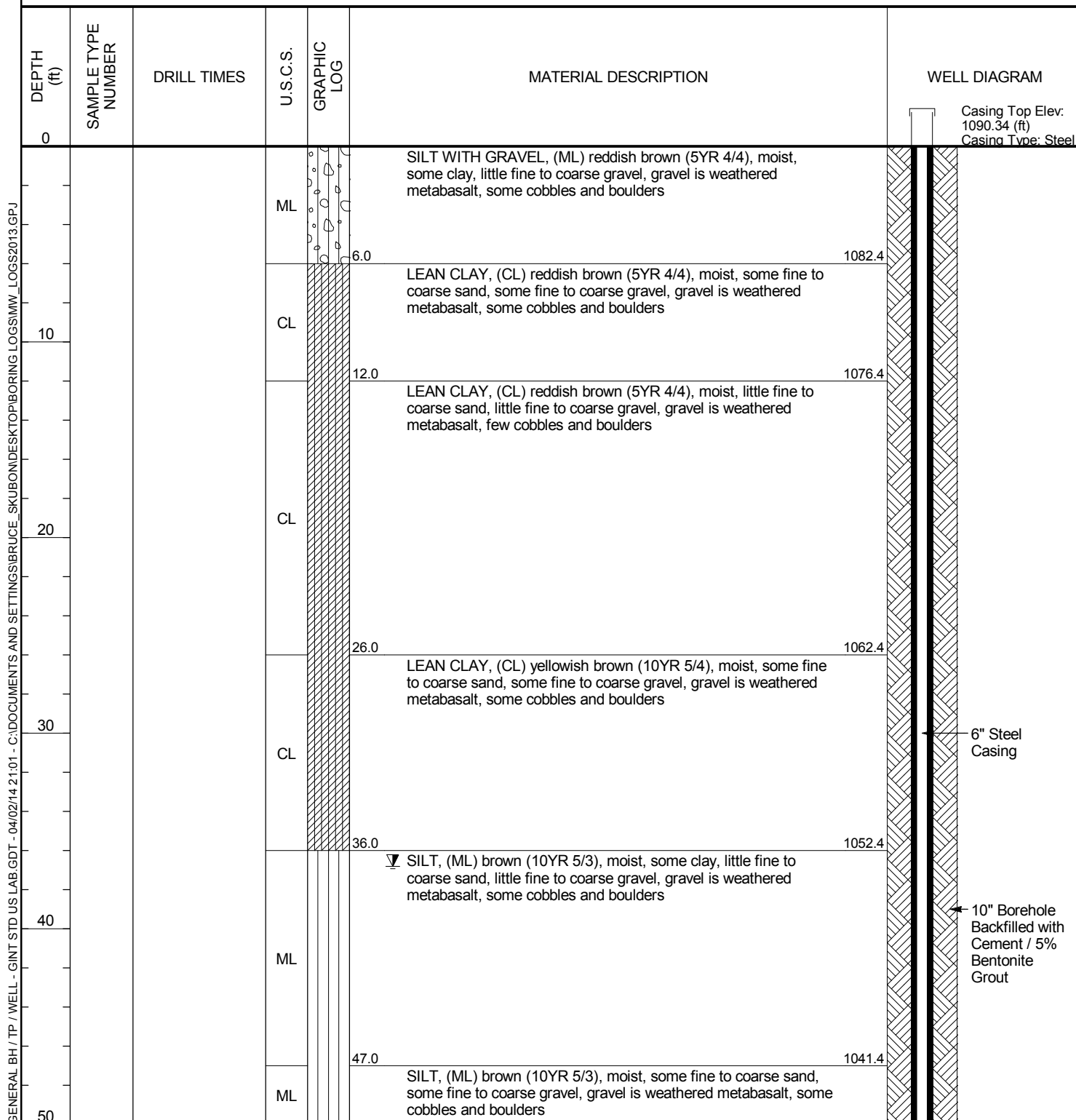
LOGGED BY Bruce Skubon

CHECKED BY Don Coleman

AT END OF DRILLING ---

NOTES Northern Tract

72hrs AFTER DRILLING 36.80 ft / Elev 1051.61 ft (11/1/13)



(Continued Next Page)



URS
4507 N. Front Street, Suite 200
Harrisburg, PA 17110
Telephone: 717-635-7901
Fax: 717-635-7902

WELL NUMBER MW-14D

PAGE 2 OF 8

CLIENT Specialty Granules, Inc.

PROJECT NAME Bruce Skubon

PROJECT NUMBER 20498193

PROJECT LOCATION Blue Ridge Summit, PA

| DEPTH (ft) | SAMPLE TYPE NUMBER | DRILL TIMES | U.S.C.S. | GRAPHIC LOG | MATERIAL DESCRIPTION | WELL DIAGRAM |
|---------------|-----------------------|-------------|----------|----------------|---|--|
| 50 | | | | | | |
| | | | ML | | SILT, (ML) brown (10YR 5/3), moist, some fine to coarse sand, some fine to coarse gravel, gravel is weathered metabasalt, some cobbles and boulders (continued) | |
| | | | | | 53.0 1035.4 | |
| | | | | | METABASALT, highly weathered, brown, dry, [Catoclin Formation] faster drilling rate | |
| 60 | | | | | 60.0 1028.4 | 6" Steel Casing |
| | | | | | METABASALT, moderately weathered, grayish brown, [Catoclin Formation] water-bearing fracture at 65' bgs | |
| 70 | | | | | 72.0 1016.4 | 10" Borehole Backfilled with Cement / 5% Bentonite Grout |
| | | | | | METABASALT, unweathered, brownish gray, [Catoclin Formation] water-bearing fracture at 88' bgs | |
| 80 | | | | | | |
| | | | | | 90.0 998.4 | 6" Open Borehole |
| 90 | | | | | METABASALT, unweathered, dark gray and dark reddish gray, [Catoclin Formation] soft zone | |
| | | | | | 98.0 990.4 | |
| 100 | | | | | METABASALT, unweathered, dark gray, [Catoclin Formation] soft zone, platy | |

(Continued Next Page)



URS
4507 N. Front Street, Suite 200
Harrisburg, PA 17110
Telephone: 717-635-7901
Fax: 717-635-7902

WELL NUMBER MW-14D

PAGE 3 OF 8

CLIENT Specialty Granules, Inc.

PROJECT NAME Bruce Skubon

PROJECT NUMBER 20498193

PROJECT LOCATION Blue Ridge Summit, PA

GENERAL BH / TP / WELL - GINT STD US LAB.GDT - 04/02/14 21:01 - C:\DOCUMENTS AND SETTINGS\BRUCE_SKUBON\DESKTOP\PIBORING LOGS\MW_LOGS2013.GPJ

| DEPTH (ft) | SAMPLE TYPE NUMBER | DRILL TIMES | U.S.C.S. | GRAPHIC LOG | MATERIAL DESCRIPTION | WELL DIAGRAM |
|---------------|-----------------------|------------------|----------|----------------|--|------------------|
| 110 | | 104-114': 4' 57" | | | METABASALT, unweathered, dark gray, [Catoctin Formation] soft zone, platy (continued) | |
| 120 | | 114-124': 5' 29" | | | | |
| 130 | | 124-134': 5' 28" | | | 130.0 958.4 METABASALT, unweathered, dark gray and dark reddish gray, [Catoctin Formation] soft zone, platy 133.0 955.4 METABASALT, unweathered, dark gray, [Catoctin Formation] soft zone, platy | |
| 140 | | 134-144': 5' 21" | | | 139.0 949.4 METABASALT, unweathered, dark gray and dark reddish gray, major mineralization, [Catoctin Formation] soft zone 144.0 944.4 METABASALT, unweathered, dark gray, [Catoctin Formation] soft zone | 6" Open Borehole |
| 150 | | 144-154': 5' 30" | | | 150.0 938.4 METABASALT, unweathered, dark gray with dark reddish gray, [Catoctin Formation] soft zone, slightly platy | |
| 160 | | 154-164': 5' 4" | | | 164.0 924.4 | |

(Continued Next Page)



URS
4507 N. Front Street, Suite 200
Harrisburg, PA 17110
Telephone: 717-635-7901
Fax: 717-635-7902

WELL NUMBER MW-14D

PAGE 4 OF 8

CLIENT Specialty Granules, Inc.

PROJECT NAME Bruce Skubon

PROJECT NUMBER 20498193

PROJECT LOCATION Blue Ridge Summit, PA

GENERAL BH / TP / WELL - GINT STD US LAB.GDT - 04/02/14 21:01 - C:\DOCUMENTS AND SETTINGS\BRUCE_SKUBON\DESKTOP\PIBORING LOGS\MW_LOGS2013.GPJ

| DEPTH (ft) | SAMPLE TYPE NUMBER | DRILL TIMES | U.S.C.S. | GRAPHIC LOG | MATERIAL DESCRIPTION | WELL DIAGRAM |
|---------------|-----------------------|------------------|----------|----------------|---|--------------|
| 170 | | 164-174': 5' 41" | | | METABASALT, unweathered, dark greenish gray, [Catoctin Formation] platy (continued) 170.0 918.4 | |
| | | | | | METABASALT, unweathered, dark gray, [Catoctin Formation] platy 173.0 915.4 | |
| 180 | | 174-184': 5' 47" | | | METABASALT, unweathered, dark gray with dark reddish gray, trace quartz, [Catoctin Formation] platy 188.0 900.4 | |
| 190 | | 184-194': 5' 54" | | | METABASALT, unweathered, dark gray, [Catoctin Formation] platy 192.0 896.4 | |
| | | | | | METABASALT, unweathered, dark gray and dark reddish gray, trace mineralization, [Catoctin Formation] platy 199.0 889.4 | |
| 200 | | 194-204': 6' 31" | | | METABASALT, unweathered, dark reddish gray and dark gray, trace mineralization, [Catoctin Formation] platy 207.0 881.4 | |
| 210 | | 204-214': 5' 51" | | | METABASALT, unweathered, dark gray, trace quartz, [Catoctin Formation] increasing hardness, slightly platy 220.0 868.4 | |
| 220 | | 214-224': 6' 34" | | | | |

6" Open Borehole

(Continued Next Page)



URS
4507 N. Front Street, Suite 200
Harrisburg, PA 17110
Telephone: 717-635-7901
Fax: 717-635-7902

WELL NUMBER MW-14D

PAGE 5 OF 8

CLIENT Specialty Granules, Inc.

PROJECT NAME Bruce Skubon

PROJECT NUMBER 20498193

PROJECT LOCATION Blue Ridge Summit, PA

GENERAL BH / TP / WELL - GINT STD US LAB.GDT - 04/02/14 21:01 - C:\DOCUMENTS AND SETTINGS\BRUCE_SKUBON\DESKTOP\PIBORING LOGS\MW_LOGS2013.GPJ

| DEPTH (ft) | SAMPLE TYPE NUMBER | DRILL TIMES | U.S.C.S. | GRAPHIC LOG | MATERIAL DESCRIPTION | WELL DIAGRAM |
|---------------|-----------------------|------------------|----------|----------------|---|--------------|
| 230 | | 224-234': 5' 47" | | | METABASALT, unweathered, dark greenish gray, [Catoctin Formation] very slightly platy (<i>continued</i>) 225.0 863.4 | |
| | | | | | METABASALT, unweathered, dark reddish gray, [Catoctin Formation] hard zone 228.0 860.4 | |
| | | | | | METABASALT, unweathered, dark gray with dark reddish gray, [Catoctin Formation] very slightly platy 235.0 853.4 | |
| | | | | | METABASALT, unweathered, dark gray, moderate epidote and hematite, [Catoctin Formation] 238.0 850.4 | |
| 240 | | 234-244': 6' 51" | | | METABASALT, unweathered, dark reddish gray, [Catoctin Formation] hard zone 246.0 842.4 | |
| | | | | | METABASALT, unweathered, dark gray, moderate epidote, [Catoctin Formation] 248.0 840.4 | |
| 250 | | 244-254': 7' 37" | | | METABASALT, unweathered, dark gray and dark reddish gray, moderate epidote, [Catoctin Formation] 252.0 836.4 | |
| | | | | | METABASALT, unweathered, dark gray, major epidote, minor quartz, [Catoctin Formation] soft zone 254.0 834.4 | |
| | | | | | METABASALT, unweathered, dark greenish gray with dark reddish gray, [Catoctin Formation] hard zone | |
| 260 | | 254-264': 6' 15" | | | | |
| | | | | | | |
| | | | | | | |
| 270 | | 264-274': 6' 10" | | | 270.0 818.4 | |
| | | | | | METABASALT, unweathered, dark greenish gray, minor quartz, [Catoctin Formation] hard zone 274.0 814.4 | |
| | | | | | METABASALT, unweathered, dark gray with dark reddish gray, major epidote, [Catoctin Formation] soft zone 276.0 812.4 | |
| | | | | | METABASALT, unweathered, dark gray with dark reddish gray, [Catoctin Formation] | |

6" Open Borehole

(Continued Next Page)



URS
4507 N. Front Street, Suite 200
Harrisburg, PA 17110
Telephone: 717-635-7901
Fax: 717-635-7902

WELL NUMBER MW-14D

PAGE 6 OF 8

CLIENT Specialty Granules, Inc.

PROJECT NAME Bruce Skubon

PROJECT NUMBER 20498193

PROJECT LOCATION Blue Ridge Summit, PA

GENERAL BH / TP / WELL - GINT STD US LAB.GDT - 04/02/14 21:01 - C:\DOCUMENTS AND SETTINGS\BRUCE_SKUBON\DESKTOP\PIBORING LOGS\MW_LOGS2013.GPJ

| DEPTH (ft) | SAMPLE TYPE NUMBER | DRILL TIMES | U.S.C.S. | GRAPHIC LOG | MATERIAL DESCRIPTION | WELL DIAGRAM |
|---------------|-----------------------|------------------|----------|----------------|--|------------------|
| 280 | | 274-284': 6' 5" | | | METABASALT, unweathered, dark gray with dark reddish gray, [Catoclin Formation] (continued) | |
| | | | | | 285.0 803.4 | |
| | | | | | METABASALT, unweathered, dark gray and dark reddish gray, moderate quartz, [Catoclin Formation] | |
| | | | | | 288.0 800.4 | |
| 290 | | 284-294': 6' 22" | | | METABASALT, unweathered, dark green and very dark red, major epidote, moderate hematite, [Catoclin Formation] Epidosite? | |
| | | | | | 293.0 795.4 | |
| | | | | | METABASALT, unweathered, dark gray and dark reddish gray, [Catoclin Formation] | |
| | | | | | 297.0 791.4 | |
| | | | | | METABASALT, unweathered, dark gray, [Catoclin Formation] | |
| 300 | | 294-304': 5' 18" | | | | |
| | | | | | 306.0 782.4 | |
| | | | | | 307.0 781.4 | |
| | | | | | METABASALT, unweathered, dark gray and dark reddish gray, major epidote, [Catoclin Formation] | |
| 310 | | 304-314': 7' 36" | | | METABASALT, unweathered, dark gray and dark reddish gray, [Catoclin Formation] | |
| | | | | | | 6" Open Borehole |
| | | | | | 317.0 771.4 | |
| | | | | | METABASALT, unweathered, dark gray, [Catoclin Formation] | |
| | | | | | 319.0 769.4 | |
| 320 | | 314-324': 6' 39" | | | METABASALT, unweathered, dark reddish gray with dark gray, [Catoclin Formation] | |
| | | | | | 322.0 766.4 | |
| | | | | | METABASALT, unweathered, dark gray and dark reddish gray, trace epidote, [Catoclin Formation] | |
| 330 | | 324-334': 7' 15" | | | | |

(Continued Next Page)



URS
4507 N. Front Street, Suite 200
Harrisburg, PA 17110
Telephone: 717-635-7901
Fax: 717-635-7902

WELL NUMBER MW-14D

PAGE 7 OF 8

CLIENT Specialty Granules, Inc.

PROJECT NAME Bruce Skubon

PROJECT NUMBER 20498193

PROJECT LOCATION Blue Ridge Summit, PA

GENERAL BH / TP / WELL - GINT STD US LAB.GDT - 04/02/14 21:01 - C:\DOCUMENTS AND SETTINGS\BRUCE_SKUBON\DESKTOP\PIBORING LOGS\MW LOGS2013.GPJ

| DEPTH (ft) | SAMPLE TYPE NUMBER | DRILL TIMES | U.S.C.S. | GRAPHIC LOG | MATERIAL DESCRIPTION | WELL DIAGRAM |
|---------------|-----------------------|------------------|----------|----------------|--|------------------|
| 340 | | 334-344': 8' 16" | | | METABASALT, unweathered, dark gray and dark reddish gray, trace epidote, [Catoctin Formation] (continued) 340.0 748.4 | 6" Open Borehole |
| | | | | | METABASALT, unweathered, dark greenish gray, [Catoctin Formation] 342.0 746.4 | |
| 350 | | 344-354': 7' 53" | | | METABASALT, unweathered, dark gray and dark reddish gray, moderate mineralization, [Catoctin Formation] | |
| 360 | | 354-364': 6' 55" | | | 360.0 728.4 | |
| | | | | | METABASALT, unweathered, dark greenish gray, minor mineralization, [Catoctin Formation] | |
| 370 | | 364-374': 7' 51" | | | 367.0 721.4 369.0 719.4 | |
| | | | | | METABASALT, unweathered, dark gray, moderate to major epidote, moderate quartz, [Catoctin Formation] 372.0 716.4 | |
| | | | | | METABASALT, unweathered, dark gray and dark reddish gray, [Catoctin Formation] 374.0 714.4 | |
| | | | | | 375.0 713.4 | |
| 380 | | 374-384': 9' 57" | | | METABASALT, unweathered, dark greenish gray with dark reddish gray, trace epidote, [Catoctin Formation] 380.0 708.4 | |
| | | | | | METABASALT, unweathered, dark gray, [Catoctin Formation] 382.0 706.4 | |
| | | | | | 383.0 705.4 | |
| | | | | | METABASALT, unweathered, dark reddish gray with dark gray, [Catoctin Formation] | |
| | | | | | METABASALT, unweathered, dark gray with dark red, major hematite, [Catoctin Formation] | |
| 390 | | 384-394': 8' 15" | | | 390.0 698.4 | |
| | | | | | METABASALT, unweathered, dark gray, trace quartz and hematite, [Catoctin Formation] | |

(Continued Next Page)



URS
4507 N. Front Street, Suite 200
Harrisburg, PA 17110
Telephone: 717-635-7901
Fax: 717-635-7902

WELL NUMBER MW-14D

PAGE 8 OF 8

CLIENT Specialty Granules, Inc.

PROJECT NAME Bruce Skubon

PROJECT NUMBER 20498193

PROJECT LOCATION Blue Ridge Summit, PA

| DEPTH (ft) | SAMPLE TYPE NUMBER | DRILL TIMES | U.S.C.S. | GRAPHIC LOG | MATERIAL DESCRIPTION | WELL DIAGRAM |
|---------------|-----------------------|-------------|----------|---|----------------------|--------------|
| | | | |  | 394.0 | 694.4 |

Bottom of borehole at 394.0 feet.



URS
4507 N. Front Street, Suite 200
Harrisburg, PA 17110
Telephone: 717-635-7901
Fax: 717-635-7902

WELL NUMBER MW-14S

PAGE 1 OF 2

CLIENT Specialty Granules, Inc.

PROJECT NAME Bruce Skubon

PROJECT NUMBER 20498193

PROJECT LOCATION Blue Ridge Summit, PA

DATE STARTED 10/30/13 COMPLETED 10/30/13

GROUND ELEVATION 1087.99 ft HOLE SIZE 6 inches

DRILLING CONTRACTOR Eichelbergers Inc.

GROUND WATER LEVELS:

DRILLING METHOD Air Rotary

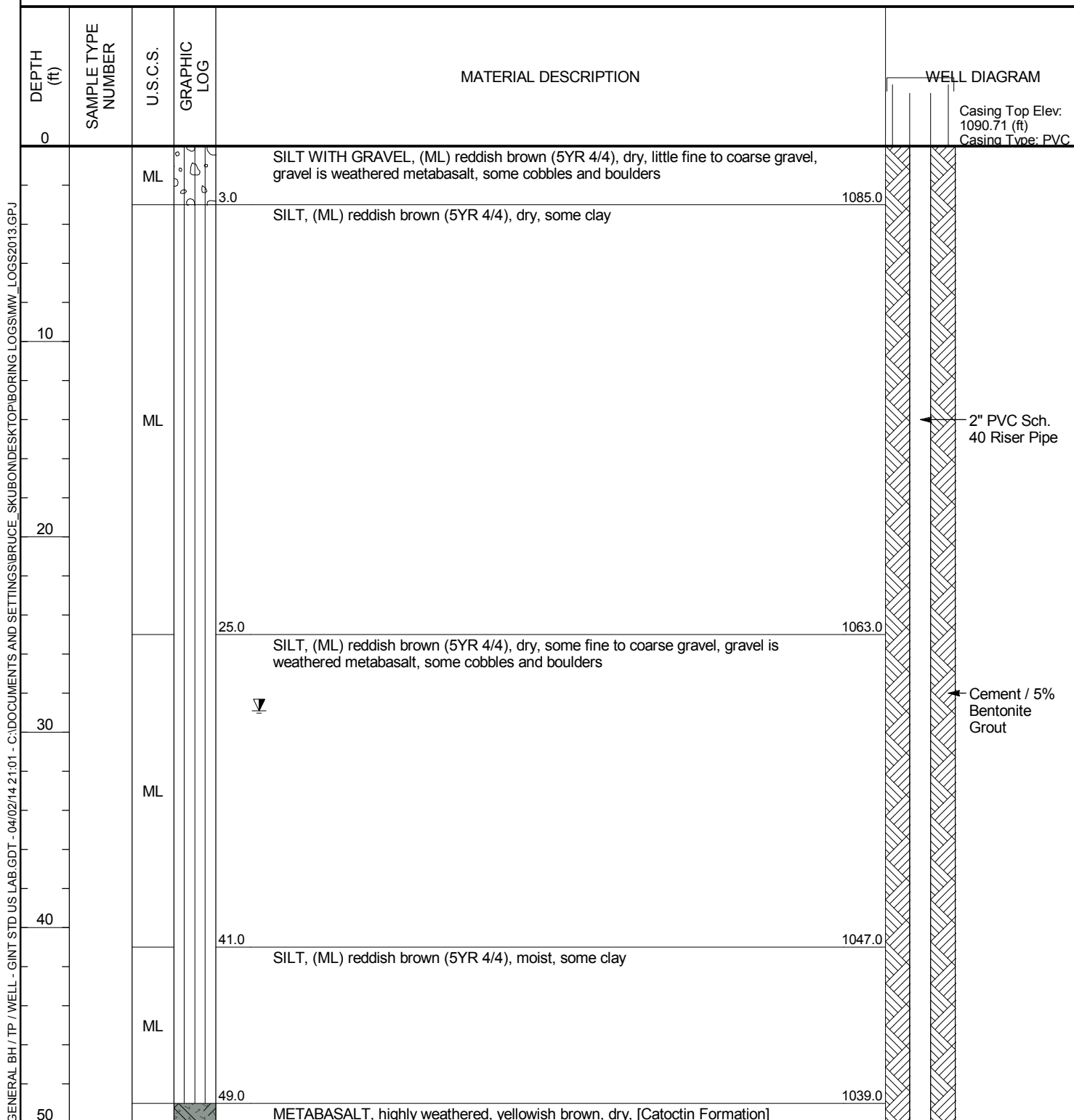
AT TIME OF DRILLING ---

LOGGED BY Bruce Skubon CHECKED BY Don Coleman

AT END OF DRILLING ---

NOTES Northern Tract

▼ 48hrs AFTER DRILLING 28.90 ft / Elev 1059.09 ft (11/1/13)



(Continued Next Page)



URS
4507 N. Front Street, Suite 200
Harrisburg, PA 17110
Telephone: 717-635-7901
Fax: 717-635-7902

WELL NUMBER MW-14S

PAGE 2 OF 2

CLIENT Specialty Granules, Inc.

PROJECT NAME Bruce Skubon

PROJECT NUMBER 20498193

PROJECT LOCATION Blue Ridge Summit, PA

GENERAL BH / TP / WELL - GINT STD US LAB.GDT - 04/02/14 21:01 - C:\DOCUMENTS AND SETTINGS\BRUCE_SKUBON\DESKTOP\PIBORING LOGS\MW_LOGS2013.GPJ

| DEPTH (ft) | SAMPLE TYPE NUMBER | U.S.C.S. | GRAPHIC LOG | MATERIAL DESCRIPTION | WELL DIAGRAM |
|---------------|-----------------------|----------|----------------|---|--------------|
| 50 | | | | | |
| | | | | METABASALT, highly weathered, yellowish brown, dry, [Catoctin Formation] (continued) | |
| 60 | | | | | |
| | | | | 65.0 | 1023.0 |
| | | | | METABASALT, moderately weathered, grayish brown, [Catoctin Formation] water at 69' bgs | |
| 70 | | | | | |
| | | | | 74.0 | 1014.0 |

Bottom of borehole at 74.0 feet.

WELL DIAGRAM

2" PVC Sch.
40 Riser Pipe

Bentonite Seal

Fil-pro #1
Sand

2" 10-Slot
PVC Sch. 40
Well Screen

ATTACHMENT B
SUPPLEMENTAL CORE HOLE LOGS

ENGINEERS FIELD BORING LOG

| | |
|----------------------------|--------------------|
| BORING NO. <u>ITB-1</u> | |
| SHEET <u>1</u> | OF <u>1</u> |
| DATE: START <u>9-11-13</u> | END <u>9-11-13</u> |
| O.G. ELEV _____ | |

PROJECT NAME SGI North Tract COUNTY Adams
 SR _____ SECT. _____ SEGMENT _____ OFFSET _____
 STATION _____ OFFSET FROM CENTERLINE _____
 INSPECTOR (SIGNED) Bruce Skuban DRILLERS NAME/COMPANY Eric Benko / Eichelbergers
 EQUIPMENT USED Diedrich D-50 Track Rig
 DRILLING METHODS Hollow - Stem Auger / Split-Spoon Sampling
 CASING SIZE: 4 1/2" DEPTH: _____ WATER DEPTH: _____ TIME: _____ DATE: _____
 CHECKED BY: _____ DATE: _____ DEPTH: _____ TIME: _____ DATE: _____

NOT ENCOUNTERED ☒

| DEPTH (FT) | SAMPLE NO./ TYPE/CORE RUN | BLOWS/0.5 FT. ON SAMPLER | RECOVERY (FT) | RECOVERY % RQD % | POCKET PENT/ TORVANE (TSF) | USCS | H ₂ O CONTENT | DESCRIPTION | REMARKS | |
|------------|------------------------------|-----------------------------|---------------|------------------------|-------------------------------|------|--------------------------|---|---------|--|
| 1 | S-1 | 6 | 1.6 | 80% | | | D | 0.0-2.3: Stiff, yellowish brown (10YR 5/6), SILT, dry, noncohesive, trace to little coarse angular sand | | |
| | | 7 | | | | | | | | |
| | | 8 | | | | | | | | |
| 2 | S-2 | 13 | 1.8 | 90% | | | D | 2.3-5.5: Hard, reddish brown (5YR 4/4) and light gray (7.5YR 7/1), clayey SILT, dry, noncohesive, mottled | | |
| 3 | | 14 | | | | | | | | |
| | | 22 | | | | | | | | |
| | | 22 | | | | | | | | |
| 4 | S-3 | 8 | 1.5 | 100% | | | D | | | |
| 5 | | 14 | | | | | | | | |
| | | 23 | | | | | | | | |
| 6 | S-4 | 50/0.0 | 0.2 | 100% | | | D | 6.0-6.2: Very dense, gray (2.5Y 6/1), SAND with GRAVEL, dry (broken metabasalt) | | |
| | | 50/0.2 | | | | | | | | |
| 7 | | | | | | | | | | |
| 8 | S-5 | 12 | 2.0 | 100% | | | D | 8.0-11.3: Hard, yellowish brown (10YR 5/6), SILT, dry, noncohesive, trace to little medium to coarse-grained sand | | |
| 9 | | 13 | | | | | | | | |
| | | 21 | | | | | | | | |
| | | 30 | | | | | | | | |
| 10 | S-6 | 26 | 1.4 | 100% | | | D | | | |
| 11 | | 32 | | | | | | | | |
| | | 50/0.4 | | | | | | | | |
| 12 | | | | | | | | 11.3-11.4: Rock Fragment | | |
| 13 | S-7 | 50/0.4 | 0.4 | 100% | | | D | 13.0-13.4: Hard, yellowish brown (10YR 5/6), SILT with SAND, dry, few fine to coarse grained sand, trace small gravel | | |
| 14 | | | | | | | | | | |
| 15 | | | | | | | | | | Augered down to 15.0' bgs; set a Piezometer. |

NOTE: DRAW STRATIFICATION LINES AT THE APPROXIMATE BOUNDARY BETWEEN SOIL TYPES FOR THIS BORING LOCATION AND SHOW DEPTHS

ENGINEERS FIELD BORING LOG

| | |
|----------------------------|-------------|
| BORING NO. <u>ITB-2</u> | |
| SHEET <u>1</u> | OF <u>1</u> |
| DATE: START <u>9-11-13</u> | |
| END <u>9-11-13</u> | |
| O.G. ELEV _____ | |

PROJECT NAME SGI North Tract COUNTY Adams

SR _____ SECT. _____ SEGMENT _____ OFFSET _____

STATION _____ OFFSET FROM CENTERLINE _____

INSPECTOR (SIGNED) Bruce Skuban DRILLERS NAME/COMPANY Eric Benko / Eichelbergers

EQUIPMENT USED Diedrich D-50 Track Rig

DRILLING METHODS Hollow - Stem Auger / Split-Spoon Sampling

CASING SIZE: 4 1/2" DEPTH: _____ WATER DEPTH: _____ TIME: _____ DATE: _____

CHECKED BY: _____ DATE: _____ DEPTH: _____ TIME: _____ DATE: _____

NOT ENCOUNTERED ☒

| NOT ENCOUNTERED | | | | | | | | | |
|-----------------|------------------------------|-----------------------------|---------------|------------------------|-------------------------------|------|---|---|---|
| DEPTH (FT) | SAMPLE NO./ TYPE/CORE RUN | BLOWS/0.5 FT. ON SAMPLER | RECOVERY (FT) | RECOVERY % RQD % | POCKET PENT/ TORVANE (TSF) | USCS | H ₂ O CONTENT | DESCRIPTION | REMARKS |
| 1 | S-1 | 6 | 1.8 | 90% | | | M | 0.0-2.4': Stiff, Strong brown (7.5 YR 4/6), SILT, moist, noncohesive, trace coarse sand, quartz fragment at 1.8-1.9' | • Chatter at 5.0' bgs • Strong chatter, slow drilling 6.0-9.0' bgs • collected bulk sample 5-9' bgs |
| 2 | | 5 | | | | | | | |
| 3 | 6 | | | | | | | | |
| 4 | 12 | | | | | | | | |
| 5 | S-2 | 10 | 1.7 | 89% | | | M | 2.4-3.2': Stiff to very stiff, light gray (5Y 7/1) and strong brown (7.5 YR 4/6), clayey SILT, moist, talcy feel, noncohesive | |
| 6 | | 15 | | | | | | | |
| 7 | 33 | | | | | | | | |
| 8 | 50/0.4 | 0.5 | 100% | | | D | 3.2-9.0' Very dense, light gray (5Y 7/1) silty GRAVEL, dry, talcy feel, visible laminated bedding (Saprolite) | | |
| 9 | S-3 | | | | | | | 50/0.5 | |
| 10 | | | | | | | | | |
| 11 | S-4 | 50/0.1 | 0.1 | 100% | | | D | | |
| 12 | | | | | | | | | |
| 13 | | | | | | | | | |
| 14 | S-5 | 50/0.2 | 0.1 | 50% | | | D | | |
| 15 | | | | | | | | | Auger refusal at 9.0' bgs |

NOTE: DRAW STRATIFICATION LINES AT THE APPROXIMATE BOUNDARY BETWEEN CORES

NOTE: DRAW STRATIFICATION LINES AT THE APPROXIMATE BOUNDARY BETWEEN SOIL TYPES FOR THIS BORING LOCATION AND SHOW DEPTHS

ENGINEERS FIELD BORING LOG

 BORING NO. ITB-3

 SHEET 1 OF 1

 DATE: START 9-12-13

 END 9-12-13

O.G. ELEV _____

 PROJECT NAME SGI North Tract COUNTY Adams

SR _____ SECT. _____ SEGMENT _____ OFFSET _____

STATION _____ OFFSET FROM CENTERLINE _____

 INSPECTOR (SIGNED) Bruce Skuhon DRILLERS NAME/COMPANY Eric Benko / Eichelbergers

 EQUIPMENT USED Diedrich D-50 Track Rig

 DRILLING METHODS Hollow - Stem Auger / Split-Spoon Sampling

 CASING SIZE: 4 1/2" DEPTH: _____ WATER DEPTH: _____ TIME: _____ DATE: _____

CHECKED BY: _____ DATE: _____ DEPTH: _____ TIME: _____ DATE: _____

 NOT ENCOUNTERED ☒

| DEPTH (FT) | SAMPLE NO./ TYPE/CORE RUN | BLOWS/0.5 FT. ON SAMPLER | RECOVERY (FT) | RECOVERY % RQD % | POCKET PENT/ TORVANE (TSF) | USCS | H ₂ O CONTENT | DESCRIPTION | REMARKS | |
|------------|------------------------------|-----------------------------|---------------|------------------------|-------------------------------|------|--------------------------|--|---------------------------------------|--|
| 1 | S-1 | 7 | 2.0 | 100% | | | D | 0.0-1.4: Very stiff, strong brown (7.5YR 4/6), SILT, dry, trace to little small angular gravel and coarse angular sand. | Saprolite (weathered metarhyolite) | |
| 2 | | 9 | | | | | | | | |
| 3 | | 11 | | | | | | | | |
| 4 | S-2 | 13 | 1.7 | 85% | | | M | 1.4-4.9: Very stiff to hard, reddish brown (5YR 4/4), clayey SILT with sand, moist, noncohesive, trace small angular gravel | | |
| 5 | | 14 | | | | | | | | |
| 6 | | 15 | | | | | | | | |
| 7 | S-3 | 21 | 1.8 | 90% | | | M | 4.9-5.8: Very stiff, gray (5Y 6/1), SILT, moist, clayey feel, some light brown mottling. 5.8-6.0: Very stiff, pale red (5R 6/2), SILT, moist, clayey feel | | |
| 8 | | 5 | | | | | | | | |
| 9 | | 6 | | | | | | | | |
| 10 | S-4 | 8 | 2.0 | 100% | | | M | 6.0-8.0: Very stiff, pale red (5R 6/2), light gray (5Y 6/1) and reddish brown (5YR 4/4), SILT, moist, noncohesive, visible laminated bedding present | | |
| 11 | | 9 | | | | | | | | |
| 12 | | 9 | | | | | | | | |
| 13 | S-5 | 12 | 2.0 | 100% | | | M | 8.0-15.0: Stiff to very stiff, weak red (5R 5/2), SILT, moist, some strong brown mottling 9.2-9.6', trace fine sand | | |
| 14 | | 4 | | | | | | | | |
| 15 | | 4 | | | | | | | | |
| 16 | S-6 | 7 | 1.6 | 80% | | | M | | | |
| 17 | | 7 | | | | | | | | |
| 18 | | 9 | | | | | | | | |
| 19 | S-7 | 10 | 2.0 | 100% | | | M | | | |
| 20 | | 7 | | | | | | | | |
| 21 | | 6 | | | | | | | | |

• Augered down to 15.0' bgs; set a piezometer

NOTE: DRAW STRATIFICATION LINES AT THE APPROXIMATE BOUNDARY BETWEEN SOIL TYPES FOR THIS BORING LOCATION AND SHOW DEPTHS

ENGINEERS FIELD BORING LOG

| | |
|----------------------------|--------------------|
| BORING NO. <u>ITB-4</u> | |
| SHEET <u>1</u> | OF <u>1</u> |
| DATE: START <u>9-12-13</u> | END <u>9-12-13</u> |
| O.G. ELEV _____ | |

PROJECT NAME SGI North Tract COUNTY Adams
 SR _____ SECT. _____ SEGMENT _____ OFFSET _____
 STATION _____ OFFSET FROM CENTERLINE _____
 INSPECTOR (SIGNED) Bruce Skuban DRILLERS NAME/COMPANY Eric Benko / Eichelbergers
 EQUIPMENT USED Diedrich D-50 Track Rig
 DRILLING METHODS Hollow - Stem Auger / Split-Spoon Sampling
 CASING SIZE: 4 1/2" DEPTH: _____ WATER DEPTH: _____ TIME: _____ DATE: _____
 CHECKED BY: _____ DATE: _____ DEPTH: _____ TIME: _____ DATE: _____

NOT ENCOUNTERED ☒

| DEPTH (FT) | SAMPLE NO./ TYPE/CORE RUN | BLOWS/0.5 FT. ON SAMPLER | RECOVERY (FT) | RECOVERY % RQD % | POCKET PENT/ TORVANE (TSF) | USCS | H ₂ O CONTENT | DESCRIPTION | REMARKS |
|------------|------------------------------|-----------------------------|---------------|------------------------|-------------------------------|------|--------------------------|--|--|
| 1 | S-1 | 8 | 1.8 | 90% | | | D | 0.0-1.7: Very stiff, yellowish brown (10YR 5/6), SILT, dry, trace coarse sand, some organics, noncohesive | Saprolite |
| 2 | | 9 15 22 | | | | | | 1.7-3.2: Dense, pale red (5R 6/2), silty GRAVEL, dry, visible laminated bedding present | |
| 3 | S-2 | 20 | 2.0 | 100% | | | D | 3.2-4.5: Hard, pale red (5R 6/2) and yellowish brown (10YR 5/6), SILT with gravel, dry, little coarse sand, noncohesive | |
| 4 | | 28 43 50 | | | | | | | |
| 5 | S-3 | 20 | 1.5 | 100% | | | D | 4.5-5.5: Very dense, pale red (5R 6/2), silty SAND with GRAVEL, dry, small to large angular gravel, fine to coarse grained sand | Weathered metachyblite |
| 6 | | 38 50/0.5 | | | | | | | |
| 7 | S-4 | 28 | 1.2 | 100% | | | D | 6.0-7.2: Very dense, weak red (5R 5/2), silty GRAVEL, dry, small to large angular gravel | • Bulk sample collected 6-10' bgs |
| 8 | | 35 50/0.2 | | | | | | | |
| 9 | S-5 | 12 | 0.6 | 100% | | | D | 8.0-8.6: Very dense, weak red (5R 5/2), silty SAND and GRAVEL, dry, small to large angular gravel, fine to coarse sand, some light brown clayey silt laminations | • Chatter from 8.5 to 15.0' bgs; slow drilling |
| 10 | | 50/0.1 | | | | | | | |
| 11 | S-6 | 12 | 0.3 | 60% | | | D | 10.0-15.0: Very dense, weak red (5R 5/2), silty SAND and GRAVEL, dry, small to large angular gravel, fine to coarse grained sand | |
| 12 | | 50/0.5 | | | | | | | |
| 13 | S-7 | 12 | 0.1 | 100% | | | D | | |
| 14 | | 50/0.1 | | | | | | | |
| 15 | | | | | | | | | 15' EOB |

NOTE: DRAW STRATIFICATION LINES AT THE APPROXIMATE BOUNDARY BETWEEN SOIL TYPES FOR THIS BORING LOCATION AND SHOW DEPTHS

ENGINEERS FIELD BORING LOG

PROJECT NAME SGI North Tract COUNTY Adams
 SR _____ SECT. _____ SEGMENT _____ OFFSET _____
 STATION _____ OFFSET FROM CENTERLINE _____
 INSPECTOR (SIGNED) Bruce Skuhon DRILLERS NAME/COMPANY Eric Benko / Eichelbergers
 EQUIPMENT USED Diedrich D-50 Track Rig
 DRILLING METHODS Hollow - Stem Auger / Split Spoon Sampling
 CASING SIZE: 4 1/2" DEPTH: _____ WATER DEPTH: _____ TIME: _____ DATE: _____
 CHECKED BY: _____ DATE: _____ DEPTH: _____ TIME: _____ DATE: _____

BORING NO. ITB-5
 SHEET 1 OF 1
 DATE: START 9-12-13
 END 9-12-13
 O.G. ELEV _____

| DEPTH (FT) | SAMPLE NO./ TYPE/CORE RUN | BLOWS/0.5 FT. ON SAMPLER | RECOVERY (FT) | RECOVERY % RQD % | POCKET PENT/ TORVANE (TSF) | USCS | H ₂ O CONTENT | DESCRIPTION | REMARKS |
|------------|------------------------------|-----------------------------|---------------|------------------------|-------------------------------|------|--------------------------|---|---|
| 1 | S-1 | 8 | 2.0 | 100% | | | D | 0.0-0.8: Stiff, yellowish brown (104R 5/16), SILT, dry, noncohesive, trace coarse sand 0.8-2.0: Very Stiff, strong brown (7.5YR 4/6), SILT, dry, noncohesive, little fine to coarse-grained sand, small angular gravel | |
| 2 | | 10 | | | | | | | |
| 3 | | 14 | | | | | | | |
| 3 | S-2 | 10 | 0.8 | 80% | | | D | 2.0-3.0: Hard, reddish brown (5YR 4/4), clayey SILT, dry, noncohesive, little fine to coarse-grained sand, small angular gravel, rock at bottom | • Very strong chatter from 3.0-3.5' bgs |
| 4 | | 50/0.5 | | | | | | | |
| 5 | | | | | | | | | |
| 6 | | | | | | | | | |
| 7 | | | | | | | | | |
| 8 | | | | | | | | | |
| 9 | | | | | | | | | |
| 10 | | | | | | | | | |
| 11 | | | | | | | | | |
| 12 | | | | | | | | | |
| 13 | | | | | | | | | |
| 14 | | | | | | | | | |
| 15 | | | | | | | | | |

NOTE: DRAW STRATIFICATION LINES AT THE APPROXIMATE BOUNDARY BETWEEN SOIL TYPES FOR THIS BORING LOCATION AND SHOW DEPTHS

ENGINEERS FIELD BORING LOG

 BORING NO. ITB-5A

 SHEET 1 OF 1

 DATE: START 9-13-13

 END 9-13-13

O.G. ELEV _____

 PROJECT NAME SGI North Tract COUNTY Adams

SR _____ SECT. _____ SEGMENT _____ OFFSET _____

STATION _____ OFFSET FROM CENTERLINE _____

 INSPECTOR (SIGNED) Bruce Skuhon DRILLERS NAME/COMPANY Eric Benko / Eichelbergers

 EQUIPMENT USED Diedrich D-50 Track Rig

 DRILLING METHODS Hollow - Stem Auger / Split-Spoon Sampling

 CASING SIZE: 4 1/2"

DEPTH: _____ WATER DEPTH: _____ TIME: _____ DATE: _____

CHECKED BY: _____ DATE: _____ DEPTH: _____ TIME: _____ DATE: _____

 NOT ENCOUNTERED ☒

| NOT ENCOUNTERED <input checked="" type="checkbox"/> | | | | | | | | | |
|---|------------------------------|-----------------------------|---------------|------------------------|-------------------------------|------|--------------------------|---|--|
| DEPTH (FT) | SAMPLE NO./ TYPE/CORE RUN | BLOWS/0.5 FT. ON SAMPLER | RECOVERY (FT) | RECOVERY % RQD % | POCKET PENT/ TORVANE (TSF) | USCS | H ₂ O CONTENT | DESCRIPTION | REMARKS |
| 1 | S-1 | 7 | 1.7 | 85% | | | D | 0.0-2.8: Very stiff to hard, yellowish brown (10 YR 5/6), SILT, dry, noncohesive, little coarse angular sand | Saprolite |
| 2 | | 6 | | | | | | | |
| 3 | | 10 | | | | | | | |
| 4 | S-2 | 14 | 1.7 | 85% | | | M | 2.8-5.7: Very stiff, reddish brown (5YR 4/4), clayey SILT, moist, noncohesive, little small angular gravel and fine to coarse-grained sand | |
| 5 | | 11 | | | | | | | |
| 6 | | 22 | | | | | | | |
| 7 | S-3 | 13 | 1.9 | 95% | | | M | 5.7-8.0: medium dense, pale red (5R 6/2), silty SAND with GRAVEL, dry, small angular gravel, fine to coarse-grained sand, some brown silt | |
| 8 | | 13 | | | | | | | |
| 9 | | 10 | | | | | | | |
| 10 | S-4 | 12 | 1.6 | 80% | | | D | 8.0-10.0: medium dense, pale red (5R 6/2), silty SAND with GRAVEL, moist, small angular gravel, fine to coarse-grained sand | |
| 11 | | 16 | | | | | | | |
| 12 | | 19 | | | | | | | |
| 13 | S-5 | 13 | 1.5 | 75% | | | M | 10.0-12.0: Very stiff, pale red (5R 6/2), sandy SILT, moist, noncohesive, little small angular gravel, some reddish-brown mottling | |
| 14 | | 11 | | | | | | | |
| 15 | | 18 | | | | | | | |
| 16 | S-6 | 19 | 1.8 | 90% | | | M | 13.0-14.0: Very stiff, pale red (5R 6/2), SILT, moist, trace fine to medium-grained sand | |
| 17 | | 4 | | | | | | | |
| 18 | | 5 | | | | | | | |
| 19 | S-7 | 8 | 1.8 | 100% | | | D | 14.0-14.3: Hard, weak red (5R 5/2), SILT with sand and gravel, dry, small angular gravel, fine to coarse grained sand | |
| 20 | | 10 | | | | | | | |
| 21 | | 12 | | | | | | | |
| 22 | | 15 | | | | | | | weathered metarhyolite *Agreed to 15.0' bgs and installed a piezometer |
| 23 | | 20 | | | | | | | |
| 24 | | 23 | | | | | | | |
| 25 | | 50/0.3 | | | | | | | |

NOTE: DRAW STRATIFICATION LINES AT THE APPROXIMATE BOUNDARY BETWEEN SOIL TYPES FOR THIS BORING

NOTE: DRAW STRATIFICATION LINES AT THE APPROXIMATE BOUNDARY BETWEEN SOIL TYPES FOR THIS BORING LOCATION AND SHOW DEPTHS

ENGINEERS FIELD BORING LOG

| | |
|----------------------------|-------------|
| BORING NO. <u>ITB-6</u> | |
| SHEET <u>1</u> | OF <u>1</u> |
| DATE: START <u>9-13-13</u> | |
| END <u>9-13-13</u> | |
| O.G. ELEV _____ | |

PROJECT NAME SGI North Tract COUNTY Adams
 SR _____ SECT. _____ SEGMENT _____ OFFSET _____
 STATION _____ OFFSET FROM CENTERLINE _____
 INSPECTOR (SIGNED) Bruce Skuban DRILLERS NAME/COMPANY Eric Benko / Eichelbergers
 EQUIPMENT USED Diedrich D-50 Track Rig
 DRILLING METHODS Hollow - Stem Auger / Split - Spoon Sampling
 CASING SIZE: 4 1/2" DEPTH: _____ WATER DEPTH: _____ TIME: _____ DATE: _____
 CHECKED BY: _____ DATE: _____ DEPTH: _____ TIME: _____ DATE: _____

NOT ENCOUNTERED ☒

| NOT ENCOUNTERED | | | | | | | | | |
|-----------------|------------------------------|-----------------------------|---------------|------------------------|-------------------------------|------|--------------------------|--|--|
| DEPTH (FT) | SAMPLE NO./ TYPE/CORE RUN | BLOWS/0.5 FT. ON SAMPLER | RECOVERY (FT) | RECOVERY % RQD % | POCKET PENT/ TORVANE (TSF) | USCS | H ₂ O CONTENT | DESCRIPTION | REMARKS |
| 1 | S-1 | 4 | 1.7 | 85% | | | D | 0.0-2.0: Stiff, yellowish brown (10YR 5/6), SILT, dry, little coarse angular sand, noncohesive | Saprolite |
| 2 | | 5 | | | | | | | |
| 3 | S-2 | 10 | 1.9 | 95% | | | M | 2.0-2.8: Very stiff, yellowish brown (10YR 5/6) and pale red (5R 6/2), SILT, moist, noncohesive, mottled, trace coarse sand | |
| 4 | | 13 | | | | | | | |
| 5 | S-3 | 17 | 1.6 | 80% | | | M | 2.8-14.0: Very stiff, pale red (5R 6/2) and blueish gray, SILT, moist, noncohesive, mottled | |
| 6 | | 19 | | | | | | | |
| 7 | S-4 | 11 | 1.6 | 80% | | | M | | |
| 8 | | 14 | | | | | | | |
| 9 | S-5 | 16 | 2.0 | 100% | | | M | <ul style="list-style-type: none"> Bulk sample collected 8-12' bgs Installed piezometer in this boring | |
| 10 | | 17 | | | | | | | |
| 11 | S-6 | 8 | 1.7 | 85% | | | M | <ul style="list-style-type: none"> little coarse gravel 10-14' | |
| 12 | | 11 | | | | | | | |
| 13 | S-7 | 13 | 2.0 | 100% | | | M | 14.0-15.0: Stiff, weak red (5R 4/3), SILT, moist, noncohesive | |
| 14 | | 14 | | | | | | | |
| 15 | | 5 | | | | | | | |
| 16 | | 6 | | | | | | | |
| 17 | | 6 | | | | | | | <ul style="list-style-type: none"> 14-15'; increase in moisture; more moist but not wet |
| 18 | | 8 | | | | | | | 15' EOB |

NOTE: DRAW STRATIFICATION LINES AT THE APPROXIMATE BOUNDARY BETWEEN SOIL TYPES OR TEXTURES

NOTE: DRAW STRATIFICATION LINES AT THE APPROXIMATE BOUNDARY BETWEEN SOIL TYPES FOR THIS BORING LOCATION AND SHOW DEPTHS

ENGINEERS FIELD BORING LOG

| | |
|----------------------------|-------------|
| BORING NO. <u>ITB-7</u> | |
| SHEET <u>1</u> | OF <u>1</u> |
| DATE: START <u>9-13-13</u> | |
| END <u>9-13-13</u> | |
| O.G. ELEV _____ | |

PROJECT NAME SGI North Tract COUNTY Adams

SR _____ SECT. _____ SEGMENT _____ OFFSET _____

STATION _____ OFFSET FROM CENTERLINE _____

INSPECTOR (SIGNED) Bruce Skuban DRILLERS NAME/COMPANY Eric Benko / Eichelbergers

EQUIPMENT USED Diedrich D-50 Track Rig

DRILLING METHODS Hollow - Stem Auger / Split-Spoon Sampling

CASING SIZE: 4 1/2" DEPTH: _____ WATER DEPTH: _____ TIME: _____ DATE: _____

CHECKED BY: _____ DATE: _____ DEPTH: _____ TIME: _____ DATE: _____

NOT ENCOUNTERED ☒

| NOT ENCOUNTERED | | | | | | | | | |
|-----------------|------------------------------|-----------------------------|---------------|------------------------|-------------------------------|------|--------------------------|---|---|
| DEPTH (FT) | SAMPLE NO./ TYPE/CORE RUN | BLOWS/0.5 FT. ON SAMPLER | RECOVERY (FT) | RECOVERY % RQD % | POCKET PENT/ TORVANE (TSF) | USCS | H ₂ O CONTENT | DESCRIPTION | REMARKS |
| 1 | S-1 | 8 | 1.7 | 85% | | | D | 0.0-0.5: Loose to medium dense, yellowish brown (10YR 5/6), silty SAND and GRAVEL, dry, small to large angular gravel, fine to coarse grained sand | <ul style="list-style-type: none"> • Chatter at 3.0' bgs • Strong chatter from 6.5-7.5' • Slight chatter from ~7.5-8.0' • Bulk sample collected 8-10' bgs • 10-11.1': Some yellowish brown silt throughout |
| 2 | | 11 | | | | | | | |
| 3 | | 16 | | | | | | | |
| 4 | S-2 | 27 | 1.0 | 100% | | | D | 0.5-2.2: Very stiff, yellowish brown (10YR 5/6), SILT, dry, noncohesive, little coarse sand | |
| 5 | | 50/0.5 | | | | | | | |
| 6 | S-3 | 43 | 0.8 | 100% | | | D | 2.2-11.1: Very dense, weak red (5R 4/3), silty SAND and GRAVEL, dry, small to large angular gravel, fine to coarse grained sand (weathered metachryolite) | |
| 7 | | 50/0.3 | | | | | | | |
| 8 | | | | | | | | | |
| 9 | S-4 | 37 | 0.6 | 100% | | | D | | |
| 10 | | 50/0.1 | | | | | | | |
| 11 | S-5 | 20 | 1.4 | 100% | | | D | | |
| 12 | | 49 | | | | | | | |
| 13 | | 50/0.4 | | | | | | | |
| 14 | S-6 | 23 | 0.9 | 100% | | | D | | |
| 15 | | 50/0.4 | | | | | | | |
| 16 | | | | | | | | | Auger refusal at 11.1 feet bgs |
| 17 | | | | | | | | | |
| 18 | | | | | | | | | |
| 19 | | | | | | | | | |
| 20 | | | | | | | | | |

NOTE: DRAW STRATIFICATION LINES AT THE APPROXIMATE BOUNDARY BETWEEN CORE SAMPLES

NOTE: DRAW STRATIFICATION LINES AT THE APPROXIMATE BOUNDARY BETWEEN SOIL TYPES FOR THIS BORING LOCATION AND SHOW DEPTHS

ENGINEERS FIELD BORING LOG

| | |
|---------------------------------------|----------------------|
| BORING NO. <u>ITB-8</u> | |
| SHEET <u>1</u> | OF <u>1</u> |
| DATE: <u>7/16/13</u> | START <u>9/16/13</u> |
| | END <u>9/16/13</u> |
| O.G. ELEV <u> </u> | |

PROJECT NAME SGI- Northern Tract COUNTY Adams

SR SECT. SEGMENT OFFSET

STATION B OFFSET FROM CENTERLINE

INSPECTOR (SIGNED) Pauling Martin DRILLERS NAME/COMPANY Eric Benko / Eichelburgers

EQUIPMENT USED Dredrich D-50

DRILLING METHODS Hollow-stem Auger / split spoon sampling

CASING SIZE: 4 1/2 DEPTH: WATER DEPTH: TIME: DATE:

CHECKED BY: DATE: DEPTH: TIME: DATE:

NOT ENCOUNTERED SD

| DEPTH (FT) | SAMPLE NO./ TYPE/CORE RUN | BLOWS/0.5 FT. ON SAMPLER | RECOVERY (FT) | RECOVERY % RQD % | POCKET PENT/ TORVANE (TSF) | USCS | H ₂ O CONTENT | DESCRIPTION | REMARKS |
|------------|------------------------------|-----------------------------|---------------|------------------------|-------------------------------|------|--------------------------|--|---------|
| 2 | S-1 | 5-5- 4-16 | 1.1 | 55 | | | D | Stiff, light brown (7.54R 6/4) SILT noncohesive, non plastic | |
| 4 | S-2 | 15-22- 29-44 | 1.9 | 95 | | | D | grades into Hard pale red (2.54R 6/2) SILT with little gravel noncohesive, non plastic | |
| 6 | S-3 | 22-36- 38-50 | 1.8 | 90 | | | D | Hard, pale red, SILT w/ little gravel (2.54R 6/2) noncohesive, non plastic | |
| 8 | S-4 | 34-37- 36-27 | 1.6 | 80 | | | D | SAME AS ABOVE | |
| 10 | S-5 | 6-11- 16-18 | 1.7 | 85 | | | D | SAME AS ABOVE - VERY STIFF | |
| 12 | S-6 | 13-17- 35-41 | 1.5 | 75 | | | D | SAME AS ABOVE - HARD | |
| 15 | S-7 | 17-54- 46-50 | 1.5 | 75 | | | D | SAME AS ABOVE | |
| | | | | | | | | Highly weathered Metarhyolite | |
| | | | | | | | | 15' end of boring pz installed here | |

NOTE: DRAW STRATIFICATION LINES AT THE APPROXIMATE BOUNDARY BETWEEN SOIL TYPES FOR THIS BORING LOCATION AND SHOW DEPTHS

ENGINEERS FIELD BORING LOG

BORING NO. ITB-9
 SHEET 1 OF 1
 DATE: START 9/16/13
 END 9/16/13
 O.G. ELEV _____

PROJECT NAME SHI-Northern Tract COUNTY Adams
 SR _____ SECT. _____ SEGMENT _____ OFFSET _____
 STATION 9 OFFSET FROM CENTERLINE _____

INSPECTOR (SIGNED) Bretay Maita DRILLERS NAME/COMPANY Grubko/Eckelbergers

EQUIPMENT USED Diedrich D-50 track rig

DRILLING METHODS Hollow stem Auger/split spoon sampling

CASING SIZE: 3.5 DEPTH: _____ WATER DEPTH: _____ TIME: _____ DATE: _____

CHECKED BY: _____ DATE: _____ DEPTH: _____ TIME: _____ DATE: _____

NOT ENCOUNTERED ☒

| DEPTH (FT) | SAMPLE NO./TYPE/CORE RUN | BLOWS/0.5 FT. ON SAMPLER | RECOVERY (FT) | RECOVERY % RQD % | POCKET PENT/TORVANE (TSF) | USCS | H ₂ O CONTENT | DESCRIPTION | REMARKS |
|------------|--------------------------|--------------------------|---------------|---------------------|---------------------------|------|--------------------------|---|---------|
| 2 | S-1 | 7-9-19-36 | 1.2 | 60 | | | D | very stiff, light brown (7.5 YR 6/4) to pale red (2.5 YR 6/2) SILT w/ few gravel, noncohesive, nonplastic | |
| 4 | S-2 | 29-38-30-17 | 1.4 | 80 | | | D | SAME AS ABOVE - HARD 2.7-2.9 - green laminated weathered metabasalt | |
| 6 | S-3 | 10-14-13-17 | 1.7 | 85 | | | D | SAME AS ABOVE - VERY STIFF 5.4-5.6 - light gray (5Y 7/1) SILT w/ few gravel | |
| 8 | S-4 | 15-17-24-30 | 1.5 | 75 | | | D | SAME AS ABOVE - HARD | |
| 10 | S-5 | 17-21-25-30 | 1.8 | 90 | | | D | SAME AS ABOVE - SILT w/ little gravel | |
| 12 | S-6 | 28-31-21-23 | 1.5 | 75 | | | D | HARD, PALE RED (5R 6/2) SILT w/ little gravel, non cohesive, non plastic | |
| 15 | S-7 | 14-24-32-33 | 1.8 | 90 | | | D | SAME AS ABOVE - SILT w/ few gravel | |
| | | | | | | | | Extremely weathered metarhyolite 15' end of boring | |

NOTE: DRAW STRATIFICATION LINES AT THE APPROXIMATE BOUNDARY BETWEEN SOIL TYPES FOR THIS BORING LOCATION AND SHOW DEPTHS

ENGINEERS FIELD BORING LOG

BORING NO. ITB-10
 SHEET 1 OF 1
 DATE: START 9/17/13
 END 9/17/13
 O.G. ELEV _____

PROJECT NAME SGI-Northern Tract COUNTY Adams
 SR _____ SECT. _____ SEGMENT _____ OFFSET _____
 STATION 10 OFFSET FROM CENTERLINE _____

INSPECTOR (SIGNED) Barclay Manta DRILLERS NAME/COMPANY Eric Benko / Eichelbergers

EQUIPMENT USED Dedrich D-50 Track rig

DRILLING METHODS Hollow stem auger / split spoon sampling

CASING SIZE: 425 DEPTH: _____ WATER DEPTH: _____ TIME: _____ DATE: _____

CHECKED BY: _____ DATE: _____ DEPTH: _____ TIME: _____ DATE: _____

NOT ENCOUNTERED ☒

| DEPTH (FT) | SAMPLE NO./ TYPE/CORE RUN | BLOWS/0.5 FT. ON SAMPLER | RECOVERY (FT) | RECOVERY % RQD % | POCKET PENT/ TORVANE (TSF) | USCS | H ₂ O CONTENT | DESCRIPTION | REMARKS |
|------------|------------------------------|-----------------------------|---------------|------------------------|-------------------------------|------|--------------------------|--|---------|
| 2 | S-1 | 5-6- 6-9 | 1.7 | 85 | | | D | STIFF, reddish brown (5YR 4/4) clayey SILT, slightly cohesive, low plasticity | |
| 4 | S-2 | 9-20- 37-44 | 2.0 | 100 | | | P | 2-3- SAME AS ABOVE-HARD, 3-4- HARD PALE RED (5R 6/2) mottled into SAA, some laminating, noncohesive nonplastic | |
| 6 | S-3 | 10-44- 24-24 | 1.7 | 85 | | | D | 4-4.7 SAME AS ABOVE grades into pale red (5R 6/2) SILT w/ Gravel (few) non cohesive, non plastic | |
| 8 | S-4 | 15-18- 21-15 | 2.0 | 100 | | | D | HARD - SAME AS ABOVE | |
| 10 | S-5 | 9-9- 20-20 | 1.5 | 75 | | | D | 8-9.2- SAME AS ABOVE 9.2-10- PALE RED (5R 6/2) SILT w/ trace gravel, hard, slightly cohesive, nonplastic | |
| 12 | S-6 | 12-26- 32-34 | 1.5 | 75 | | | D | SAME AS ABOVE (4.2-10), some areas of reddish brown (5YR 4/4) (not a "fresh" look, rusted looking) | |
| 15 | S-7 | 15-17- 50/0.4 | 1.4 | 70 | | | D | SAME AS ABOVE- no areas of rust color | |
| | | | | | | | | 15' End of Boring p2 installed here | |

NOTE: DRAW STRATIFICATION LINES AT THE APPROXIMATE BOUNDARY BETWEEN SOIL TYPES FOR THIS BORING LOCATION AND SHOW DEPTHS

ENGINEERS FIELD BORING LOG

BORING NO. ITB-11
 SHEET 1 OF 1
 DATE: START 9/17/13
 END 9/17/13
 O.G. ELEV _____

PROJECT NAME SGI - Northern Tract COUNTY Adams
 SR _____ SECT. _____ SEGMENT _____ OFFSET _____
 STATION 11 OFFSET FROM CENTERLINE _____

INSPECTOR (SIGNED) Bruce Martin DRILLERS NAME/COMPANY Gric Benko/Eichelberger

EQUIPMENT USED Diedrich D-50 Track Rig

DRILLING METHODS Hollow Stem Auger / Split spoon sampling

CASING SIZE: 3 1/4 DEPTH: _____ WATER DEPTH: _____ TIME: _____ DATE: _____

CHECKED BY: _____ DATE: _____ DEPTH: _____ TIME: _____ DATE: _____

NOT ENCOUNTERED ☒

| DEPTH (FT) | SAMPLE NO./ TYPE/CORE RUN | BLOWS/0.5 FT. ON SAMPLER | RECOVERY (FT) | RECOVERY % RQD % | POCKET PENT/ TORVANE (TSF) | USCS | H ₂ O CONTENT | DESCRIPTION | REMARKS |
|------------|------------------------------|-----------------------------|---------------|------------------------|-------------------------------|------|--------------------------|--|---------|
| 2 | S-1 | 4-4- 6-9 | 1.9 | 95 | | | D | ^{BM} STIFF STIFF, strong brown clayey silt, non cohesive, non plastic (SR 4/6) | |
| 4 | S-2 | 21- 50/0.3 | 0.8 | 40 | | | D | SAME AS ABOVE - HARD Hard pale red (SR 4/2) silt w/ gravel grades into | |
| 6 | S-3 | 47-49- 38-26 | 1.8 | 90 | | | D | Hard pale red (SR 4/2) silt w/ little gravel, non cohesive, non plastic | |
| 8 | S-4 | 17-17- 13-13 | 1.5 | 75 | | | D | VERY STIFF PALE RED (BR 4/2) silt w/ few gravel, non cohesive, non plastic | |
| 10 | S-5 | 18-17- 20-20 | 1.2 | 60 | | | D | SAME AS ABOVE - HARD | |
| 12 | S-6 | 21-20- 17-20 | 1.5 | 75 | | | D | SAME AS ABOVE - | |
| 15 | S-7 | 14-38- 50/0.1 | 0.8 | 40 | | | D | SAME AS ABOVE | |
| | | | | | | | | Highly weathered metagabbro | |

NOTE: DRAW STRATIFICATION LINES AT THE APPROXIMATE BOUNDARY BETWEEN SOIL TYPES FOR THIS BORING LOCATION AND SHOW DEPTHS

ENGINEERS FIELD BORING LOG

BORING NO. ITB-12
 SHEET 1 OF 1
 DATE: START 9/17/13
 END 9/17/13
 O.G. ELEV _____

PROJECT NAME S6I northern tract COUNTY Adams
 SR _____ SECT. _____ SEGMENT _____ OFFSET _____
 STATION 12 OFFSET FROM CENTERLINE _____

INSPECTOR (SIGNED) Bretley Heath DRILLERS NAME/COMPANY Eric Benko/Eichelbergers

EQUIPMENT USED Diedrich D-50 track rig

DRILLING METHODS Hollow stem Auger / Split span sampling

CASING SIZE: 4 1/4 DEPTH: _____ WATER DEPTH: _____ TIME: _____ DATE: _____

CHECKED BY: _____ DATE: _____ DEPTH: _____ TIME: _____ DATE: _____

NOT ENCOUNTERED ☒

| DEPTH (FT) | SAMPLE NO./ TYPE/CORE RUN | BLOWS/0.5 FT. ON SAMPLER | RECOVERY (FT) | RECOVERY % RQD % | POCKET PENT/ TORVANE (TSF) | USCS | H ₂ O CONTENT | DESCRIPTION | REMARKS |
|------------|------------------------------|-----------------------------|---------------|------------------------|-------------------------------|------|--------------------------|---|---------|
| 2 | S-1 | 6-7- 10-15 | 1.6 | 80 | | | D | VERY STIFF, reddish brown (SYR 4/4) clayey silt, noncohesive, non plastic | |
| 4 | S-2 | 13-30- 37-40 | 1.6 | 80 | | | D | SAME AS ABOVE - HARD (2.0 - 3.2) 3.2-4. - pale red (SR 6/2) silt w/ trace gravel, nonc, nonp, gravel zone = 3.6-3.8 | |
| 6 | S-3 | 12-23- 23-25 | 1.8 | 90 | | | D | HARD, reddish brown (SYR 4/4) and pale red (SR 6/2) silt w/ trace gravel, non cohesive, nonplastic, gravel zone = 5.5-5.7 | |
| 8 | S-4 | 16-20- 20-24 | 1.5 | 75 | | | D | SAME AS ABOVE 7.1-8 - HARD PALE RED silt w/ few gravel, noncohesive, non plastic | |
| 10 | S-5 | 8-9- 14-23 | 1.5 | 75 | | | D | SAME AS ABOVE (7.1-8) - VERY STIFF | |
| 12 | S-6 | 12-6- 11-21 | 1.2 | 60 | | | D | SAME AS ABOVE | |
| 15 | S-7 | 12-22- 31-26 | 1.0 | 50 | | | D | SAME AS ABOVE - HARD | |
| | | | | | | | | 15 end of Boring | |
| | | | | | | | | piezometer installed | |

NOTE: DRAW STRATIFICATION LINES AT THE APPROXIMATE BOUNDARY BETWEEN SOIL TYPES FOR THIS BORING LOCATION AND SHOW DEPTHS

ENGINEERS FIELD BORING LOG

BORING NO. ITB-13SHEET 1 OF 1DATE: START 9/18/13END 9/18/13

O.G. ELEV _____

PROJECT NAME SHI - northern tract COUNTY Adams

SR _____ SECT. _____ SEGMENT _____ OFFSET _____

STATION .B OFFSET FROM CENTERLINE _____INSPECTOR (SIGNED) Bruce Manta DRILLERS NAME/COMPANY Eric Benko / GehelbergersEQUIPMENT USED Diedrich D-50 track rigDRILLING METHODS Hollow stem Auger / split spoon samplingCASING SIZE: 3 3/4 DEPTH: _____ WATER DEPTH: _____ TIME: _____ DATE: _____

CHECKED BY: _____ DATE: _____ DEPTH: _____ TIME: _____ DATE: _____

NOT ENCOUNTERED ☒

| DEPTH (FT) | SAMPLE NO. / TYPE/CORE RUN | BLOWS/0.5 FT. ON SAMPLER | RECOVERY (FT) | RECOVERY % RQD % | POCKET PENT / TORVANE (TSF) | USCS | H ₂ O CONTENT | DESCRIPTION | REMARKS |
|------------|----------------------------|--------------------------|---------------|---------------------|-----------------------------|------|--------------------------|--|---------|
| 2 | S-1 | 6-9 - 13-18 | 1.7 | 85 | | | D | very stiff, dark reddish brown (SR 4/3) clayey silt w/ trace gravel, noncohesive non plastic | |
| 4 | S-2 | 16-25 - 45-24 | 1.6 | 80 | | | D | SAME AS ABOVE - HARD gravel zone (3.7-4.0) | |
| 6 | S-3 | 7-10 - 16-19 | 1.4 | 70 | | | D | SAME AS ABOVE - very stiff mottled pale red (SR 6/2) at 5.2-6 | |
| 8 | S-4 | 15-19 - 50/0.5 | 1.5 | 75 | | | D | Hard reddish brown (SR 4/3) and mottled pale red (SR 6/2) silt slightly cohesive, nonplastic | |
| 10 | S-5 | 15-33 - 20-14 | 1.2 | 60 | | | D | 8-8.4 - SAME AS ABOVE 8.4-10.3 - pale red (SR 6/2) silt w/ trace gravel, hard, noncohesive, nonplastic | |
| 12 | S-6 | 11-12 - 14-17 | 1.4 | 70 | | | D | 10.3-12. - very stiff, reddish brown (SR 4/3) clayey silt w/ trace gravel zone (11.6-11.8) → pale red mottled, noncohesive non plastic | |
| 15 | S-7 | 9-8 - 10-20 | 1.5 | 75 | | | D | SAME AS ABOVE - pale red mottled silt increases w/ depth, very stiff | |
| | | | | | | | | End of Boring - 15' | |

NOTE: DRAW STRATIFICATION LINES AT THE APPROXIMATE BOUNDARY BETWEEN SOIL TYPES FOR THIS BORING LOCATION AND SHOW DEPTHS

ENGINEERS FIELD BORING LOG

BORING NO. ITB-14
 SHEET 1 OF 1
 DATE: START 9/10/13
 END 9/10/13
 O.G. ELEV _____

PROJECT NAME SGT Northern tract COUNTY Adams
 SR _____ SECT. _____ SEGMENT _____ OFFSET _____
 STATION 14 OFFSET FROM CENTERLINE _____

INSPECTOR (SIGNED) Buttby Manta DRILLERS NAME/COMPANY Eric Benko/Eichelbergers

EQUIPMENT USED Dudrick D-50 track rig

DRILLING METHODS Hollow Stem Auger / split spoon sampling

CASING SIZE: 444 DEPTH: _____ WATER DEPTH: _____ TIME: _____ DATE: _____

CHECKED BY: _____ DATE: _____ DEPTH: _____ TIME: _____ DATE: _____

NOT ENCOUNTERED ☒

| DEPTH (FT) | SAMPLE NO./ TYPE/CORE RUN | BLOWS/0.5 FT. ON SAMPLER | RECOVERY (FT) | RECOVERY % RQD % | POCKET PENT/ TORVANE (TSF) | USCS | H ₂ O CONTENT | DESCRIPTION | REMARKS |
|------------|------------------------------|-----------------------------|---------------|------------------------|-------------------------------|------|--------------------------|--|---------|
| 2 | S-1 | 7-11. 11-21 | 1.2 | 60 | | | D | Strong Brown (7.5 YR 4/6) silt w/ pale red (5R 6/2) gravel, noncohesive, non-plastic, very stiff | |
| 4 | S-2 | 20-20 40-21 | 1.5 | 75 | | | D | Strong Brown (7.5 YR 4/6) and pale red (5R 6/2) silt w/ few gravel, some lamination, noncohesive, nonplastic, HARD | |
| 6 | S-3 | 12-16- 24-28 | 1.2 | 60 | | | D | HARD, pale red (5R 6/2) silt w/ many gravel, noncohesive, non plastic, | |
| 8 | S-4 | 22-22 20-14 | 1.6 | 80 | | | D | SAME AS ABOVE | |
| 10 | S-5 | 15-45- 50-50 | 1.4 | 70 | | | D | SAME AS ABOVE | |
| 12 | S-6 | 50/0.4 | 6.4 | 20 | | | D | SAME AS ABOVE | |
| | | | | | | | | Refusal @ 12.6' | |
| | | | | | | | | Gravel is medium to coarse sized | |
| | | | | | | | | piezometer installed here | |

NOTE: DRAW STRATIFICATION LINES AT THE APPROXIMATE BOUNDARY BETWEEN SOIL TYPES FOR THIS BORING LOCATION AND SHOW DEPTHS

ENGINEERS FIELD BORING LOG

BORING NO. PTB-15
 SHEET 1 OF 1
 DATE: START 9/18/13
 END 9/18/13
 O.G. ELEV

PROJECT NAME SGI-northern tract COUNTY Adams
 SR SECT. SEGMENT OFFSET
 STATION 15 OFFSET FROM CENTERLINE
 INSPECTOR (SIGNED) Buckley Martin DRILLERS NAME/COMPANY Eric Benko/Enchelbergers
 EQUIPMENT USED Diedrich D-50 track rig
 DRILLING METHODS Hollow Stem Auger / Split spoon Sampling
 CASING SIZE: 3.74 DEPTH: WATER DEPTH: TIME: DATE:
 CHECKED BY: DATE: DEPTH: TIME: DATE:

NOT ENCOUNTERED ☒

| DEPTH (FT) | SAMPLE NO./ TYPE/CORE RUN | BLOWS/0.5 FT. ON SAMPLER | RECOVERY (FT) | RECOVERY % RQD % | POCKET PENT/ TORVANE (TSF) | USCS | H ₂ O CONTENT | DESCRIPTION | REMARKS |
|------------|------------------------------|-----------------------------|---------------|------------------------|-------------------------------|------|--------------------------|--|---------|
| 2 | S-1 | 9-11- 11-7 | 0.5 | 25 | | | D | very stiff, broken up metatuffolite w/ very little strong brown (7.5YR 4/6) silt noncohesive, nonplastic | |
| 4 | S-2 | 6-7- 12-12 | 0.7 | 35 | | | D | very stiff, strong brown (7.5YR 4/6) silt w/ few gravel, nonplastic, noncohesive | |
| 6 | S-3 | 25-29- 16-42 | 1.2 | 60 | | | D | 4.0-4.3 (SAME AS ABOVE) 4.3-6.0 - pale red (5R 6/2) silt w/ many gravel hard, nonplastic, noncohesive | |
| 8 | S-4 | 24- 50/0.0 | 0.5 | 25 | | | D | SAME AS ABOVE | |
| 10 | S-5 | 8-12- 13-12 | 1.1 | 55 | | | D | very stiff, pale red (5R 6/2) and ^{some} strong brown (7.5YR 4/6) silt, noncohesive, nonplastic | |
| 12 | S-6 | 14-21- 21-54/2 | 1.4 | 70 | | | D | Hard, pale red (5R 6/2) silt w/ many gravel, noncohesive, nonplastic | |
| | | | | | | | | Refusal @ 12.4' (metatuffolite) Gravel ranges from small to coarse | |

NOTE: DRAW STRATIFICATION LINES AT THE APPROXIMATE BOUNDARY BETWEEN SOIL TYPES FOR THIS BORING LOCATION AND SHOW DEPTHS

ENGINEERS FIELD BORING LOG

| | |
|----------------------------|-------------|
| BORING NO. <u>ITB-16</u> | |
| SHEET <u>1</u> | OF <u>1</u> |
| DATE: START <u>9-20-13</u> | |
| END <u>9-20-13</u> | |
| O.G. ELEV _____ | |

PROJECT NAME SGI North Tract COUNTY Adams

SR _____ SECT. _____ SEGMENT _____ OFFSET _____

STATION _____ OFFSET FROM CENTERLINE _____

INSPECTOR (SIGNED) Bruce Skuban DRILLERS NAME/COMPANY Eric Benko / Eichelbergers

EQUIPMENT USED Diedrich D-50 Track Rig

DRILLING METHODS Hollow-Stem Auger / Split-Spoon Sampling

CASING SIZE: 3 1/4" DEPTH: _____ WATER DEPTH: _____ TIME: _____ DATE: _____

CHECKED BY: _____ DATE: _____ DEPTH: _____ TIME: _____ DATE: _____

NOT ENCOUNTERED ☒

| DEPTH (FT) | SAMPLE NO./ TYPE/CORE RUN | BLOWS/0.5 FT. ON SAMPLER | RECOVERY (FT) | RECOVERY % RQD % | POCKET PENT/ TORVANE (TSF) | USCS | H ₂ O CONTENT | DESCRIPTION | REMARKS |
|------------|------------------------------|-----------------------------|---------------|------------------------|-------------------------------|------|--------------------------|--|--|
| 1 | S-1 | 3 5 7 | 1.7 | 85% | | | D | 0.0-2.0: Stiff, yellowish brown (104R 5/6), SILT, dry | |
| 2 | | 10 | | | | | | | |
| 3 | S-2 | 8 8 8 | 1.6 | 80% | | | D | 2.0-4.4: Very stiff, yellowish brown (104R 5/6), SILT, dry, trace coarse angular sand | |
| 4 | | 10 | | | | | | | |
| 5 | S-3 | 7 11 15 | 1.8 | 90% | | | D | 4.4-15.0: Medium to very dense, light pink (SR 8/2), silty GRAVEL, dry, small to large angular gravel, talay feel | Sepulchre (Phyllite?) |
| 6 | | 23 | | | | | | | |
| 7 | S-4 | 38 50/0.3 | 0.8 | 100% | | | D | • increasing large gravel with depth | |
| 8 | | | | | | | | | |
| 9 | S-5 | 23 40 30 | 1.6 | 80% | | | D | | |
| 10 | | 15 | | | | | | | |
| 11 | S-6 | 8 48 28 | 1.9 | 95% | | | D | | |
| 12 | | 50 | | | | | | | |
| 13 | S-7 | 50/0.2 | 0.1 | 50% | | | D | | |
| 14 | | | | | | | | | • Strong chatter at 14.0', grinding • Augered to 15.0' bs, install piezometer |
| 15 | | | | | | | | | |

NOTE: DRAW STRATIFICATION LINES AT THE APPROXIMATE BOUNDARY BETWEEN SOIL TYPES FOR THIS BORING LOCATION AND SHOW DEPTHS

ENGINEERS FIELD BORING LOG

| | |
|----------------------------|-------------|
| BORING NO. <u>ITB-17</u> | |
| SHEET <u>1</u> | OF <u>1</u> |
| DATE: START <u>9-20-13</u> | |
| END <u>9-20-13</u> | |
| O.G. ELEV _____ | |

PROJECT NAME SGI North Tract COUNTY Adams

SR _____ SECT. _____ SEGMENT _____ OFFSET _____

STATION _____ OFFSET FROM CENTERLINE _____

INSPECTOR (SIGNED) Bruce Skuban DRILLERS NAME/COMPANY Eric Benko / Eichelbergers

EQUIPMENT USED Diedrich D-50 Track Rig

DRILLING METHODS Hollow-Stem Auger / SPI-4-Spoon Sampling

CASING SIZE: 3 1/4" DEPTH: _____ WATER DEPTH: _____ TIME: _____ DATE: _____

CHECKED BY: _____ DATE: _____ DEPTH: _____ TIME: _____ DATE: _____

NOT ENCOUNTERED ☒

| DEPTH (FT) | SAMPLE NO./ TYPE/CORE RUN | BLOWS/0.5 FT. ON SAMPLER | RECOVERY (FT) | RECOVERY % RQD % | POCKET PENT/ TORVANE (TSF) | USCS | H ₂ O CONTENT | DESCRIPTION | REMARKS | |
|------------|------------------------------|-----------------------------|---------------|------------------------|-------------------------------|------|--------------------------|---|--|-----------------------------|
| 1 | S-1 | 4 | 1.2 | 60% | | | M | 0.0-2.0: Stiff, yellowish brown (10YR 5/6), SILT, moist, little coarse sand, trace small angular gravel | - Saprolite - Collected bulk Sample 2-10' | |
| 2 | | 4 | | | | | | | | |
| 3 | | 11 | | | | | | | | |
| 4 | S-2 | 30 | 1.6 | 80% | | | D | 2.0-4.5: Hard, Strong brown (7.5YR 4/6), SILT with GRAVEL, dry, small to large angular gray gravel | | |
| 5 | | 20 | | | | | | | | |
| 6 | | 17 | | | | | | | | |
| 7 | S-3 | 19 | 1.6 | 80% | | | D | 4.5-6.0: Hard, light gray (5Y 7/1), clay SILT, dry | | |
| 8 | | 21 | | | | | | | | |
| 9 | | 10 | | | | | | | | |
| 10 | S-4 | 13 | 1.9 | 95% | | | M | 6.0-10.0: Hard, light gray (5Y 7/1), SILT, moist, talcy feel | | |
| 11 | | 18 | | | | | | | | |
| 12 | | 23 | | | | | | | | |
| 13 | S-5 | 16 | 1.8 | 90% | | | M | 10.0-11.3: Hard, light gray (5Y 7/1) and Strong brown (7.5YR 4/6), SILT, moist, mottled | | |
| 14 | | 18 | | | | | | | | |
| 15 | | 21 | | | | | | | | |
| 16 | S-6 | 30 | 1.3 | 100% | | | M | 13.0-13.2: Hard, light gray (5Y 7/1), SILT, dry, little coarse sand | | |
| 17 | | 13 | | | | | | | | |
| 18 | | 25 | | | | | | | | |
| 19 | S-7 | 36 | 0.2 | 100% | | | D | | | |
| 20 | | 45 | | | | | | | | |
| 21 | | 27 | | | | | | | | |
| 22 | | 50/0.3 | | | | | | | | - Augured down to 15.0' bgs |
| 23 | | | | | | | | | | |
| 24 | | | | | | | | | | |
| 25 | | | | | | | | | | |
| 26 | | | | | | | | | | |
| 27 | | | | | | | | | | |
| 28 | | | | | | | | | | |
| 29 | | | | | | | | | | |
| 30 | | | | | | | | | | |
| 31 | | | | | | | | | | |
| 32 | | | | | | | | | | |
| 33 | | | | | | | | | | |
| 34 | | | | | | | | | | |
| 35 | | | | | | | | | | |
| 36 | | | | | | | | | | |
| 37 | | | | | | | | | | |
| 38 | | | | | | | | | | |
| 39 | | | | | | | | | | |
| 40 | | | | | | | | | | |
| 41 | | | | | | | | | | |
| 42 | | | | | | | | | | |
| 43 | | | | | | | | | | |
| 44 | | | | | | | | | | |
| 45 | | | | | | | | | | |
| 46 | | | | | | | | | | |
| 47 | | | | | | | | | | |
| 48 | | | | | | | | | | |
| 49 | | | | | | | | | | |
| 50 | | | | | | | | | | |
| 51 | | | | | | | | | | |
| 52 | | | | | | | | | | |
| 53 | | | | | | | | | | |
| 54 | | | | | | | | | | |
| 55 | | | | | | | | | | |
| 56 | | | | | | | | | | |
| 57 | | | | | | | | | | |
| 58 | | | | | | | | | | |
| 59 | | | | | | | | | | |
| 60 | | | | | | | | | | |
| 61 | | | | | | | | | | |
| 62 | | | | | | | | | | |
| 63 | | | | | | | | | | |
| 64 | | | | | | | | | | |
| 65 | | | | | | | | | | |
| 66 | | | | | | | | | | |
| 67 | | | | | | | | | | |
| 68 | | | | | | | | | | |
| 69 | | | | | | | | | | |
| 70 | | | | | | | | | | |
| 71 | | | | | | | | | | |
| 72 | | | | | | | | | | |
| 73 | | | | | | | | | | |
| 74 | | | | | | | | | | |
| 75 | | | | | | | | | | |
| 76 | | | | | | | | | | |
| 77 | | | | | | | | | | |
| 78 | | | | | | | | | | |
| 79 | | | | | | | | | | |
| 80 | | | | | | | | | | |
| 81 | | | | | | | | | | |
| 82 | | | | | | | | | | |
| 83 | | | | | | | | | | |
| 84 | | | | | | | | | | |
| 85 | | | | | | | | | | |
| 86 | | | | | | | | | | |
| 87 | | | | | | | | | | |
| 88 | | | | | | | | | | |
| 89 | | | | | | | | | | |
| 90 | | | | | | | | | | |
| 91 | | | | | | | | | | |
| 92 | | | | | | | | | | |
| 93 | | | | | | | | | | |
| 94 | | | | | | | | | | |
| 95 | | | | | | | | | | |
| 96 | | | | | | | | | | |
| 97 | | | | | | | | | | |
| 98 | | | | | | | | | | |
| 99 | | | | | | | | | | |
| 100 | | | | | | | | | | |

NOTE: DRAW STRATIFICATION LINES AT THE APPROXIMATE BOUNDARY BETWEEN SOIL TYPES FOR THIS BORING LOCATION AND SHOW DEPTHS

ENGINEERS FIELD BORING LOG

| | |
|----------------------------|-------------|
| BORING NO. <u>ITB-18</u> | |
| SHEET <u>1</u> | OF <u>1</u> |
| DATE: START <u>9-23-13</u> | |
| END _____ | |
| O.G. ELEV _____ | |

PROJECT NAME SGI North Tract COUNTY Adams

SR _____ SECT. _____ SEGMENT _____ OFFSET _____

STATION _____ OFFSET FROM CENTERLINE _____

INSPECTOR (SIGNED) Bruce Skuban DRILLERS NAME/COMPANY Eric Banko / Eichelbergers

EQUIPMENT USED Diedrich D-50 Track Rig

DRILLING METHODS Hollow-Stem Auger / Split-Spoon Sampling

CASING SIZE: 3 1/4" DEPTH: _____ WATER DEPTH: _____ TIME: _____ DATE: _____

CHECKED BY: _____ DATE: _____ DEPTH: _____ TIME: _____ DATE: _____

NOT ENCOUNTERED ☒

| DEPTH (FT) | SAMPLE NO./ TYPE/CORE RUN | BLOWS/0.5 FT. ON SAMPLER | RECOVERY (FT) | RECOVERY % RQD % | POCKET PENT/ TORVANE (TSF) | USCS | H ₂ O CONTENT | DESCRIPTION | REMARKS |
|------------|------------------------------|-----------------------------|---------------|------------------------|-------------------------------|------|--------------------------|---|---|
| 1 | S-1 | 3 4 8 10 | 1.5 | 75% | | | D | 0.0-2.0: Stiff, yellowish brown (10YR 5/6), SILT, dry, trace coarse sand, small gravel | |
| 2 | | | | | | | | | |
| 3 | S-2 | 14 17 21 29 | 1.6 | 80% | | | M | 2.0-3.0: Hard, strong brown (7.5YR 4/6), clayey SILT, moist, trace coarse sand, small gravel | |
| 4 | | | | | | | M | 3.0-4.3: Hard, light gray (5Y 7/1) and strong brown (7.5YR 4/6), SILT, moist, little small angular gravel and coarse sand | - Squeelite |
| 5 | S-3 | 8 10 12 17 | 1.8 | 90% | | | M | 4.3-6.0: Very stiff, light pinkish gray, SILT, moist, noncohesive, talcy feel | |
| 6 | | | | | | | | | |
| 7 | S-4 | 15 17 20 24 | 1.8 | 90% | | | D | 6.0-10.0: Hard, pale red (5R 6/2), SILT, dry, visible laminations present, noncohesive, talcy feel | |
| 8 | | | | | | | | | |
| 9 | S-5 | 7 13 20 27 | 1.5 | 75% | | | D | | |
| 10 | | | | | | | | | |
| 11 | S-6 | 20 23 28 46 | 2.0 | 100% | | | D | 10.0-12.0: Hard, pale red (5R 6/2) and light gray (5Y 7/1), SILT, dry, visible vertical laminations, noncohesive, mottled, talcy feel | |
| 12 | | | | | | | | | |
| 13 | | | | | | | | | |
| 14 | S-7 | 14 25 49 50/0.3 | 1.6 | 89% | | | M | 13.0-15.0: Hard, pale red (5R 6/2), SILT, moist, noncohesive, talcy feel | Augered down to 15' bgs, installed piezometer |
| 15 | | | | | | | | | |

NOTE: DRAW STRATIFICATION LINES AT THE APPROXIMATE BOUNDARY BETWEEN SOIL TYPES FOR THIS BORING LOCATION AND SHOW DEPTHS

ENGINEERS FIELD BORING LOG

| | |
|----------------------------|--------------------|
| BORING NO. <u>ITB-19</u> | |
| SHEET <u>1</u> | OF <u>1</u> |
| DATE: <u>START 9-23-13</u> | |
| | END <u>9-23-13</u> |
| O.G. ELEV. _____ | |

PROJECT NAME SGI North Tract COUNTY Adams

SR _____ SECT. _____ SEGMENT _____ OFFSET _____

STATION _____ OFFSET FROM CENTERLINE _____

INSPECTOR (SIGNED) Bruce Skuban DRILLERS NAME/COMPANY Eric Renko / Eichelbergers

EQUIPMENT USED Diedrich D-50 Track Rig

DRILLING METHODS Hollow-Stem Auger / Split-Spoon Sampling

CASING SIZE: 3 1/4" DEPTH: _____ WATER DEPTH: _____ TIME: _____ DATE: _____

CHECKED BY: _____ DATE: _____ DEPTH: _____ TIME: _____ DATE: _____

NOT ENCOUNTERED ☒

| DEPTH (FT) | SAMPLE NO./TYPE/CORE RUN | BLOWS/0.5 FT. ON SAMPLER | RECOVERY (FT) | RECOVERY % RQD % | POCKET PENT/TORVANE (TSF) | USCS | H ₂ O CONTENT | DESCRIPTION | REMARKS |
|------------|--------------------------|--------------------------|---------------|---------------------|---------------------------|------|--------------------------|--|--------------------------------|
| 1 | S-1 | 4 | 1.8 | 90% | | | M | 0.0-2.0: Very stiff, yellowish brown (10YR 5/6), SILT, moist, nonclayey, little coarse sand | |
| | | 7 | | | | | | | |
| | | 9 | | | | | | | |
| 2 | S-2 | 11 | 1.6 | 84% | | | M | 2.0-3.8: Hard, yellowish brown (10YR 5/6) and weak red (5R 4/3), SAND SILT with GRAVEL, moist, nonclayey, small to large angular gravel, | Weathered metachyolite |
| 3 | | 24 | | | | | | | |
| 4 | | 44 | | | | | | | |
| | S-3 | 50/0.4 | 1.8 | 90% | | | D | 3.8-6.0: Very dense, weak red (5R 4/3), SILTY SAND AND GRAVEL, dry, small to large angular gravel, fine to coarse sand, little to few brown silt | Weathered metachyolite |
| 5 | | 27 | | | | | | | |
| 6 | | 37 | | | | | | | |
| | S-4 | 40 | 1.7 | 85% | | | M | 6.0-6.5: Hard, pale red (5R 6/2), SILT, moist, trace coarse sand and small angular gravel | Saprolite |
| 7 | | 26 | | | | | | | |
| 8 | | 27 | | | | | | | |
| | S-5 | 40 | 1.6 | 80% | | | M | 6.5-8.0: Hard, pale red (5R 6/2) and drab gray, SILT, moist, mottled, few yellowish brown silt | |
| 9 | | 13 | | | | | | | |
| 10 | | 15 | | | | | | | |
| | S-6 | 21 | 1.7 | 89% | | | M | 8.0-10.0: Hard, pale red (5R 6/2), SILT, moist, few yellowish brown silt | |
| 11 | | 21 | | | | | | | |
| 12 | | 24 | | | | | | | |
| | S-7 | 50/0.4 | 1.7 | 94% | | | M | 10.0-15.0: Hard, pale red (5R 6/2) and weak red (5R 4/3), SILT, moist, some yellowish brown silt, visible lamination present, weathered metachyolite at bottom | Slight grinding ~ 12-13' bgs |
| 13 | | 21 | | | | | | | |
| 14 | | 21 | | | | | | | |
| | S-7 | 24 | 1.7 | 94% | | | M | | Vertical lamination 13-15' bgs |
| 15 | | 50/0.3 | | | | | | | |
| | | 13 | | | | | | | |

NOTE: DRAW STRATIFICATION LINES AT THE APPROXIMATE BOUNDARY BETWEEN SOIL TYPES FOR THIS BORING LOCATION AND SHOW DEPTHS

ENGINEERS FIELD BORING LOG

| | |
|----------------------------|-------------|
| BORING NO. <u>ITB-20</u> | |
| SHEET <u>1</u> | OF <u>1</u> |
| DATE: START <u>9-24-13</u> | |
| END <u>9-24-13</u> | |
| O.G. ELEV _____ | |

PROJECT NAME SGI North Tract COUNTY Adams

SR _____ SECT. _____ SEGMENT _____ OFFSET _____

STATION _____ OFFSET FROM CENTERLINE _____

INSPECTOR (SIGNED) Bruce Skuban DRILLERS NAME/COMPANY Eric Ranko / Eichelbergers

EQUIPMENT USED Diedrich D-50 Track Rig

DRILLING METHODS Hollow-Stem Auger / Split-Spoon Sampling

CASING SIZE: 3 1/4" DEPTH: _____ WATER DEPTH: _____ TIME: _____ DATE: _____

CHECKED BY: _____ DATE: _____ DEPTH: _____ TIME: _____ DATE: _____

NOT ENCOUNTERED ☒

| DEPTH (FT) | SAMPLE NO./ TYPE/CORE RUN | BLOWS/0.5 FT. ON SAMPLER | RECOVERY (FT) | RECOVERY % RQD % | POCKET PENT/ TORVANE (TSF) | USCS | H ₂ O CONTENT | DESCRIPTION | REMARKS |
|------------|------------------------------|-----------------------------|---------------|------------------------|-------------------------------|------|--------------------------|--|--|
| 1 | S-1 | 3 5 5 12 | 1.1 | 55% | | | D | 0.0-2.0: Stiff, lt. brownish gray (2.5Y 6/2), GRAVELY SILT WITH SAND, dry, small to large angular gravel | • Gravel is weathered metabasalt |
| 2 | | | | | | | | | • Chatter at 2' bgs |
| 3 | S-2 | 16 26 27 | 1.7 | 89% | | | D | 2.0-4.8: Hard, lt. brownish gray (2.5Y 6/2), GRAVELY SILT WITH SAND, dry, small to large angular gravel. | • Some cobbles/boulders |
| 4 | | 50/0.4 | | | | | | | • Grinding From 4.0-4.8' |
| | S-3 | 50/0.2 | 0.2 | 100% | | | D | | • Auger refusal at 4.8' bgs |
| 5 | | | | | | | | | |
| 6 | | | | | | | | | • Bulk sample collected 0-4.8', combined with ITB-20A 0-4.6' |
| 7 | | | | | | | | | |
| 8 | | | | | | | | | |
| 9 | | | | | | | | | |
| 10 | | | | | | | | | |
| 11 | | | | | | | | | |
| 12 | | | | | | | | | |
| 13 | | | | | | | | | |
| 14 | | | | | | | | | |
| 15 | | | | | | | | | |

NOTE: DRAW STRATIFICATION LINES AT THE APPROXIMATE BOUNDARY BETWEEN SOIL TYPES FOR THIS BORING LOCATION AND SHOW DEPTHS

ENGINEERS FIELD BORING LOG

| | |
|----------------------------|-------------|
| BORING NO. <u>ITB-20A</u> | |
| SHEET <u>1</u> | OF <u>1</u> |
| DATE: START <u>9-24-13</u> | |
| END <u>9-24-13</u> | |
| O.G. ELEV _____ | |

PROJECT NAME SGI North Tract COUNTY Adams

SR _____ SECT. _____ SEGMENT _____ OFFSET ~5' west

STATION _____ OFFSET FROM CENTERLINE _____

INSPECTOR (SIGNED) Bruce Skuban DRILLERS NAME/COMPANY Eric Benko / Eichelbergers

EQUIPMENT USED Diedrich D-50 Track Rig

DRILLING METHODS Hollow-Stem Auger / Split-Spoon Sampling

CASING SIZE: 3 1/4" DEPTH: _____ WATER DEPTH: _____ TIME: _____ DATE: _____

CHECKED BY: _____ DATE: _____ DEPTH: _____ TIME: _____ DATE: _____

NOT ENCOUNTERED ☒

| DEPTH (FT) | SAMPLE NO./ TYPE/CORE RUN | BLOWS/0.5 FT. ON SAMPLER | RECOVERY (FT) | RECOVERY % RQD % | POCKET PENT/ TORVANE (TSF) | USCS | H ₂ O CONTENT | DESCRIPTION | REMARKS |
|------------|------------------------------|-----------------------------|---------------|------------------------|-------------------------------|------|--------------------------|---|----------------------------|
| 1 | | | | | | | | • Offset ~ 5' west from ITB-20. Attempted to auger to 6' to resume sampling | • Chatter at 2' bgs |
| 2 | | | | | | | | | • Slight chatter at 4' bgs |
| 3 | | | | | | | | | |
| 4 | | | | | | | | | • Auger refusal at 4.6' |
| 5 | | | | | | | | • Bulk sample combined with ITB-20 | |
| 6 | | | | | | | | | |
| 7 | | | | | | | | | |
| 8 | | | | | | | | | |
| 9 | | | | | | | | | |
| 10 | | | | | | | | | |
| 11 | | | | | | | | | |
| 12 | | | | | | | | | |
| 13 | | | | | | | | | |
| 14 | | | | | | | | | |
| 15 | | | | | | | | | |

NOTE: DRAW STRATIFICATION LINES AT THE APPROXIMATE BOUNDARY BETWEEN SOIL TYPES FOR THIS BORING LOCATION AND SHOW DEPTHS

ENGINEERS FIELD BORING LOG

| | |
|----------------------------|-------------|
| BORING NO. <u>ITB-21</u> | |
| SHEET <u>1</u> | OF <u>1</u> |
| DATE: START <u>9-24-13</u> | |
| END <u>9-24-13</u> | |
| O.G. ELEV _____ | |

PROJECT NAME SGI North Tract COUNTY Adams

SR _____ SECT. _____ SEGMENT _____ OFFSET _____

STATION _____ OFFSET FROM CENTERLINE _____

INSPECTOR (SIGNED) Bruce Skuban DRILLERS NAME/COMPANY Eric Benko / Eichelbergers

EQUIPMENT USED Diedrich D-50 Track Rig

DRILLING METHODS Hollow-Stem Auger / Split-Spoon Sampling

CASING SIZE: 3 1/4" DEPTH: _____ WATER DEPTH: _____ TIME: _____ DATE: _____

CHECKED BY: _____ DATE: _____ DEPTH: _____ TIME: _____ DATE: _____

NOT ENCOUNTERED ☒

| DEPTH (FT) | SAMPLE NO./ TYPE/CORE RUN | BLOWS/0.5 FT. ON SAMPLER | RECOVERY (FT) | RECOVERY % RQD % | POCKET PENT/ TORVANE (TSF) | USCS | H ₂ O CONTENT | DESCRIPTION | REMARKS |
|------------|------------------------------|-----------------------------|---------------|------------------------|-------------------------------|------|--------------------------|---|---|
| 1 | S-1 | 3 | 1.5 | 75% | | | D | 0.0-2.0: medium dense, pale brown (10YR 6/3), SILTY GRAVEL, dry, small to large angular gravel, little fine to coarse sand | • Gravel is weathered metabasalt |
| 2 | | 5 | | | | | | | |
| 3 | | 7 | | | | | | | |
| 4 | S-2 | 15 | 1.8 | 90% | | | D | 2.0-4.2: Hard, brown (10YR 5/3), SILT, dry, noncohesive, little small angular gravel and fine to coarse sand | • Slight chatter at 4.0 fss • Grinding 4.5-5.1 fss |
| 5 | | 20 | | | | | | | |
| 6 | | 20 | | | | | | | |
| 7 | S-3 | 32 | 0.9 | 100% | | | D | 4.2-5.1: Very dense, dark greyish green, SILTY SAND AND GRAVEL, dry, small to large angular gravel, fine to coarse sand; weathered metabasalt | Auger refusal at 5.1 fss |
| 8 | | 42 | | | | | | | |
| 9 | | 21 | | | | | | | |
| 10 | | 50/0.4 | | | | | | | |
| 11 | | | | | | | | | |
| 12 | | | | | | | | | |
| 13 | | | | | | | | | |
| 14 | | | | | | | | | |
| 15 | | | | | | | | | |

NOTE: DRAW STRATIFICATION LINES AT THE APPROXIMATE BOUNDARY BETWEEN SOIL TYPES FOR THIS BORING LOCATION AND SHOW DEPTHS

ENGINEERS FIELD BORING LOG

| | |
|----------------------------|-------------|
| BORING NO. <u>ITB-21A</u> | |
| SHEET <u>1</u> | OF <u>1</u> |
| DATE: START <u>9-24-13</u> | |
| END <u>9-24-13</u> | |
| O.G. ELEV _____ | |

PROJECT NAME SGI North Tract COUNTY Adams

SR _____ SECT. _____ SEGMENT _____ OFFSET ~5' east

STATION _____ OFFSET FROM CENTERLINE _____

INSPECTOR (SIGNED) Bruce Skuban DRILLERS NAME/COMPANY Eric Benko / Eichelbergers

EQUIPMENT USED Diedrich D-50 Track Rig

DRILLING METHODS Hollow-Stem Auger / Split-Spoon Sampling

CASING SIZE: 3 1/4" DEPTH: _____ WATER DEPTH: _____ TIME: _____ DATE: _____

CHECKED BY: _____ DATE: _____ DEPTH: _____ TIME: _____ DATE: _____

NOT ENCOUNTERED ☒

| DEPTH (FT) | SAMPLE NO./ TYPE/CORE RUN | BLOWS/0.5 FT. ON SAMPLER | RECOVERY (FT) | RECOVERY % RQD % | POCKET PENT/ TORVANE (TSF) | USCS | H ₂ O CONTENT | DESCRIPTION | REMARKS |
|------------|------------------------------|-----------------------------|---------------|------------------------|-------------------------------|------|--------------------------|---|---|
| 1 | | | | | | | | • Offset ~ 5' east from ITB-21. Attempted to auger to 6' to resume sampling | |
| 2 | | | | | | | | | • Chatter at 2.5' bss to 3.5' bss |
| 3 | | | | | | | | | |
| 4 | | | | | | | | | |
| 5 | | | | | | | | | |
| 6 | | | | | | | | | |
| 7 | S-1 | 13 21 25 50/0.2 | 1.5 | 88% | | | M D | 6.0-6.4': Hard, brown (10YR 5/3) and lt brownish gray (2.5Y 6/2), SILT, moist, noncohesive, mottled, trace coarse sand 6.4-7.8': Very dense, dark grayish green, SILTY SANDS AND GRAVEL, dry, small to large angular gravel, fine to coarse sand, weathered metabasalt | • Grinding at 7.5' bss • Auger refusal at 7.8' bss |
| 8 | | | | | | | | | |
| 9 | | | | | | | | | |
| 10 | | | | | | | | | |
| 11 | | | | | | | | | |
| 12 | | | | | | | | | |
| 13 | | | | | | | | | |
| 14 | | | | | | | | | |
| 15 | | | | | | | | | |

NOTE: DRAW STRATIFICATION LINES AT THE APPROXIMATE BOUNDARY BETWEEN SOIL TYPES FOR THIS BORING LOCATION AND SHOW DEPTHS

ENGINEERS FIELD BORING LOG

BORING NO. ITB-22

SHEET 1 OF 1

DATE: START 9/25/13

END 9/25/13

O.G. ELEV _____

PROJECT NAME St. Northern Tract COUNTY Adams

SR _____ SECT. _____ SEGMENT _____ OFFSET _____

STATION 22 OFFSET FROM CENTERLINE

INSPECTOR (SIGNED) Bruce Martin DRILLERS NAME/COMPANY Eric Benko/Eichelbergers

EQUIPMENT USED Dedrich D-150 track rig

DRILLING METHODS Hollow stem auger 3 1/4

CASING SIZE: 3 1/4 DEPTH: 0 WATER DEPTH: _____ TIME: _____ DATE: _____

CHECKED BY: _____ DATE: _____ DEPTH: _____ TIME: _____ DATE: _____

NOT ENCOUNTERED ☒

| DEPTH (FT) | SAMPLE NO./ TYPE/CORE RUN | BLOWS/0.5 FT. ON SAMPLER | RECOVERY (FT) | RECOVERY % RQD % | POCKET PENT/ TORVANE (TSF) | USCS | H ₂ O CONTENT | DESCRIPTION | REMARKS |
|------------|------------------------------|-----------------------------|---------------|------------------------|-------------------------------|------|--------------------------|--|-------------------------|
| 2 | S-1 | 7-8- 14-18 | 0.9 | 45 | | | D | Reddish Brown (SVR 4/3) clayey SILT w/ green Metabasalt gravel noncohesive, nonplastic | very stiff |
| 4 | S-2 | 15- 50/3 | 0.7 | 35 | | | D | SAA - SILT w/... HARD | |
| 6 | S-3 | 18-26- 50/2 | 1.0 | 50 | | | D | Highly weathered Metabasalt w/ very little reddish brown (SVR 4/3) SILT noncohesive, non plastic | HARD |
| 8 | S-4 | 50/0.4 | 6.3 | 15 | | | D | SAA/NO SILT HARD | quadrings good at 6' |
| 10 | | | | | | | | Auger Refusal 6.5' offset 5' to North Auger Refusal at 3.8' | |

NOTE: DRAW STRATIFICATION LINES AT THE APPROXIMATE BOUNDARY BETWEEN SOIL TYPES FOR THIS BORING LOCATION AND SHOW DEPTHS

ENGINEERS FIELD BORING LOG

BORING NO. ITB-220 23SHEET 1 OF 1

DATE: START 9/25/13

END 9/25/13

O.G. ELEV _____

PROJECT NAME SGT - northern tract COUNTY Adams

SR _____ SECT. _____ SEGMENT _____ OFFSET _____

STATION 22A 23 OFFSET FROM CENTERLINE

INSPECTOR (SIGNED) Bruce M. Arter DRILLERS NAME/COMPANY Gric Benko/Eichlebergers

EQUIPMENT USED Dudnich D-150 track rig

DRILLING METHODS Hollow Stem Auger

CASING SIZE: 3 1/4 DEPTH: 0 WATER DEPTH: _____ TIME: _____ DATE: _____

CHECKED BY: _____ DATE: _____ DEPTH: _____ TIME: _____ DATE: _____

NOT ENCOUNTERED ☐

| DEPTH (FT) | SAMPLE NO./ TYPE/CORE RUN | BLOWS/0.5 FT. ON SAMPLER | RECOVERY (FT) | RECOVERY % RQD % | POCKET PENT/ TORVANE (TSF) | USCS | H ₂ O CONTENT | DESCRIPTION | REMARKS |
|------------|------------------------------|-----------------------------|---------------|------------------------|-------------------------------|------|--------------------------|---|--|
| | | | | | | | | STIFF | |
| 2 | S-1 | 3-6- 7-10 | 1.2 | 60 | | | D. | Reddish Brown SK 4/4 very weathered metabasalt, crumbles in hand, noncohesive, nonplastic | SILT w/ very weathered metabasalt, crumbles in hand, noncohesive, nonplastic |
| 4 | S-2 | 24-40 50/1.4 | 1.1 | 55 | | | D | SAA - slight increase in green color and little gravel HARS | |
| 6 | S-3 | 50/1 | 0.1 | 5 | | | D | No Sample (RM) SAA | Auger grinding |
| 8 | S-4 | 12- 50/1 | 0.2 | 10 | | | D | SAA | |
| | | | | | | | | Auger refusal at 6.6' off-set refusal 6.5' | |

NOTE: DRAW STRATIFICATION LINES AT THE APPROXIMATE BOUNDARY BETWEEN SOIL TYPES FOR THIS BORING LOCATION AND SHOW DEPTHS

ENGINEERS FIELD BORING LOG

BORING NO. FTB-24
 SHEET 1 OF 1
 DATE: START 9/26/13
 END 9/26/13
 O.G. ELEV _____

PROJECT NAME SGI - Northern tract COUNTY Adams
 SR _____ SECT. _____ SEGMENT _____ OFFSET _____
 STATION 24 OFFSET FROM CENTERLINE _____
 INSPECTOR (SIGNED) Betty Martin DRILLERS NAME/COMPANY Eric Benko / Echelbergers
 EQUIPMENT USED Didrich D-150 track rig
 DRILLING METHODS Hollow stem Auger
 CASING SIZE: 3.25 DEPTH: _____ WATER DEPTH: _____ TIME: _____ DATE: _____
 CHECKED BY: _____ DATE: _____ DEPTH: _____ TIME: _____ DATE: _____

NOT ENCOUNTERED ☒

| DEPTH (FT) | SAMPLE NO./ TYPE/CORE RUN | BLOWS/0.5 FT. ON SAMPLER | RECOVERY (FT) | RECOVERY % RQD % | POCKET PENT/ TORVANE (TSF) | USCS | H ₂ O CONTENT | DESCRIPTION | REMARKS |
|------------|------------------------------|-----------------------------|---------------|------------------------|-------------------------------|------|--------------------------|---|---------|
| 2 | S-1 | 2-3- 7-11 | 0.9 | 45 | | | D | Brownish red (SY 4/4) silt w/ highly weathered metabasalt - crumbled noncohesive, nonplastic, stiff | |
| 4 | S-2 | 17-29- 30-50/6 | 0.9 | 45 | | | D | layered metabasalt weathered (crumbles w/ silt) noncohesive, nonplastic, reddish brown (SY 4/4) and (SY 5/2) olive gray | |
| 6 | S-3 | 26-25- 43-50/8 | 2.0 | 100 | | | D | SAA - very little gravel | HARD |
| 8 | S-4 | 50/4 | 6.4 | 20 | | | D | SAA - Harder at intake | |
| 10 | S-5 | 50/2 | 0.2 | 10 | | | D | SAA | HARD |
| | | | | | | | | 9.5- Auger refusal | |
| | | | | | | | | 5'- screen | |
| | | | | | | | | 6.5'- riser | |
| | | | | | | | | Bulk collected | |
| | | | | | | | | 0-6 | |

NOTE: DRAW STRATIFICATION LINES AT THE APPROXIMATE BOUNDARY BETWEEN SOIL TYPES FOR THIS BORING LOCATION AND SHOW DEPTHS

ENGINEERS FIELD BORING LOG

PROJECT NAME SGI Northern tract COUNTY Adams
 SR _____ SECT. _____ SEGMENT _____ OFFSET _____
 STATION 25 OFFSET FROM CENTERLINE _____
 INSPECTOR (SIGNED) Bucky Hertz DRILLERS NAME/COMPANY Eric Benko / Kichelbergers
 EQUIPMENT USED Dreditch D-150 track rig
 DRILLING METHODS Hollow-stem auger
 CASING SIZE: 3 1/4 DEPTH: _____ WATER DEPTH: _____ TIME: _____ DATE: _____
 CHECKED BY: _____ DATE: _____ DEPTH: _____ TIME: _____ DATE: _____

BORING NO. ITB-25
 SHEET 1 OF 1
 DATE: START 9/26/13
 END 9/26/13
 O.G. ELEV _____

| DEPTH (FT) | SAMPLE NO./ TYPE/CORE RUN | BLOWS/0.5 FT. ON SAMPLER | RECOVERY (FT) | RECOVERY % RQD % | POCKET PENT/ TORVANE (TSF) | USCS | H ₂ O CONTENT | DESCRIPTION | REMARKS |
|------------|------------------------------|-----------------------------|---------------|------------------------|-------------------------------|------|--------------------------|--|---------|
| 2 | S-1 | 4-5-6' 5 | 0.9 | 45 | | | D | Brown (7.5YR 5/4) SILT w/ couple gravel pieces, low noncohesive, nonplastic, STEEP | |
| 4 | S-2 | 12-17- 28-50 | 1.5 | 75 | | | D | SAA - HARD | |
| 6 | S-3 | 22-38 50/3 | 1.6 | 80 | | | D | SAA w/ green metabasalt fragment zone from 5.3-5.6 HARD | |
| 8 | S-4 | 50/3 | 0.3 | 15 | | | D | SAA - no fragment zone HARD | |
| 10 | | | | | | | | Auger refusal 6.6' | |
| | | | | | | | | Slight grinding @ 2.5' | |
| | | | | | | | | Bulk collected 0-6.6 | |

NOTE: DRAW STRATIFICATION LINES AT THE APPROXIMATE BOUNDARY BETWEEN SOIL TYPES FOR THIS BORING LOCATION AND SHOW DEPTHS

ENGINEERS FIELD BORING LOG

PROJECT NAME SGI - Northern tract COUNTY Adams
 SR _____ SECT. _____ SEGMENT _____ OFFSET _____
 STATION 26 OFFSET FROM CENTERLINE _____
 INSPECTOR (SIGNED) Burtin Manta DRILLERS NAME/COMPANY Eric Benko/Eichelbergers
 EQUIPMENT USED Puditch D-150 track rig
 DRILLING METHODS Hollow Stem Auger
 CASING SIZE: 3 1/4 DEPTH: _____ WATER DEPTH: _____ TIME: _____ DATE: _____
 CHECKED BY: _____ DATE: _____ DEPTH: _____ TIME: _____ DATE: _____
 NOT ENCOUNTERED ☒

BORING NO. DTB-286
 SHEET 1 OF 1
 DATE: START 9/26/13
 END _____
 O.G. ELEV _____

| DEPTH (FT) | SAMPLE NO./ TYPE/CORE RUN | BLOWS/0.5 FT. ON SAMPLER | RECOVERY (FT) | RECOVERY % RQD % | POCKET PENT/ TORVANE (TSF) | USCS | H ₂ O CONTENT | DESCRIPTION | REMARKS |
|------------|------------------------------|-----------------------------|---------------|------------------------|-------------------------------|------|--------------------------|---|-----------------------|
| 2 | S-1 | 4.5-7.8 | 6.8 | 40 | | | D | Brown (7.5 YR 5/4) SILT w/ slightly cohesive (4mm balls) stiff | gravel low plasticity |
| 4 | S-2 | 12-15.22-44 | 1.2 | 60 | | | D | SAA - Harder Hard | Gravel zone 3.8-4.0 |
| 6 | S-3 | 41-50-50.3 | 1.1 | 55 | | | D | Brown (7.5 YR 5/4) SILT + bluegray (5Y 5/2) SILT w/ gravel, noncohesive, nonplastic HARD | |
| 8 | S-4 | 51-41-50.4 | 1.4 | 70 | | | D | Gravel zone 5.4-5.7 (MB) SAA (6.0-6.2) → Highly weathered layered metabasalt (6.2-7.4) → BACK to SAA HARD | |
| 10 | S-5 | 15-16-10-12 | 1.4 | 70 | | | D | SAA - Brown + olive gray SILT w/ gravel very stiff | |
| 12 | S-6 | 14-15-38-50.3 | 1.8 | 80 | | | D | SAA Gravel zone 10.6-10.9 / Quartz | |
| | | | | | | | | Refusal at 12.0 feet | |
| | | | | | | | | 8' screen, 6' # | |
| | | | | | | | | 6' riser | |

NOTE: DRAW STRATIFICATION LINES AT THE APPROXIMATE BOUNDARY BETWEEN SOIL TYPES FOR THIS BORING LOCATION AND SHOW DEPTHS

ENGINEERS FIELD BORING LOG

BORING NO. FTB-27
 SHEET 1 OF 1
 DATE: START 9/27/13
 END 9/27/13
 O.G. ELEV _____

PROJECT NAME SGT Northern Tract COUNTY Adams
 SR _____ SECT. _____ SEGMENT _____ OFFSET _____
 STATION 27 OFFSET FROM CENTERLINE _____
 INSPECTOR (SIGNED) Buddy Martin DRILLERS NAME/COMPANY Eric Benko / Echelbergers
 EQUIPMENT USED Diedrich D-150 track rig
 DRILLING METHODS Hollow stem Auger
 CASING SIZE: 3 1/4 DEPTH: _____ WATER DEPTH: _____ TIME: _____ DATE: _____
 CHECKED BY: _____ DATE: _____ DEPTH: _____ TIME: _____ DATE: _____

NOT ENCOUNTERED ☐

| DEPTH (FT) | SAMPLE NO./ TYPE/CORE RUN | BLOWS/0.5 FT. ON SAMPLER | RECOVERY (FT) | RECOVERY % RQD % | POCKET PENT/ TORVANE (TSF) | USCS | H ₂ O CONTENT | DESCRIPTION | REMARKS |
|------------|------------------------------|-----------------------------|---------------|------------------------|-------------------------------|------|--------------------------|---|---------|
| 2 | S-1 | 6-5- 13-17 | 0.9 | 45 | | | D | Brown silt w/ gravel (5V 2 4/4) 1.5-1.8 Metabasalt gravel Very stiff, noncohesive, nonplastic | |
| 4 | S-2 | 20-26- 34-36 | 1.9 | 95 | | | D | Brown silt grades into, Brown silt w/ gravel + olive gray silt w/ gravel (few) HARD, nc, np | |
| 6 | S-3 | 15-23- 25-34 | 1.7 | 85 | | | D | SAA Hard | |
| 8 | S-4 | 37-31- 36-34 | 1.8 | 90 | | | D | quartz 4.2-4.4, metabasalt 5.7-5.8 SAA Hard quartz 6.2-6.4 metabasalt & 7.7-7.8 | |
| 10 | S-5 | 41-50/4 | 0.6 | 30 | | | D | SAA → Hard (5V 6/1) 9-10 - Metabasalt - olive gray no structure | |
| 12 | S-6 | 50/0.1 | 0.1 | 5 | | | D | ground up olive gray silt w/ little gravel, nc, np, Hard | |
| 14 | S-7 | 50/0.1 | 0.1 | 5 | | | D | SAA | |
| | | | | | | | | Auger refusal 12.1' very hard - probably competent BR | |

NOTE: DRAW STRATIFICATION LINES AT THE APPROXIMATE BOUNDARY BETWEEN SOIL TYPES FOR THIS BORING LOCATION AND SHOW DEPTHS

ENGINEERS FIELD BORING LOG

BORING NO. ITB-28

SHEET 1 OF 1

DATE: START 9/27/13

END 9/27/13

O.G. ELEV _____

PROJECT NAME SGI - Northern Tract COUNTY Adams

SR _____ SECT. _____ SEGMENT _____ OFFSET _____

STATION 28 OFFSET FROM CENTERLINE _____

INSPECTOR (SIGNED) Brian M. Mott DRILLERS NAME/COMPANY Eric Benko / Eichelbergers

EQUIPMENT USED Diedrich D-150 track rig

DRILLING METHODS Hollow stem Auger

CASING SIZE: 3/4 DEPTH: _____ WATER DEPTH: _____ TIME: _____ DATE: _____

CHECKED BY: _____ DATE: _____ DEPTH: _____ TIME: _____ DATE: _____

NOT ENCOUNTERED ☐

| DEPTH (FT) | SAMPLE NO./ TYPE/CORE RUN | BLOWS/0.5 FT. ON SAMPLER | RECOVERY (FT) | RECOVERY % RQD % | POCKET PENT/ TORVANE (TSF) | USCS | H ₂ O CONTENT | DESCRIPTION | REMARKS |
|------------|------------------------------|-----------------------------|---------------|------------------------|-------------------------------|------|--------------------------|---|---------|
| 2 | S-1 | 5-10- 17-20 | 1.4 | 70 | | | D | Brown (7.5YR 5/4) silt + small amount of olive gray (5Y 5/2) silt w/ gravel. It is very stiff, NC, NP | |
| 4 | S-2 | 29-48- 50.4 | 1.1 | 55 | | | D | SAA → 3.7-4.0 - Metabasalt | |
| 6 | S-3 | 46- 50.2 | 0.6 | 30 | | | D | SAA - small pieces of quartz | |
| 8 | S-4 | 15-17- 20-41 | 1.9 | 95 | | | D | SAA - Increase in olive gray silt w/ gravel @ 6.7 - 7.6-8.0 - metabasalt gravel (grinding) | |
| 10 | S-5 | 12-27- 50.6 | 0.8 | 40 | | | D | Brown (10YR 4/3) silt w/ few gravel NC, NP, HARD | |
| | | | | | | | | Auger Refusal @ 9.0' | |
| | | | | | | | | NO PZ | |

NOTE: DRAW STRATIFICATION LINES AT THE APPROXIMATE BOUNDARY BETWEEN SOIL TYPES FOR THIS BORING LOCATION AND SHOW DEPTHS

ENGINEERS FIELD BORING LOG

BORING NO. ITB-29

SHEET 1 OF 1

DATE: START 9/30/13

END 9/30/13

O.G. ELEV _____

PROJECT NAME BAI - Northern tract COUNTY Adams

SR _____ SECT. _____ SEGMENT _____ OFFSET _____

STATION 29 OFFSET FROM CENTERLINE _____

INSPECTOR (SIGNED) Buddy Martin DRILLERS NAME/COMPANY Gr...

EQUIPMENT USED Diedrich D-150 track rig

DRILLING METHODS HSA

CASING SIZE: 3 1/4 DEPTH: _____ WATER DEPTH: _____ TH

CHECKED BY: _____ DATE: _____ DEPTH: _____ TI: _____

NOT ENCOUNTERED ☐

| DEPTH (FT) | SAMPLE NO./ TYPE/CORE RUN | BLOWS/0.5 FT. ON SAMPLER | RECOVERY (FT) | RECOVERY % RQD % | POCKET PENT/ TORVANE (TSF) | USCS | H ₂ O CONTENT | DESCRIPTION | REMARKS |
|------------|------------------------------|-----------------------------|---------------|---------------------|-------------------------------|------|--------------------------|---|-----------|
| 0 | S-1 | 3-6-9 | 0.9 | 45 | | | D | dark yellowish Brown foyr 4/6, (0-0.7) | |
| 2 | | -23 | | | | | | 0.7-0.9 (tree root). 0.9-2. olive gray | |
| 4 | S-2 | 18-28- | 0.9 | 45 | | | | 5Y 4/2 SILT w/ MB gravel, NC, NP, stiff | |
| 6 | | 13-11 | | | | | | Hard Brown + olive gray silt w/ grave | |
| 8 | S-3 | 11-15- | 1.5 | 75 | | | | ● 2.5-30 - metubasalt layered few | |
| 10 | | 32-41 | | | | | | NC, NP, HARD | |
| | S-4 | 39-38- | 1.5 | 75 | | | | SAA | |
| | | 50/.4 | | | | | | SAA | |
| | S-5 | 50/.2 | 0.2 | 10 | | | | SAA - NO BROWN SILT | w/ gravel |
| | | | | | | | | Auger Refusal 9.1' bgs | |
| | | | | | | | | Brown = 7.5 YR 5/4 | |

NOTE: DRAW STRATIFICATION LINES AT THE APPROXIMATE BOUNDARY BETWEEN SOIL TYPES FOR THIS BORING LOCATION AND SHOW DEPTHS

ENGINEERS FIELD BORING LOG

PROJECT NAME SGI - Northern Tract COUNTY Adams
 SR _____ SECT. _____ SEGMENT _____ OFFSET _____
 STATION 30 OFFSET FROM CENTERLINE _____
 INSPECTOR (SIGNED) Buday Matic DRILLERS NAME/COMPANY Eric Benko/Eichelberger
 EQUIPMENT USED dedrich D-150 truck rig
 DRILLING METHODS HSA

BORING NO. ITB-30
 SHEET 1 OF 1
 DATE: START 9/30/13
 END _____
 O.G. ELEV _____

CASING SIZE: 3 1/4 DEPTH: _____ WATER DEPTH: _____ TIME: _____ DATE: _____
 CHECKED BY: _____ DATE: _____ DEPTH: _____ TIME: _____ DATE: _____
 NOT ENCOUNTERED ☐

| DEPTH (FT) | SAMPLE NO./ TYPE/CORE RUN | BLOWS/0.5 FT. ON SAMPLER | RECOVERY (FT) | RECOVERY % RQD % | POCKET PEN/ TORVANE (TSF) | USCS | H ₂ O CONTENT | DESCRIPTION | REMARKS |
|------------|------------------------------|-----------------------------|---------------|------------------------|------------------------------|------|--------------------------|---|---------|
| 2 | S-1 | 13-50/0.0 | 0.2 | 10 | | | D | Brown (5% silt) w/ little gravel HARD, noncohesive, nonplastic | |
| 4 | S-2 | 15-16- 12-18 | 1.7 | 85 | | | D | SAA grades into reddish brown (5% silt) w/ very little gravel + some fine sand noncohesive, nonplastic, very stiff | |
| 6 | S-3 | 12-17- 19-40 | 1.5 | 75 | | | D | SAA - Hard | |
| 8 | S-4 | 28-31- 40-54.4 | 1.9 | 95 | | | D | SAA, no gravel starting at ~6.6' | |
| 10 | S-5 | 16-14- 24-30 | 1.8 | 90 | | | D | SAA | |
| 12 | S-6 | 40-48 50/4 | 1.3 | 65 | | | D | SAA | |
| 13 | | | | | | | | | |
| 15 | S-7 | 50/3 | 0.3 | 15 | | | D | SAA - gravel at base and in the | |
| | | | | | | | | 15' EOB Set pz here 10' - screen 7' riser 12' sand | |

NOTE: DRAW STRATIFICATION LINES AT THE APPROXIMATE BOUNDARY BETWEEN SOIL TYPES FOR THIS BORING LOCATION AND SHOW DEPTHS

ENGINEERS FIELD BORING LOG

| | |
|----------------------------|-------------|
| BORING NO. <u>ITB-31</u> | |
| SHEET <u>1</u> | OF <u>1</u> |
| DATE: START <u>10-1-13</u> | |
| END <u>10-1-13</u> | |
| O.G. ELEV _____ | |

PROJECT NAME SGI North Tract COUNTY Adams

SR _____ SECT. _____ SEGMENT _____ OFFSET _____

STATION _____ OFFSET FROM CENTERLINE _____

INSPECTOR (SIGNED) Bruce Skuban DRILLERS NAME/COMPANY Eric Banko / Eichelbergers

EQUIPMENT USED Diedrich D-50 Track Rig

DRILLING METHODS Hollow-Stem Auger / Split-Spoon Sampling

CASING SIZE: 3 1/4" DEPTH: _____ WATER DEPTH: _____ TIME: _____ DATE: _____

CHECKED BY: _____ DATE: _____ DEPTH: _____ TIME: _____ DATE: _____

NOT ENCOUNTERED ☒

| DEPTH (FT) | SAMPLE NO./ TYPE/CORE RUN | BLOWS/0.5 FT. ON SAMPLER | RECOVERY (FT) | RECOVERY % RQD % | POCKET PENT/ TORVANE (TSF) | USCS | H ₂ O CONTENT | DESCRIPTION | REMARKS |
|------------|------------------------------|-----------------------------|---------------|------------------------|-------------------------------|------|--------------------------|--|--------------------------------------|
| 1 | S-1 | 1 5 50/0.0 | 0.9 | 90% | | | M | 0.0-1.0: Medium, brown (7.5YR 4/1), SILT, moist, few small to large angular gravel, noncohesive 1.0-2.0: Boulder (metabasalt) | |
| 2 | - | - | - | - | - | - | - | 2.0-2.5: Very stiff to hard, reddish brown (5YR 4/1) with greenish gray matrix, SANDY SILT with GRAVEL, moist, coarse sand, small angular gravel, noncohesive | • Gravel: metabasalt |
| 3 | S-2 | 17 28 50/0.4 | 1.2 | 86% | | | M D | 2.5-4.0: Very dense, dk. grayish green, SILTY GRAVEL, dry, small to large angular gravel; weathered metabasalt | |
| 4 | - | - | - | - | - | - | - | 4.0-5.1: Hard, brown, (10YR 5/3), SILT with GRAVEL, dry, small to large angular gravel; weathered metabasalt. | |
| 5 | S-3 | 28 21 24 28 | 2.0 | 100% | | | D | 5.1-6.0: Hard, brown (10YR 5/3), SILT, dry, trace coarse sand, noncohesive | |
| 6 | - | - | - | - | - | - | - | 6.0-6.8: Hard, brown (10YR 5/3) and yellowish red (5YR 4/6), SILT, dry, noncohesive, little coarse sand | |
| 7 | S-4 | 31 50/0.3 | 0.8 | 100% | | | D | 6.8-8.0: SILT and Boulders/cobbles | • Grinding 7.0-8.0' |
| 8 | - | - | - | - | - | - | - | 8.0-8.6: Very dense, dk. grayish green, SILTY GRAVEL, dry, small to large angular gravel; weathered metabasalt | • Grinding 8.6-8.8' |
| 9 | S-5 | 24 50/0.1 | 0.6 | 100% | | | D | | Auger refusal @ 8.8' bgs |
| 10 | | | | | | | | | But sample collected 0.0-8.0' bgs |
| 11 | | | | | | | | | |
| 12 | | | | | | | | | |
| 13 | | | | | | | | | |
| 14 | | | | | | | | | |
| 15 | | | | | | | | | |

NOTE: DRAW STRATIFICATION LINES AT THE APPROXIMATE BOUNDARY BETWEEN SOIL TYPES FOR THIS BORING LOCATION AND SHOW DEPTHS

ENGINEERS FIELD BORING LOG

| | |
|-----------------------------|-------------|
| BORING NO. <u>ITB-32</u> | |
| SHEET <u>1</u> | OF <u>1</u> |
| DATE: START <u>10-1-13</u> | |
| END <u>10-1-13</u> | |
| O.G. ELEV <u> </u> | |

PROJECT NAME SGI North Tract COUNTY Adams

SR SECT. SEGMENT OFFSET

STATION OFFSET FROM CENTERLINE

INSPECTOR (SIGNED) Bruce Skuban DRILLERS NAME/COMPANY Eric Benko / Eichelbergers

EQUIPMENT USED Diedrich D-50 Track Rig

DRILLING METHODS Hollow-Stem Auger / Split-Spoon Sampling

CASING SIZE: 3 1/4" DEPTH: WATER DEPTH: TIME: DATE:

CHECKED BY: DATE: DEPTH: TIME: DATE:

NOT ENCOUNTERED ☒

| DEPTH (FT) | SAMPLE NO./ TYPE/CORE RUN | BLOWS/0.5 FT. ON SAMPLER | RECOVERY (FT) | RECOVERY % RQD % | POCKET PENT/ TORVANE (TSF) | USCS | H ₂ O CONTENT | DESCRIPTION | REMARKS |
|------------|------------------------------|-----------------------------|---------------|------------------------|-------------------------------|------|--------------------------|--|--|
| 1 | S-1 | 6 8 15 40 | 1.6 | 80% | | | D | 0.0-2.0: Very stiff, brown (7.5YR 4/4), SILTY WITH GRAVEL, dry, non-cohesive, little small to large angular gravel | |
| 2 | S-2 | 50/0.5 | 0.3 | 60% | | | D | 2.0-2.3: Very dense, lt. brownish gray (10YR 6/2), SILTY SAND WITH GRAVEL, dry, some boulders/lobbles of metabasalt | Character @ 2.5' bss |
| 3 | - | - | - | - | - | - | - | | |
| 4 | | | | | | | | | |
| 5 | S-3 | 19 33 50 50/0.2 | 1.7 | 100% | | | D | 4.0-4.7: Very dense, yellowish brown (10YR 5/4), SILTY GRAVEL, dry, small to large angular gravel 4.7-6.4: Very dense, lt. brownish gray (10YR 6/2), SILTY SAND AND GRAVEL, dry, fine to coarse sand, small to large angular gravel | |
| 6 | S-4 | 50/0.1 | 0.1 | 100% | | | D | | Grinding 5.0-6.4' Auger refusal at 6.4' bss |
| 7 | | | | | | | | | Bulk sample collected 0.0-6.0' bss |
| 8 | | | | | | | | | |
| 9 | | | | | | | | | |
| 10 | | | | | | | | | |
| 11 | | | | | | | | | |
| 12 | | | | | | | | | |
| 13 | | | | | | | | | |
| 14 | | | | | | | | | |
| 15 | | | | | | | | | |

NOTE: DRAW STRATIFICATION LINES AT THE APPROXIMATE BOUNDARY BETWEEN SOIL TYPES FOR THIS BORING LOCATION AND SHOW DEPTHS

ENGINEERS FIELD BORING LOG

| | |
|----------------------------|-------------|
| BORING NO. <u>ITB-33</u> | |
| SHEET <u>1</u> | OF <u>1</u> |
| DATE: START <u>10-1-13</u> | |
| END <u>10-1-13</u> | |
| O.G. ELEV _____ | |

PROJECT NAME SGI North Tract COUNTY Adams

SR _____ SECT. _____ SEGMENT _____ OFFSET _____

STATION _____ OFFSET FROM CENTERLINE _____

INSPECTOR (SIGNED) Bruce Skubon DRILLERS NAME/COMPANY Eric Benko / Eichelbergers

EQUIPMENT USED Diedrich D-50 Track Rig

DRILLING METHODS Hollow-Stem Auger / Split-Spoon Sampling

CASING SIZE: 3 1/4" DEPTH: _____ WATER DEPTH: _____ TIME: _____ DATE: _____

CHECKED BY: _____ DATE: _____ DEPTH: _____ TIME: _____ DATE: _____

NOT ENCOUNTERED ☒

| DEPTH (FT) | SAMPLE NO./ TYPE/CORE RUN | BLOWS/0.5 FT. ON SAMPLER | RECOVERY (FT) | RECOVERY % RQD % | POCKET PENT/ TORVANE (TSF) | USCS | H ₂ O CONTENT | DESCRIPTION | REMARKS |
|------------|------------------------------|-----------------------------|---------------|------------------------|-------------------------------|------|--|---|--|
| 1 | S-1 | 4 | 1.0 | 50% | | | D | 0.0-2.0: Loose, grayish brown (2.5Y 5/2), silty SAND and GRAVEL, dry, Fine to coarse sand, little silt, to large angular gravel | • Chatter 3-4' bgs • cobbles boulders of weathered metabasalt |
| 2 | | 5 | | | | | | | |
| 3 | | 5 | | | | | | | |
| 4 | | 6 | | | | | | | |
| 5 | S-2 | 10 | 1.7 | 85% | | D | 2.0-4.0: Very dense, brown (7.5YR 4/4) and grayish green (5GY 5/2), silty SAND and GRAVEL, dry, Fine to coarse sand, some silt to large angular gravel (some cobbles/boulders) | | |
| 6 | | 16 | | | | | | | |
| 7 | | 36 | | | | | | | |
| 8 | | 38 | | | | | | | |
| 9 | S-3 | 12 | 1.7 | 85% | | D | 4.0-6.0: Medium dense, brown (7.5YR 4/4) and grayish green (5GY 5/2), silty SAND and GRAVEL, dry, Fine to coarse sand, some silt to large angular gravel | | |
| 10 | | 13 | | | | | | | |
| 11 | | 13 | | | | | | | |
| 12 | | 22 | | | | | | | |
| 13 | S-4 | 19 | 1.0 | 100% | | D | 6.0-7.0: Hard, yellowish brown (10YR 5/4), gravelly SILT with SAND, dry, Fine to coarse sand, small to large grayish green angular metabasalt gravel - cobbles/boulders | | |
| 14 | | 50/0.5 | | | | | | | |
| 15 | | | | | | | | | |
| 16 | | | | | | | | | |
| 17 | S-5 | 50/0.4 | 0.4 | 100% | | D | 8.0-8.4: Hard, bluegray (5Y 5/2), SILT with GRAVEL, dry, Fine to coarse sand, small angular gravel | Auger refusal at 8.8' bgs | |
| 18 | | | | | | | | | |
| 19 | | | | | | | | | |
| 20 | | | | | | | | | |
| 21 | | | | | | | | Bulk sample collected 0.0-6.5' bgs | |
| 22 | | | | | | | | | |
| 23 | | | | | | | | | |
| 24 | | | | | | | | | |
| 25 | | | | | | | | | |

NOTE: DRAW STRATIFICATION LINES AT THE APPROXIMATE BOUNDARY BETWEEN SOIL TYPES FOR THIS BORING LOCATION AND SHOW DEPTHS

ENGINEERS FIELD BORING LOG

| | |
|----------------------------|-------------|
| BORING NO. <u>ITB-34</u> | |
| SHEET <u>1</u> | OF <u>1</u> |
| DATE: START <u>10-2-13</u> | |
| END <u>10-2-13</u> | |
| O.G. ELEV _____ | |

PROJECT NAME SGI North Tract COUNTY Adams

SR _____ SECT. _____ SEGMENT _____ OFFSET _____

STATION _____ OFFSET FROM CENTERLINE _____

INSPECTOR (SIGNED) Bruce Skuban DRILLERS NAME/COMPANY Eric Benko / Eichelbergers

EQUIPMENT USED Diedrich D-50 Track Rig

DRILLING METHODS Hollow-Stem Auger / Split-Spoon Sampling

CASING SIZE: 3 1/4" DEPTH: _____ WATER DEPTH: _____ TIME: _____ DATE: _____

CHECKED BY: _____ DATE: _____ DEPTH: _____ TIME: _____ DATE: _____

NOT ENCOUNTERED ☒

| DEPTH (FT) | SAMPLE NO./ TYPE/CORE RUN | BLOWS/0.5 FT. ON SAMPLER | RECOVERY (FT) | RECOVERY % RQD % | POCKET PENT/ TORVANE (TSF) | USCS | H ₂ O CONTENT | DESCRIPTION | REMARKS |
|------------|------------------------------|-----------------------------|---------------|------------------------|-------------------------------|------|--------------------------|--|---------------------------|
| 1 | S-1 | 5 17 50/0.3 | 0.9 | 69% | | | D | 0.0-1.3: Very dense, light grayish olive (10Y 6/2), silty SAND with GRAVEL, dry, Fine to coarse sand, small to large angular metastasalt gravel • rock in bottom of spoon | |
| 2 | | | | | | | | | Auger refusal at 2.0' bgs |
| 3 | | | | | | | | • Due to refusal, offset 5.0' north and completed ITB-34A | |
| 4 | | | | | | | | | |
| 5 | | | | | | | | | |
| 6 | | | | | | | | | |
| 7 | | | | | | | | | |
| 8 | | | | | | | | | |
| 9 | | | | | | | | | |
| 10 | | | | | | | | | |
| 11 | | | | | | | | | |
| 12 | | | | | | | | | |
| 13 | | | | | | | | | |
| 14 | | | | | | | | | |
| 15 | | | | | | | | | |

NOTE: DRAW STRATIFICATION LINES AT THE APPROXIMATE BOUNDARY BETWEEN SOIL TYPES FOR THIS BORING LOCATION AND SHOW DEPTHS

ENGINEERS FIELD BORING LOG

| | |
|----------------------------|-------------|
| BORING NO. <u>ITB-34A</u> | |
| SHEET <u>1</u> | OF <u>1</u> |
| DATE: START <u>10-2-13</u> | |
| END <u>10-2-13</u> | |
| O.G. ELEV _____ | |

PROJECT NAME SGI North Tract COUNTY Adams
 SR _____ SECT. _____ SEGMENT _____ OFFSET _____
 STATION _____ OFFSET FROM CENTERLINE _____
 INSPECTOR (SIGNED) Bruce Skuban DRILLERS NAME/COMPANY Eric Ranko / Eichelbergers
 EQUIPMENT USED Diedrich D-50 Track Rig
 DRILLING METHODS Hollow-Stem Auger / Split-Spoon Sampling
 CASING SIZE: 3 1/4" DEPTH: _____ WATER DEPTH: _____ TIME: _____ DATE: _____
 CHECKED BY: _____ DATE: _____ DEPTH: _____ TIME: _____ DATE: _____

NOT ENCOUNTERED ☒

| DEPTH (FT) | SAMPLE NO./ TYPE/CORE RUN | BLOWS/0.5 FT. ON SAMPLER | RECOVERY (FT) | RECOVERY % RQD % | POCKET PENT/ TORVANE (TSF) | USCS | H ₂ O CONTENT | DESCRIPTION | REMARKS |
|------------|------------------------------|-----------------------------|---------------|------------------------|-------------------------------|------|--------------------------|--|--|
| 1 | | | | | | | | 0.0-4.0: Very dense, light grayish olive (10Y 6/2), silty SAND with GRAVEL, dry, fine to coarse sand, small to large angular metabasalt gravel | • Cobbles/boulders throughout |
| 2 | S-1 | 50/0.4 | 0.4 | 100% | | | D | | |
| 3 | | | | | | | | | |
| 4 | | | | | | | | 4.0-5.7: Stiff, yellowish brown (10YR 5/6) SILT, dry, non cohesive, little fine to coarse sand, small gravel | |
| 5 | S-2 | 8 | 2.0 | 100% | | | D | 5.7-6.9: Very dense, light grayish olive (10Y 6/2), silty SAND with GRAVEL, dry, fine to coarse sand, small to large angular metabasalt gravel | |
| 6 | | 11 | | | | | | | |
| 7 | S-3 | 40 | 0.6 | 67% | | | D | | |
| 8 | | 50/0.4 | | | | | | | |
| 9 | S-4 | 50/0.4 | 0.4 | 100% | | | D | 8.0-8.4: Hard, grayish green (5GY 5/2), sandy SILT, dry, little small gravel (weathered metabasalt) | • Grouting 8.2-9.0' |
| 10 | | | | | | | | | Auger refusal at 9.0' |
| 11 | | | | | | | | | Bulk sample collected 0.0-8.0' |
| 12 | | | | | | | | | • Installed piezometer down to 9.0' bgs with 5.0' screen |
| 13 | | | | | | | | | |
| 14 | | | | | | | | | |
| 15 | | | | | | | | | |

NOTE: DRAW STRATIFICATION LINES AT THE APPROXIMATE BOUNDARY BETWEEN SOIL TYPES FOR THIS BORING LOCATION AND SHOW DEPTHS

ENGINEERS FIELD BORING LOG

| | |
|----------------------------|-------------|
| BORING NO. <u>ITB-35</u> | |
| SHEET <u>1</u> | OF <u>1</u> |
| DATE: START <u>10-2-13</u> | |
| END <u>10-2-13</u> | |
| O.G. ELEV _____ | |

PROJECT NAME SGI North Tract COUNTY Adams

SR _____ SECT. _____ SEGMENT _____ OFFSET _____

STATION _____ OFFSET FROM CENTERLINE _____

INSPECTOR (SIGNED) Bruce Skuban DRILLERS NAME/COMPANY Eric Benko / Eichelbergers

EQUIPMENT USED Diedrich D-50 Track Rig

DRILLING METHODS Hollow-Stem Auger / Split-Spoon Sampling

CASING SIZE: 3 1/4" DEPTH: _____ WATER DEPTH: _____ TIME: _____ DATE: _____

CHECKED BY: _____ DATE: _____ DEPTH: _____ TIME: _____ DATE: _____

NOT ENCOUNTERED ☒

| DEPTH (FT) | SAMPLE NO./ TYPE/CORE RUN | BLOWS/0.5 FT. ON SAMPLER | RECOVERY (FT) | RECOVERY % RQD % | POCKET PENT/ TORVANE (TSF) | USCS | H ₂ O CONTENT | DESCRIPTION | REMARKS |
|------------|------------------------------|-----------------------------|---------------|------------------------|-------------------------------|------|--------------------------|--|---------|
| 1 | S-1 | 3 | 1.7 | 85% | | | D | 0.0-2.0: Stiff, yellowish brown (10YR 5/6), SILT, dry, noncohesive, little small gravel, Fine to coarse sand | |
| 2 | | 6 | | | | | | | |
| 3 | S-2 | 7 | 1.5 | 75% | | | D | 2.0-4.2: Very stiff, strong brown (7.5YR 4/6), clayey SILT, noncohesive, Few Fine to coarse sand and small angular gravel, dry | |
| 4 | | 11 | | | | | | | |
| 5 | S-3 | 50/0.4 | 0.4 | 100% | | | D | 4.2-4.4: Very dense, grayish green (5GY 5/2), silty GRAVEL, dry, small to large angular gravel (weathered metabasalt) | |
| 6 | | | | | | | | | |
| 7 | | | | | | | | | |
| 8 | | | | | | | | | |
| 9 | | | | | | | | | |
| 10 | | | | | | | | | |
| 11 | | | | | | | | | |
| 12 | | | | | | | | | |
| 13 | | | | | | | | | |
| 14 | | | | | | | | | |
| 15 | | | | | | | | | |

NOTE: DRAW STRATIFICATION LINES AT THE APPROXIMATE BOUNDARY BETWEEN SOIL TYPES FOR THIS BORING LOCATION AND SHOW DEPTHS

ENGINEERS FIELD BORING LOG

| | |
|----------------------------|-------------|
| BORING NO. <u>ITB-35A</u> | |
| SHEET <u>1</u> | OF <u>1</u> |
| DATE: START <u>10-3-13</u> | |
| END <u>10-3-13</u> | |
| O.G. ELEV _____ | |

PROJECT NAME SGI North Tract COUNTY Adams

SR _____ SECT. _____ SEGMENT _____ OFFSET _____

STATION _____ OFFSET FROM CENTERLINE _____

INSPECTOR (SIGNED) Bruce Skuban DRILLERS NAME/COMPANY Eric Benko / Eichelbergers

EQUIPMENT USED Diedrich D-50 Track Rig

DRILLING METHODS Hollow-Stem Auger / Split-Spoon Sampling

CASING SIZE: 3 1/4" DEPTH: _____ WATER DEPTH: _____ TIME: _____ DATE: _____

CHECKED BY: _____ DATE: _____ DEPTH: _____ TIME: _____ DATE: _____

NOT ENCOUNTERED ☒

| DEPTH (FT) | SAMPLE NO./ TYPE/CORE RUN | BLOWS/0.5 FT. ON SAMPLER | RECOVERY (FT) | RECOVERY % RQD % | POCKET PENT/ TORVANE (TSF) | USCS | H ₂ O CONTENT | DESCRIPTION | REMARKS |
|------------|------------------------------|-----------------------------|---------------|------------------------|-------------------------------|------|--------------------------|-------------|-----------------------|
| 1 | | | | | | | | | |
| 2 | | | | | | | | | |
| 3 | | | | | | | | | |
| 4 | | | | | | | | | |
| 5 | | | | | | | | | Auger refusal at 4.9' |
| 6 | | | | | | | | | No samples collected |
| 7 | | | | | | | | | |
| 8 | | | | | | | | | |
| 9 | | | | | | | | | |
| 10 | | | | | | | | | |
| 11 | | | | | | | | | |
| 12 | | | | | | | | | |
| 13 | | | | | | | | | |
| 14 | | | | | | | | | |
| 15 | | | | | | | | | |

NOTE: DRAW STRATIFICATION LINES AT THE APPROXIMATE BOUNDARY BETWEEN SOIL TYPES FOR THIS BORING LOCATION AND SHOW DEPTHS

ENGINEERS FIELD BORING LOG

| | |
|----------------------------|-------------|
| BORING NO. <u>ITB-36</u> | |
| SHEET <u>1</u> | OF <u>1</u> |
| DATE: START <u>10-3-13</u> | |
| END <u>10-3-13</u> | |
| O.G. ELEV _____ | |

PROJECT NAME SGI North Tract COUNTY Adams

SR _____ SECT. _____ SEGMENT _____ OFFSET _____

STATION _____ OFFSET FROM CENTERLINE _____

INSPECTOR (SIGNED) Bruce Skuban DRILLERS NAME/COMPANY Eric Benko / Eichelbergers

EQUIPMENT USED Diedrich D-50 Track Rig

DRILLING METHODS Hollow-Stem Auger / Split-Spoon Sampling

CASING SIZE: 3 1/4" DEPTH: _____ WATER DEPTH: _____ TIME: _____ DATE: _____

CHECKED BY: _____ DATE: _____ DEPTH: _____ TIME: _____ DATE: _____

NOT ENCOUNTERED ☒

| DEPTH (FT) | SAMPLE NO./ TYPE/CORE RUN | BLOWS/0.5 FT. ON SAMPLER | RECOVERY (FT) | RECOVERY % RQD % | POCKET PENT/ TORVANE (TSF) | USCS | H ₂ O CONTENT | DESCRIPTION | REMARKS |
|------------|------------------------------|-----------------------------|---------------|------------------------|-------------------------------|------|--------------------------|--|---------|
| 1 | S-1 | 5 9 9 11 | 1.5 | 75% | | | D | 0.0-2.9: Very Stiff, yellowish brown (10YR 5/6), sandy SILT with GRAVEL, dry, noncohesive, fine to coarse sand, small to large angular gravel | |
| 2 | | | | | | | | | |
| 3 | S-2 | 9 16 22 28 | 2.0 | 100% | | | D | 2.9-3.4: Very Stiff, yellowish brown (10YR 5/6), SILT, dry, noncohesive, little coarse sand and small gravel 3.4-4.7: Dense, pale brown (10YR 6/3), silty SAND with GRAVEL, dry, fine to coarse sand, small to large angular gravel | |
| 4 | | | | | | | | | |
| 5 | S-3 | 9 32 33 50 | 1.9 | 95% | | | D | 4.7-5.0: Dense, grayish green (5GY 5/2), silty GRAVEL, dry (weathered metabasalt) | |
| 6 | S-4 | 50/0.4 | 0.4 | 100% | | | D | 5.0-15.0: Hard, very pale brown (10YR 7/4) and light gray (5Y 7/1), SILT with GRAVEL, dry, noncohesive, clayey feel (weathered phyllite) | |
| 7 | | | | | | | | | |
| 8 | | | | | | | | | |
| 9 | S-5 | 25 50/0.1 | 0.5 | 83% | | | D | | |
| 10 | | | | | | | | | |
| 11 | S-6 | 50/0.2 | 0.2 | 100% | | | D | | |
| 12 | | | | | | | | | |
| 13 | S-7 | 50/0.2 | 0.2 | 100% | | | D | | |
| 14 | | | | | | | | | |
| 15 | | | | | | | | | |

• Chatter at 11'

• Augered down to 15' bss, installed piezometer

NOTE: DRAW STRATIFICATION LINES AT THE APPROXIMATE BOUNDARY BETWEEN SOIL TYPES FOR THIS BORING LOCATION AND SHOW DEPTHS

ENGINEERS FIELD BORING LOG

 BORING NO. ITB-37

 SHEET 1 OF 1

 DATE: START 10-3-13

 END 10-3-13

O.G. ELEV _____

 PROJECT NAME SGI North Tract COUNTY Adams

SR _____ SECT. _____ SEGMENT _____ OFFSET _____

STATION _____ OFFSET FROM CENTERLINE _____

 INSPECTOR (SIGNED) Bruce Skuban DRILLERS NAME/COMPANY Eric Bonko / Eichelbergers


 EQUIPMENT USED Diedrich D-50 Track Rig

 DRILLING METHODS Hollow-Stem Auger / Split-Spoon Sampling

 CASING SIZE: 3 1/4" DEPTH: _____ WATER DEPTH: _____ TIME: _____ DATE: _____

CHECKED BY: _____ DATE: _____ DEPTH: _____ TIME: _____ DATE: _____

 NOT ENCOUNTERED ☒

| DEPTH (FT) | SAMPLE NO./ TYPE/CORE RUN | BLOWS/0.5 FT. ON SAMPLER | RECOVERY (FT) | RECOVERY % RQD % | POCKET PENT/ TORVANE (TSF) | USCS | H ₂ O CONTENT | DESCRIPTION | REMARKS |
|------------|------------------------------|-----------------------------|---------------|------------------------|-------------------------------|------|--------------------------|--|---|
| 1 | S-1 | 3 | 1.5 | 75% | | | D | 0.0-3.0: Very stiff, yellowish brown (10YR 5/6), SILT with GRAVEL, dry, noncohesive, small to large angular weathered gray phyllite gravel | <div>8.0-9.2': Vertical chevron type folding appearance / lamination </div> <div>13-15': 60° visible lamination</div> <div>Bulk sample collected 0.0-15.0' bgs</div> |
| 2 | | 6 | | | | | | | |
| 3 | | 10 | | | | | | | |
| 4 | S-2 | 12 | 2.0 | 100% | | | D | 3.0-4.6: Hard, dark yellowish brown (10YR 4/6), clayey SILT, dry, noncohesive, little small angular gravel | |
| 5 | | 14 | | | | | | | |
| 6 | | 16 | | | | | | | |
| 7 | S-3 | 20 | 1.7 | 85% | | | M | 4.6-5.8: Hard, very pale brown (10YR 7/3), SILT, noncohesive, moist, little small angular weathered gray phyllite gravel, clay feel | |
| 8 | | 31 | | | | | | | |
| 9 | | 14 | | | | | | | |
| 10 | S-4 | 15 | 2.0 | 100% | | | M | 5.8-6.0: weathered meta basalt | |
| 11 | | 19 | | | | | | | |
| 12 | | 24 | | | | | | | |
| 13 | S-5 | 5 | 1.6 | 80% | | | M | 6.0-7.1: Stiff, very pale brown (10YR 7/3), SILT, moist, noncohesive, little small angular weathered gray phyllite gravel | |
| 14 | | 7 | | | | | | | |
| 15 | | 9 | | | | | | | |
| 16 | S-6 | 11 | 1.8 | 90% | | | M | 7.1-9.2: Very stiff to hard, pale red (5R 6/3) and weak red (5R 5/2) mottled, SILT, moist, noncohesive, trace small gravel | |
| 17 | | 12 | | | | | | | |
| 18 | | 13 | | | | | | | |
| 19 | S-7 | 14 | 2.0 | 100% | | | M | 9.2-15.0: Very stiff, light gray (5Y 7/1), SILT, moist, noncohesive, clay feel, some yellowish brown (10YR 5/6) staining | |
| 20 | | 11 | | | | | | | |
| 21 | | 12 | | | | | | | |

NOTE: DRAW STRATIFICATION LINES AT THE APPROXIMATE BOUNDARY BETWEEN SOIL TYPES FOR THIS BORING LOCATION AND SHOW DEPTHS

ENGINEERS FIELD BORING LOG

BORING NO. ITB-38
 SHEET 1 OF 1
 DATE: START 10-4-13
 END 10-4-13
 O.G. ELEV _____

PROJECT NAME SGI North Tract COUNTY Adams
 SR _____ SECT. _____ SEGMENT _____ OFFSET _____
 STATION _____ OFFSET FROM CENTERLINE _____
 INSPECTOR (SIGNED) Bruce Skuban DRILLERS NAME/COMPANY Eric Benko / Eichelbergers
 EQUIPMENT USED Diedrich D-50 Track Rig
 DRILLING METHODS Hollow-Stem Auger / Split-Spoon Sampling
 CASING SIZE: 3 1/4" DEPTH: _____ WATER DEPTH: _____ TIME: _____ DATE: _____
 CHECKED BY: _____ DATE: _____ DEPTH: _____ TIME: _____ DATE: _____

NOT ENCOUNTERED ☒

| DEPTH (FT) | SAMPLE NO./ TYPE/CORE RUN | BLOWS/0.5 FT. ON SAMPLER | RECOVERY (FT) | RECOVERY % RQD % | POCKET PENT/ TORVANE (TSF) | USCS | H ₂ O CONTENT | DESCRIPTION | REMARKS | |
|------------|------------------------------|-----------------------------|---------------|------------------------|-------------------------------|------|--------------------------|--|---|--|
| 1 | S-1 | 4 | 1.7 | 85% | | | D | 0.0-2.0: Stiff, yellowish brown (10YR 5/6), Sandy SILT with GRAVEL, dry, noncohesive, Fine to coarse sand, small to large weathered metamorphic gravel | • Chatter at 10.0' | |
| 2 | | 5 | | | | | | | | |
| 3 | | 7 | | | | | | | | |
| 4 | S-2 | 10 | 1.7 | 85% | | | D | 2.0-4.0: Hard, yellowish brown (10YR 5/6), Sandy SILT with GRAVEL, dry, noncohesive, Fine to coarse sand, small to large weathered metamorphic gravel | | |
| 5 | | 14 | | | | | | | | |
| 6 | | 23 | | | | | | | | |
| 7 | S-3 | 21 | 1.8 | 90% | | | D | 4.0-6.0: Hard, weak red (5R 5/2), Sand (SILT with GRAVEL), dry, non-cohesive, some light brown silt, | | |
| 8 | | 20 | | | | | | | | |
| 9 | | 17 | | | | | | | | |
| 10 | S-4 | 18 | 1.2 | 60% | | | D | 6.0-8.0: Very Stiff, weak red (5R 5/2), Sandy SILT with GRAVEL, dry, non-cohesive, some light brown silt | | |
| 11 | | 24 | | | | | | | | |
| 12 | | 27 | | | | | | | | |
| 13 | S-5 | 13 | 1.1 | 55% | | | D | 8.0-10.0: medium dense, weak red (5R 5/2), silty GRAVEL with SAND, dry, Fine to coarse sand, small to large angular weathered metamorphic gravel | | |
| 14 | | 10 | | | | | | | | |
| 15 | | 11 | | | | | | | | |
| 16 | S-6 | 30 | 1.1 | 55% | | | D | 10.0-15.0: Dense to very dense, weak red (5R 5/2), silty GRAVEL with SAND, dry, Fine to coarse sand, small to large angular weathered metamorphic gravel | | |
| 17 | | 13 | | | | | | | | |
| 18 | | 21 | | | | | | | | |
| 19 | S-7 | 27 | 0.3 | 75% | | | D | | • Augered down to 15' bgs; installed Piezometer | |
| 20 | | 48 | | | | | | | | |
| 21 | | | | | | | | | | |

NOTE: DRAW STRATIFICATION LINES AT THE APPROXIMATE BOUNDARY BETWEEN SOIL TYPES FOR THIS BORING LOCATION AND SHOW DEPTHS