

1. PROJECT INFORMATION

Project Name: **Adelphia Gateway Project - French Creek MLV and Transco Meter Station**

Date of Review: **1/25/2021 04:56:39 PM**

Project Category: **Energy Storage, Production, and Transfer, Energy Transfer, Pipeline (e.g., gas, oil) -- NEW (construction of new line in a new location)**

Project Area: **2.88 acres**

County(s): **Chester; Delaware**

Watersheds HUC 8: **Lower Delaware; Schuylkill**

Watersheds HUC 12: **Lower French Creek; Oldmans Creek-Delaware River**

Decimal Degrees: **39.818629, -75.434806**

Degrees Minutes Seconds: **39° 49' 7.651" N, 75° 26' 5.3005" W**

2. SEARCH RESULTS - LARGE PROJECT

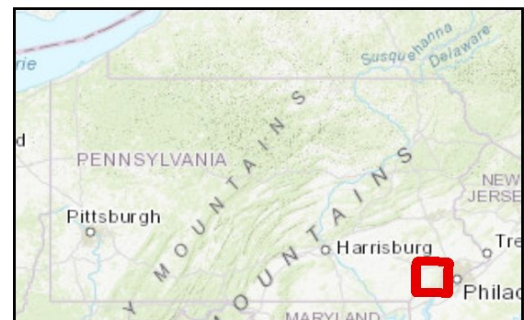
Agency	Results	Response
PA Game Commission	Potential Impact	FURTHER REVIEW IS REQUIRED, See Agency Response
PA Department of Conservation and Natural Resources	Potential Impact	FURTHER REVIEW IS REQUIRED, See Agency Response
PA Fish and Boat Commission	Potential Impact	FURTHER REVIEW IS REQUIRED, See Agency Response
U.S. Fish and Wildlife Service	Potential Impact	FURTHER REVIEW IS REQUIRED, See Agency Response

Large Project. The project area is greater than 10 miles and/or 5,165 acres and therefore is categorized as a Large Project, and is not analyzed by the PNDI tool. Coordination is therefore required with the four jurisdictional agencies to determine if potential impacts to threatened and endangered and/or special concern species and resources within the project area. Please see the DEP Information section of the receipt if a PA Department of Environmental Protection Permit is required.

Adelphia Gateway Project - French Creek MLV and Transco Meter Station

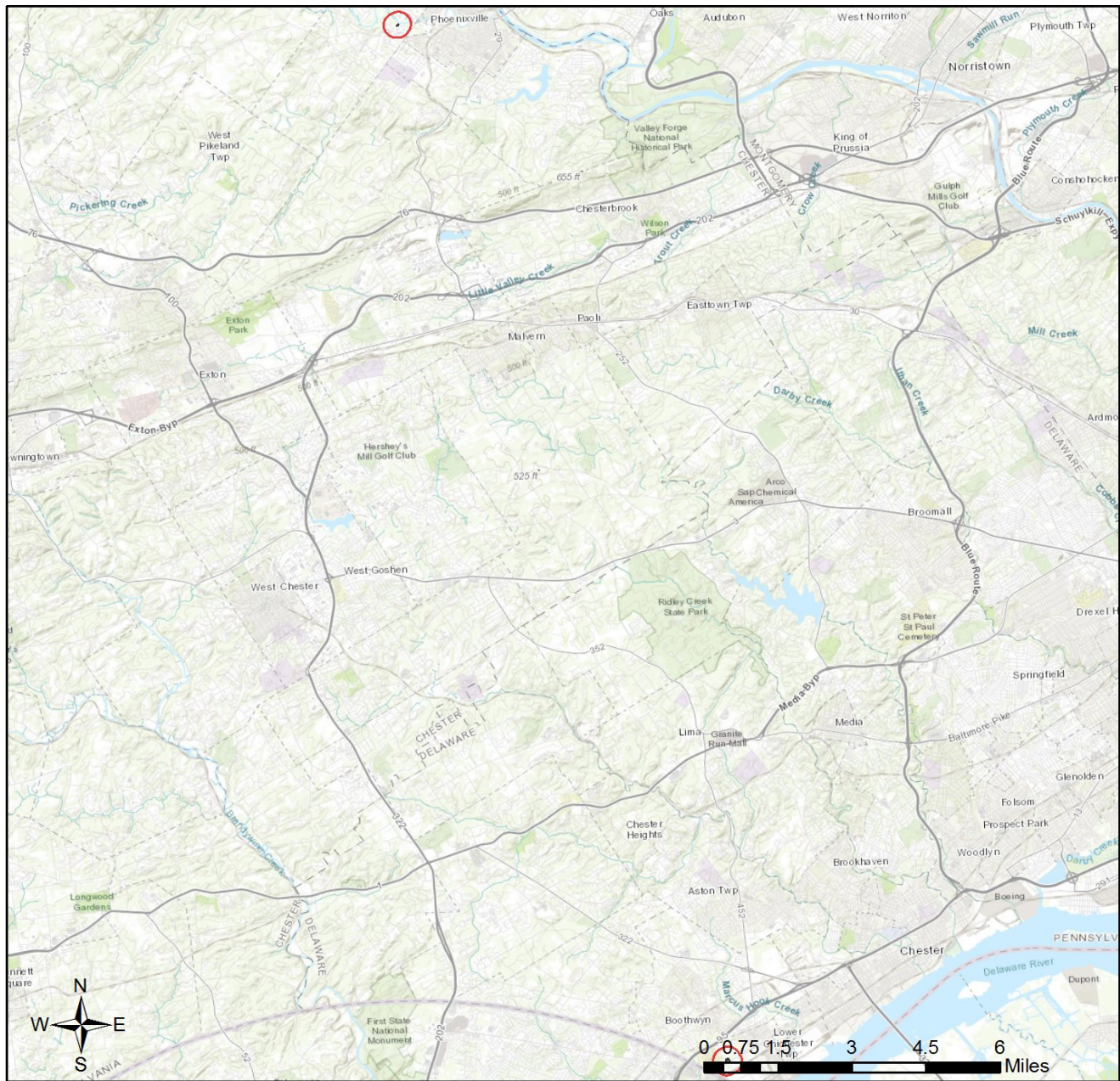


- Project Boundary
- Buffered Project Boundary



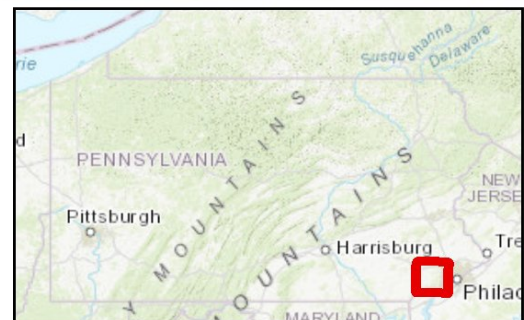
Service Layer Credits: Source: Esri, Maxar, GeoEye, Earthstar Geographics, CNES/Airbus DS, USDA, USGS, AeroGRID, IGN, and the GIS User Community
 Esri, HERE, Garmin, (c) OpenStreetMap contributors, and the GIS user community
 Sources: Esri, HERE, Garmin, Intermap, increment P Corp., GEBCO, USGS, FAO, NPS, NRCAN, GeoBase, IGN, Kadaster NL, Ordnance Survey, Esri Japan, METI, Esri China

Adelphia Gateway Project - French Creek MLV and Transco Meter Station



- Project Boundary
- Buffered Project Boundary

Service Layer Credits: Sources: Esri, HERE, Garmin, Intemap, increment P Corp., GEBCO, USGS, FAO, NPS, NRCAN, GeoBase, IGN, Kadaster NL, Ordnance Survey, Esri Japan, METI, Esri China (Hong Kong), (c) OpenStreetMap contributors, and the GIS User Community



3. AGENCY COMMENTS

Regardless of whether a DEP permit is necessary for this proposed project, any potential impacts to threatened and endangered species and/or special concern species and resources must be resolved with the appropriate jurisdictional agency. In some cases, a permit or authorization from the jurisdictional agency may be needed if adverse impacts to these species and habitats cannot be avoided.

These agency determinations and responses are **valid for two years** (from the date of the review), and are based on the project information that was provided, including the exact project location; the project type, description, and features; and any responses to questions that were generated during this search. If any of the following change: 1) project location, 2) project size or configuration, 3) project type, or 4) responses to the questions that were asked during the online review, the results of this review are not valid, and the review must be searched again via the PNDI Environmental Review Tool and resubmitted to the jurisdictional agencies. The PNDI tool is a primary screening tool, and a desktop review may reveal more or fewer impacts than what is listed on this PNDI receipt. The jurisdictional agencies **strongly advise against** conducting surveys for the species listed on the receipt prior to consultation with the agencies.

PA Game Commission

RESPONSE:

Further review of this project is necessary to resolve the potential impact(s). Please send project information to this agency for review (see WHAT TO SEND).

PA Department of Conservation and Natural Resources

RESPONSE:

Further review of this project is necessary to resolve the potential impact(s). Please send project information to this agency for review (see WHAT TO SEND).

PA Fish and Boat Commission

RESPONSE:

Further review of this project is necessary to resolve the potential impact(s). Please send project information to this agency for review (see WHAT TO SEND).

U.S. Fish and Wildlife Service

RESPONSE:

Further review of this project is necessary to resolve the potential impact(s). Please send project information to this agency for review (see WHAT TO SEND).

WHAT TO SEND TO JURISDICTIONAL AGENCIES

If project information was requested by one or more of the agencies above, upload* or email* the following information to the agency(s). Instructions for uploading project materials can be found [here](#). This option provides the applicant with the convenience of sending project materials to a single location accessible to all three state agencies. Alternatively, applicants may email or mail their project materials (see AGENCY CONTACT INFORMATION).

***Note:** U.S.Fish and Wildlife Service requires applicants to mail project materials to the USFWS PA field office (see AGENCY CONTACT INFORMATION). USFWS will not accept project materials submitted electronically (by upload or email).

Check-list of Minimum Materials to be submitted:

___ Project narrative with a description of the overall project, the work to be performed, current physical characteristics of the site and acreage to be impacted.

___ A map with the project boundary and/or a basic site plan (particularly showing the relationship of the project to the physical features such as wetlands, streams, ponds, rock outcrops, etc.)

In addition to the materials listed above, USFWS REQUIRES the following

___ **SIGNED** copy of a Final Project Environmental Review Receipt

The inclusion of the following information may expedite the review process.

___ Color photos keyed to the basic site plan (i.e. showing on the site plan where and in what direction each photo was taken and the date of the photos)

___ Information about the presence and location of wetlands in the project area, and how this was determined (e.g., by a qualified wetlands biologist), if wetlands are present in the project area, provide project plans showing the location of all project features, as well as wetlands and streams.

4. DEP INFORMATION

The Pa Department of Environmental Protection (DEP) requires that a signed copy of this receipt, along with any required documentation from jurisdictional agencies concerning resolution of potential impacts, be submitted with applications for permits requiring PNDI review. Two review options are available to permit applicants for handling PNDI coordination in conjunction with DEP's permit review process involving either T&E Species or species of special concern. Under sequential review, the permit applicant performs a PNDI screening and completes all coordination with the appropriate jurisdictional agencies prior to submitting the permit application. The applicant will include with its application, both a PNDI receipt and/or a clearance letter from the jurisdictional agency if the PNDI Receipt shows a Potential Impact to a species or the applicant chooses to obtain letters directly from the jurisdictional agencies. Under concurrent review, DEP, where feasible, will allow technical review of the permit to occur concurrently with the T&E species consultation with the jurisdictional agency. The applicant must still supply a copy of the PNDI Receipt with its permit application. The PNDI Receipt should also be submitted to the appropriate agency according to directions on the PNDI Receipt. The applicant and the jurisdictional agency will work together to resolve the potential impact(s). See the DEP PNDI policy at <https://conservationexplorer.dcnr.pa.gov/content/resources>.

5. ADDITIONAL INFORMATION

The PNDI environmental review website is a preliminary screening tool. There are often delays in updating species status classifications. Because the proposed status represents the best available information regarding the conservation status of the species, state jurisdictional agency staff give the proposed statuses at least the same consideration as the current legal status. If surveys or further information reveal that a threatened and endangered and/or special concern species and resources exist in your project area, contact the appropriate jurisdictional agency/agencies immediately to identify and resolve any impacts.

For a list of species known to occur in the county where your project is located, please see the species lists by county found on the PA Natural Heritage Program (PNHP) home page (www.naturalheritage.state.pa.us). Also note that the PNDI Environmental Review Tool only contains information about species occurrences that have actually been reported to the PNHP.

6. AGENCY CONTACT INFORMATION

PA Department of Conservation and Natural Resources

Bureau of Forestry, Ecological Services Section
400 Market Street, PO Box 8552
Harrisburg, PA 17105-8552
Email: RA-HeritageReview@pa.gov

PA Fish and Boat Commission

Division of Environmental Services
595 E. Rolling Ridge Dr., Bellefonte, PA 16823
Email: RA-FBPACENOTIFY@pa.gov

U.S. Fish and Wildlife Service

Pennsylvania Field Office
Endangered Species Section
110 Radnor Rd; Suite 101
State College, PA 16801
Email: IR1_ESPenn@fws.gov
NO Faxes Please

PA Game Commission

Bureau of Wildlife Habitat Management
Division of Environmental Planning and Habitat Protection
2001 Elmerton Avenue, Harrisburg, PA 17110-9797
Email: RA-PGC_PNDI@pa.gov
NO Faxes Please

7. PROJECT CONTACT INFORMATION

Name: _____
Company/Business Name: _____
Address: _____
City, State, Zip: _____
Phone: (_____) _____ Fax: (_____) _____
Email: _____

8. CERTIFICATION

I certify that ALL of the project information contained in this receipt (including project location, project size/configuration, project type, answers to questions) is true, accurate and complete. In addition, if the project type, location, size or configuration changes, or if the answers to any questions that were asked during this online review change, I agree to re-do the online environmental review.

applicant/project proponent signature

date

January 25 2021

Subject: PNDI Review Request for the Adelpia Gateway Project - Transco and French Creek Modifications

To whom it may concern:

NV5, LLC (NV5) on behalf of Adelpia Gateway, LLC (Adelpia) is submitting this PNDI review request for the Adelpia Gateway Project (Project). The intent of this PNDI request is to provide PNDI-jurisdictional agencies with notification of changes to two of the Project components since NV5's last PNDI review request:

- **Transco Meter Station** – (39° 49'7.40"N, 75° 26'5.55"W) - Adelpia intends to modify the work area of the Transco Meter Station. NV5 surveyed this area during its original wetland and waterbody delineations for the Project and did not identify either of these resources in the area being considered for workspace changes.
- **French Creek Blowdown Assembly Valve** – (40° 8'0.21"N, 75° 32'56.35"W) - Adelpia intends to make minor modifications to the French Creek Blowdown Assembly Valve work area and access road due to constructability and engineering concerns. NV5 surveyed this area during its original wetland and waterbody delineations for the Project and did not identify either of these resources in area that would be affected by the modifications.

The changes to the proposed facilities are reflected in revised polygons on the interactive map available on the PNDI project page. No additional Project modifications are proposed at this time. Please reach out with any questions or additional data needs you may have.

Sincerely,
NV5, LLC



Sara Holmes
Environmental Compliance Program Specialist



LEGEND

- Modified French Creek Boundary
- Original French Creek Boundary
- Modified French Creek Boundary - Access Rd



							DRAWN BY	DD	1/26/2021
							DESIGNED BY	DD	1/26/2021
							CHECKED BY	XXX	XX/XX/18
							APPROVED BY	XXX	XX/XX/18
							NV5 JOB NO.	527317-0000050.00	
							PLOT SCALE	1:1	
							MODEL ID	XXXXXX	
REV	DESCRIPTION	CHK	DATE	APP	DATE				



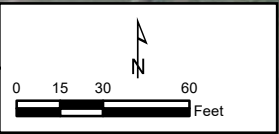
**Adelphia Gateway Project
French Creek Boundary Comparison
Delaware County, Pennsylvania**

SCALE AS SHOWN	DRAWING NUMBER	REV 1
--------------------------	-----------------------	-----------------

1/26/2021 12:11:11 PM Kuder



bing



LEGEND

- ▭ Modified TransCo Boundary
- ▭ Original TransCo Boundary



						DRAWN BY	DD	1/26/2021
						DESIGNED BY	DD	1/26/2021
						CHECKED BY	XXX	XX/XX/18
						APPROVED BY	XXX	XX/XX/18
						NV5 JOB NO.	527317-0000050.00	
						PLOT SCALE	1:1	
						MODEL ID	XXXXXX	
REV	DESCRIPTION	CHK	DATE	APP	DATE			



**Adelphia Gateway Project
TransCo Boundary Comparison
Delaware County, Pennsylvania**

SCALE AS SHOWN	DRAWING NUMBER	REV 1
-------------------	----------------	----------

1/26/2021 12:13:51 PM Kuder