






**SITE MAP**  
SCALE: 1"=12500'



**INSET**  
SCALE: 1"=1000'

- LEGEND**
-  EXISTING MAINLINE PIPELINE
  -  ADELPHIA GATEWAY PHASE 1 METER AND VALVE SITE IMPROVEMENT LOCATION
  -  ADELPHIA GATEWAY PHASE 1
  -  TILGHMAN & PARKWAY LATERALS PHASE 2A (TRANSCO TO DE/PA STATE LINE)
  -  TILGHMAN LATERAL PHASE 2B

DATE PRINTED: 6/19/2020 10:42:36 AM G:\2018\1800672-005-TILGHMAN-LATERAL\CADD\17-WATER\_RESOURCES\09-PLANS\PHASES\_EXHIBIT.DWG



DATE: 06/19/2020

REV	DESCRIPTION	CHK	DATE	APP	DATE
REVISION					

DRAWN BY	INTL	DATE
DESIGNED BY	ATH	06/19/20
CHECKED BY	ATH	06/19/20
APPROVED BY	SMM	06/19/20
JMT JOB NO.	18-00672-005	
PLOT SCALE	AS NOTED	
MODEL ID		



Johnson, Mirmiran & Thompson  
1600 Market Street, Suite 520  
Philadelphia, PA 19103  
T: 267-256-0300

ADELPHIA GATEWAY PROJECT		
MASTER PLAN		
SCALE AS NOTED	DRAWING NUMBER 1	REV