




NHCS & Primrose Creek

1953 NRCS Image Projected on to 2023 Google Earth Image and Showing NHCS Relocated Primrose Creek, Test Pits, 2023 Found Culvert Location and Creek Restoration Path

Appendix 1, Exhibit 1, Plate 2

Legend

-  Approx. Path of Creek Restoration
-  Found (2023) Culvert Location
-  Relocated Primrose Creek

