





United States Department of Agriculture
Farm Service Agency

Digital Photography Year: 2010




Wetland identifiers do not represent the size, shape or specific determination of the area. Refer to your original determination (CPA-026 and attached maps) for exact wetland boundaries and determinations. For contact NRCOS

SW CORN - FH - NS
N



 Farm/Tract Bound

Wetland Determination Identifier

-  Restricted Use
-  Limited Restrictions
-  Exempt from Conservation Compliance Provisions