









# Pennsylvania Section 319 Nonpoint Source Management Program Watershed Implementation Plans

**Legend**

-  WIP Boundary
-  County Boundary

**Major River Basin**

-  Delaware
-  Erie
-  Genesee
-  Ohio
-  Potomac
-  Susquehanna

