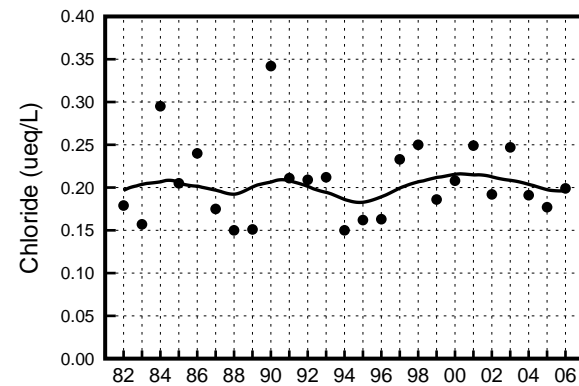
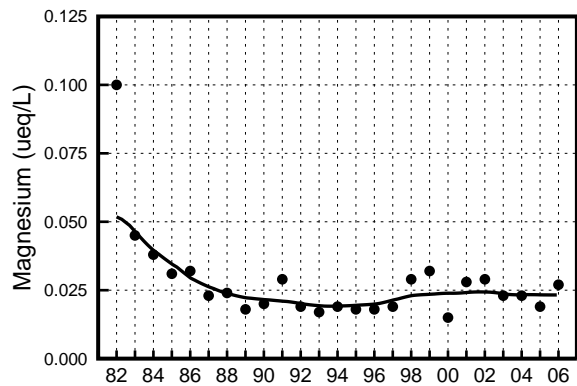
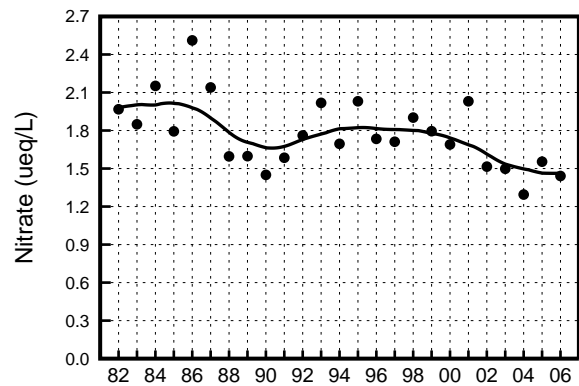
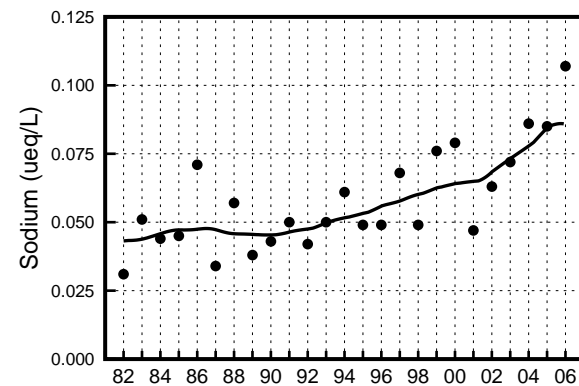
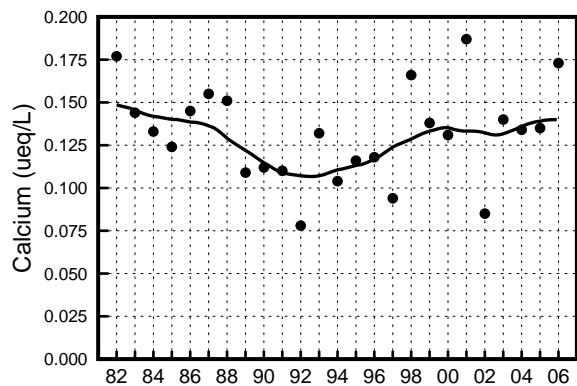
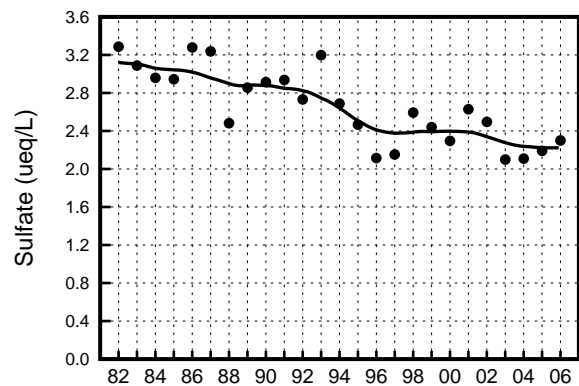
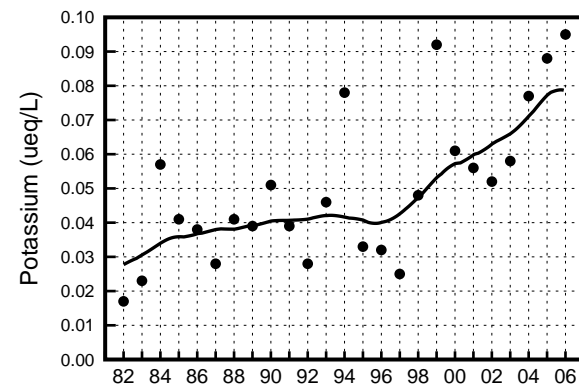
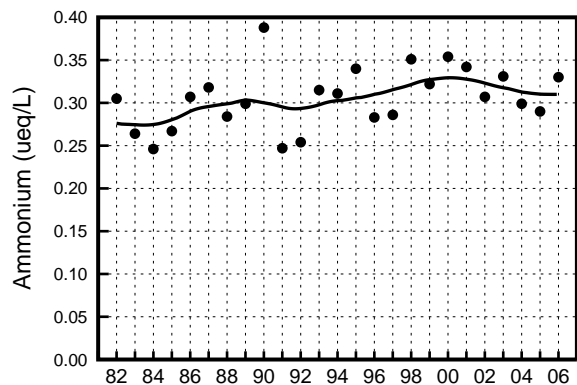
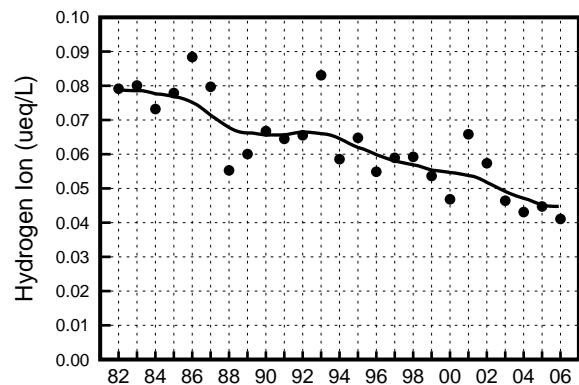


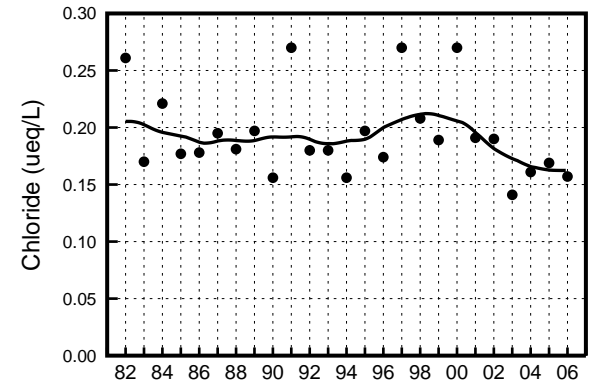
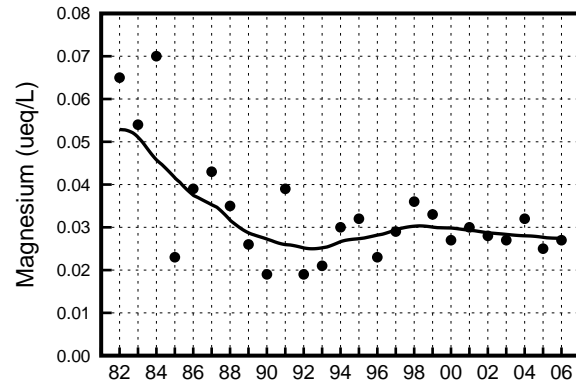
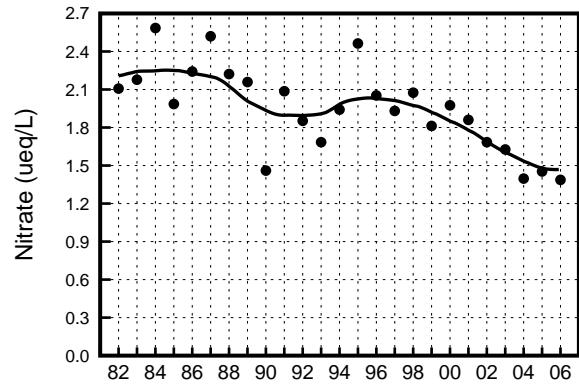
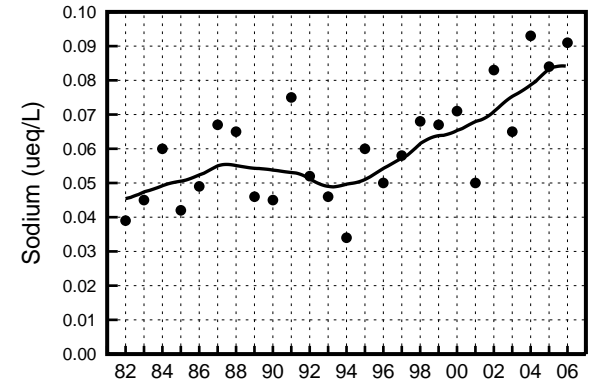
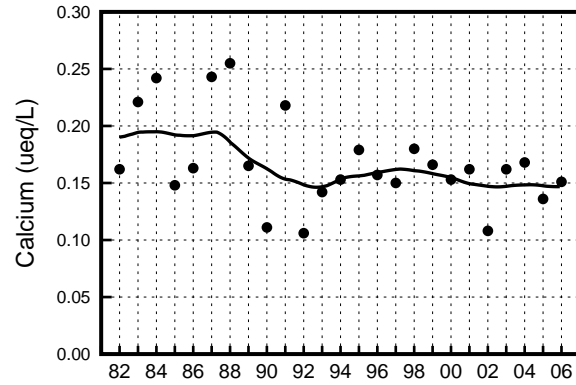
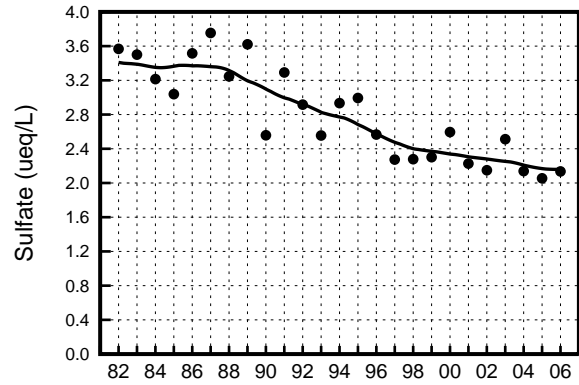
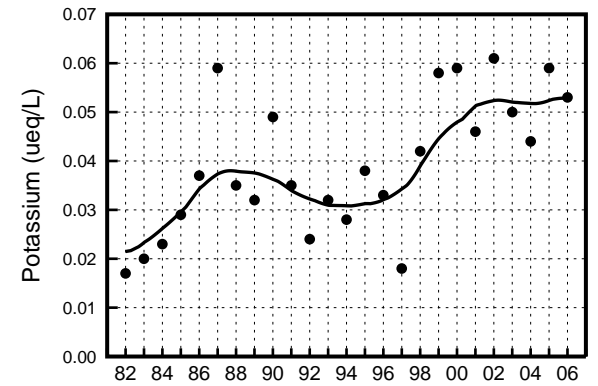
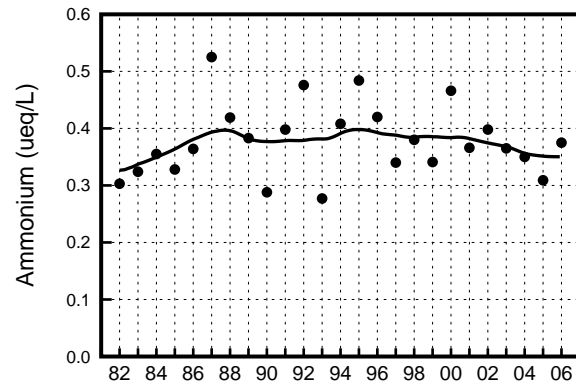
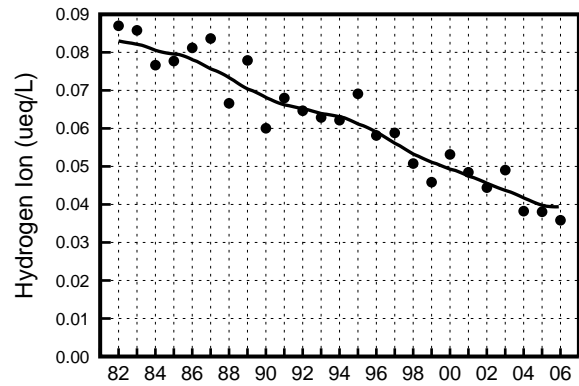
APPENDIX III

2006 PRECIPITATION QUALITY SUMMARY
ANNUAL AND SEASONAL MEAN
CONCENTRATION AND DEPOSITION
TRENDS FROM 1982 THROUGH 2005

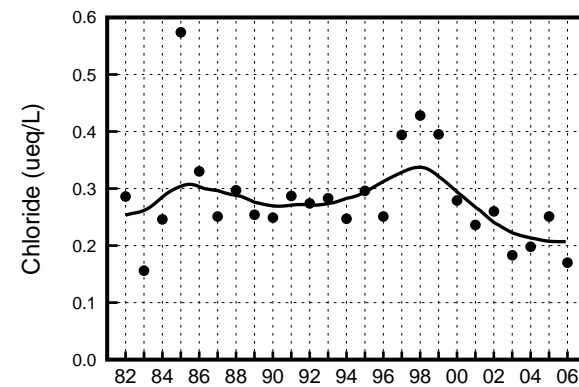
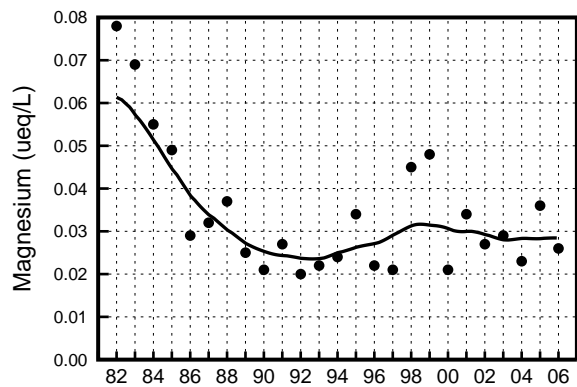
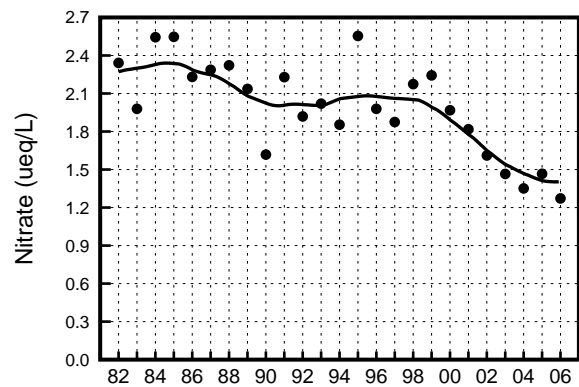
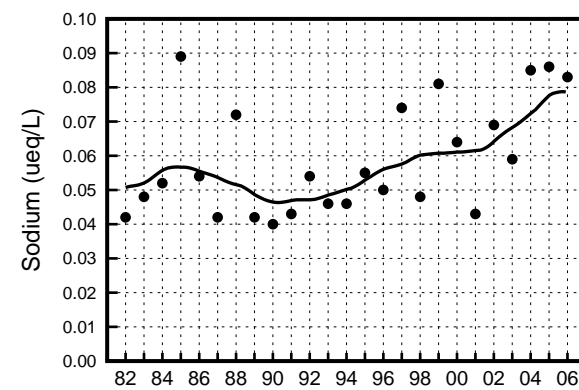
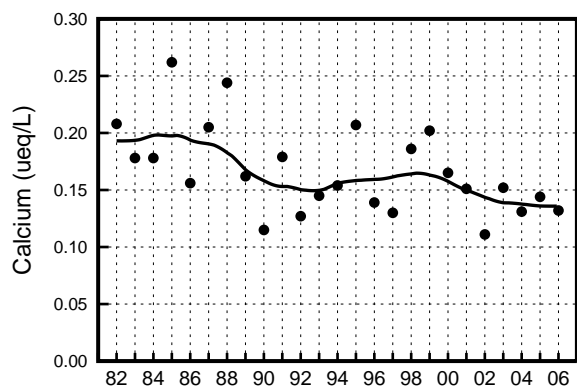
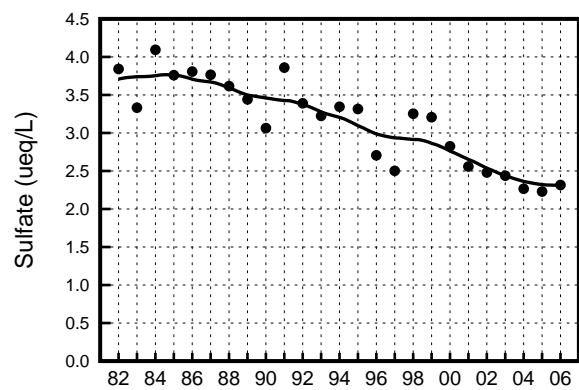
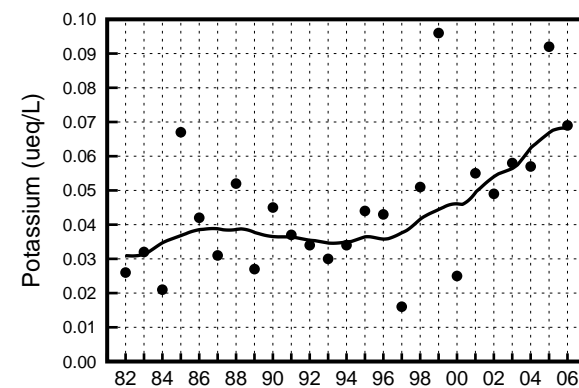
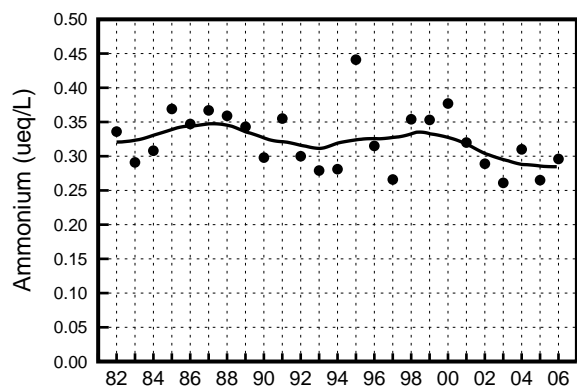
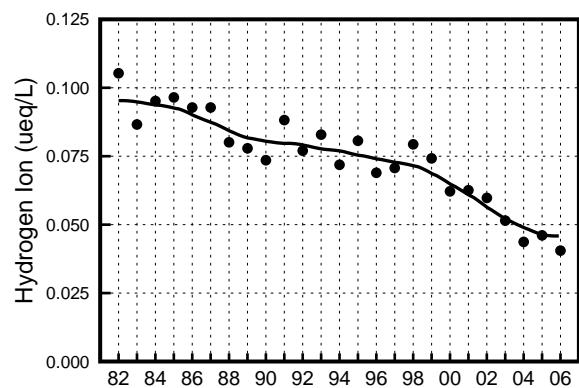
Laurel Hill State Park: 1982-2006 Annual Concentrations



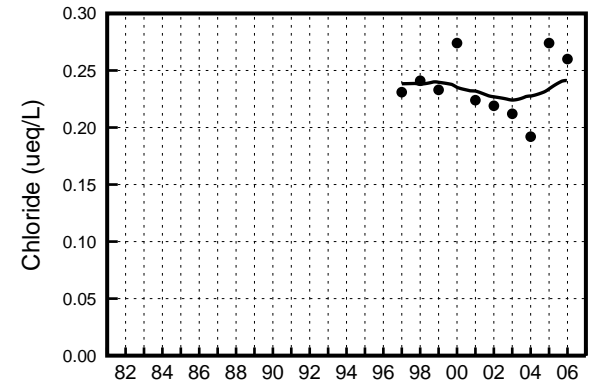
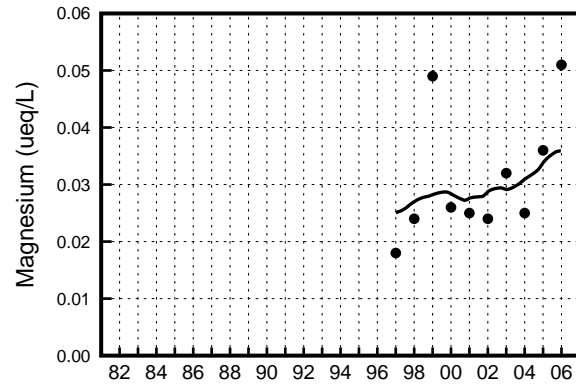
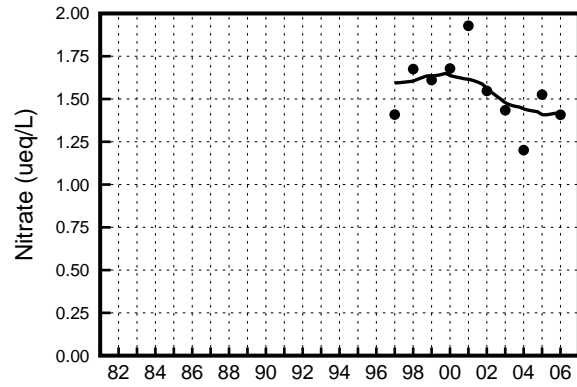
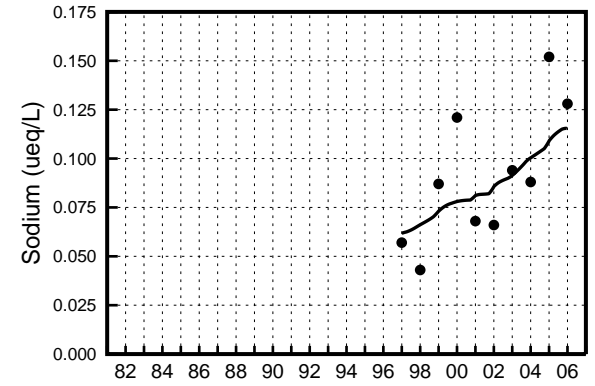
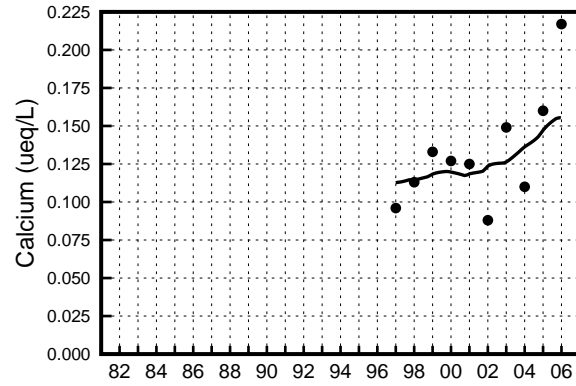
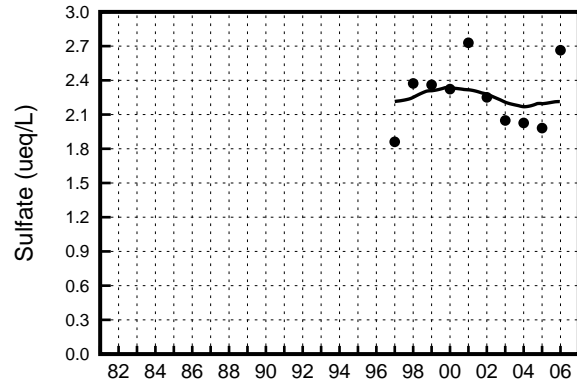
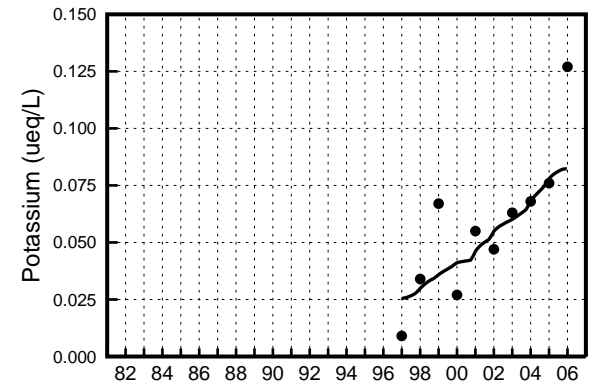
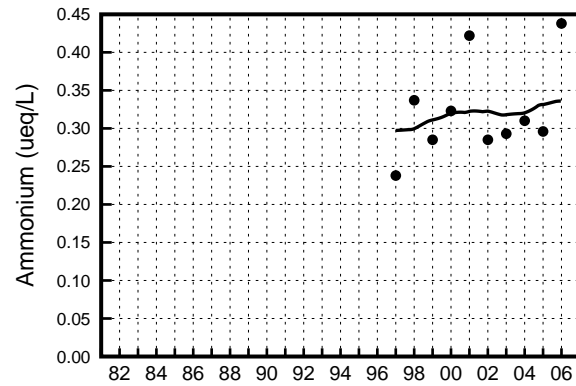
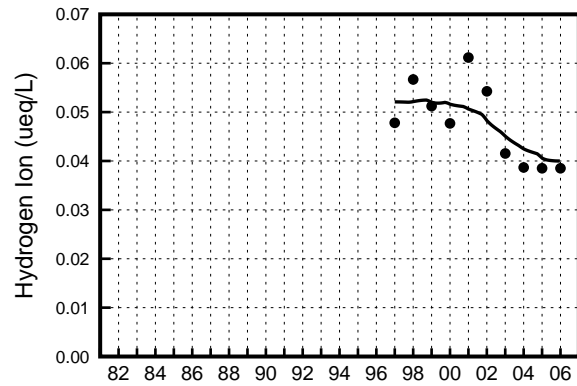
M. K. Goddard State Park: 1982-2006 Annual Concentrations



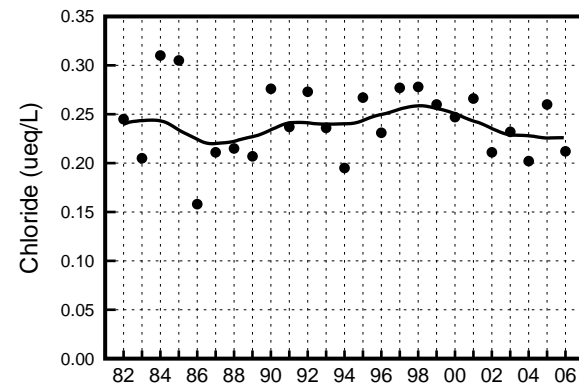
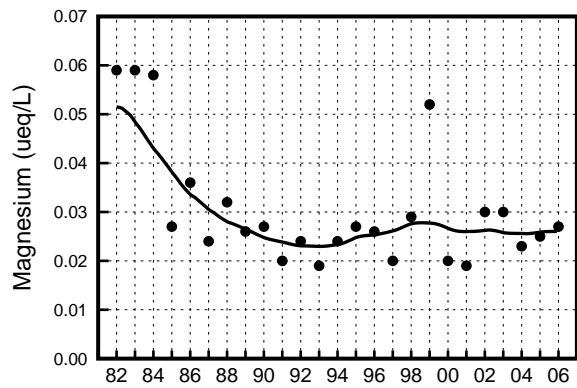
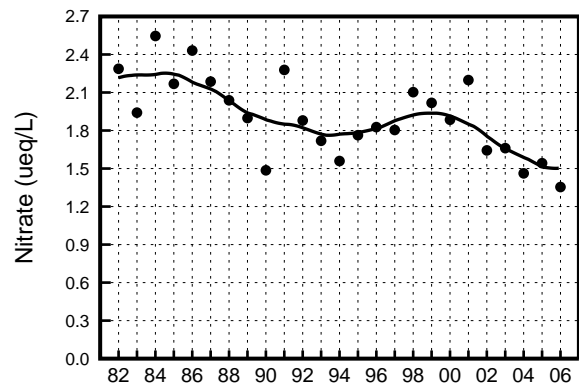
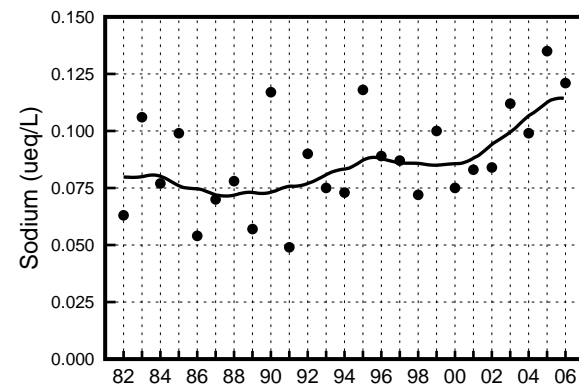
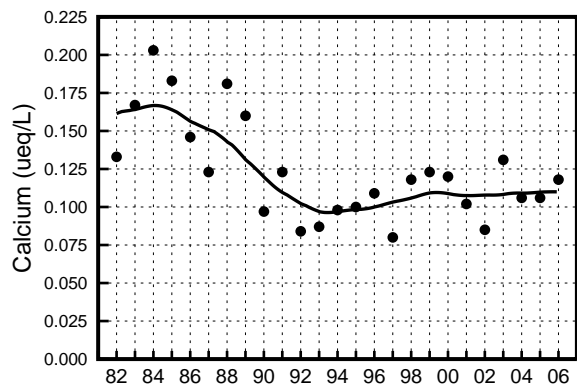
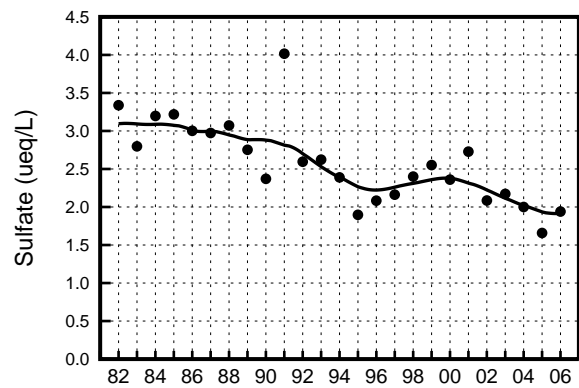
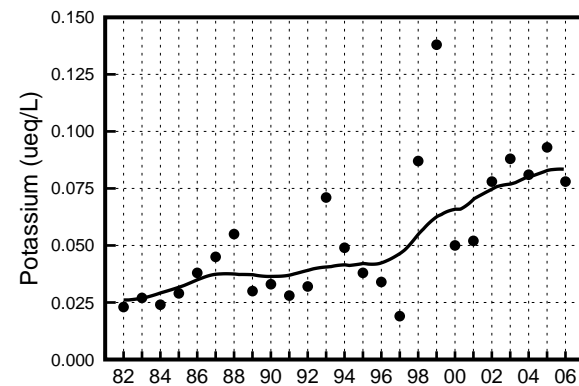
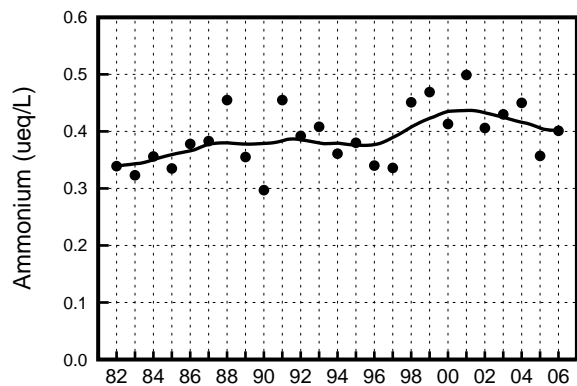
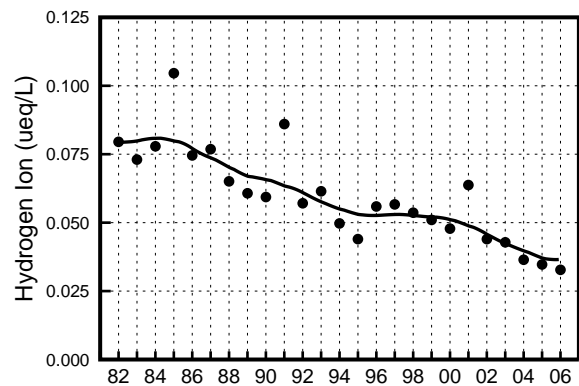
Crooked Creek Lake: 1982-2006 Annual Concentrations



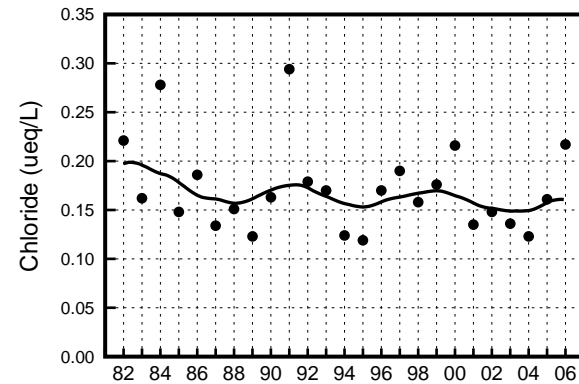
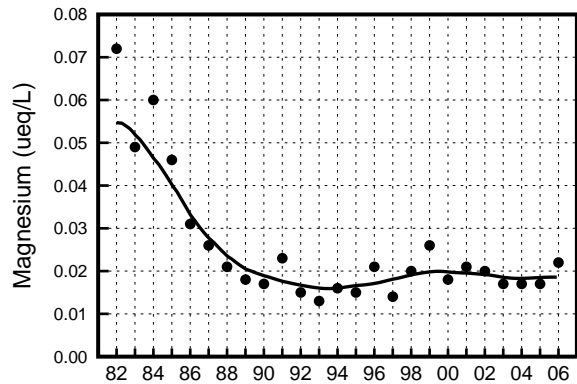
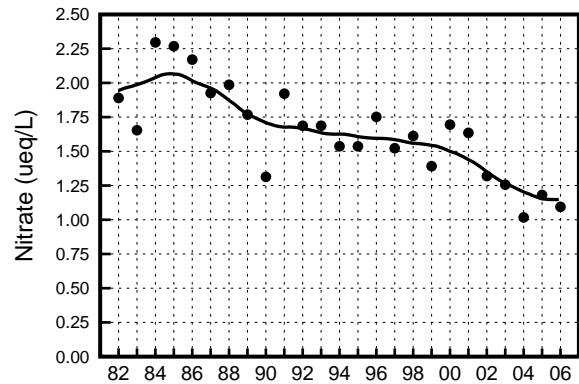
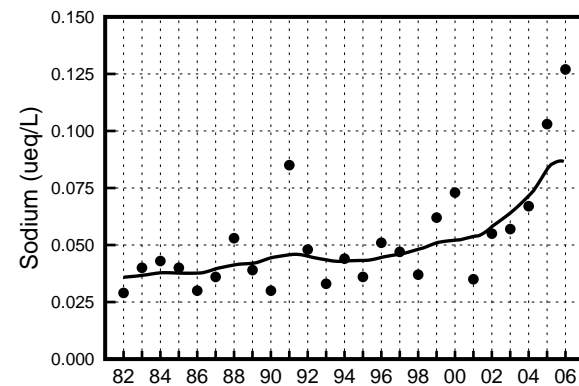
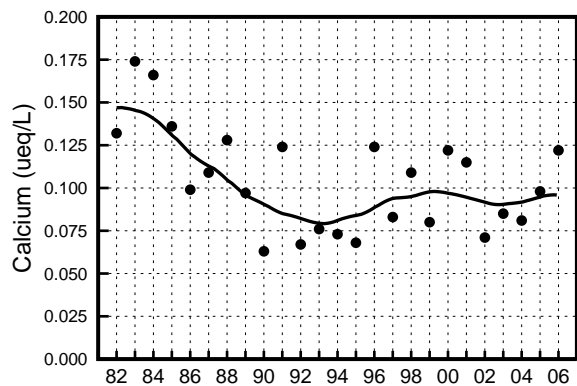
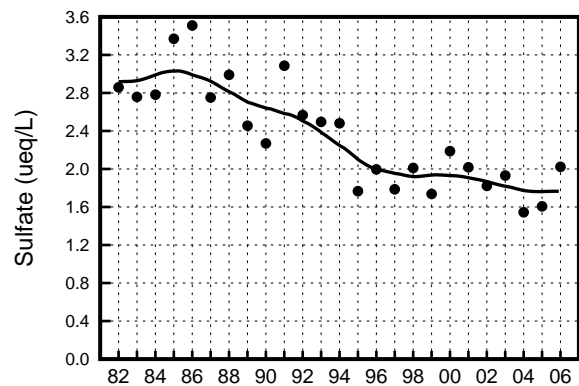
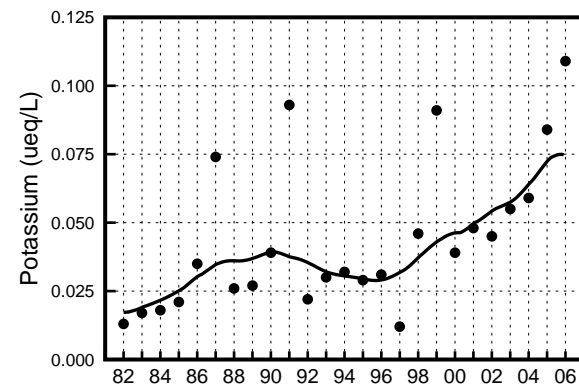
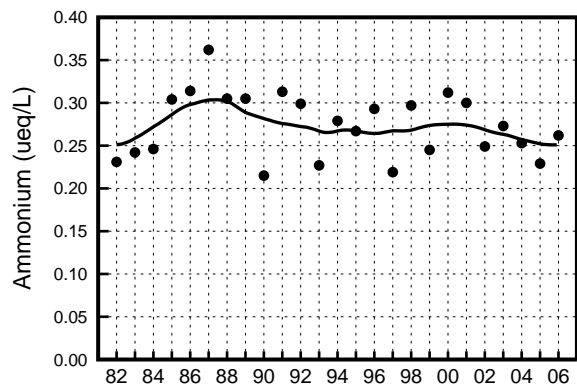
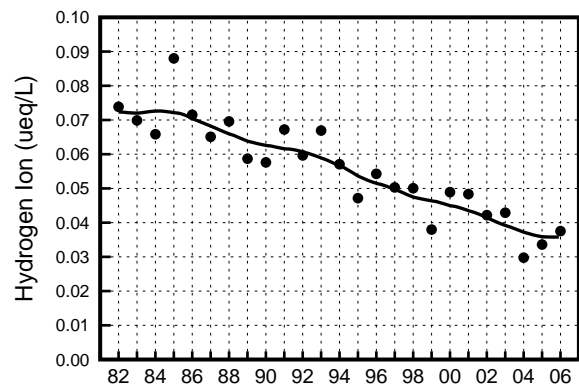
Allegheny Portage State Park: 1982-2006 Annual Concentrations



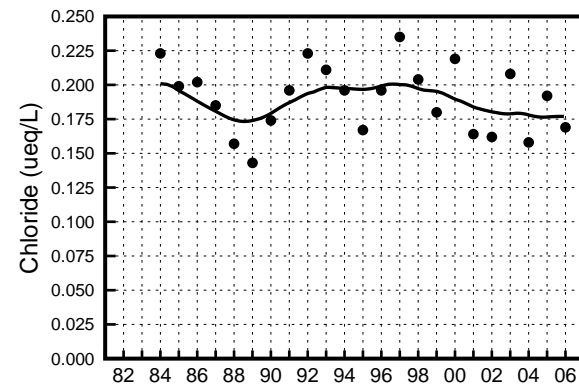
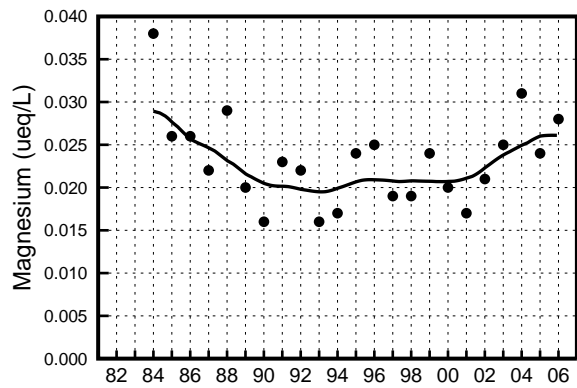
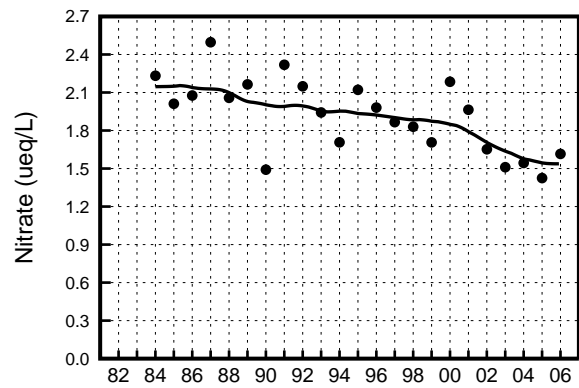
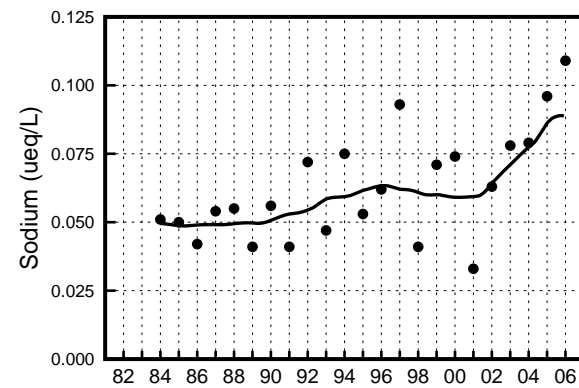
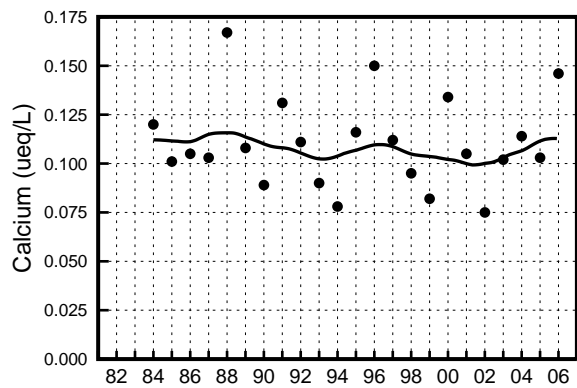
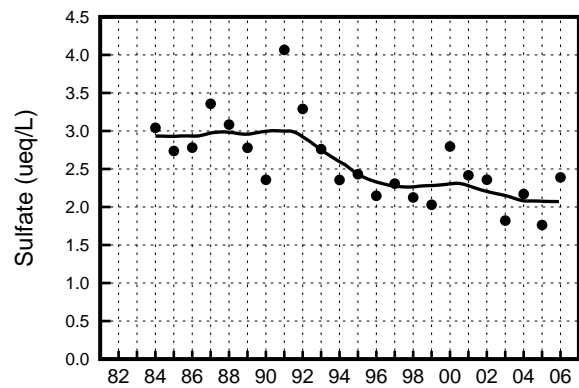
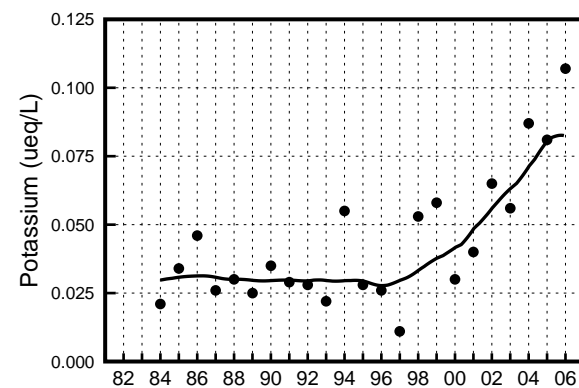
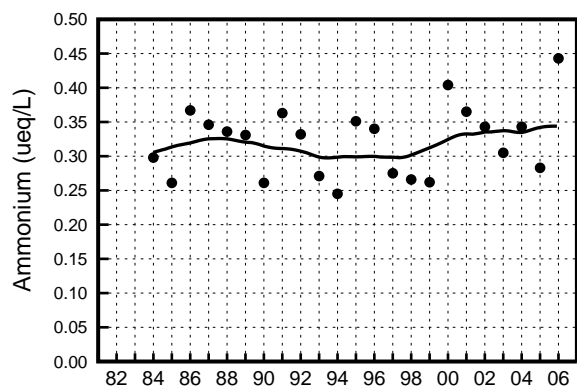
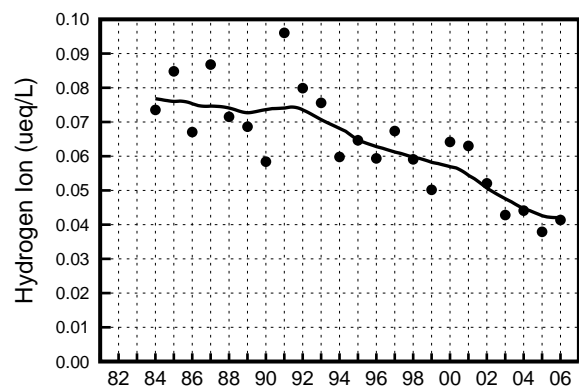
Little Buffalo State Park: 1982-2006 Annual Concentrations



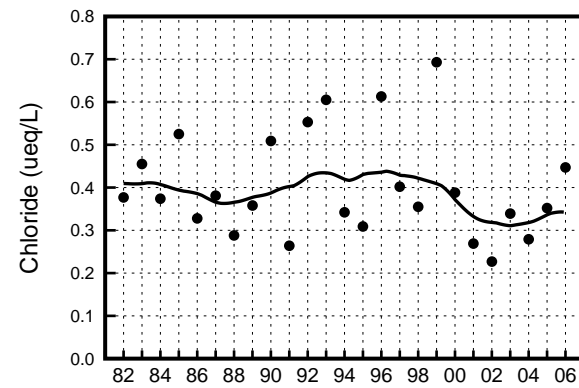
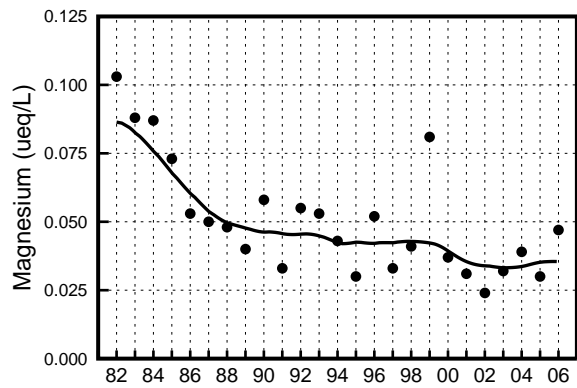
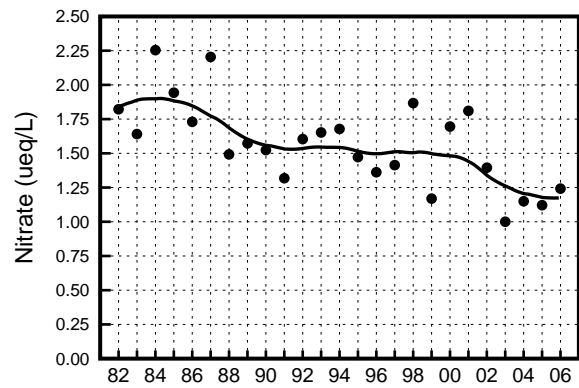
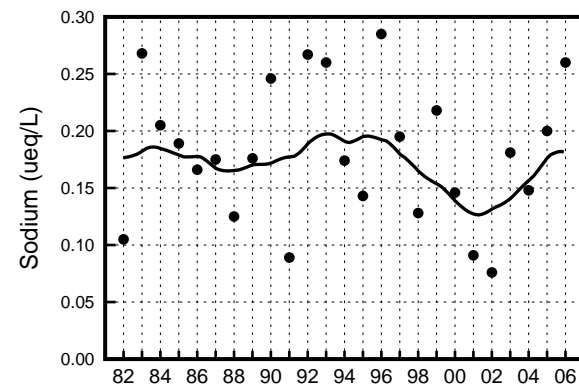
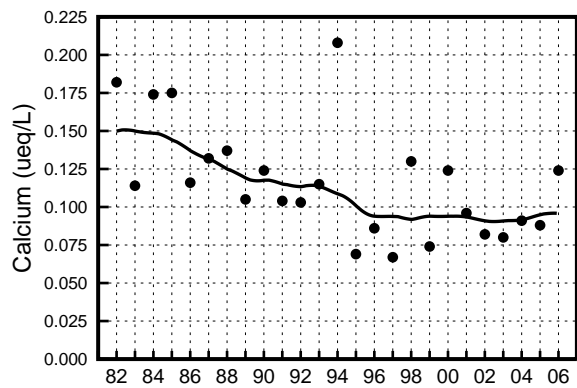
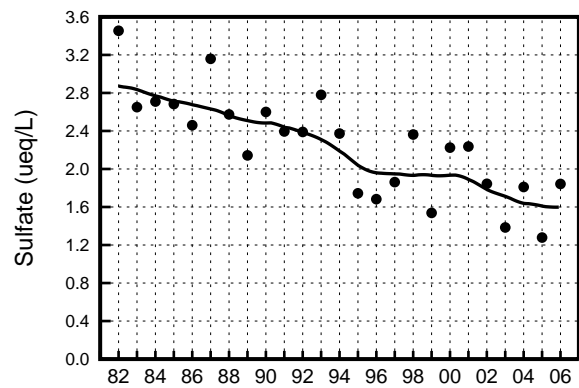
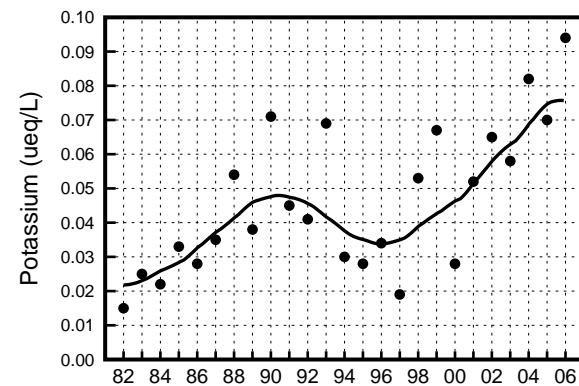
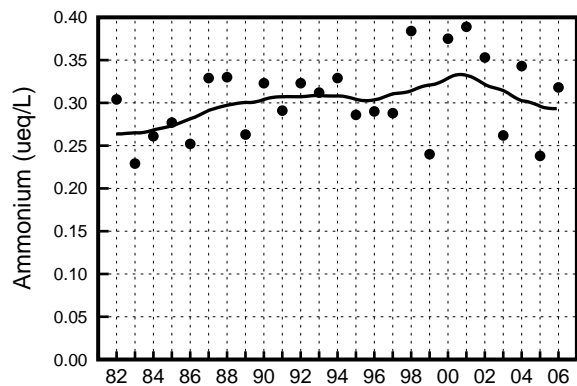
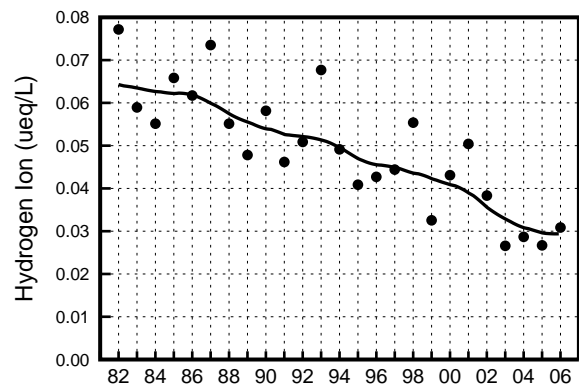
Hills Creek State Park: 1982-2006 Annual Concentrations



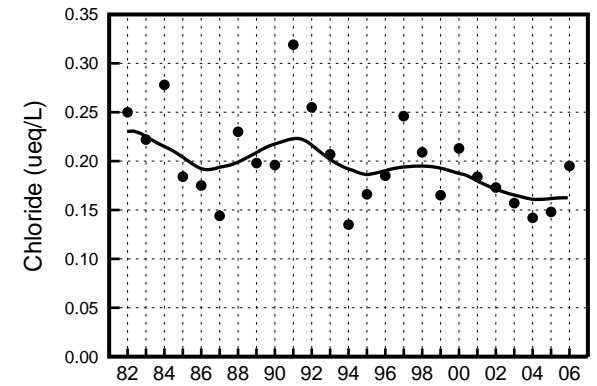
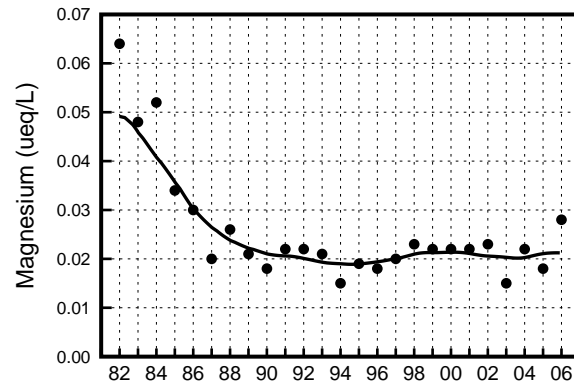
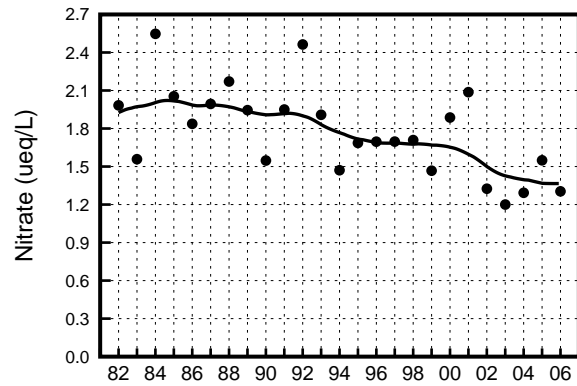
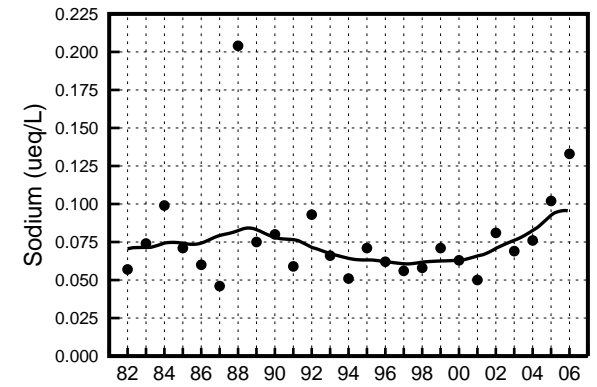
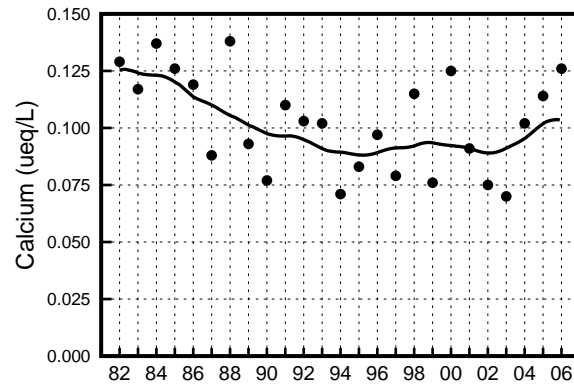
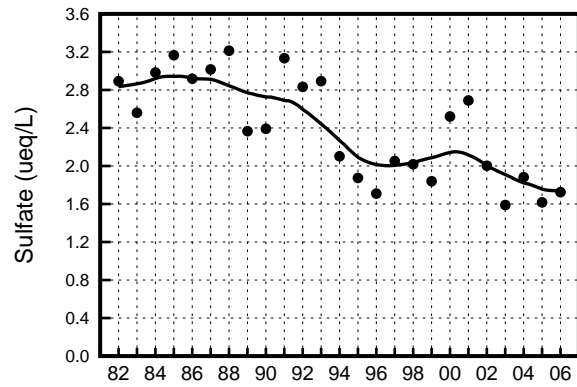
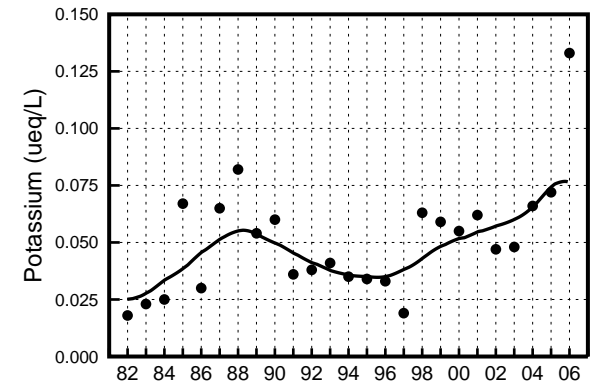
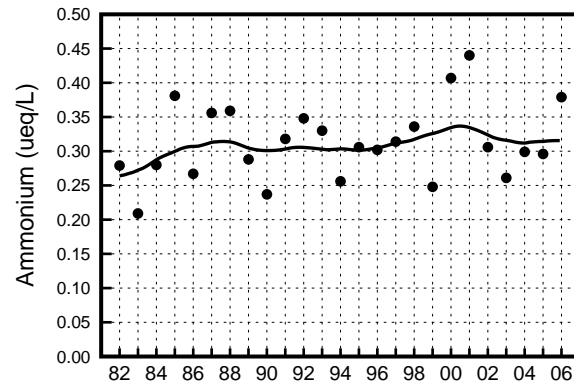
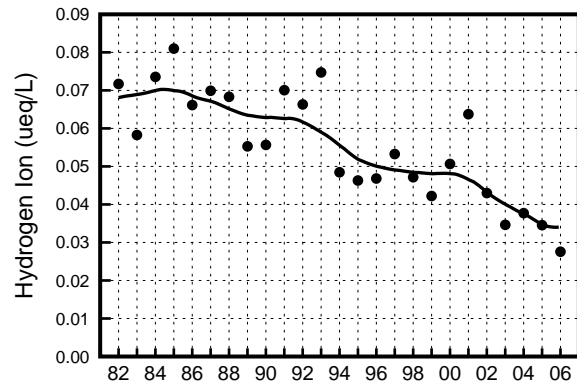
Little Pine State Park: 1982-2006 Annual Concentrations



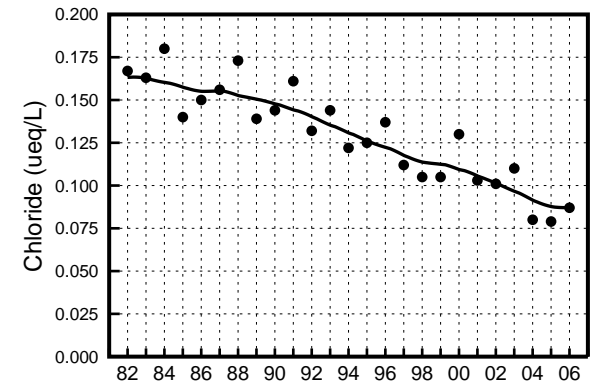
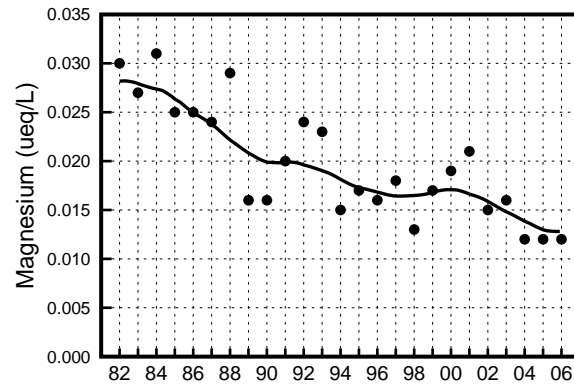
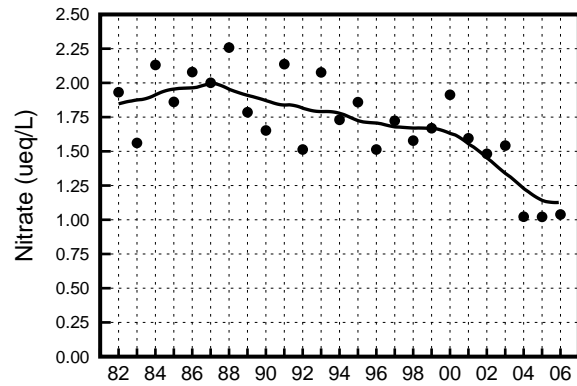
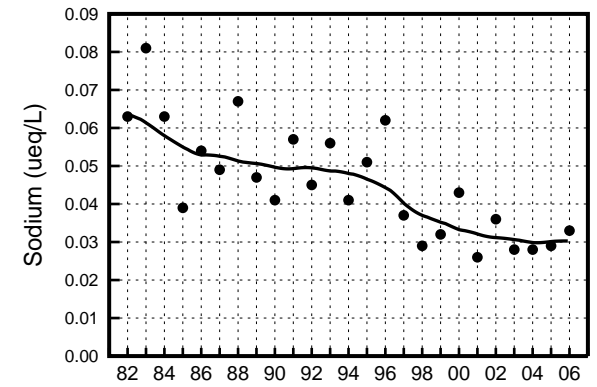
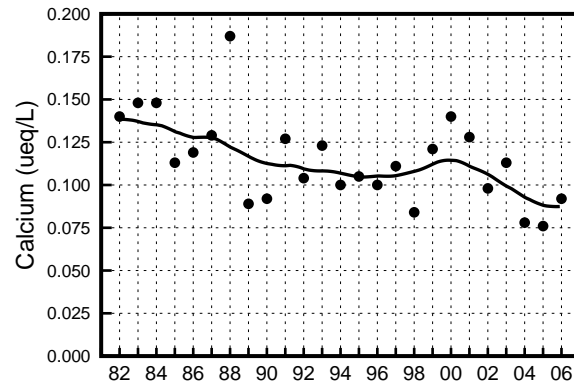
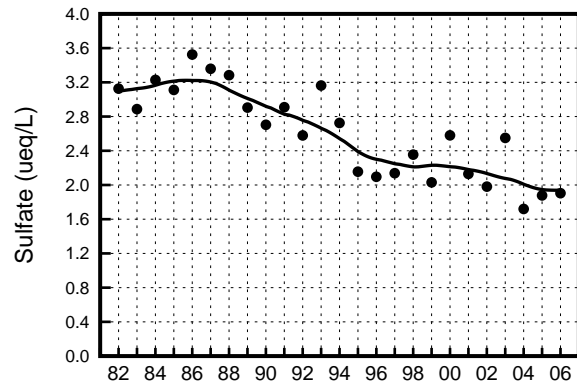
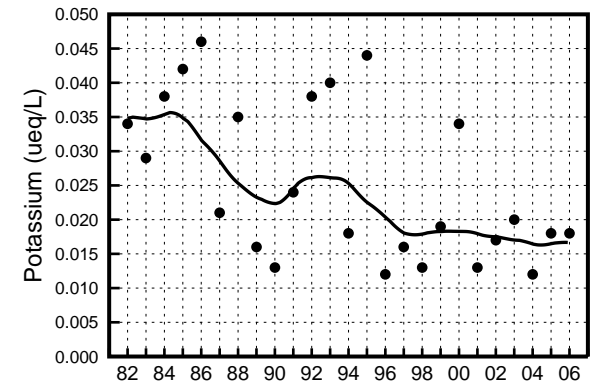
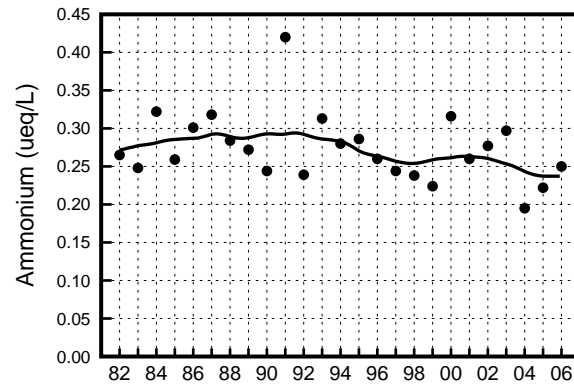
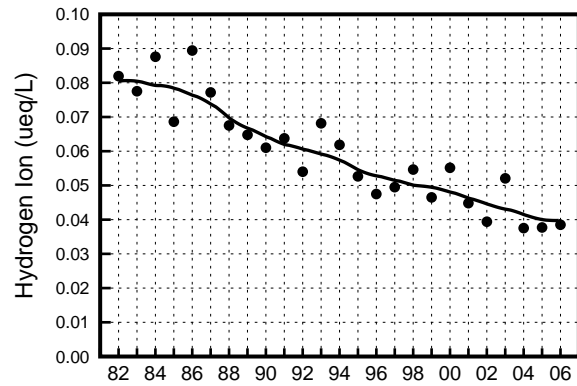
Valley Forge National Park: 1982-2006 Annual Concentrations



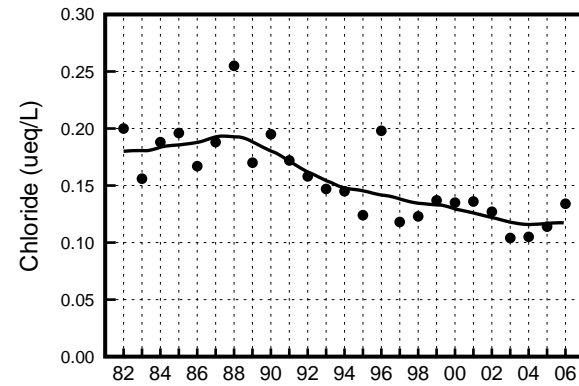
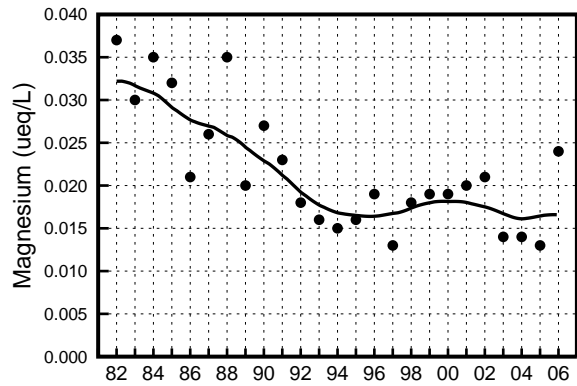
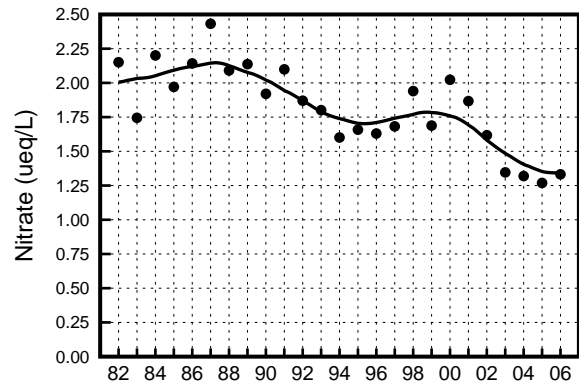
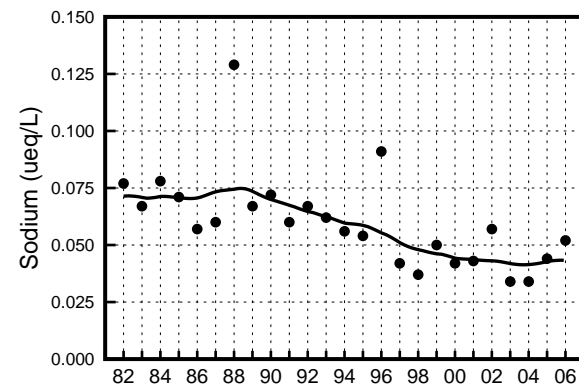
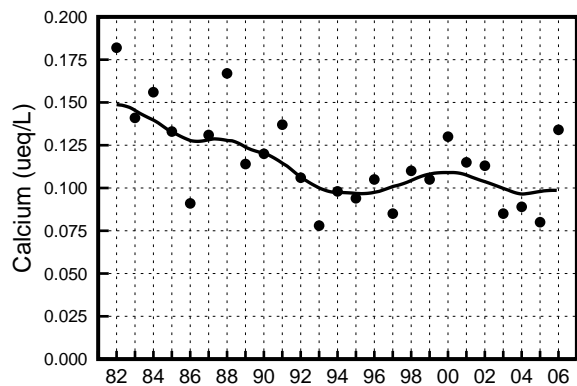
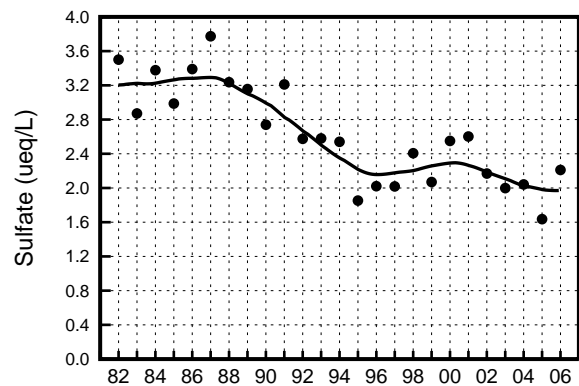
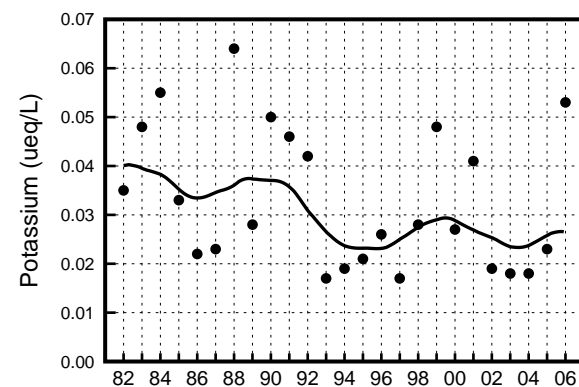
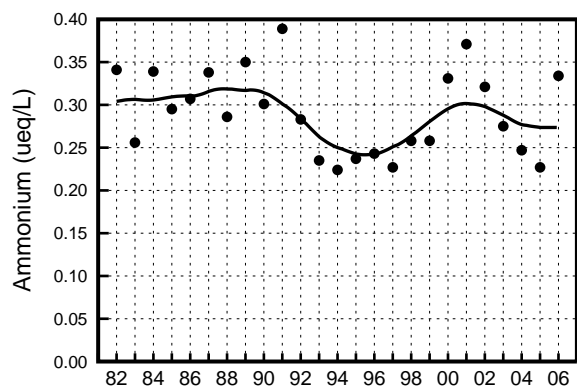
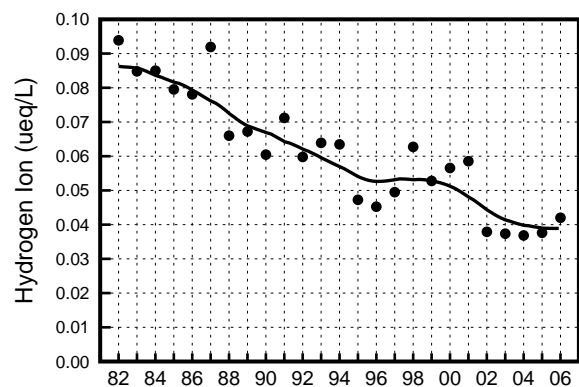
Slocum State Park: 1982-2006 Annual Concentrations



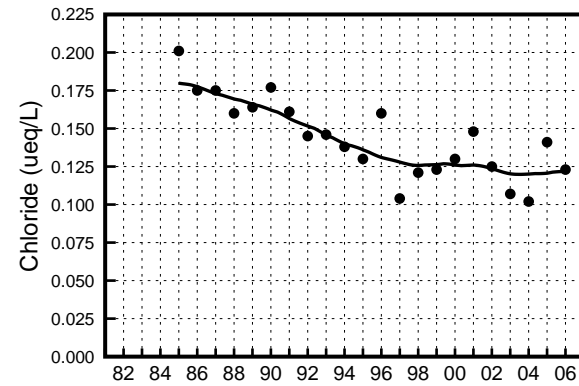
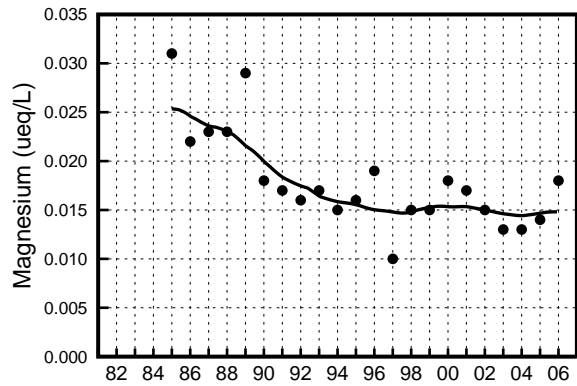
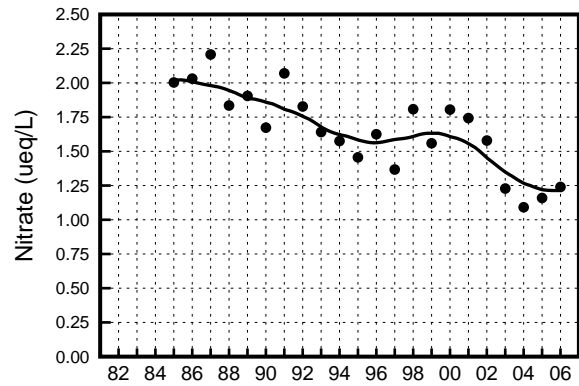
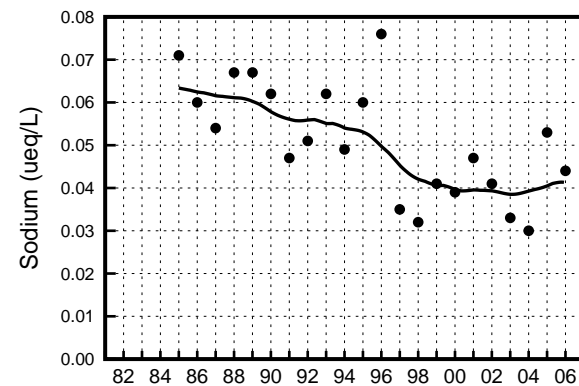
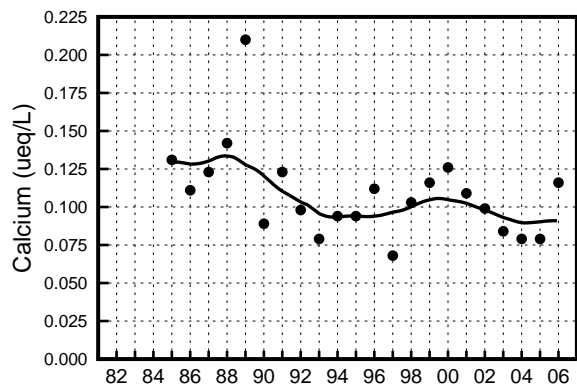
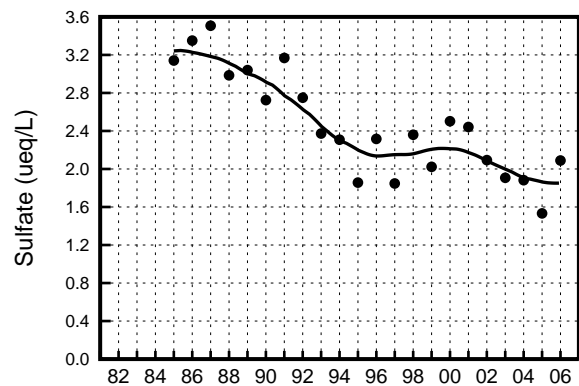
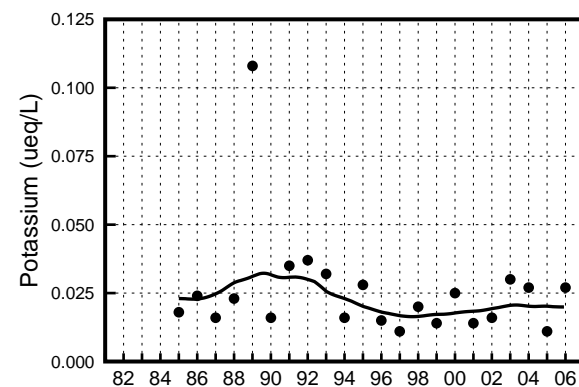
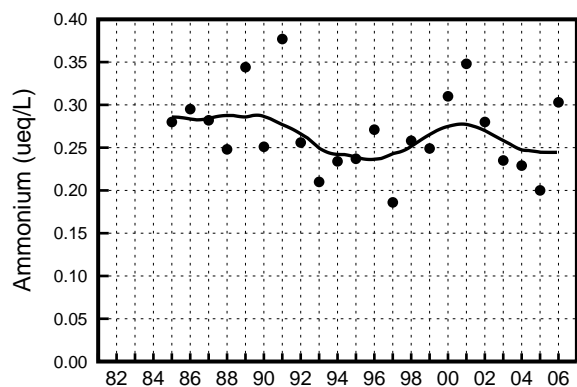
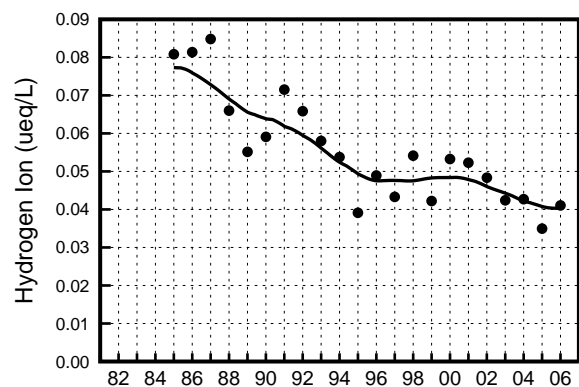
Kane Experimental Forest - NADP/NTN: 1982-2006 Annual Concentrations



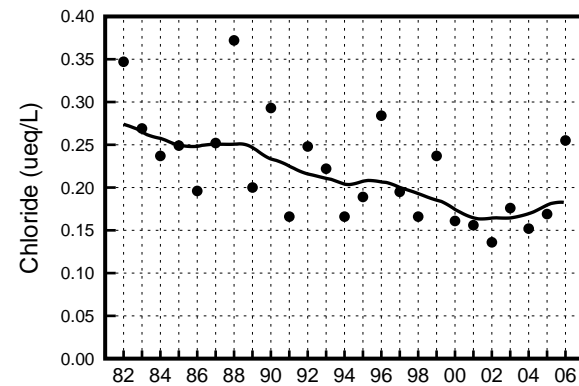
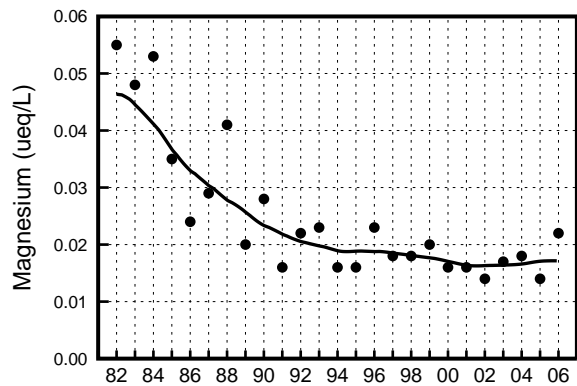
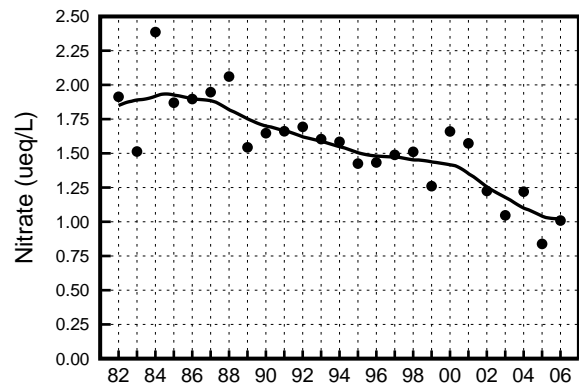
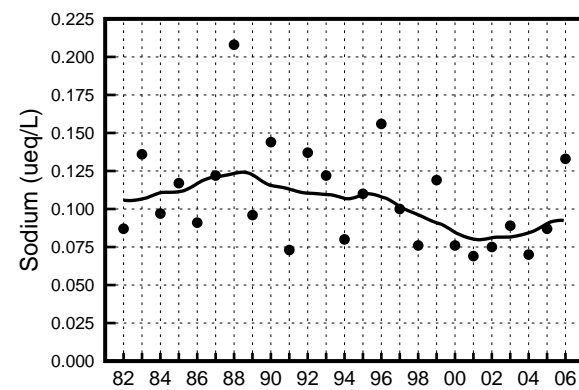
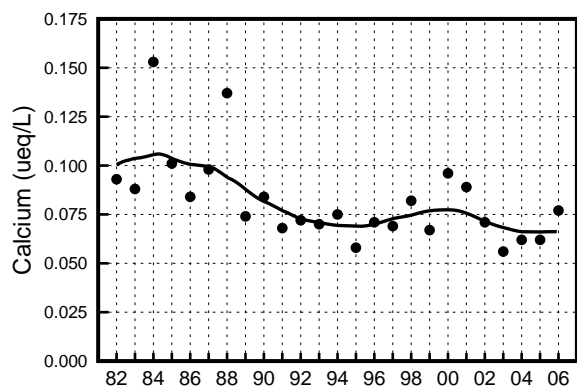
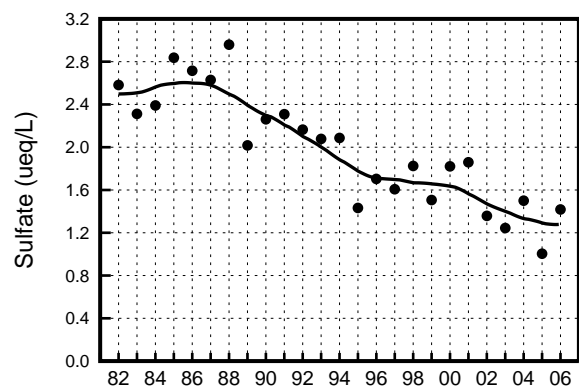
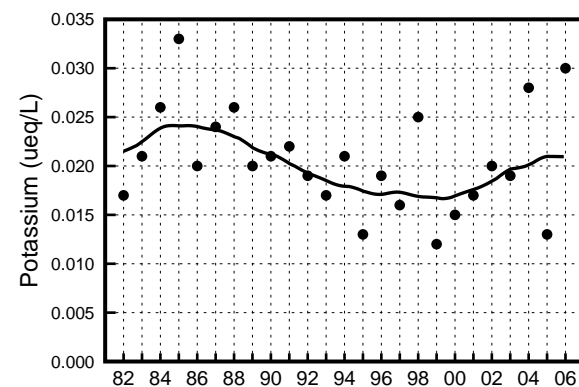
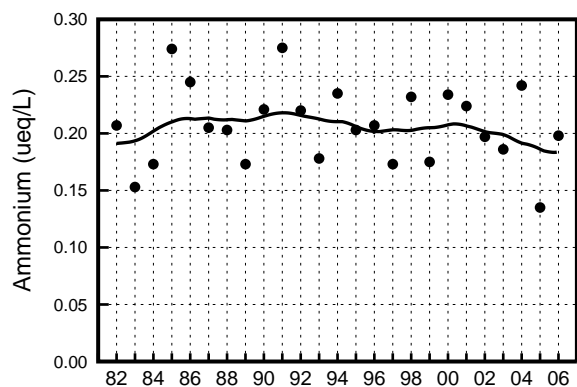
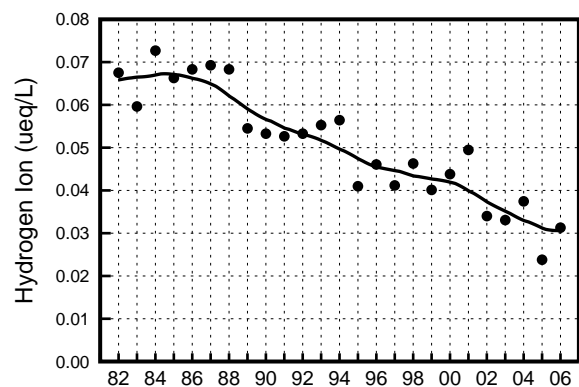
Leading Ridge - NADP/NTN: 1982-2006 Annual Concentrations



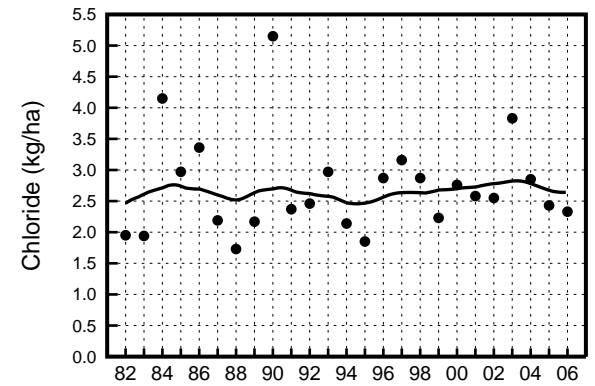
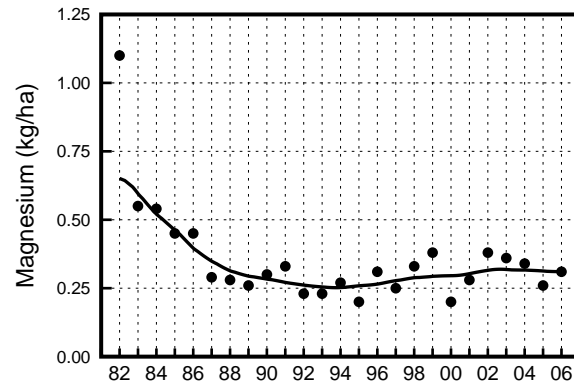
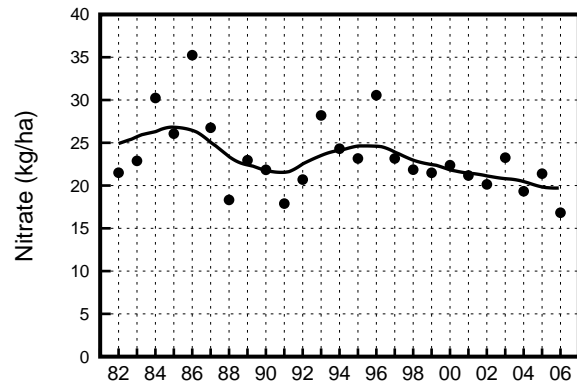
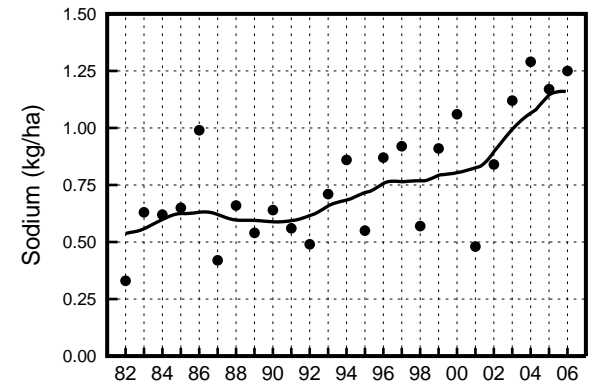
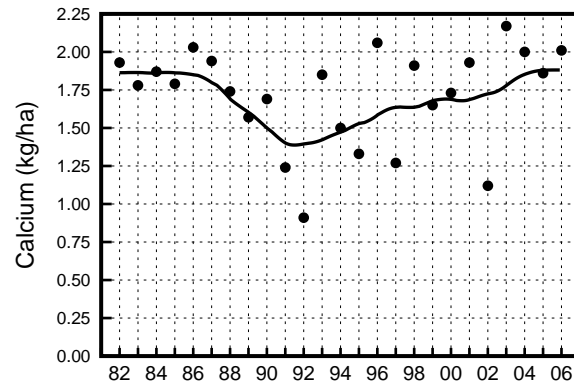
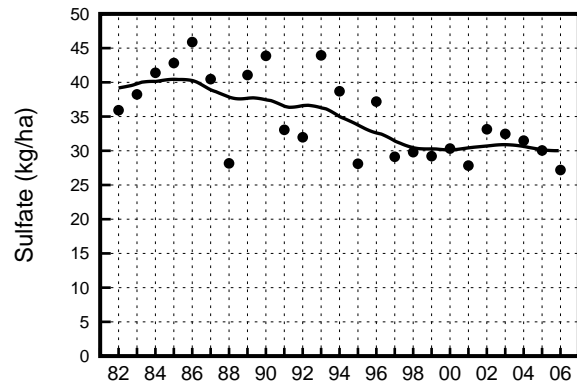
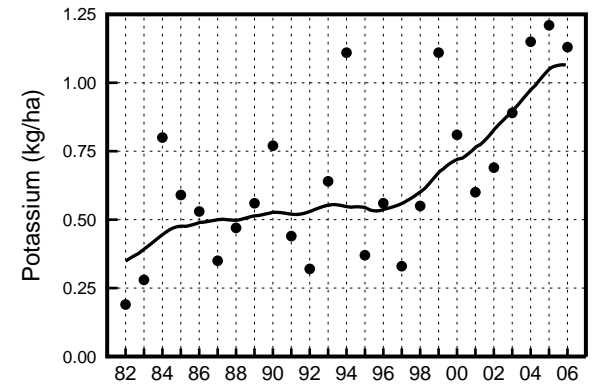
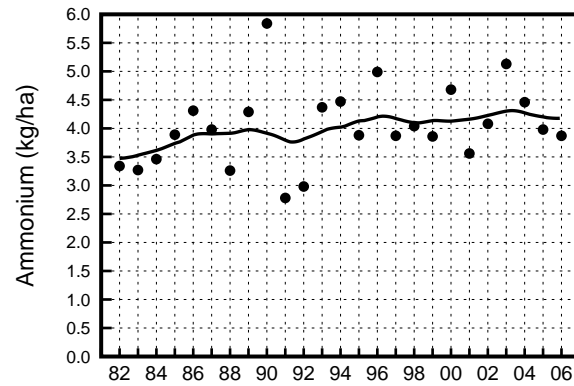
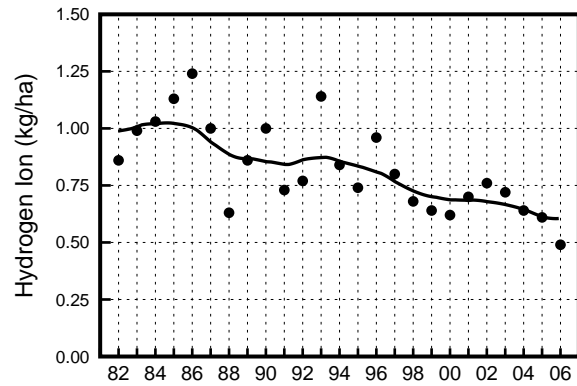
Pennsylvania State University - NADP/NTN: 1982-2006 Annual Concentrations



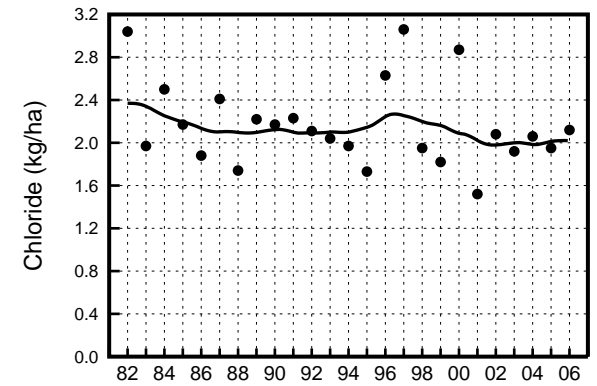
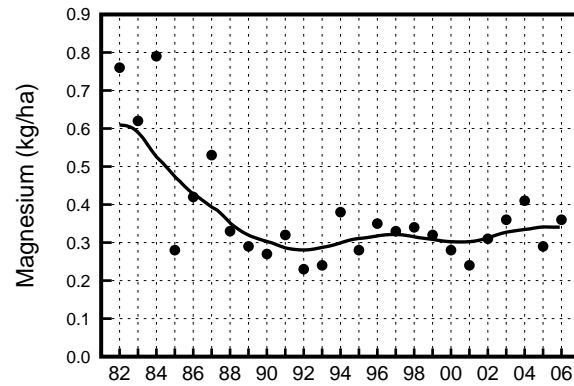
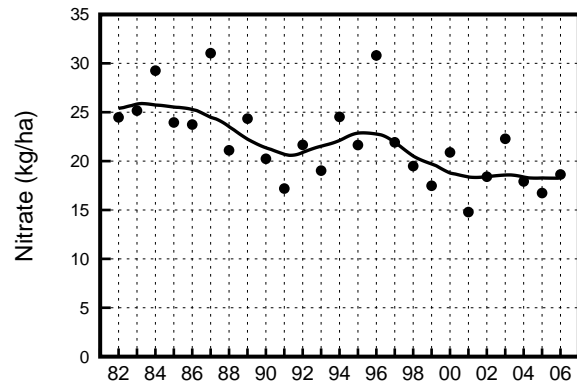
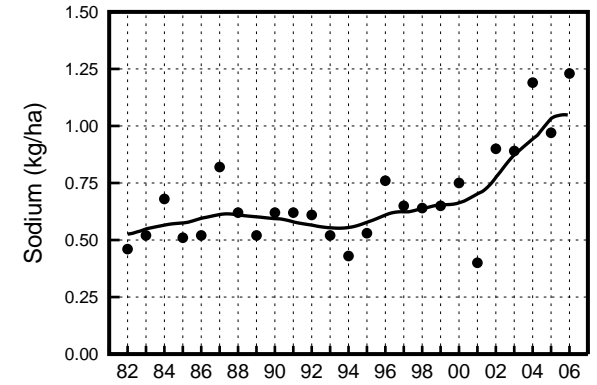
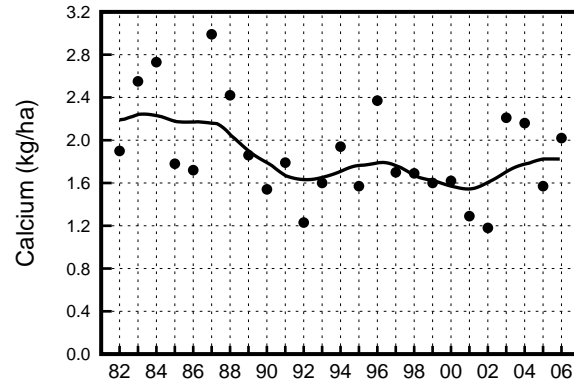
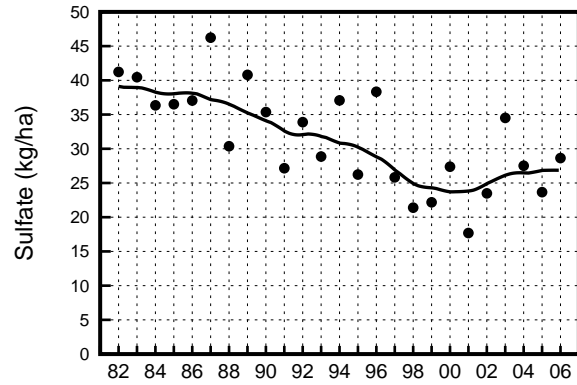
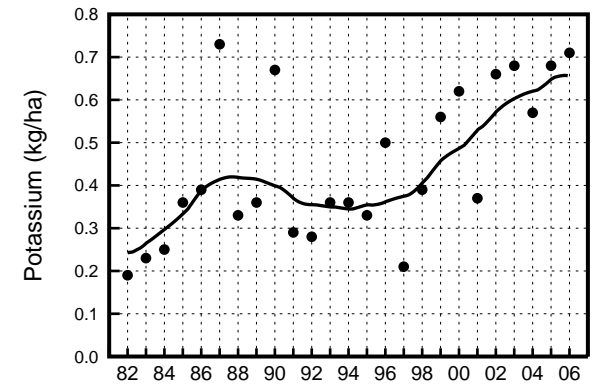
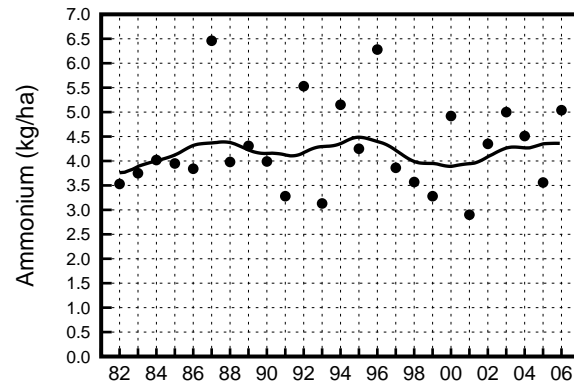
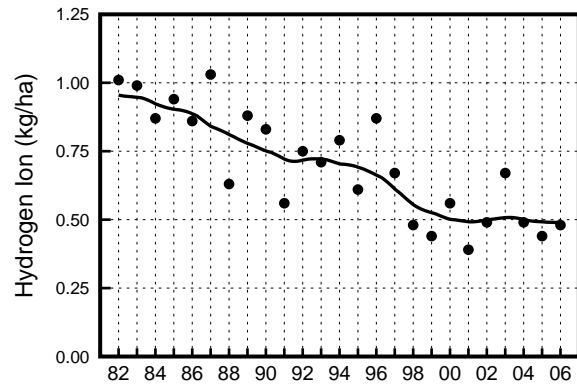
Milford - Forest Service - NADP/NTN: 1982-2006 Annual Concentrations



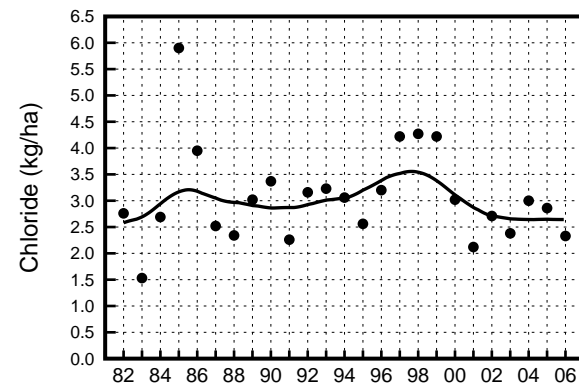
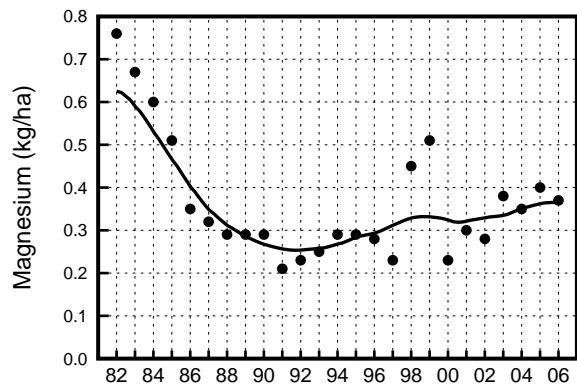
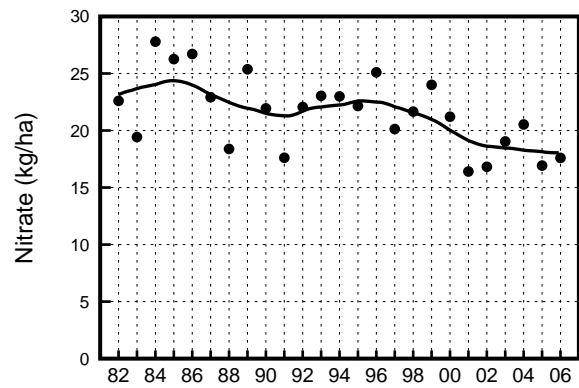
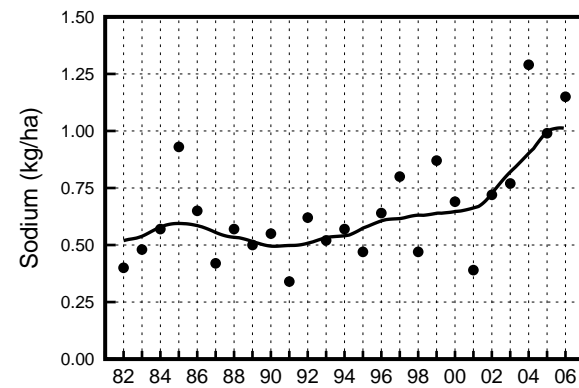
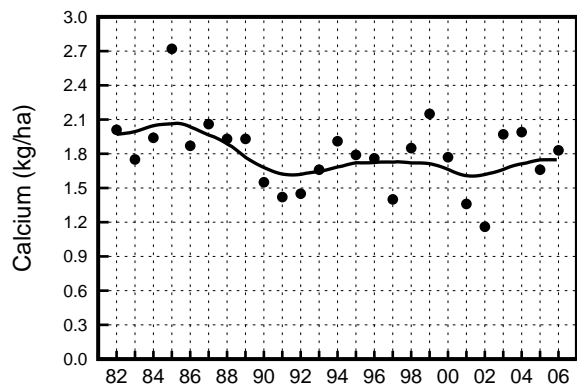
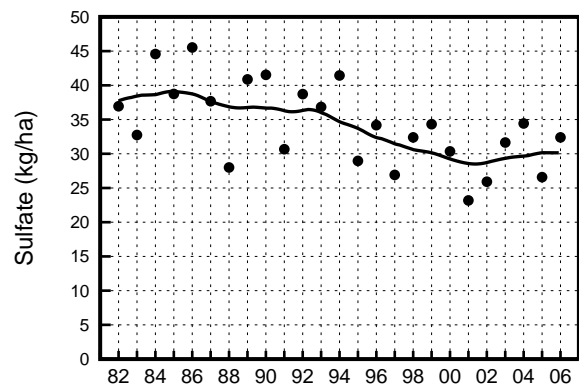
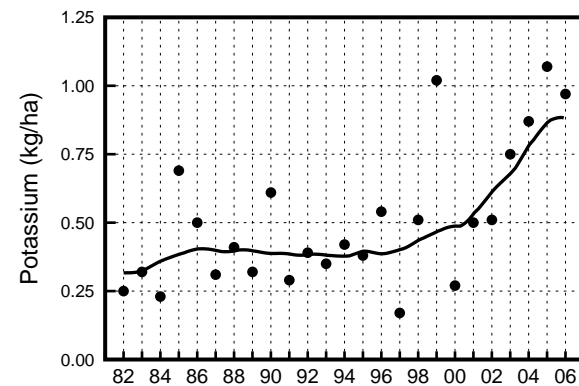
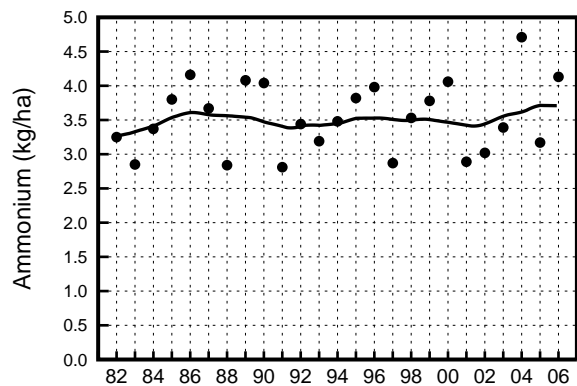
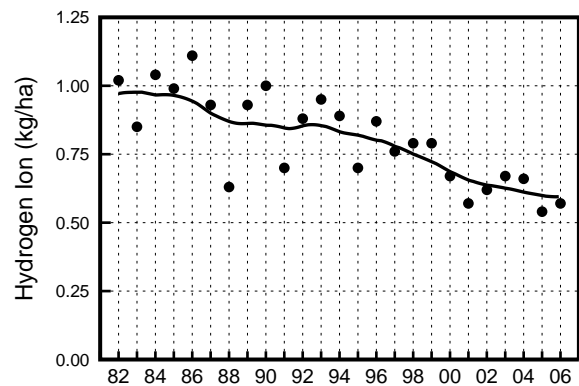
Laurel Hill State Park: 1982-2006 Annual Wet Depositions



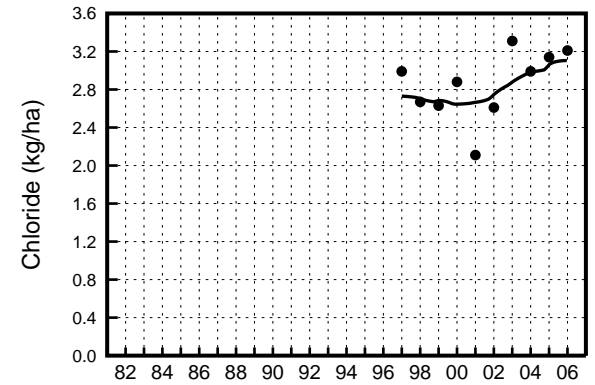
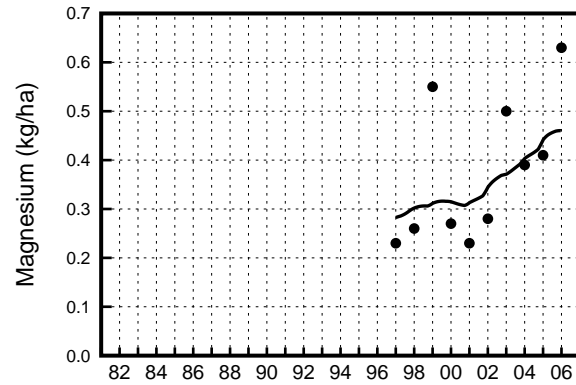
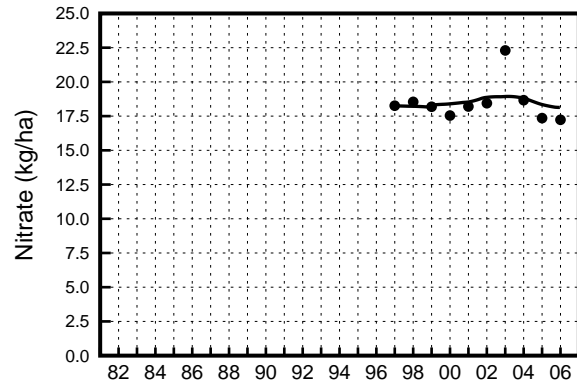
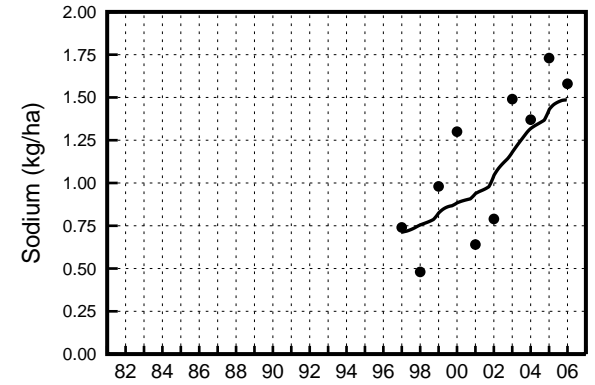
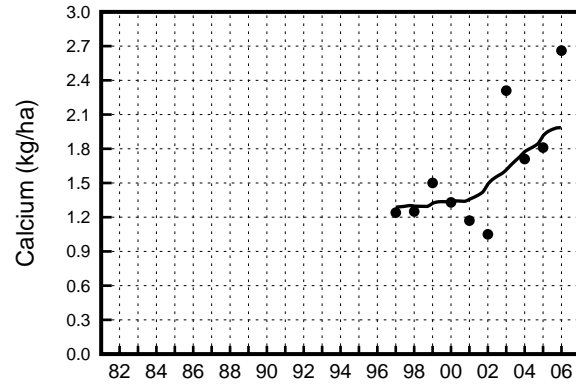
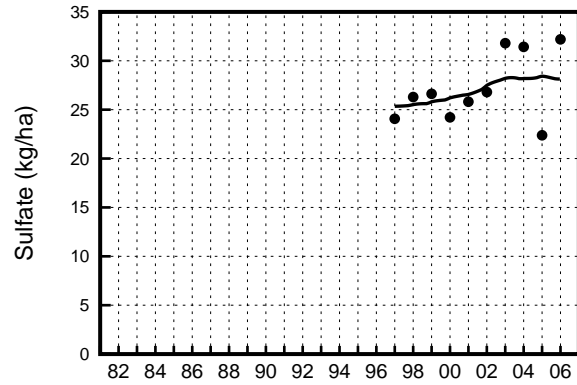
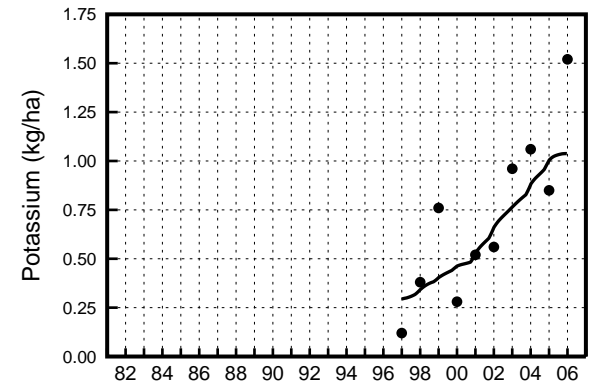
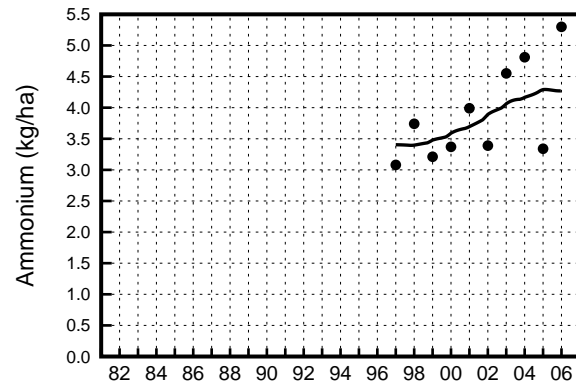
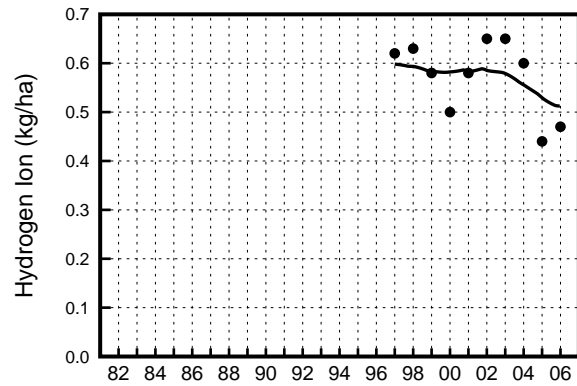
M. K. Goddard State Park: 1982-2006 Annual Wet Depositions



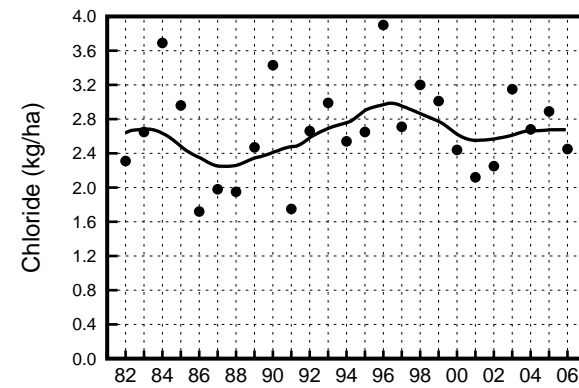
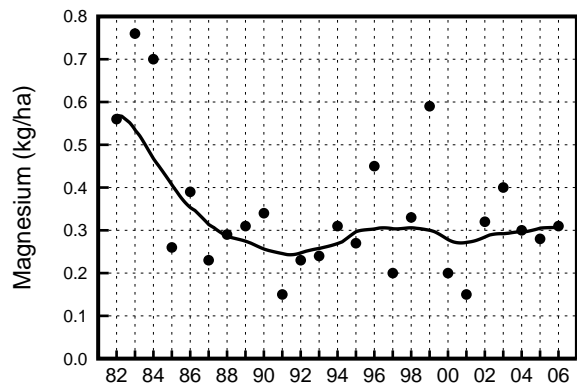
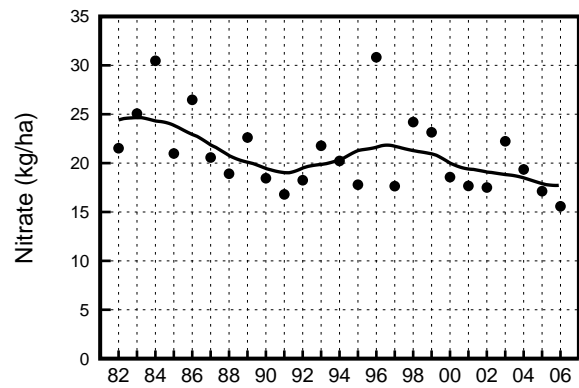
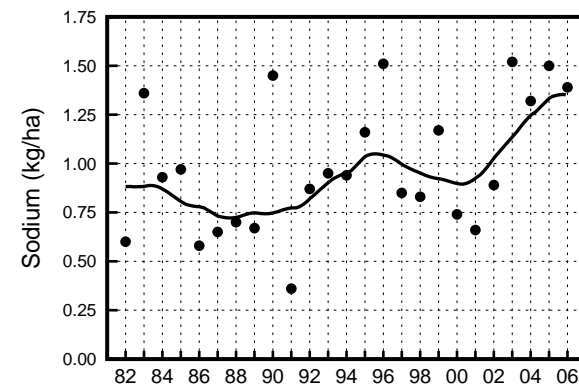
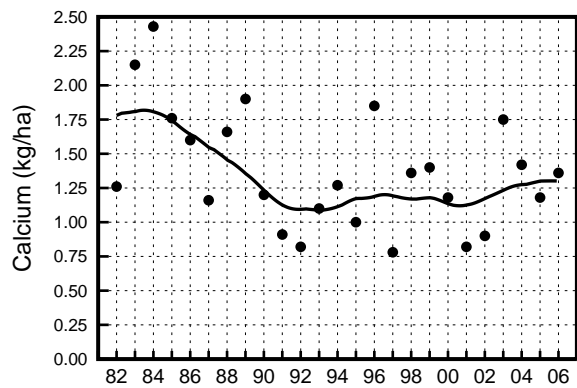
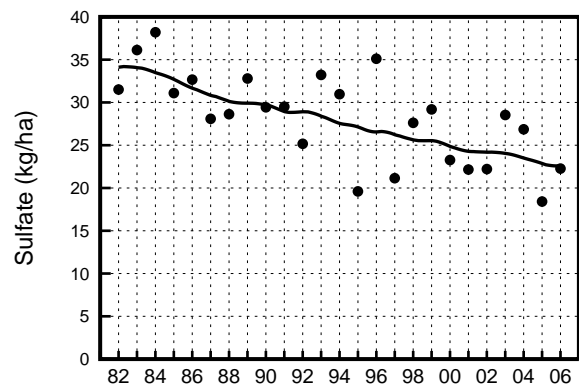
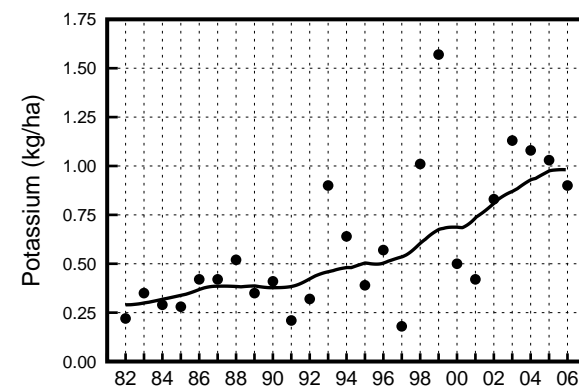
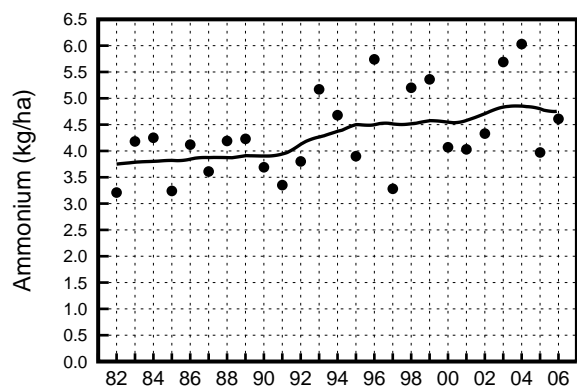
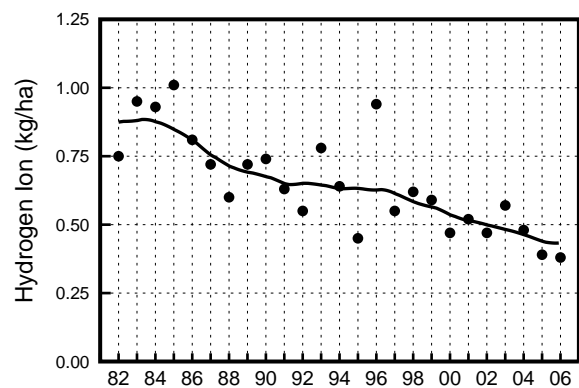
Crooked Creek Lake: 1982-2006 Annual Wet Depositions



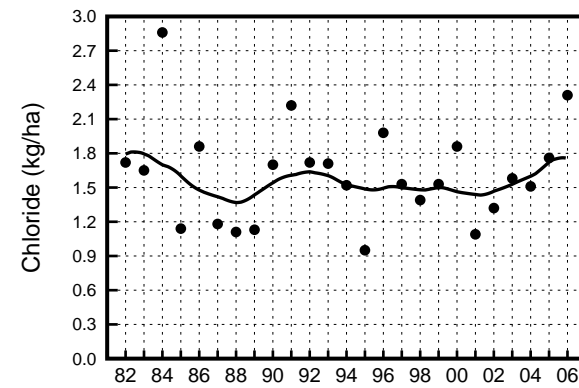
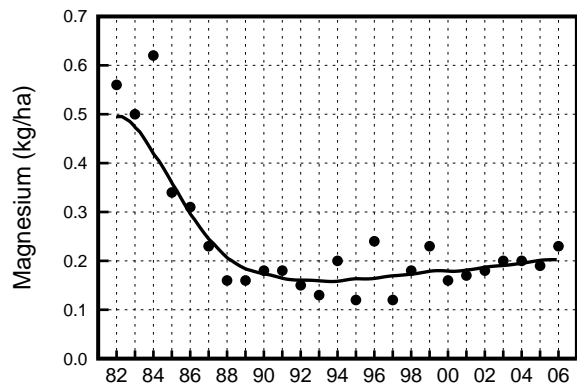
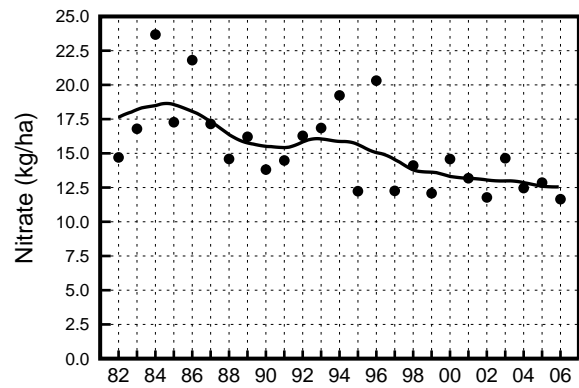
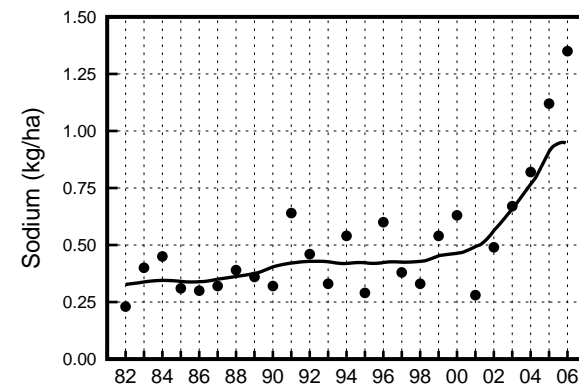
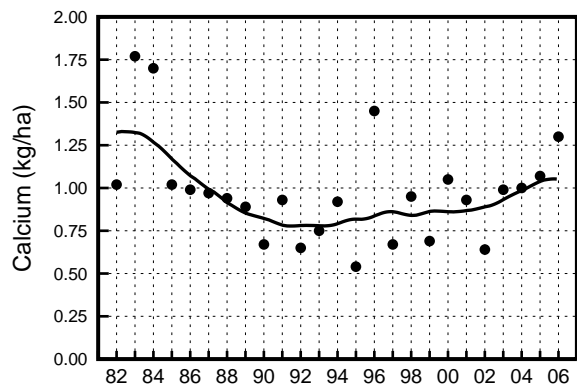
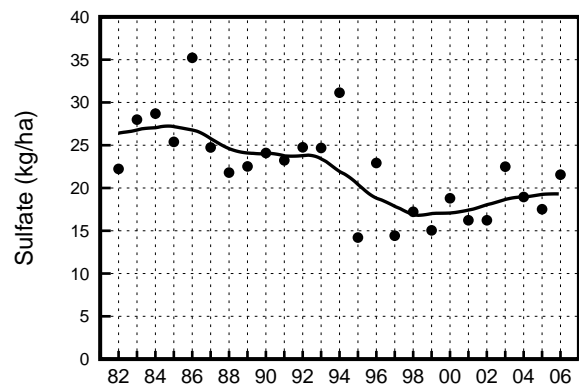
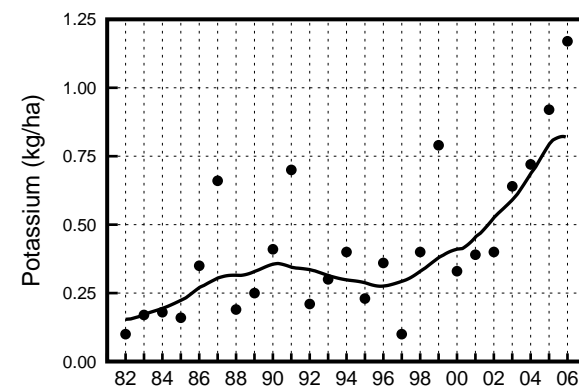
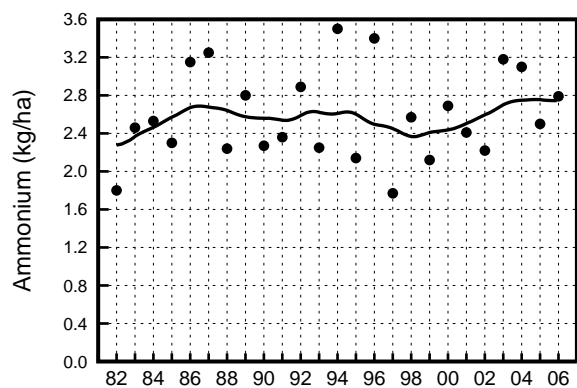
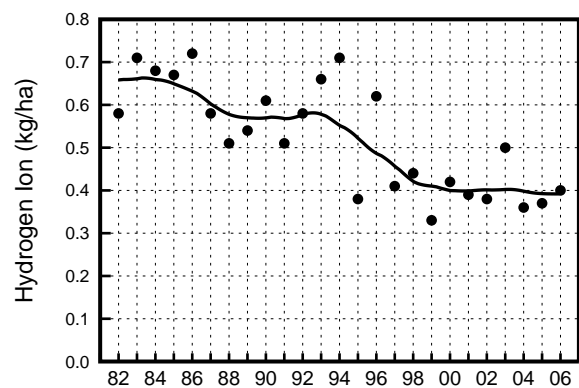
Allegheny Portage State Park: 1982-2006 Annual Wet Depositions



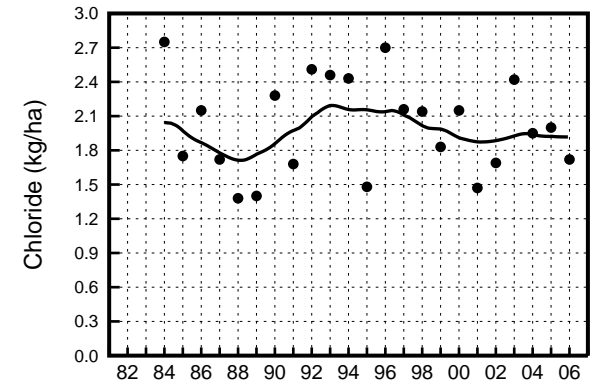
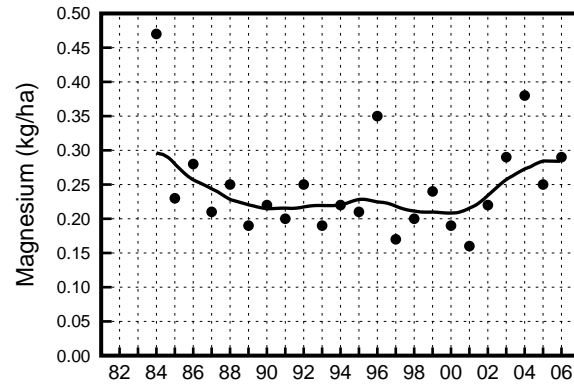
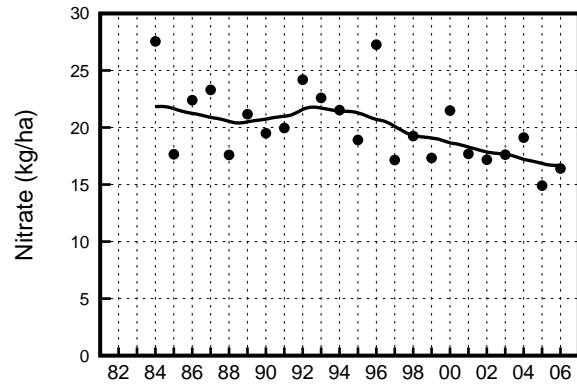
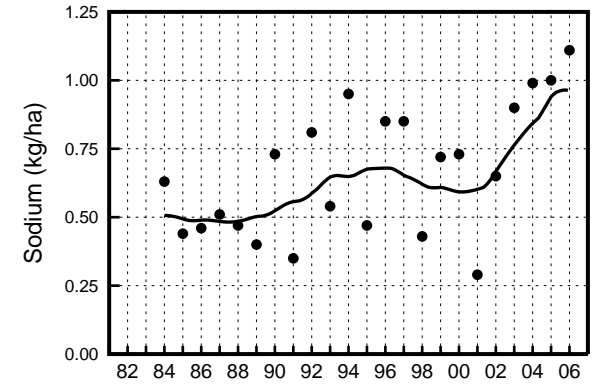
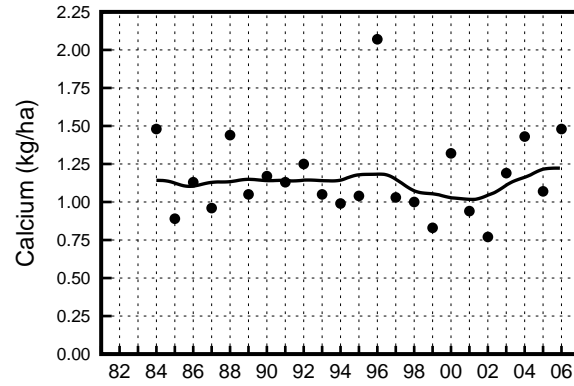
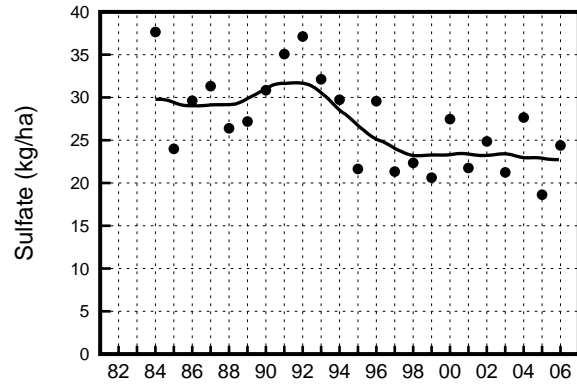
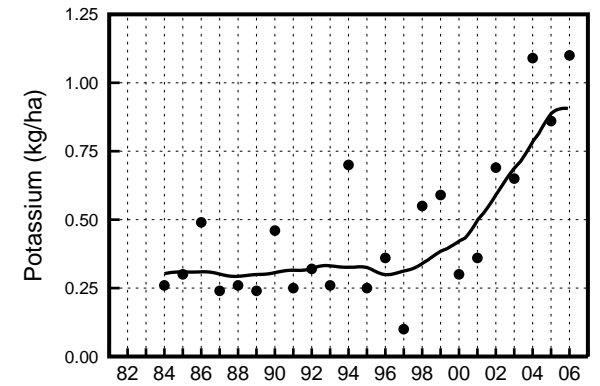
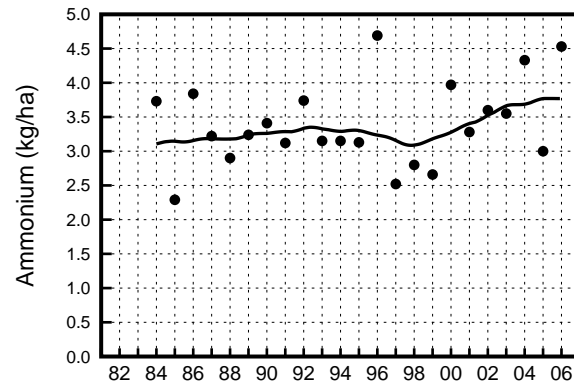
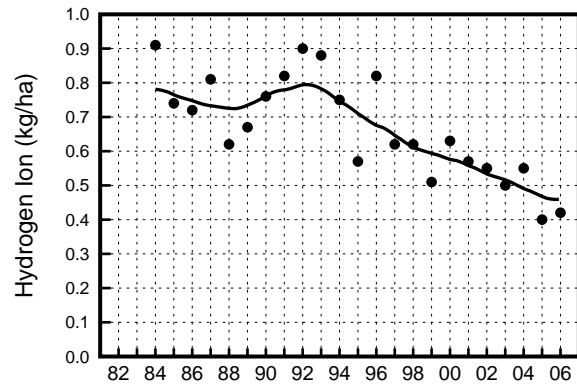
Little Buffalo State Park: 1982-2006 Annual Wet Depositions



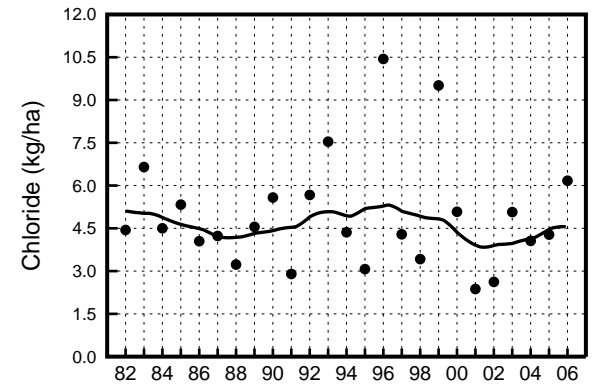
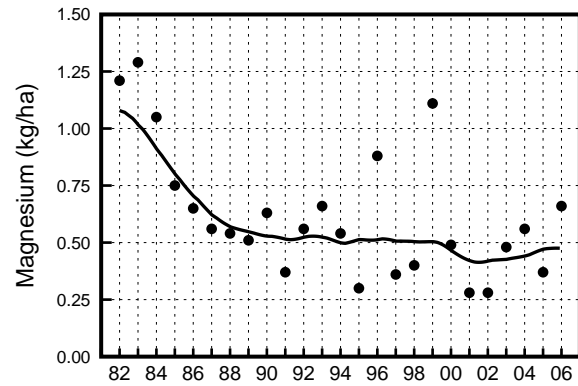
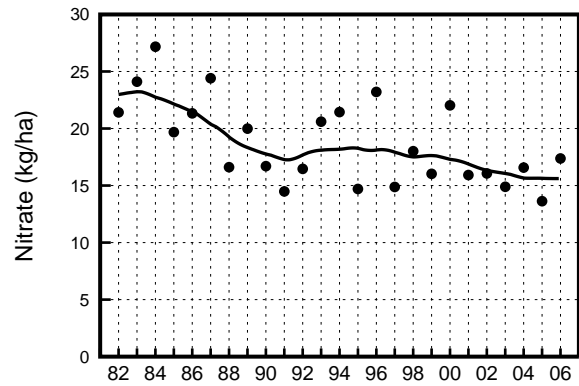
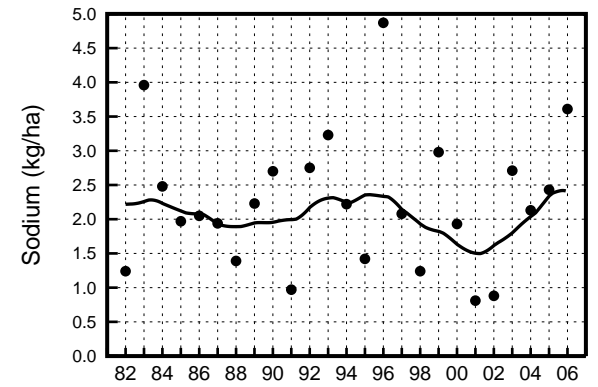
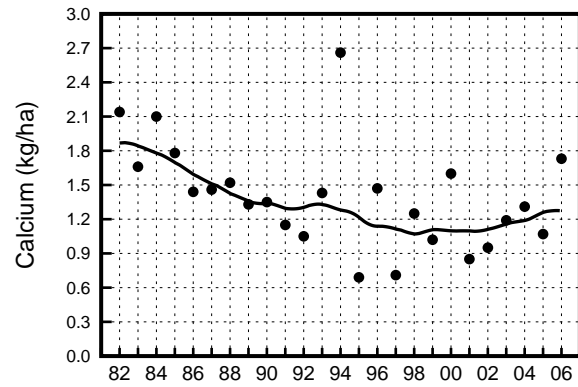
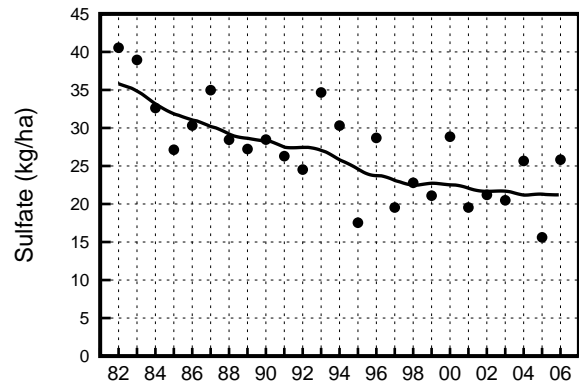
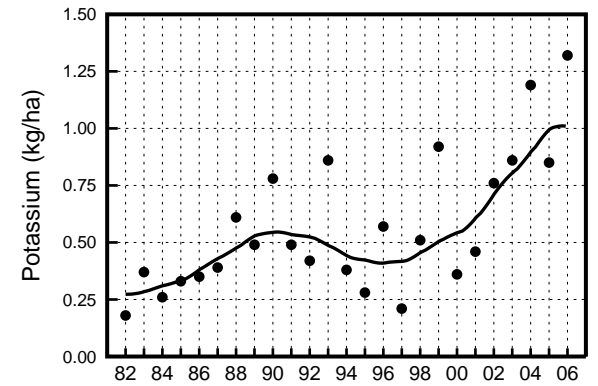
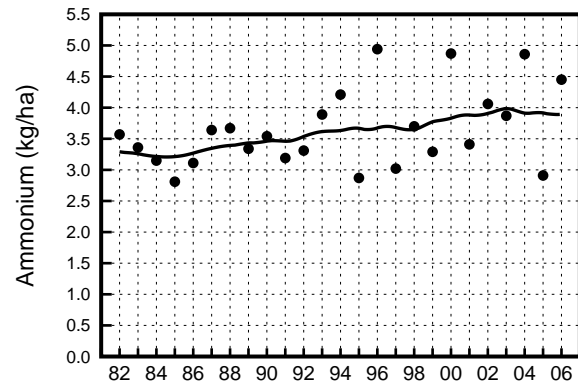
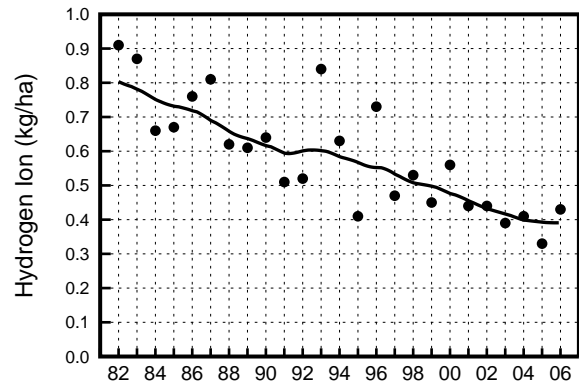
Hills Creek State Park: 1982-2006 Annual Wet Depositions



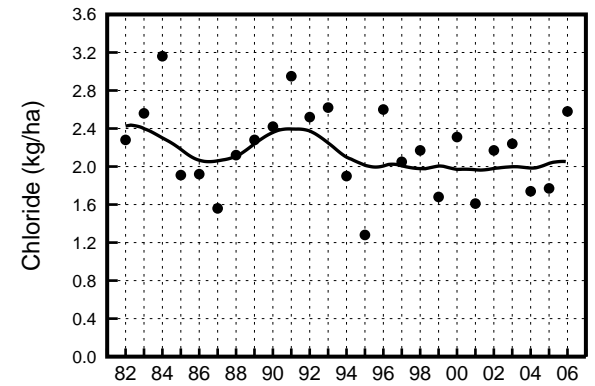
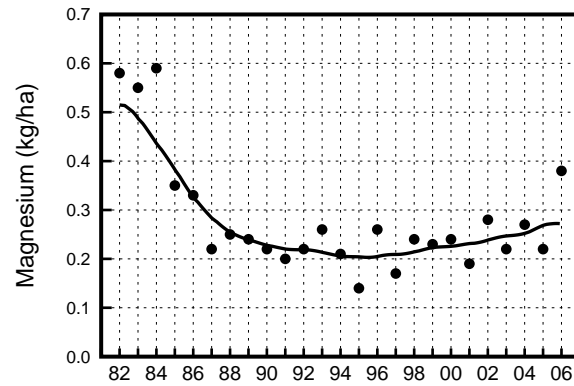
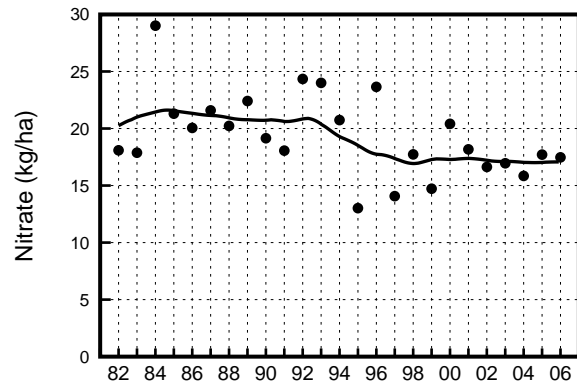
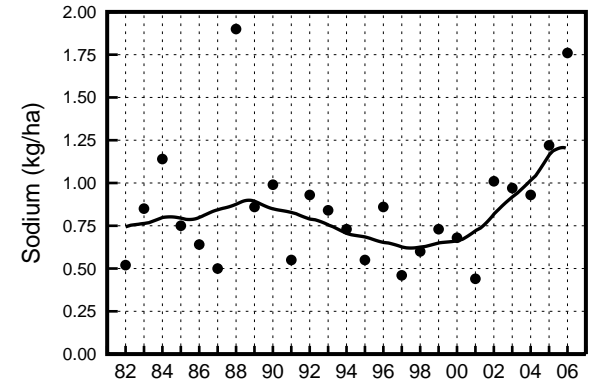
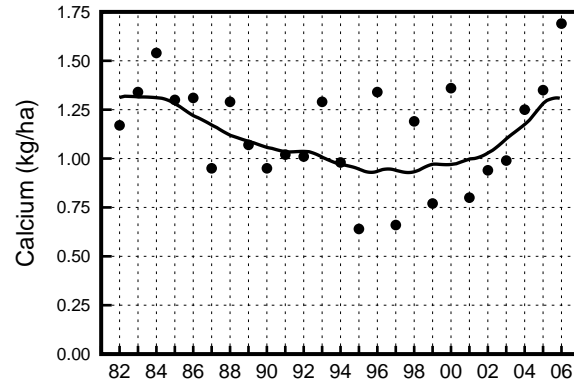
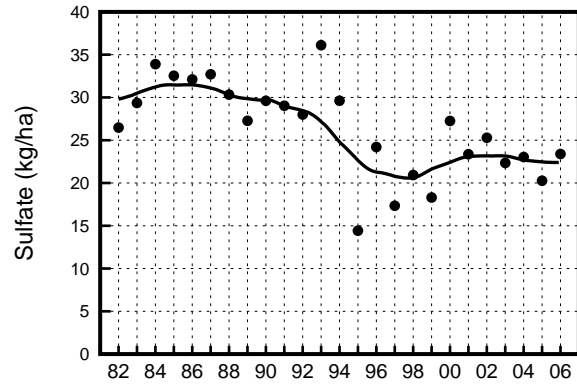
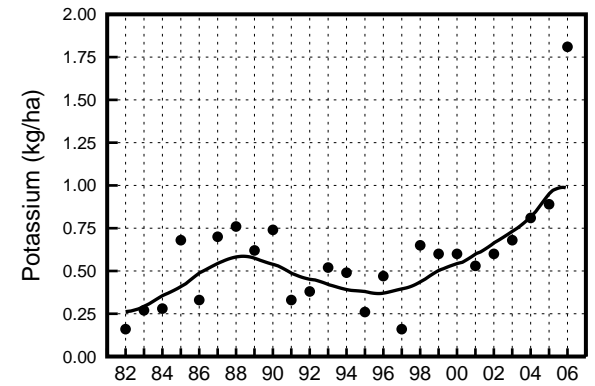
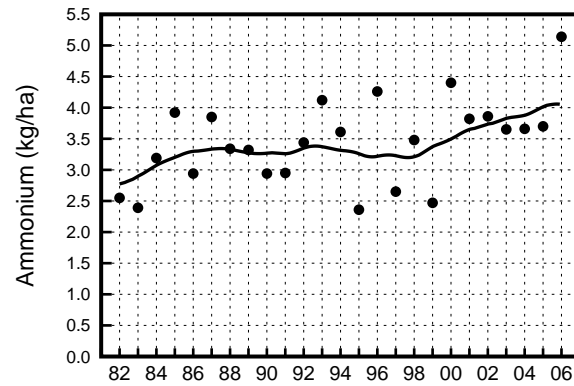
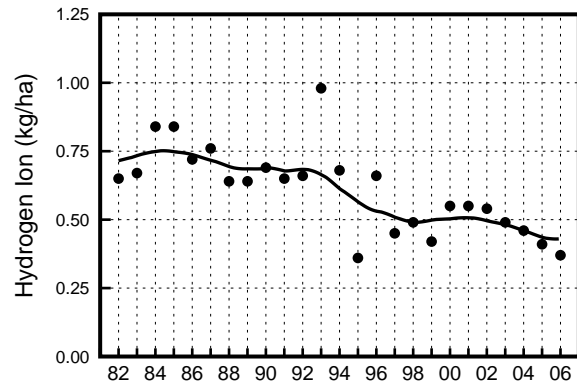
Little Pine State Park: 1982-2006 Annual Wet Depositions



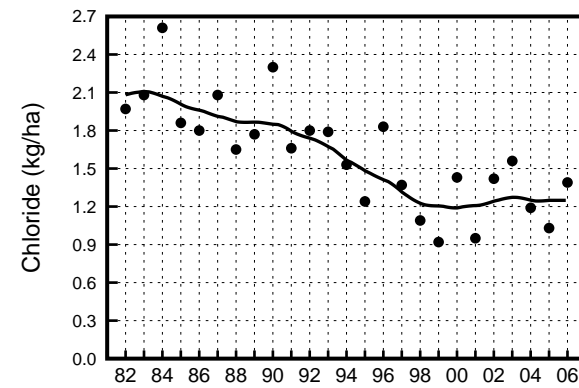
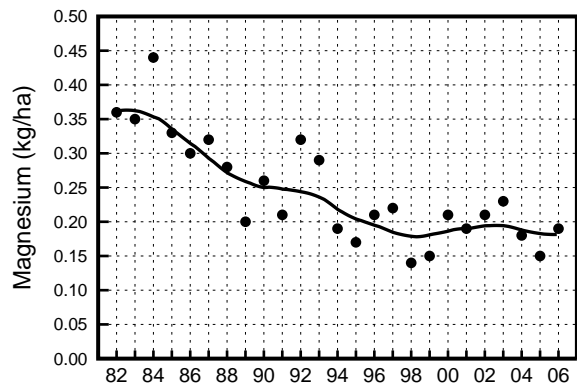
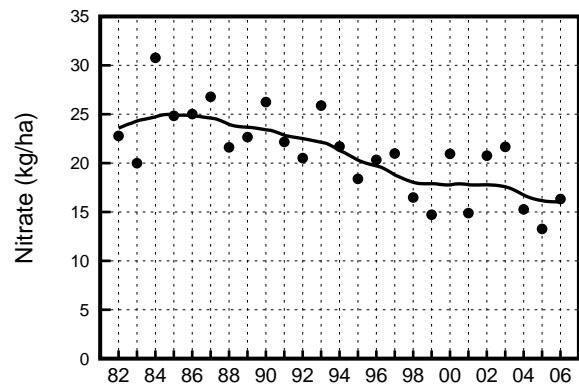
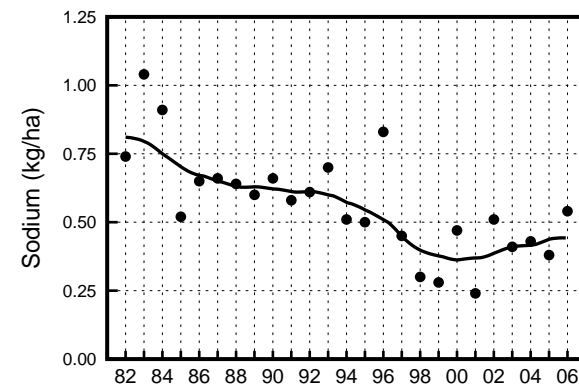
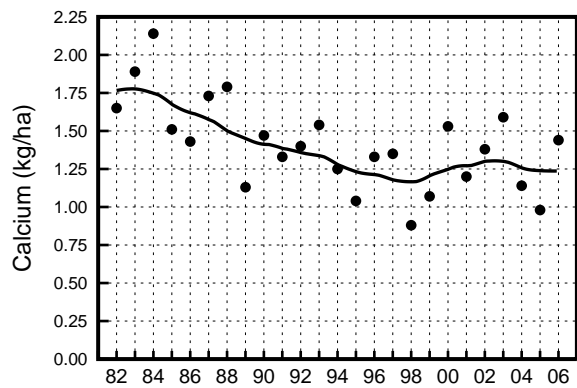
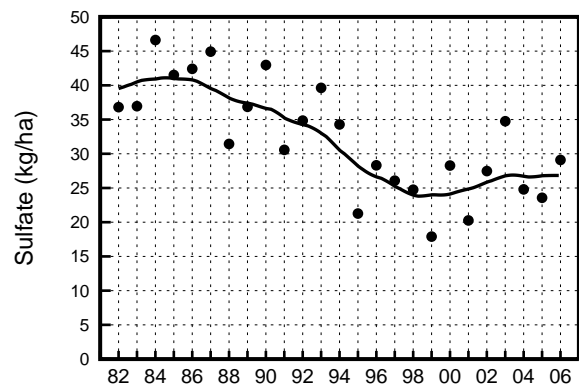
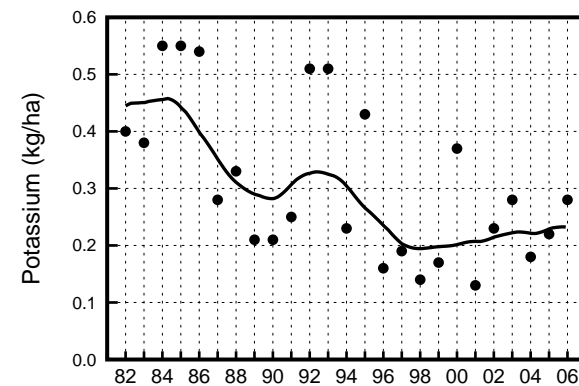
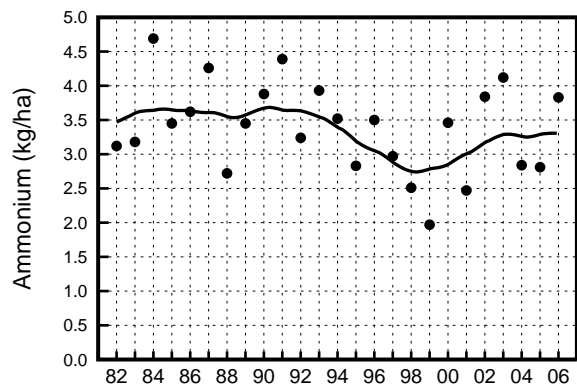
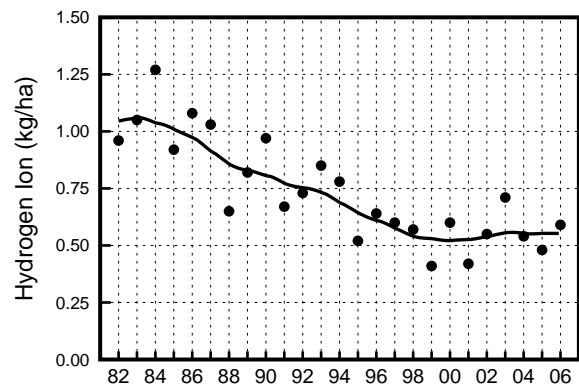
Valley Forge National Park: 1982-2006 Annual Wet Depositions



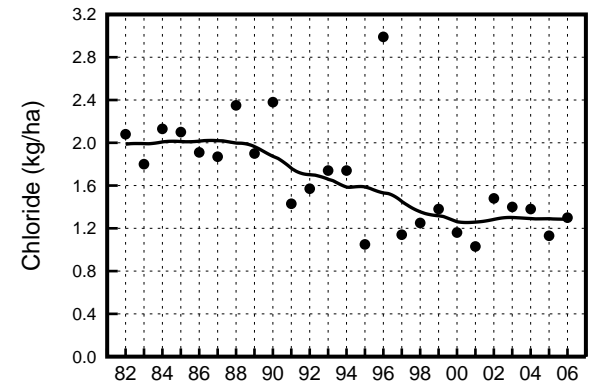
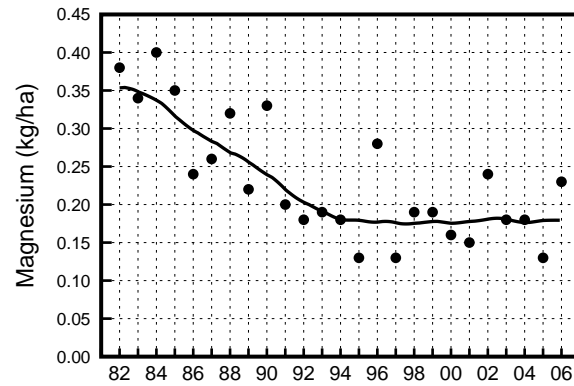
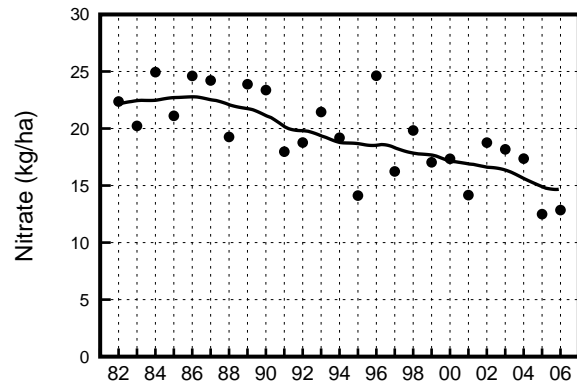
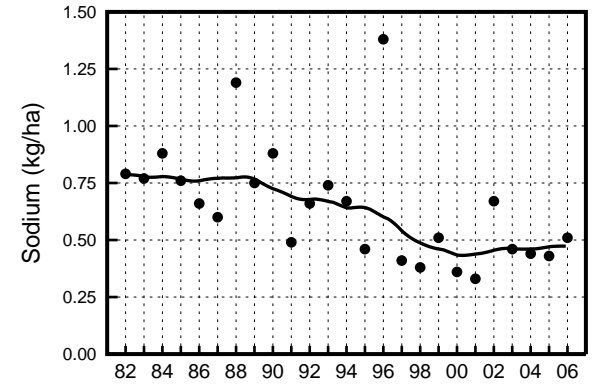
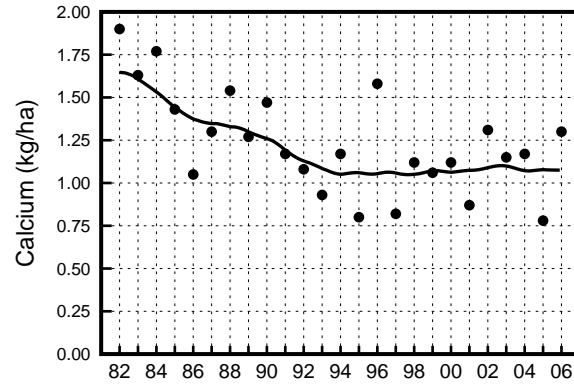
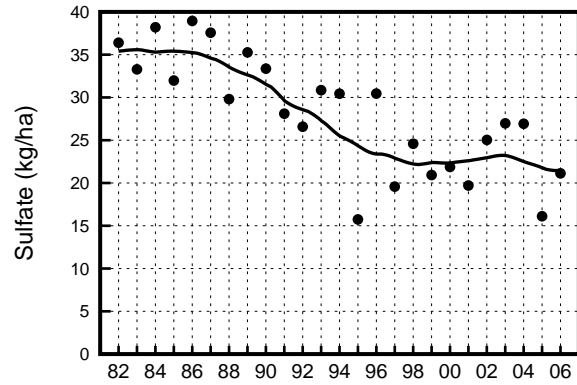
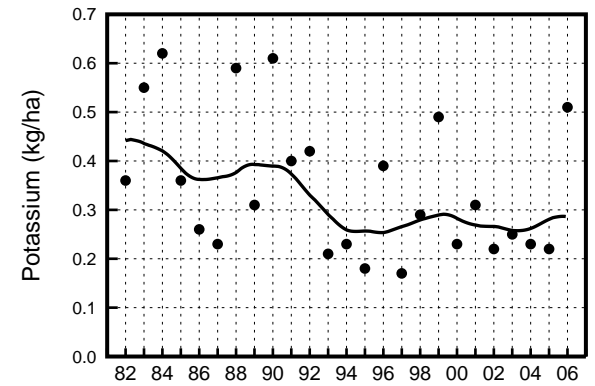
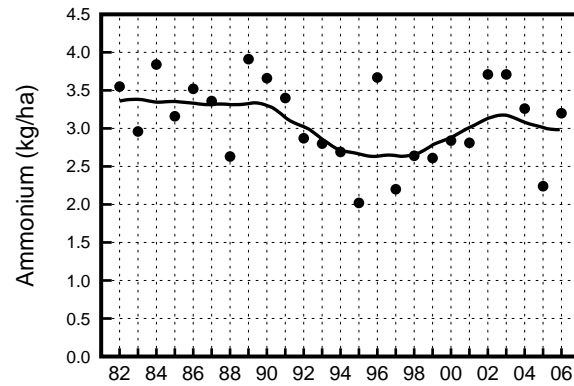
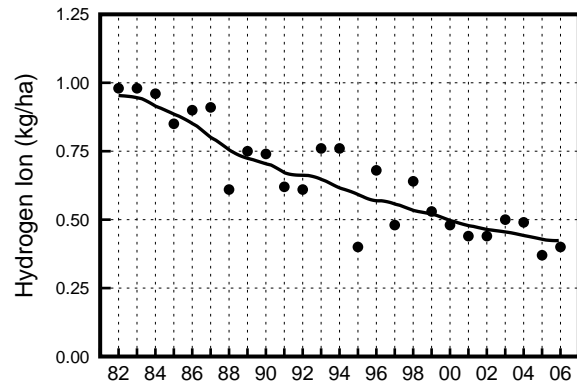
Slocum State Park: 1982-2006 Annual Wet Depositions



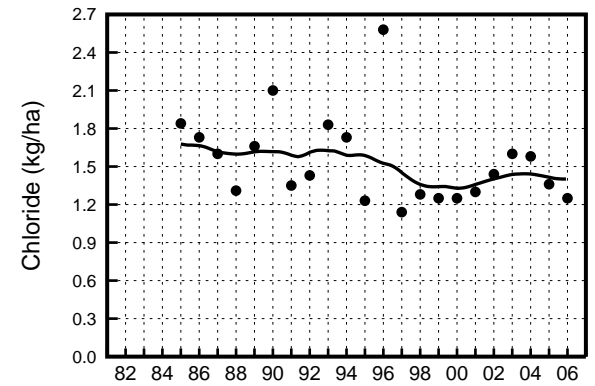
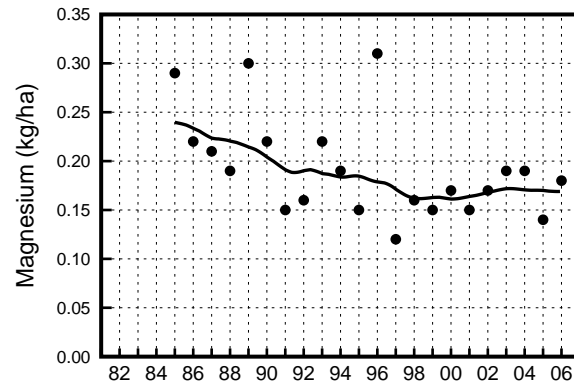
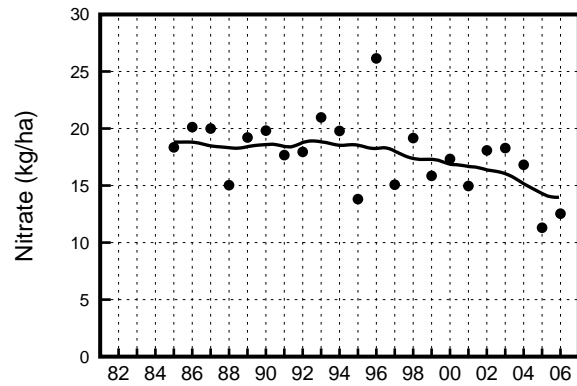
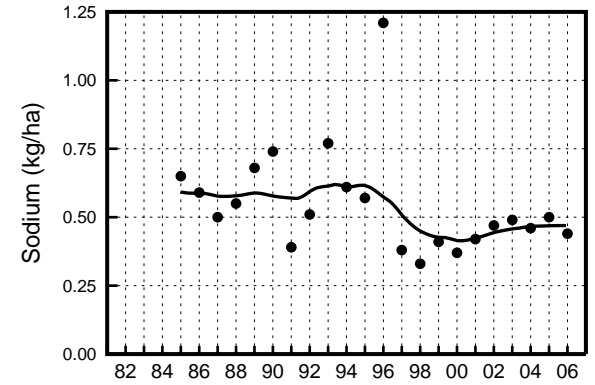
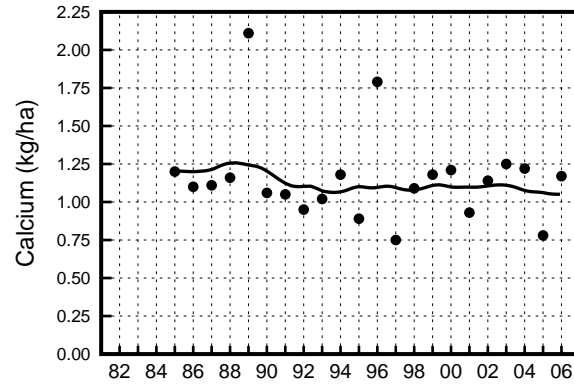
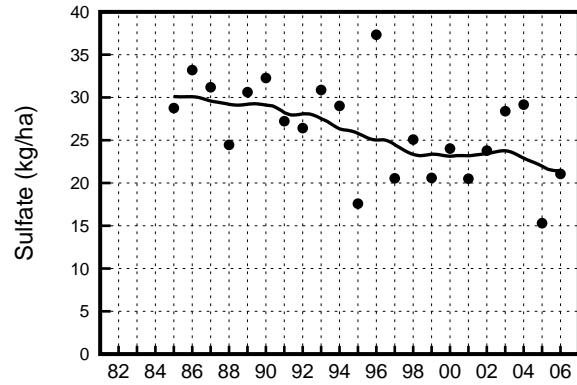
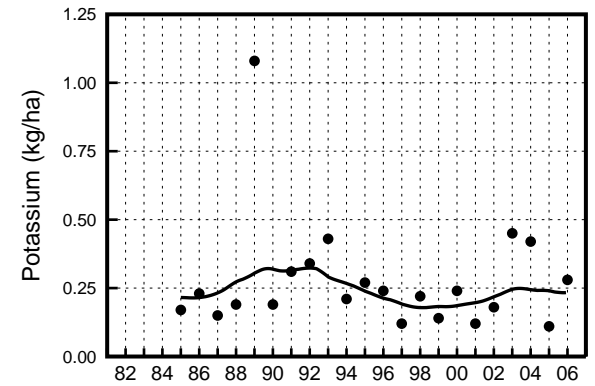
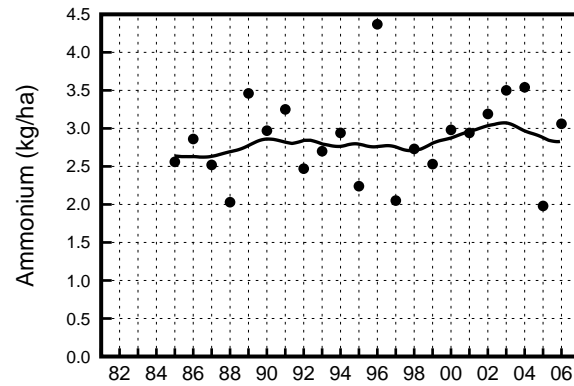
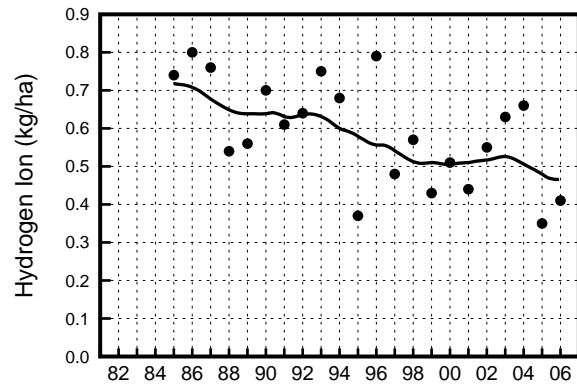
Kane Experimental Forest - NADP/NTN: 1982-2006 Annual Wet Depositions



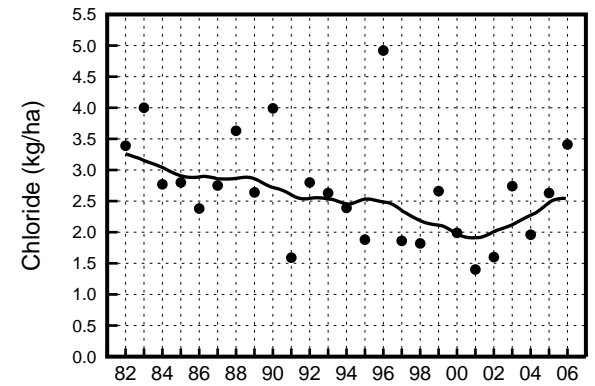
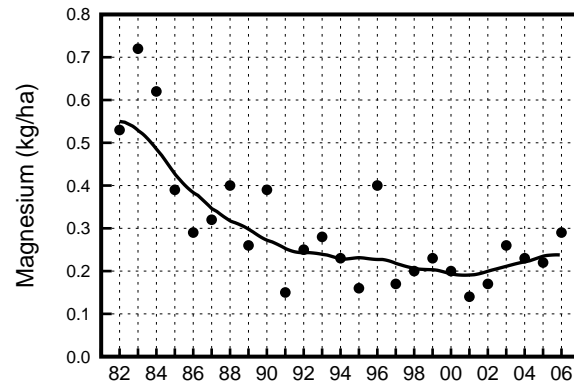
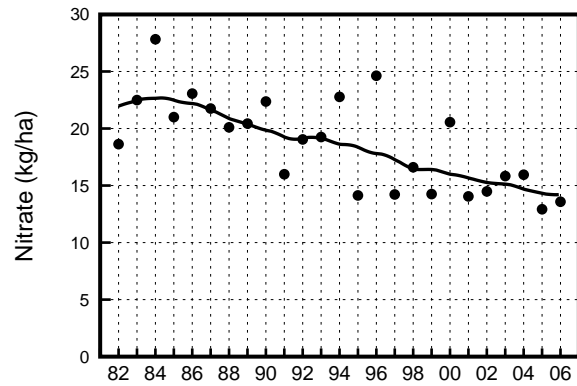
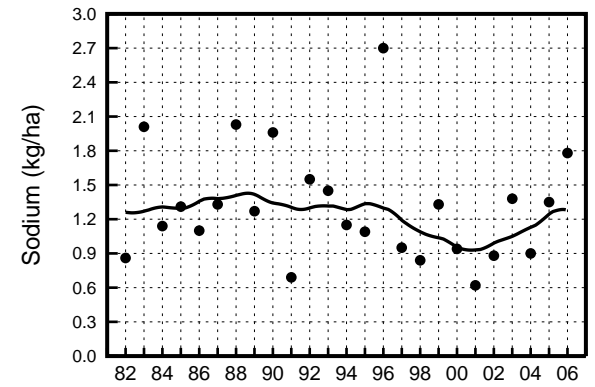
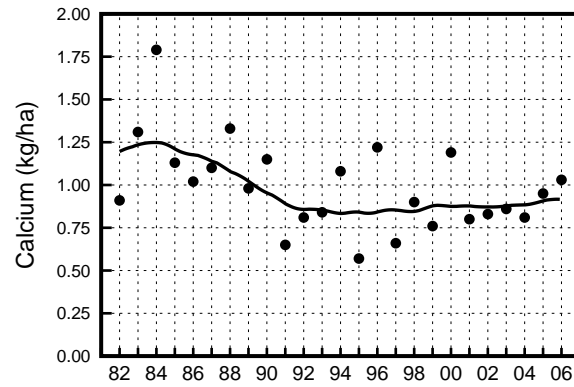
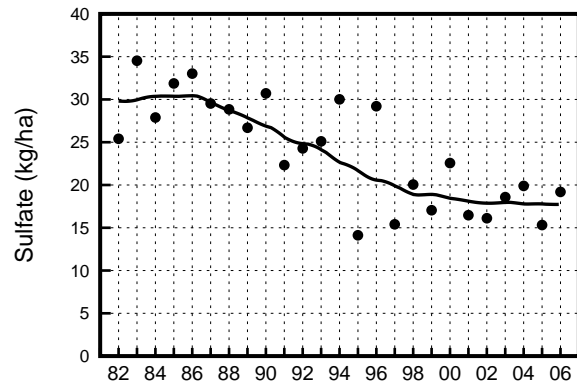
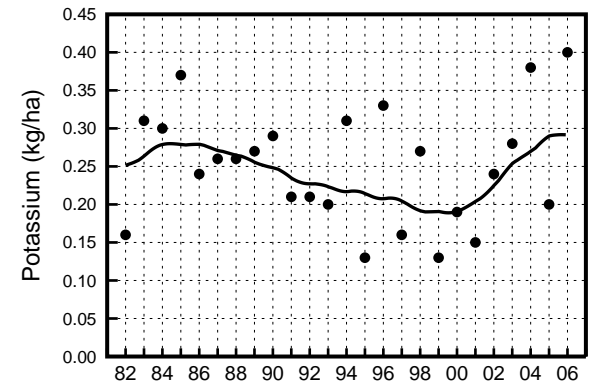
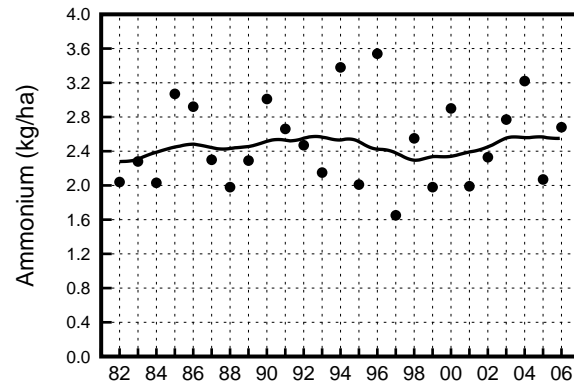
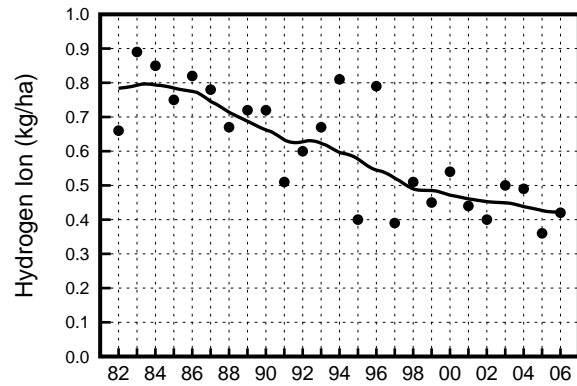
Leading Ridge - NADP/NTN: 1982-2006 Annual Wet Depositions



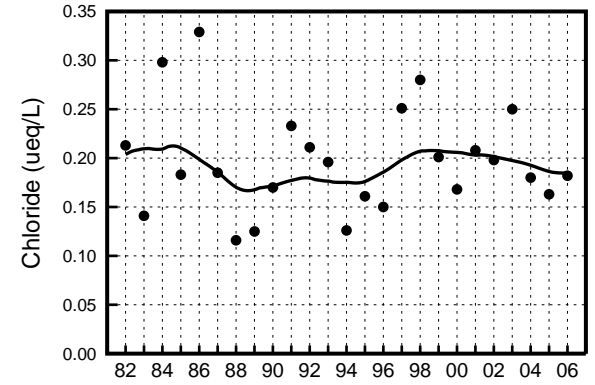
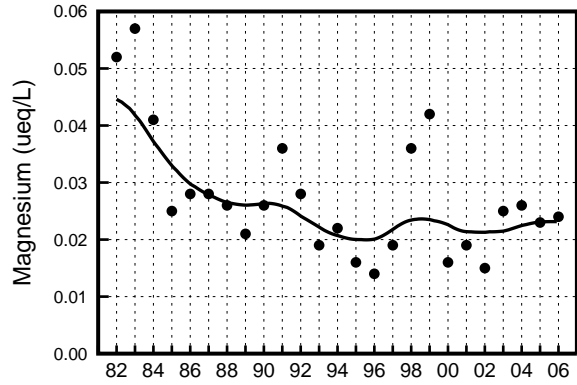
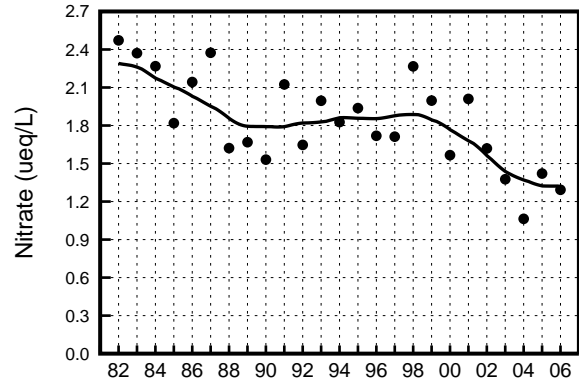
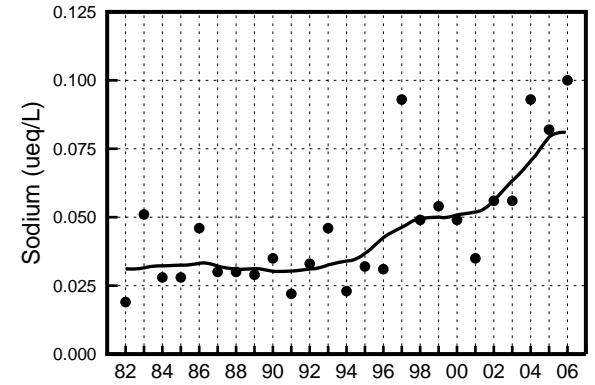
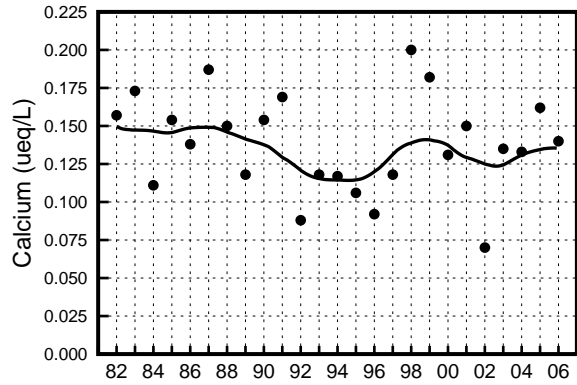
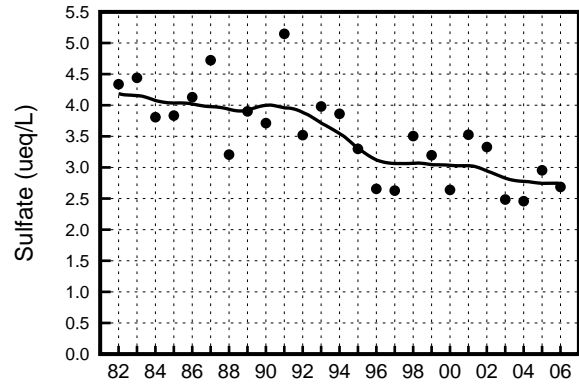
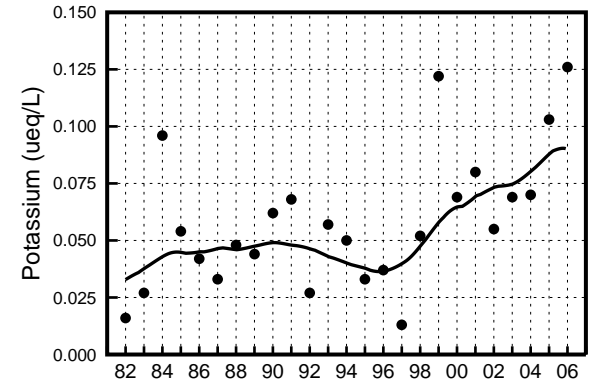
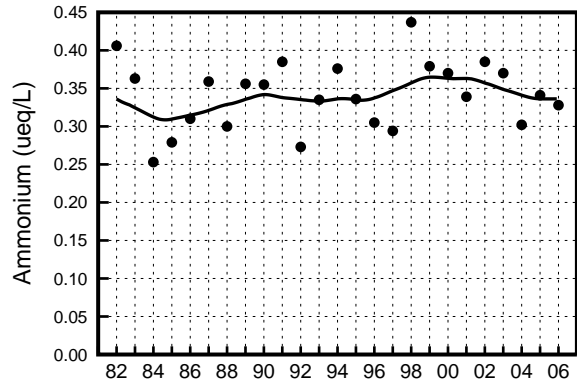
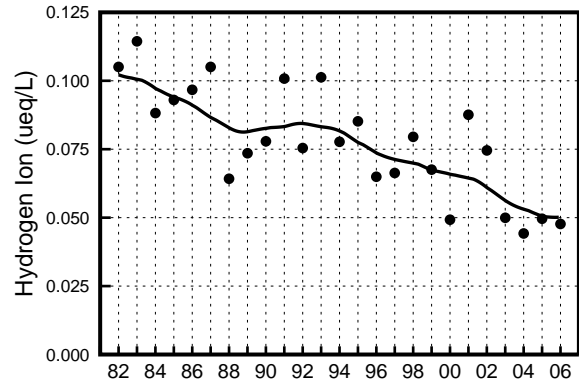
Pennsylvania State University - NADP/NTN: 1982-2006 Annual Wet Depositions



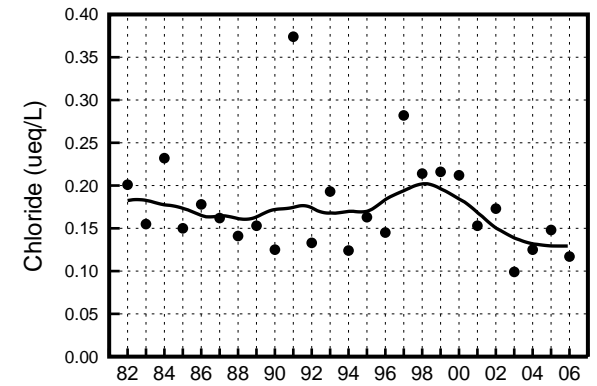
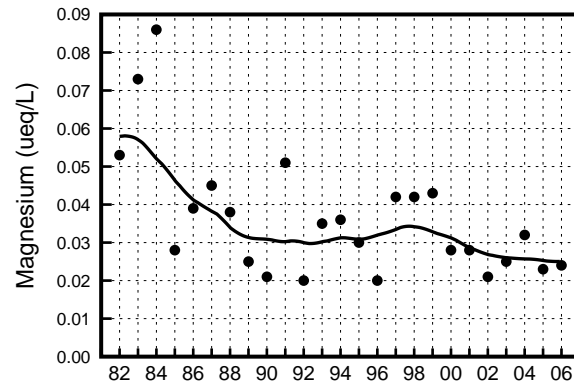
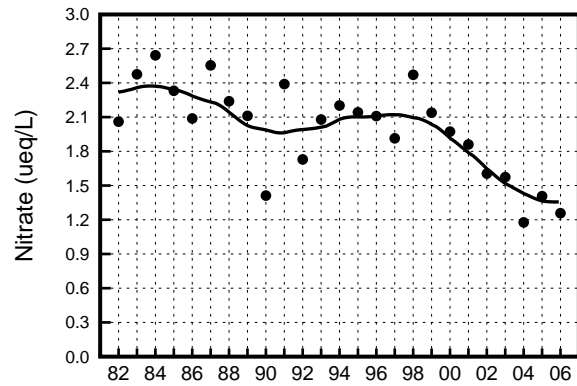
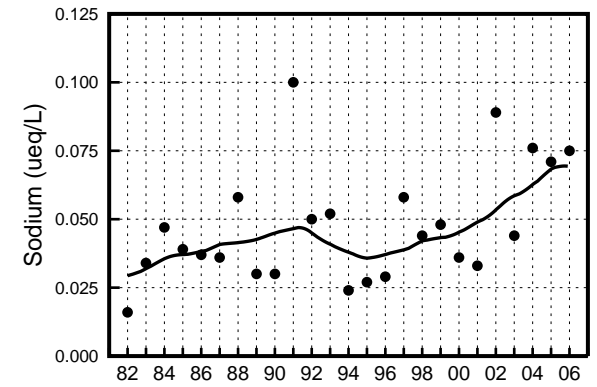
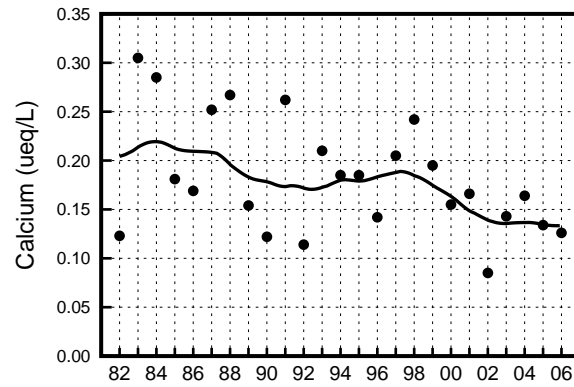
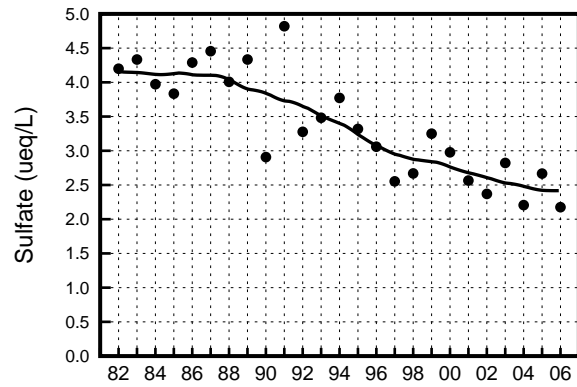
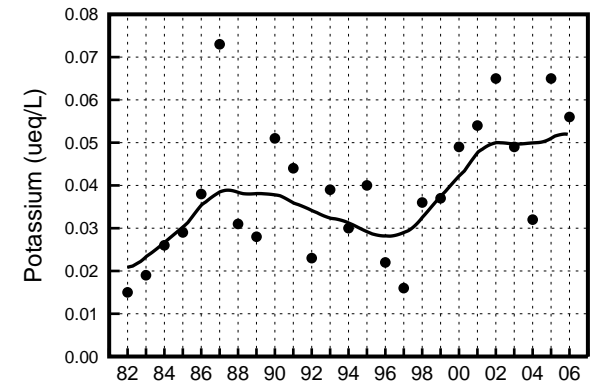
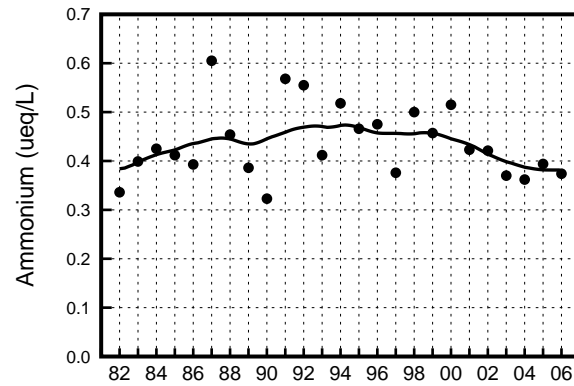
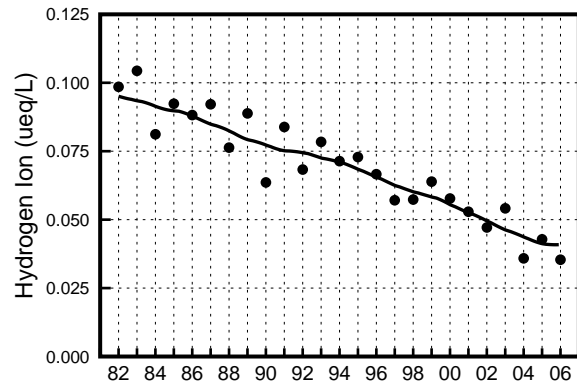
Milford - Forest Service - NADP/NTN: 1982-2006 Annual Wet Depositions



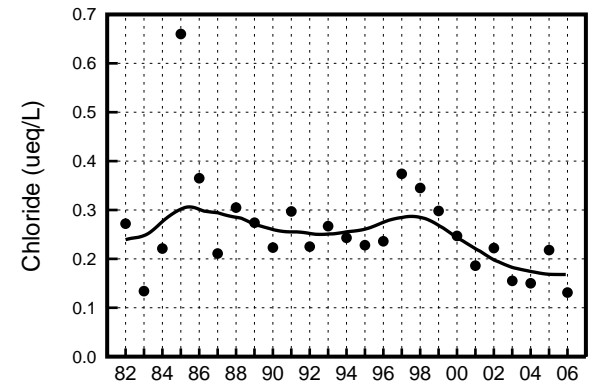
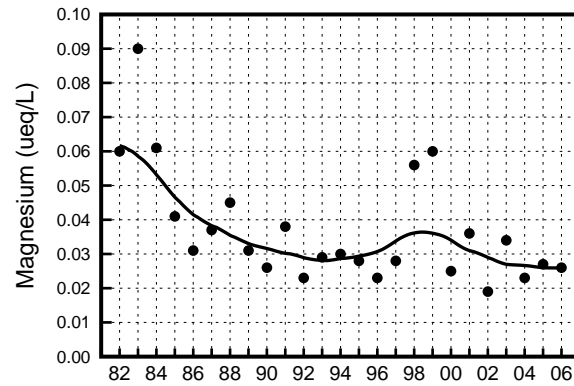
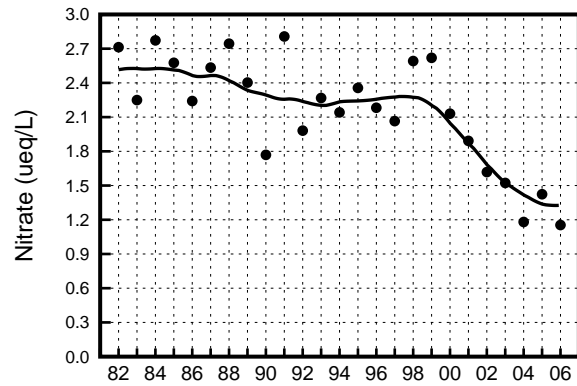
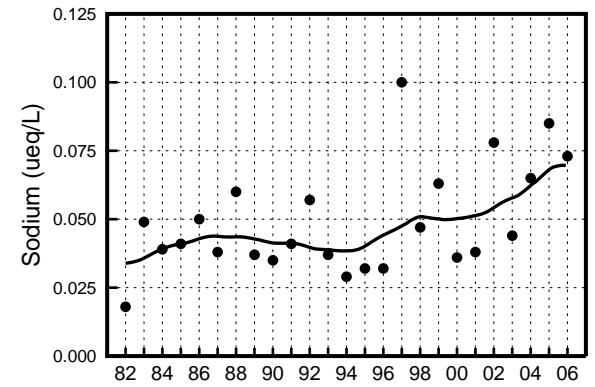
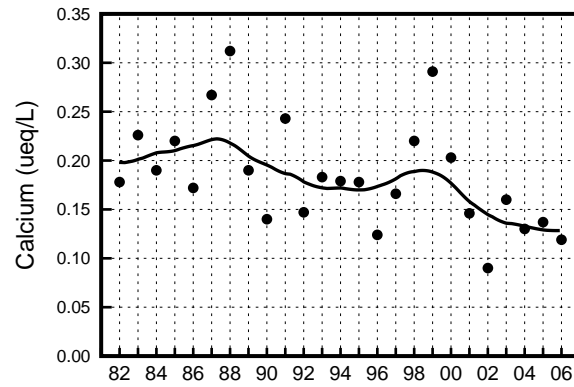
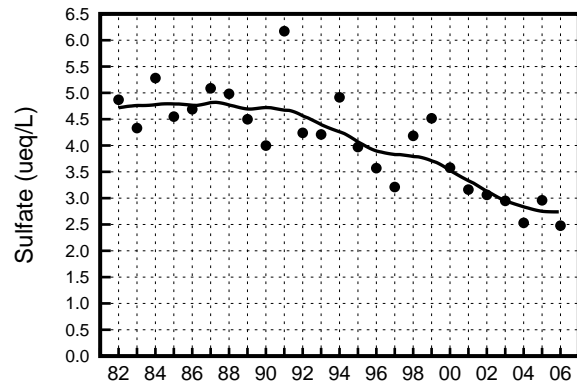
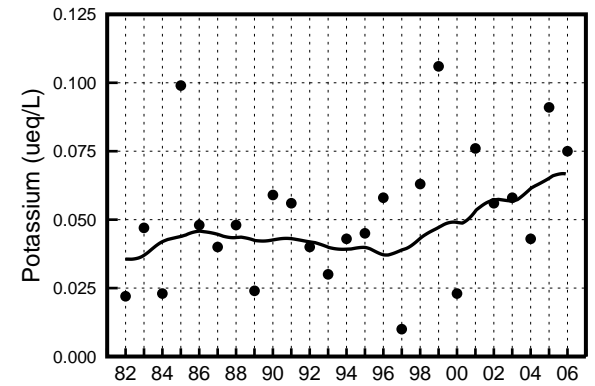
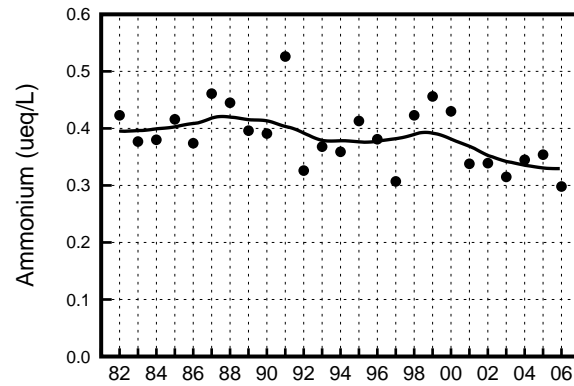
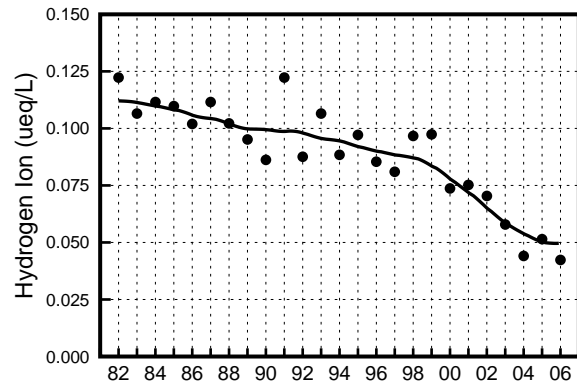
Laurel Hill State Park: 1982-2006 Growing Season Concentrations



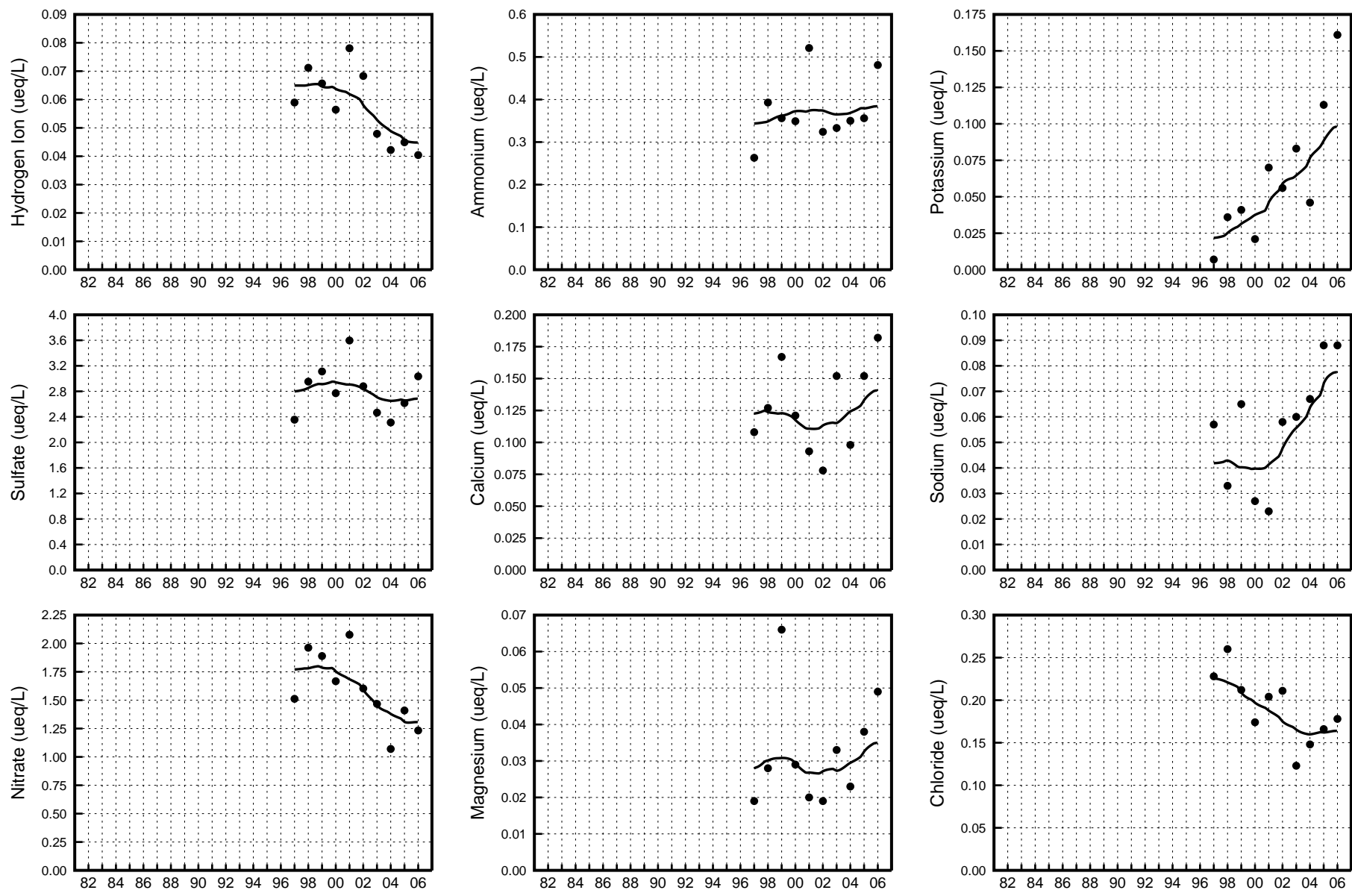
M. K. Goddard State Park: 1982-2006 Growing Season Concentrations



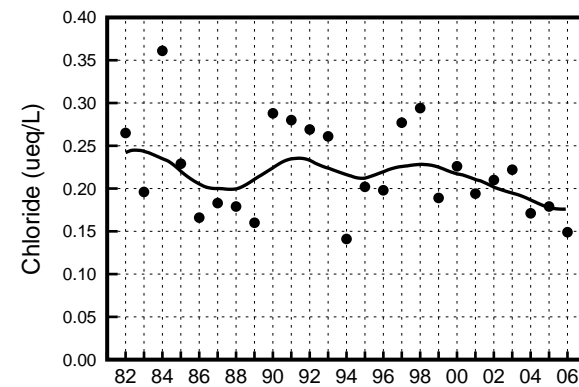
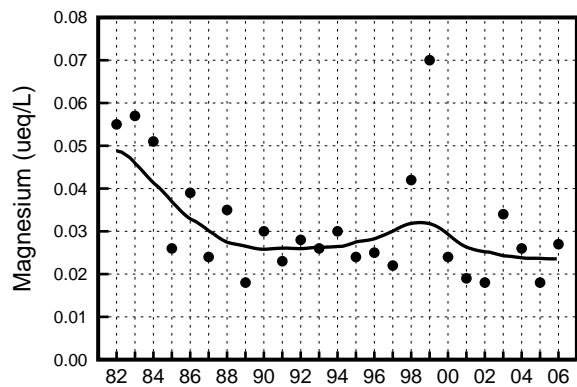
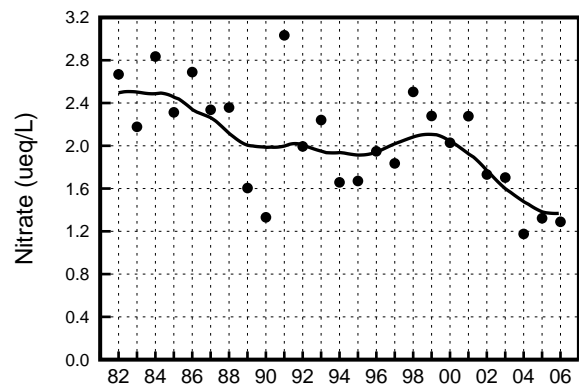
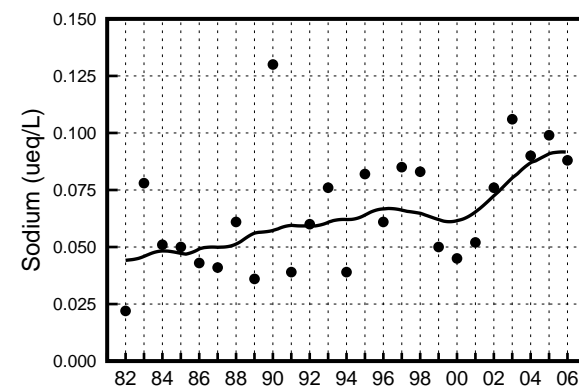
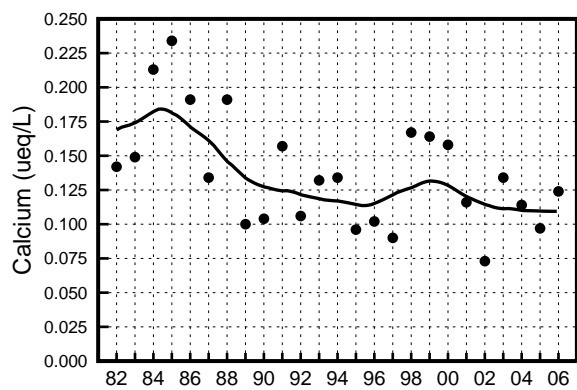
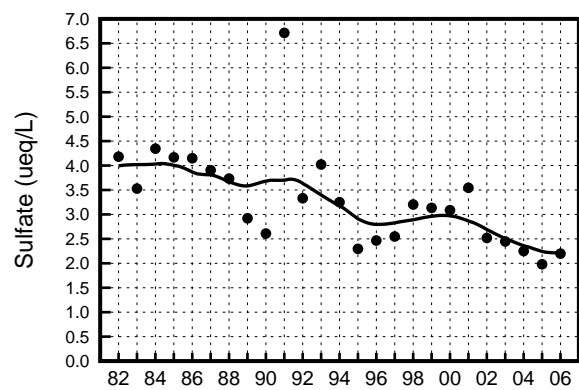
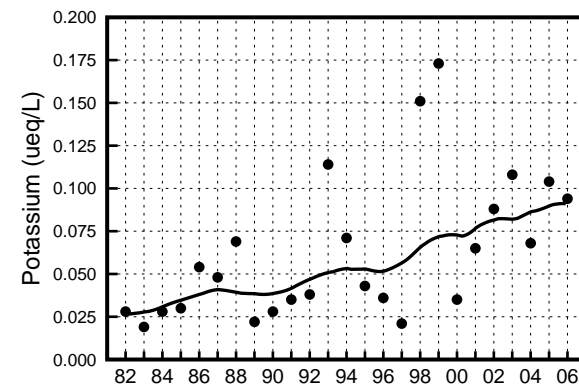
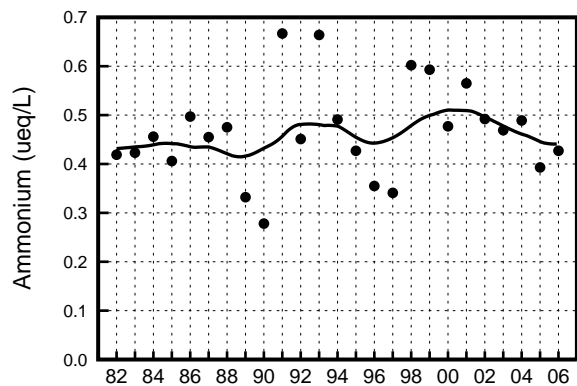
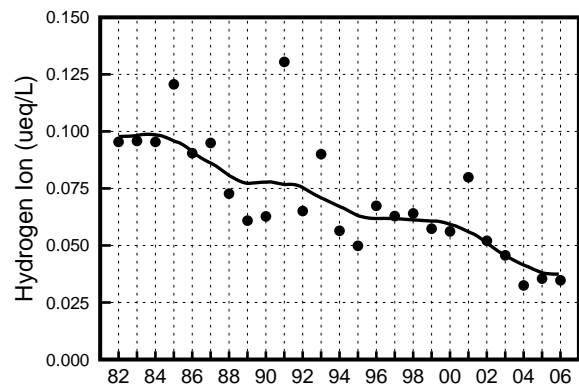
Crooked Creek Lake: 1982-2006 Growing Season Concentrations



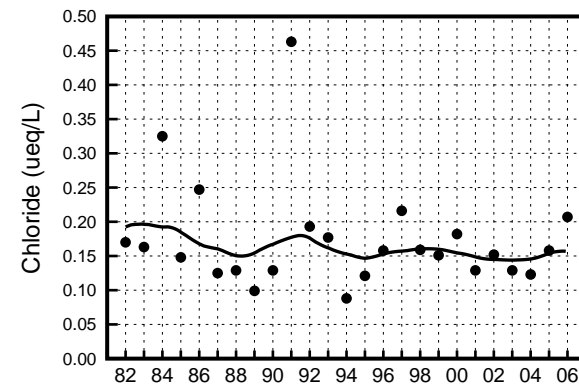
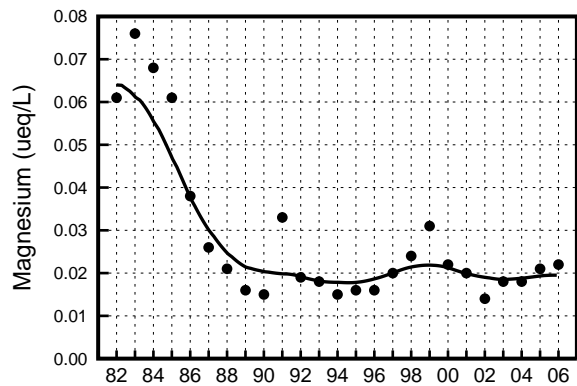
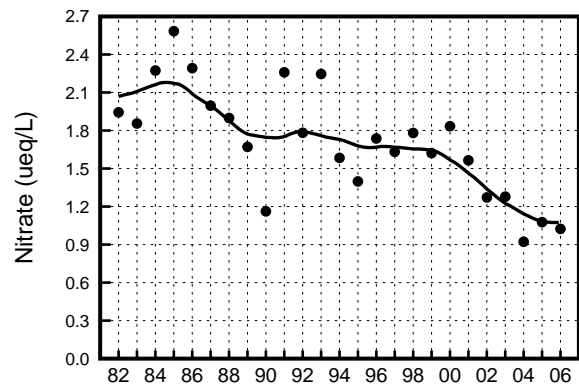
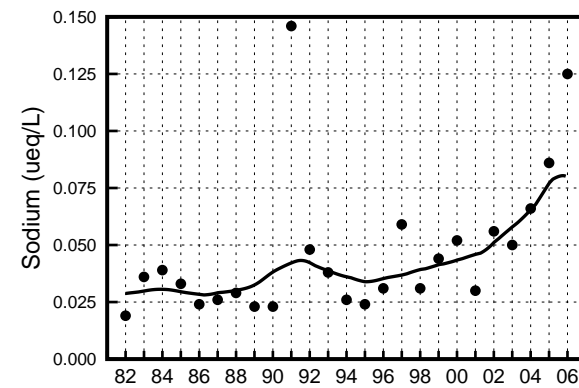
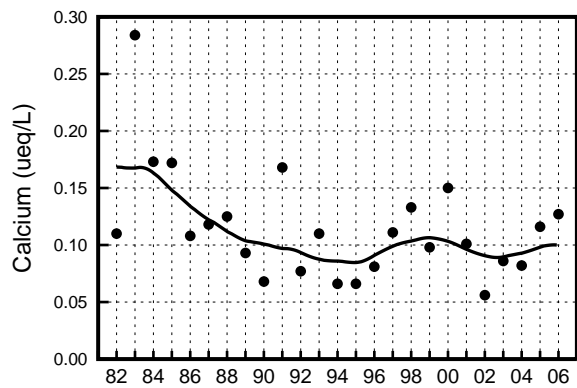
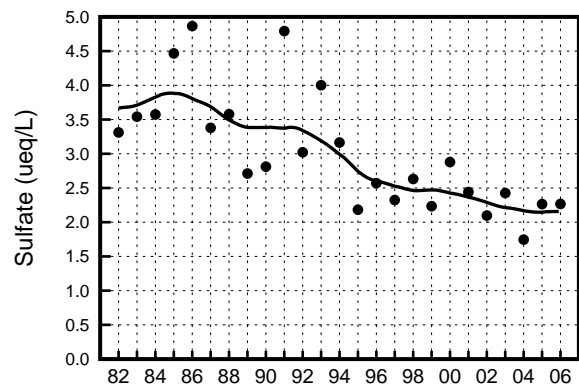
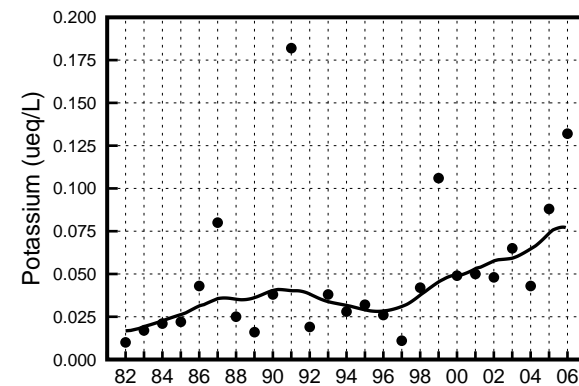
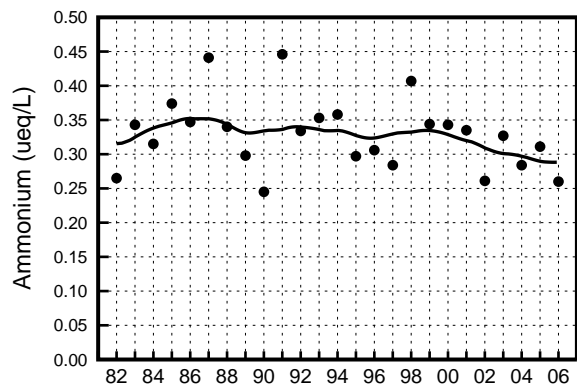
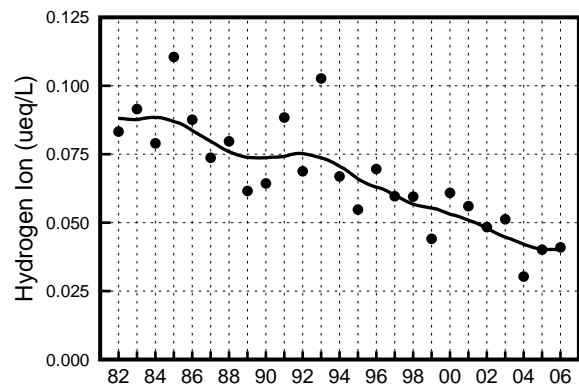
Allegheny Portage State Park: 1982-2006 Growing Season Concentrations



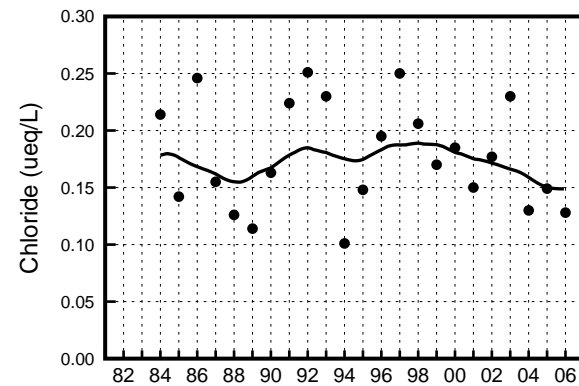
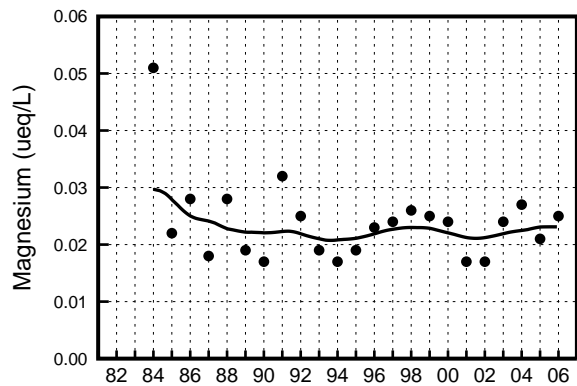
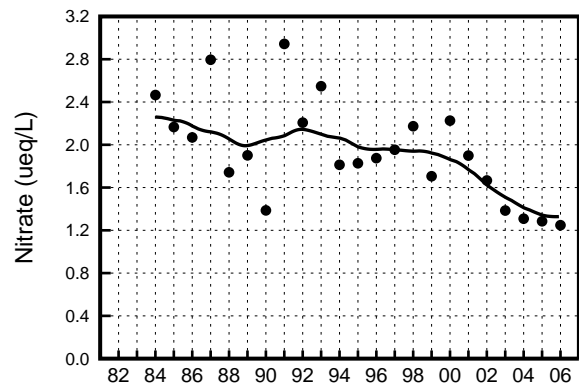
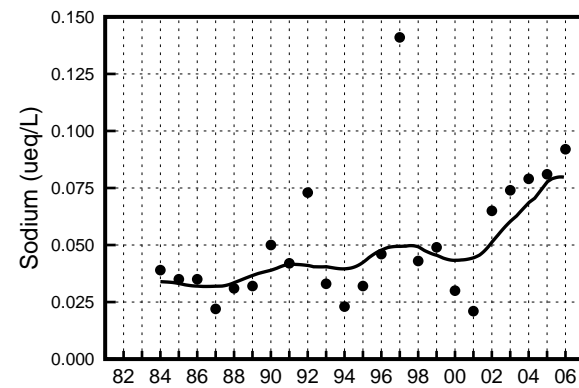
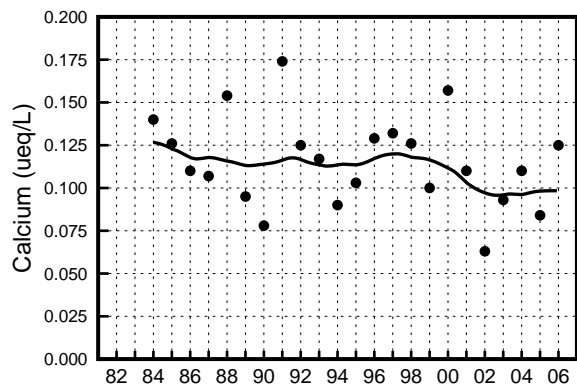
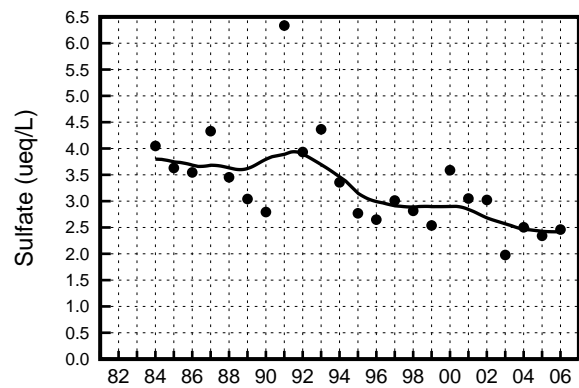
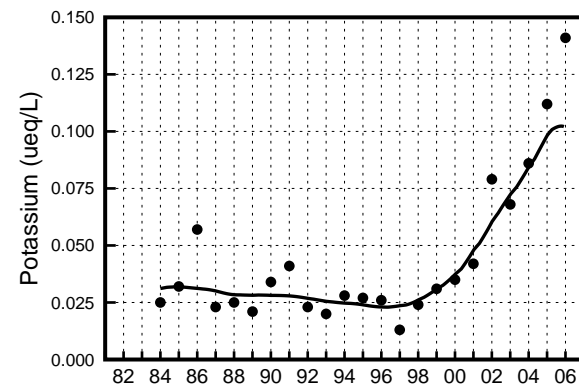
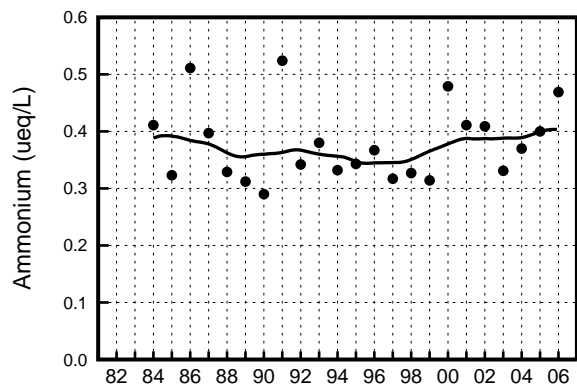
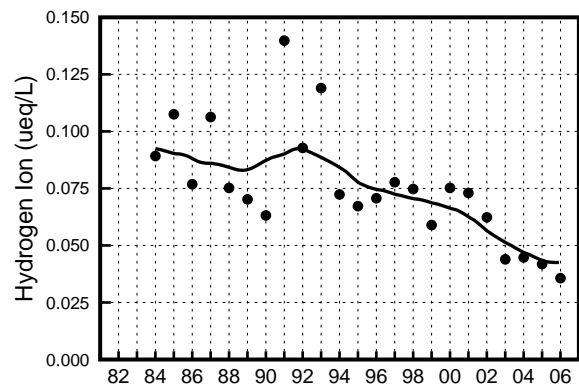
Little Buffalo State Park: 1982-2006 Growing Season Concentrations



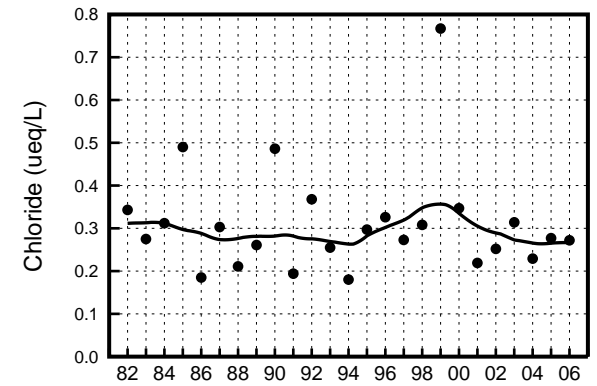
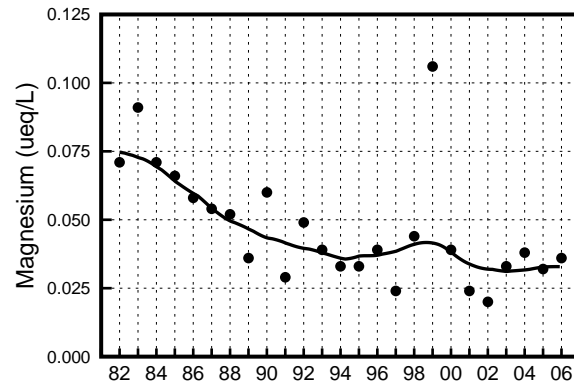
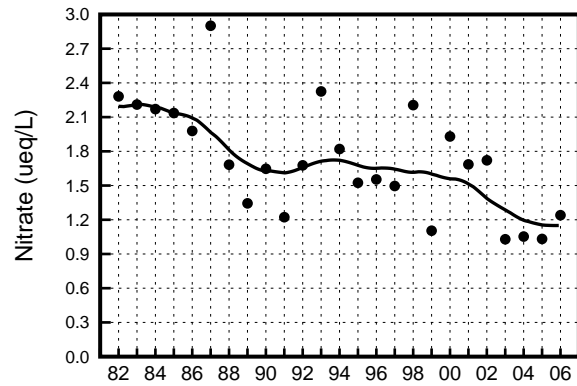
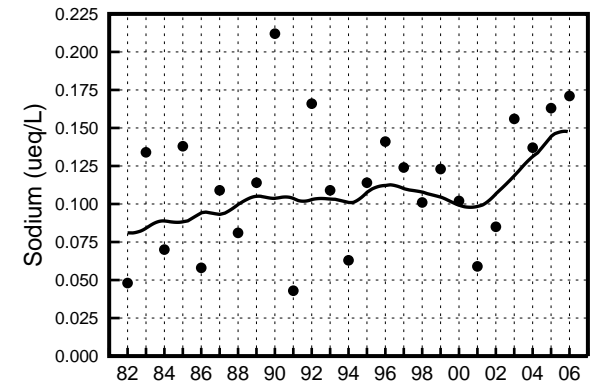
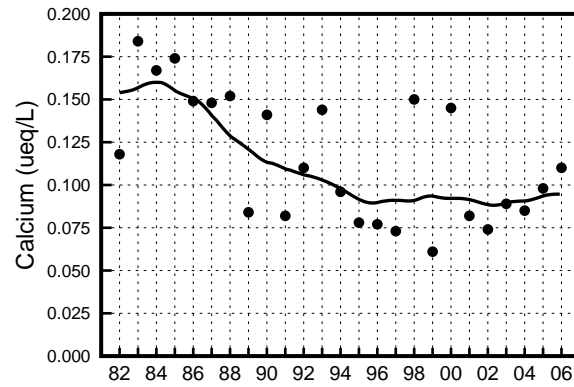
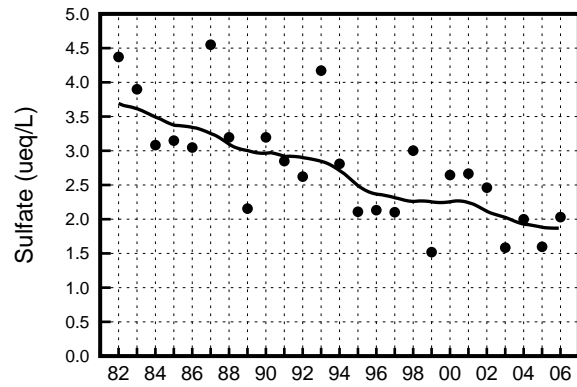
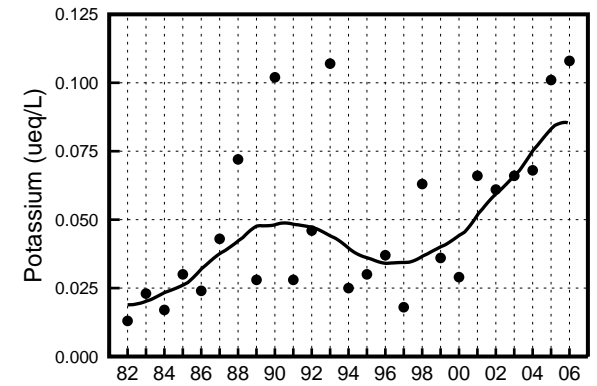
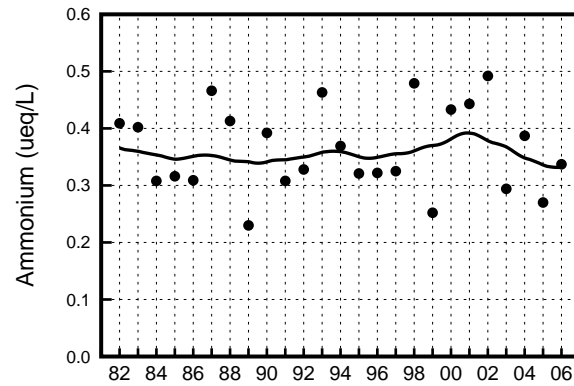
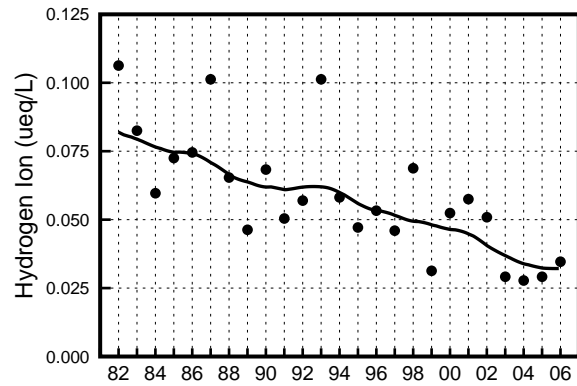
Hills Creek State Park: 1982-2006 Growing Season Concentrations



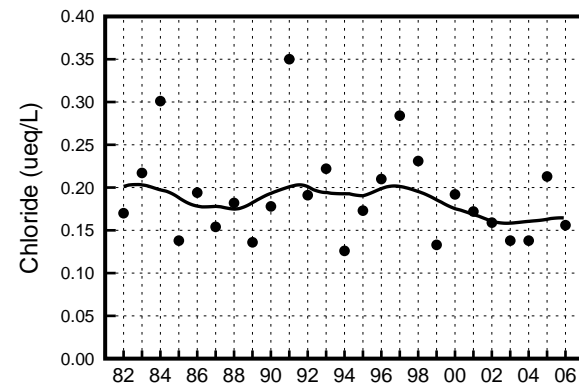
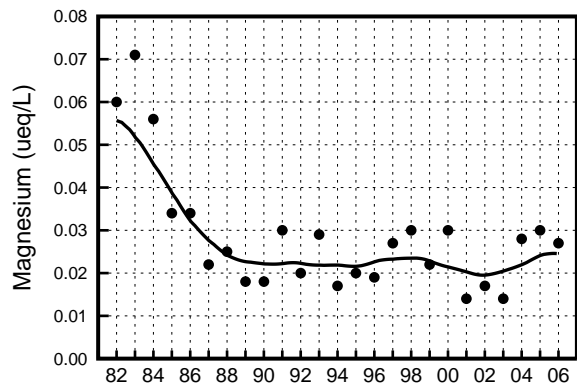
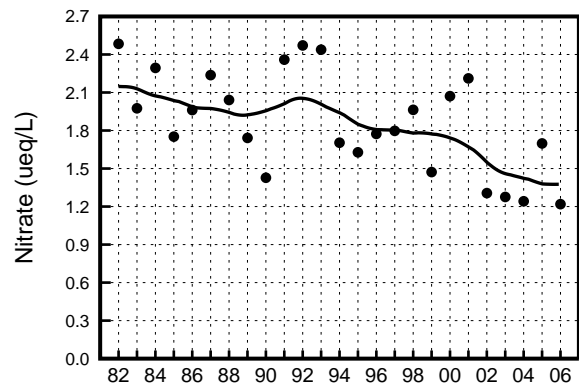
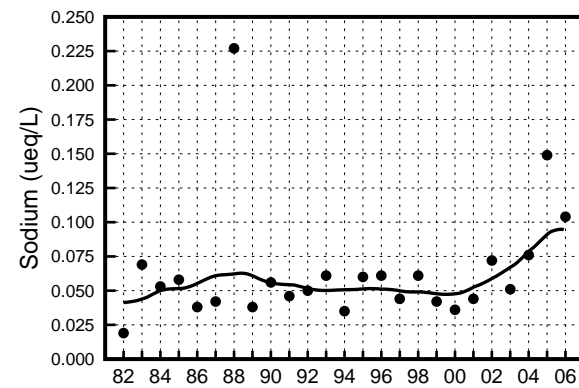
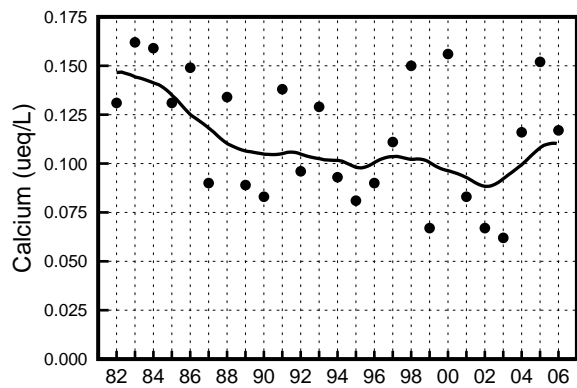
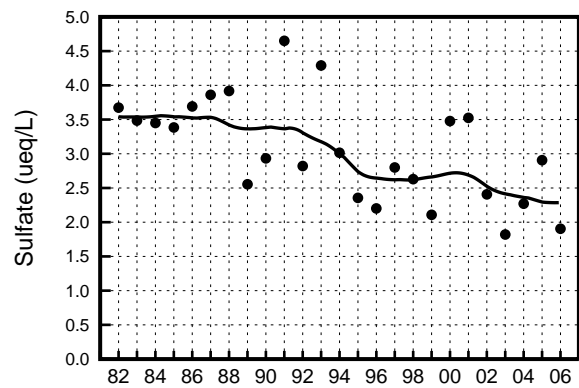
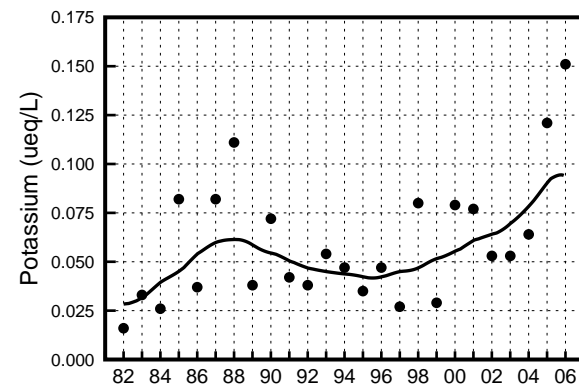
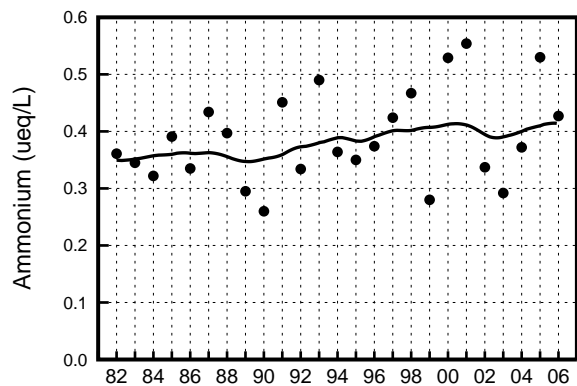
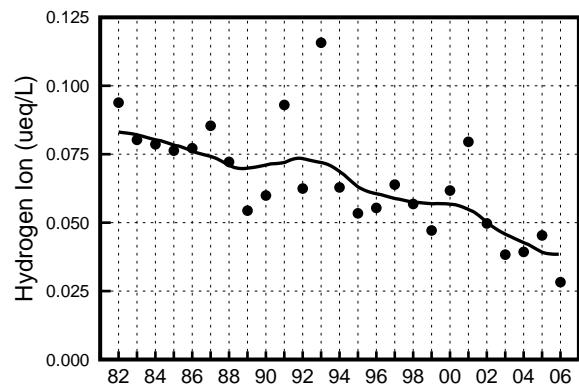
Little Pine State Park: 1982-2006 Growing Season Concentrations



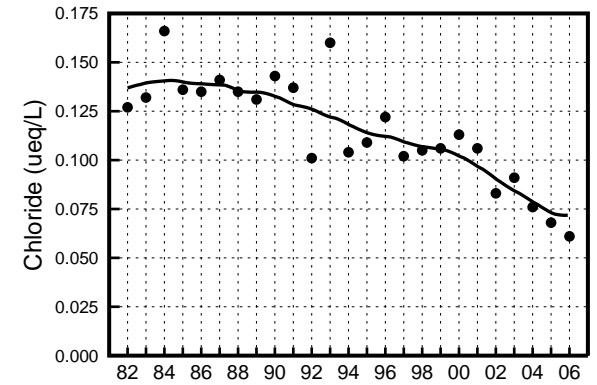
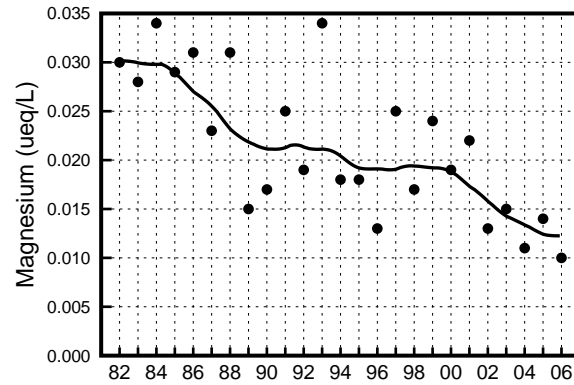
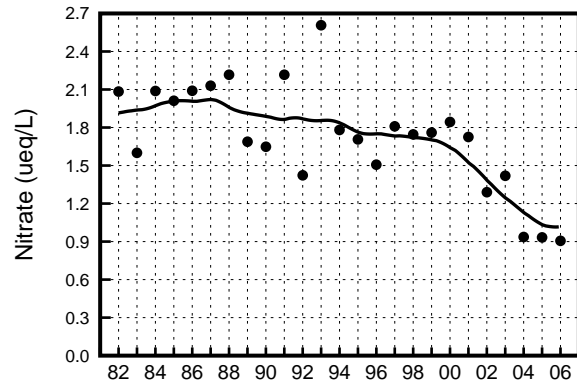
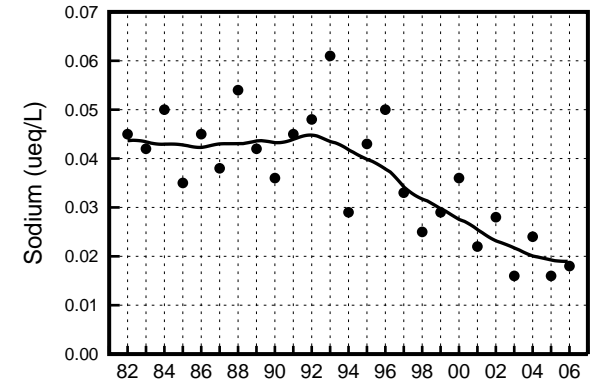
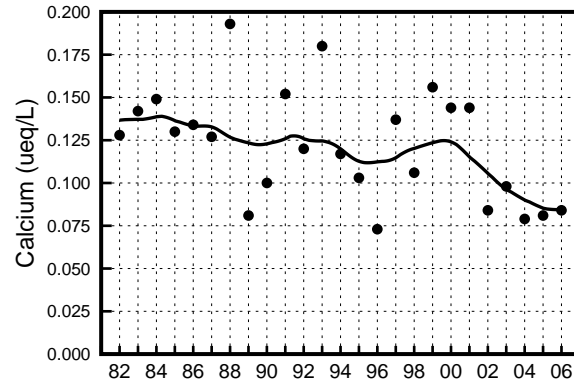
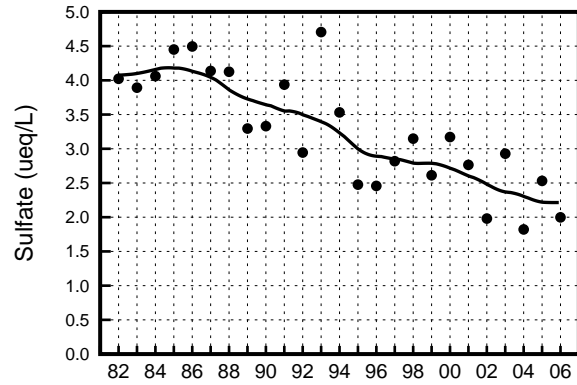
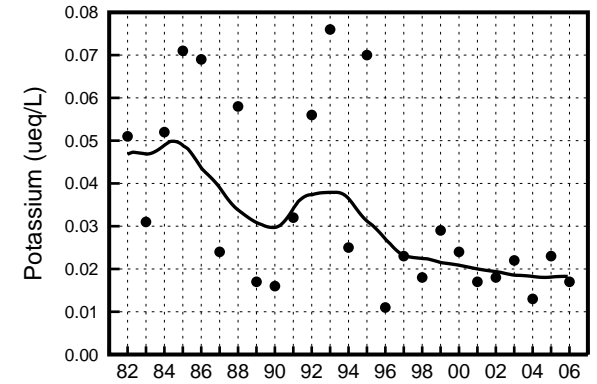
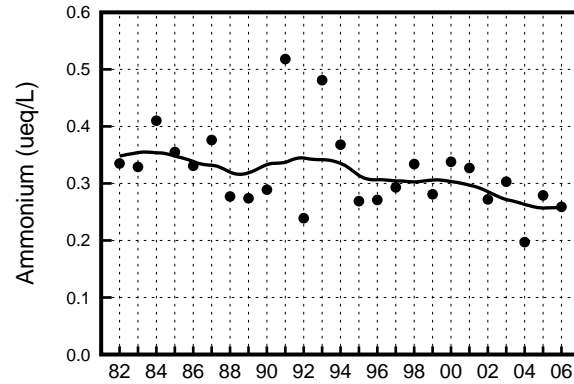
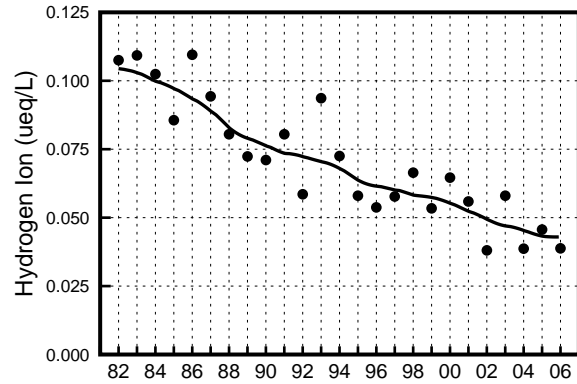
Valley Forge National Park: 1982-2006 Growing Season Concentrations



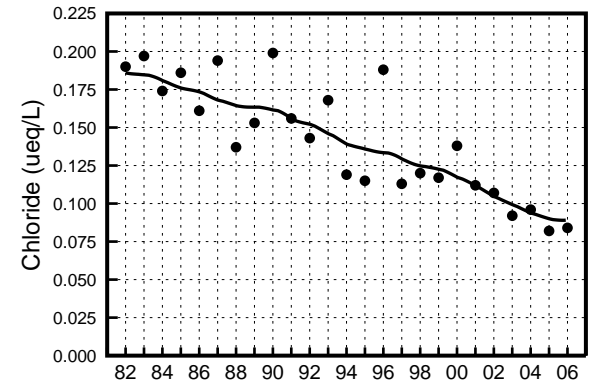
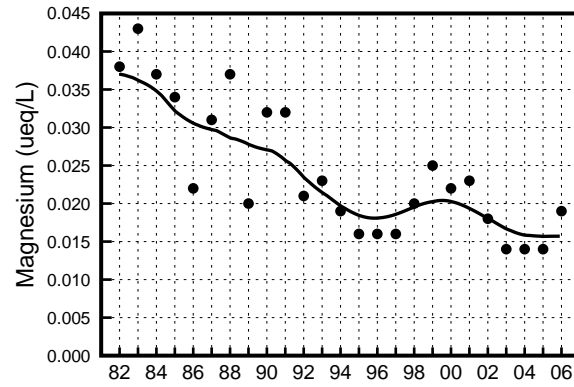
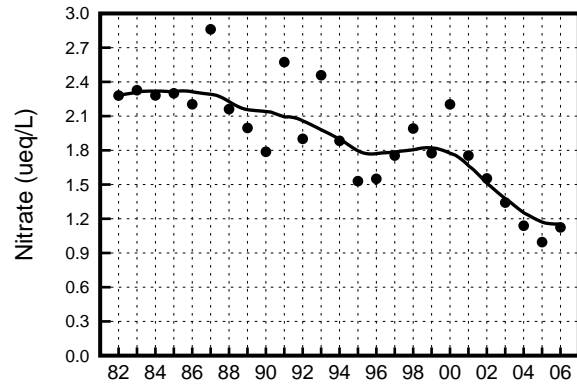
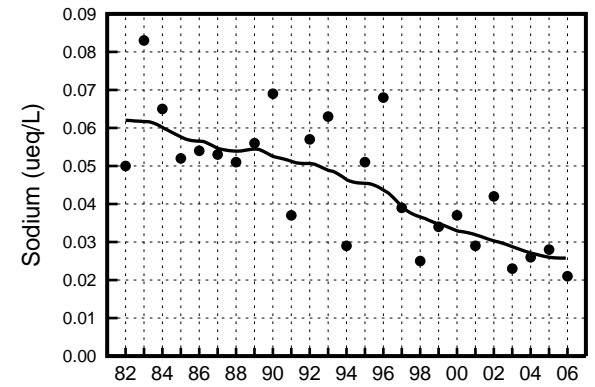
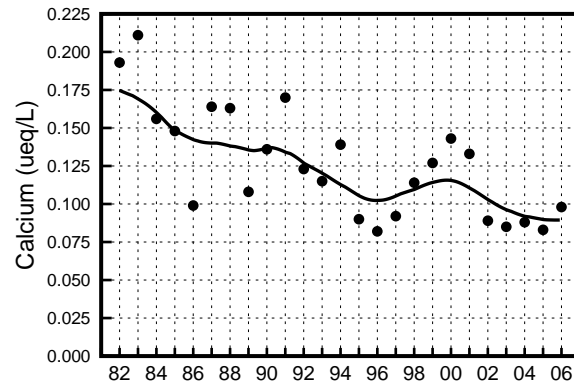
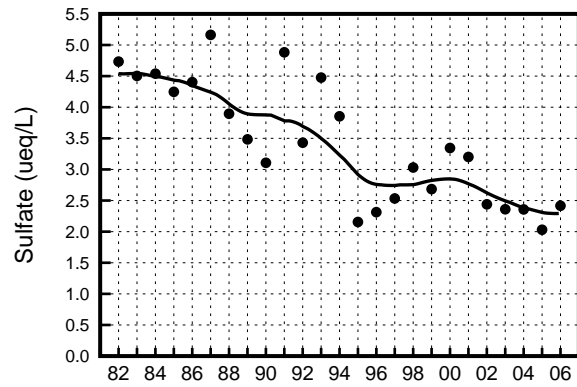
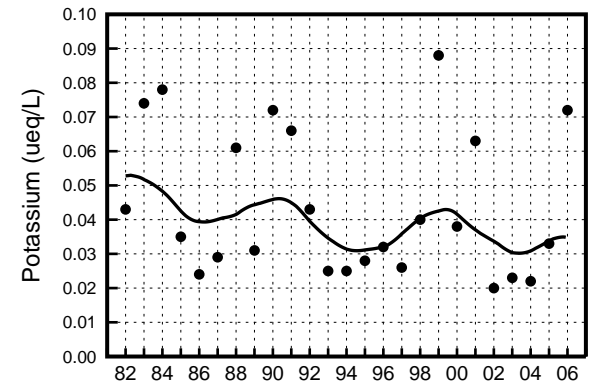
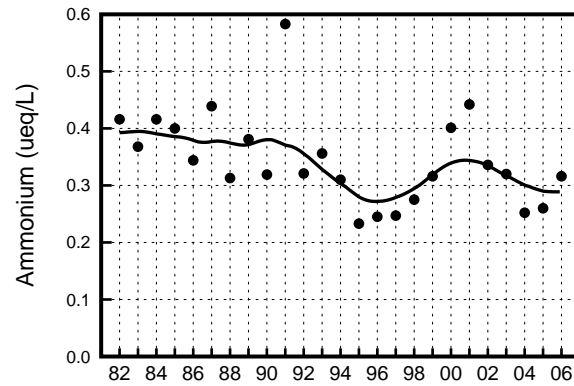
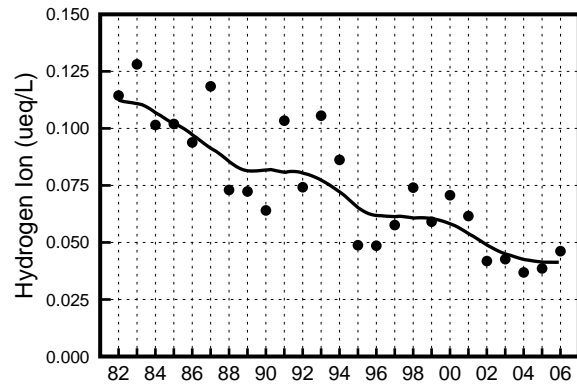
Slocum State Park: 1982-2006 Growing Season Concentrations



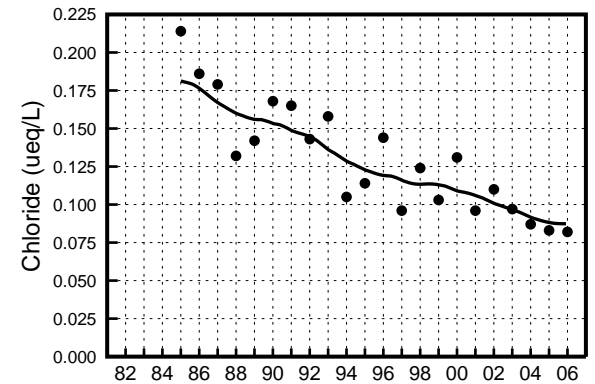
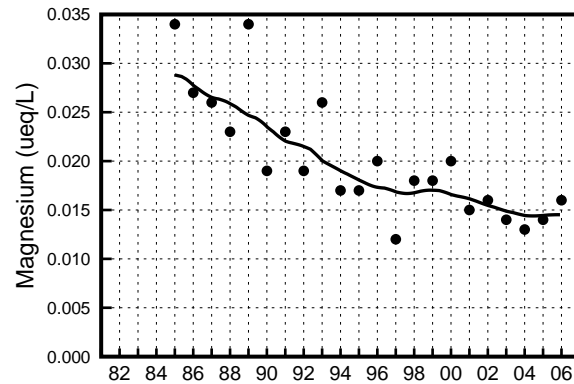
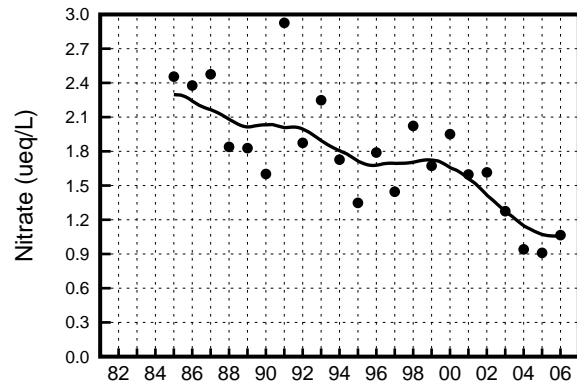
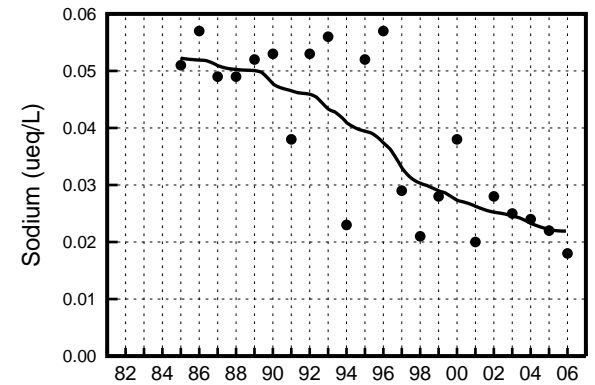
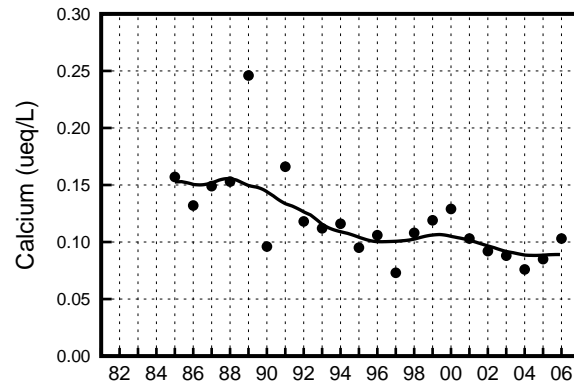
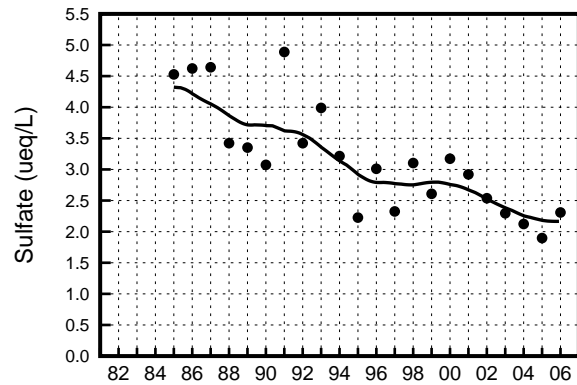
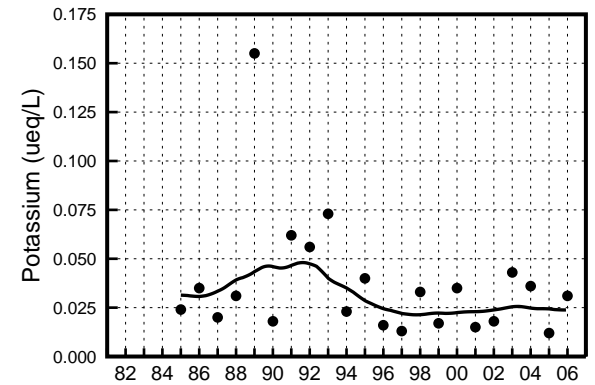
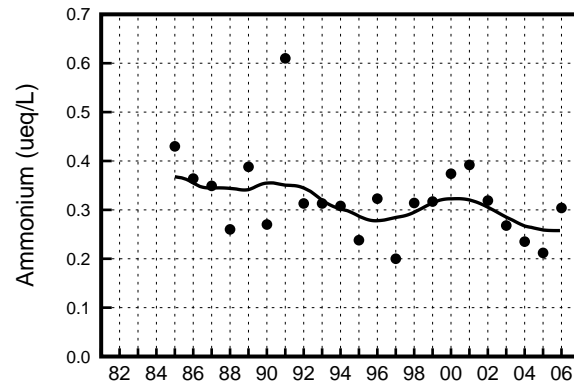
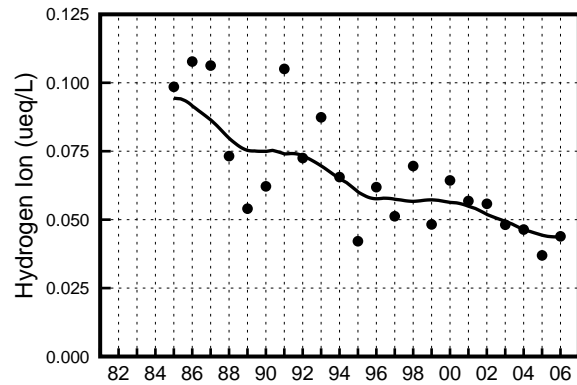
Kane Experimental Forest - NADP/NTN: 1982-2006 Growing Season Concentrations



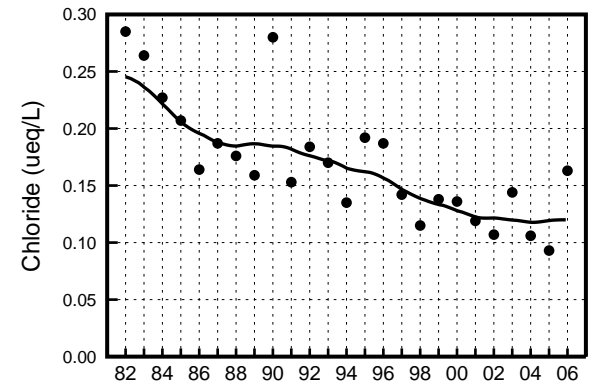
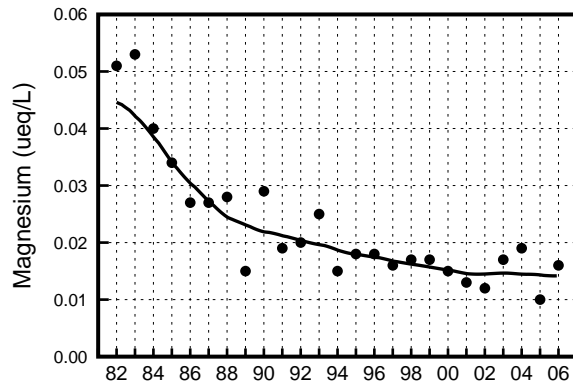
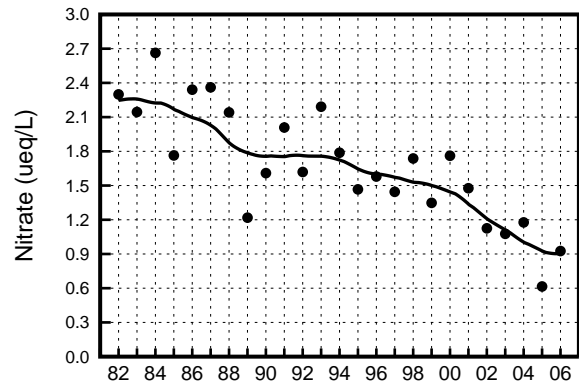
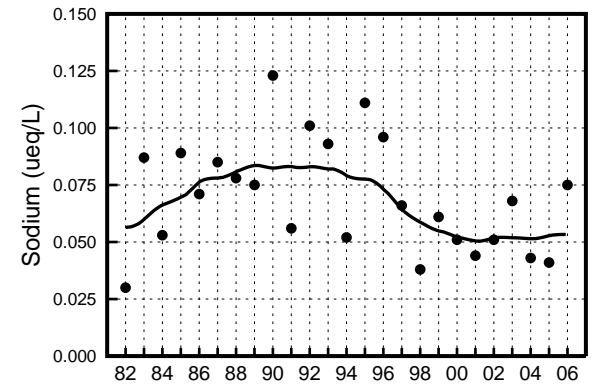
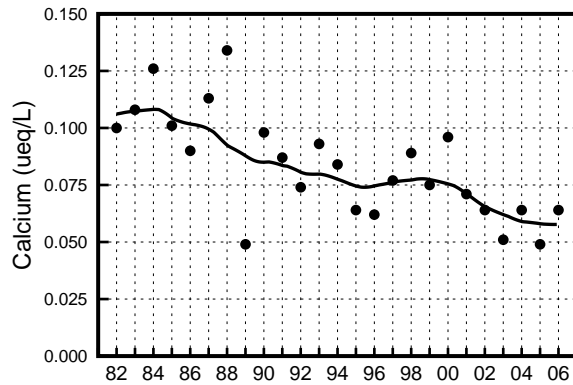
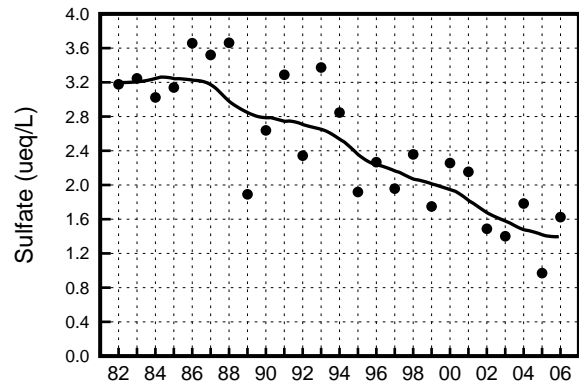
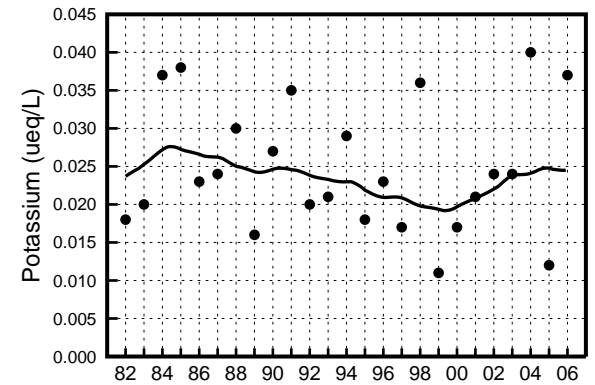
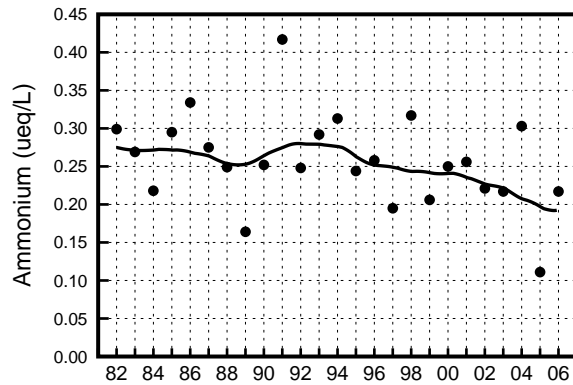
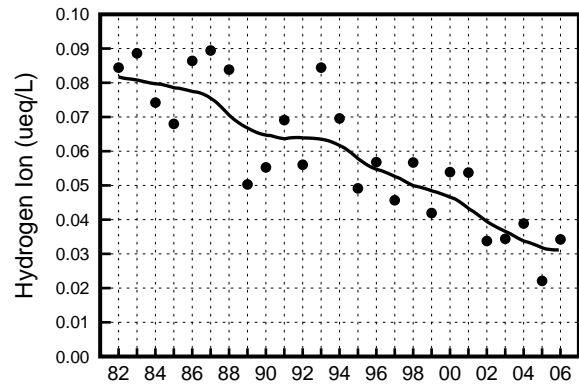
Leading Ridge - NADP/NTN: 1982-2006 Growing Season Concentrations



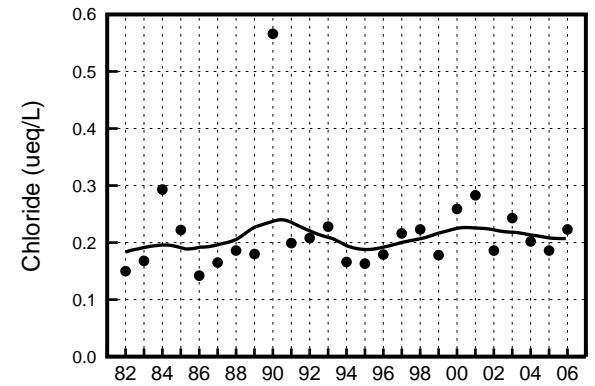
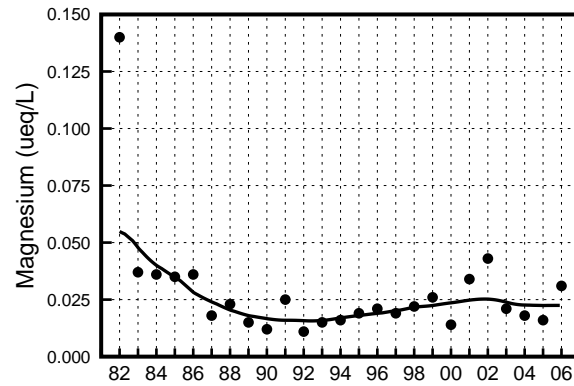
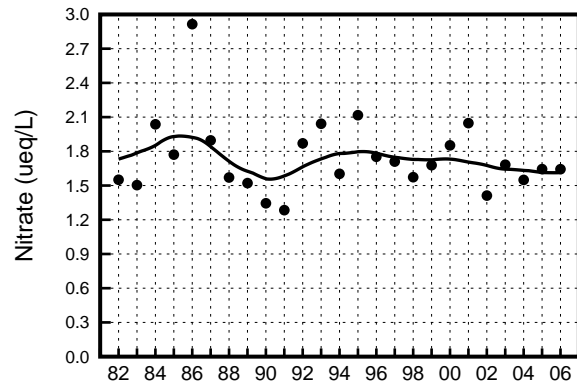
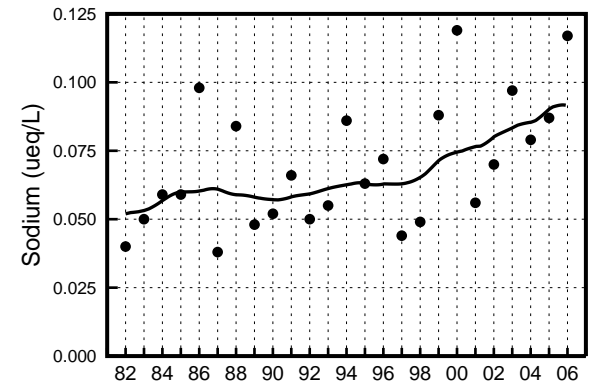
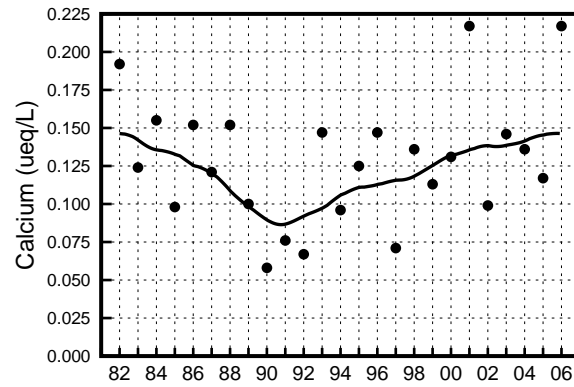
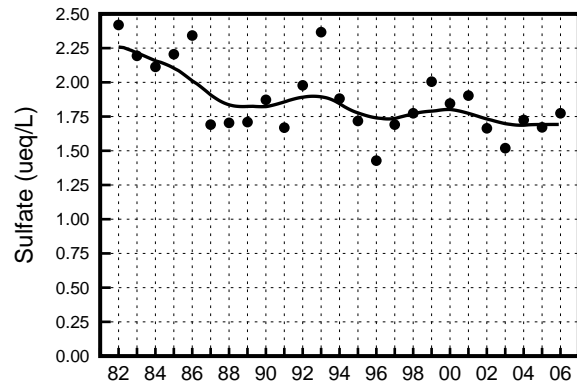
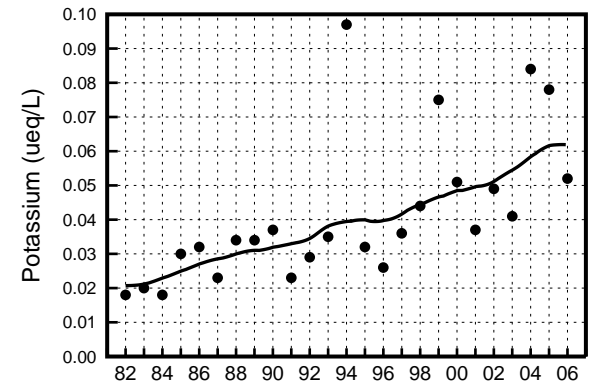
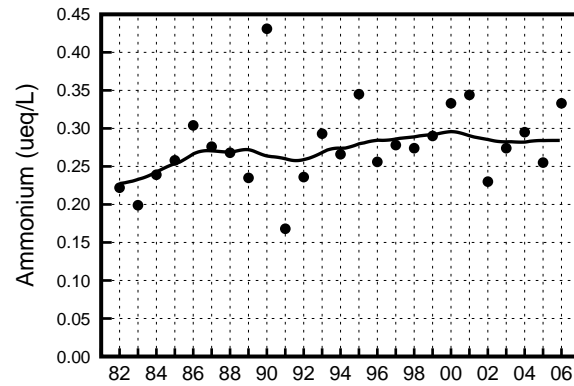
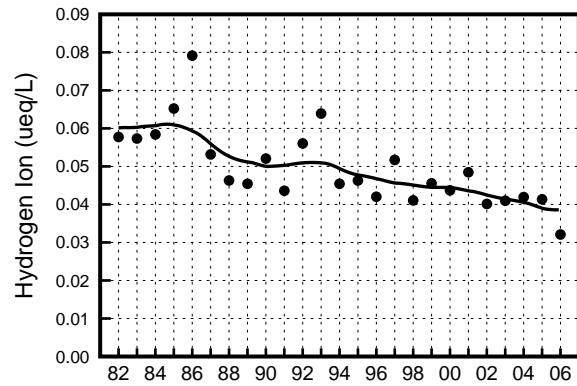
Pennsylvania State University - NADP/NTN: 1982-2006 Growing Season Concentrations



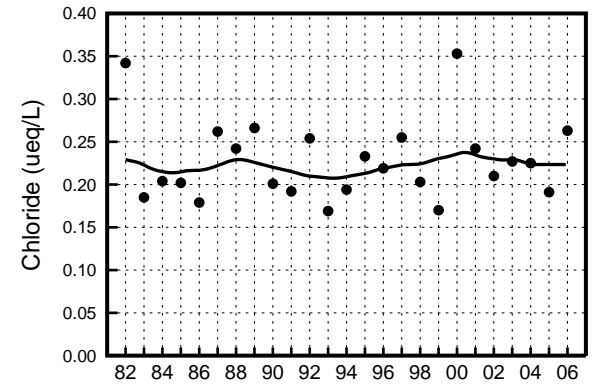
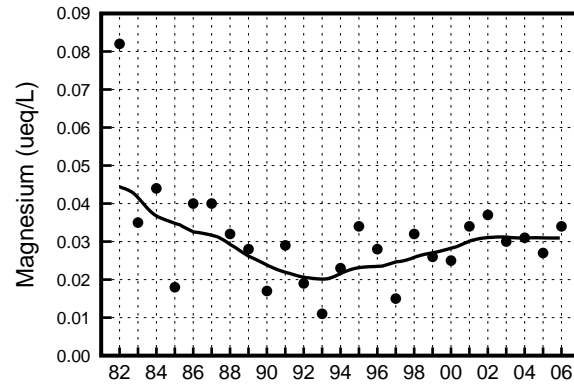
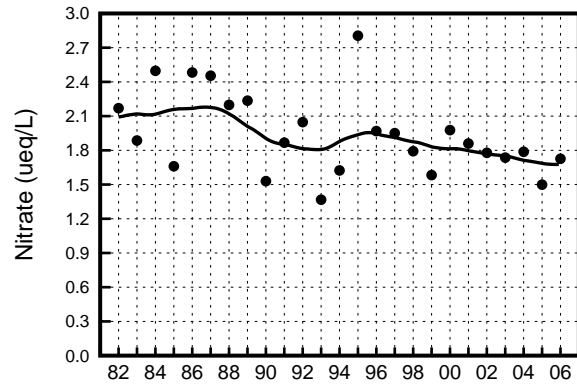
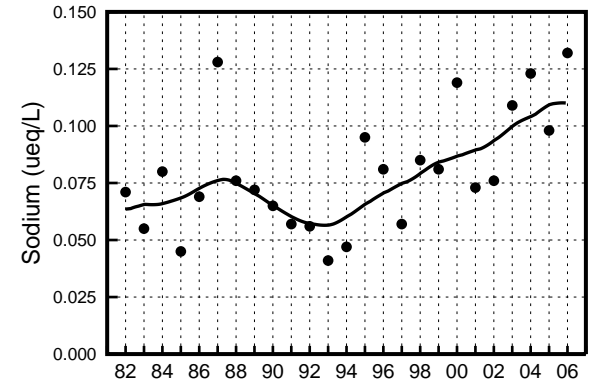
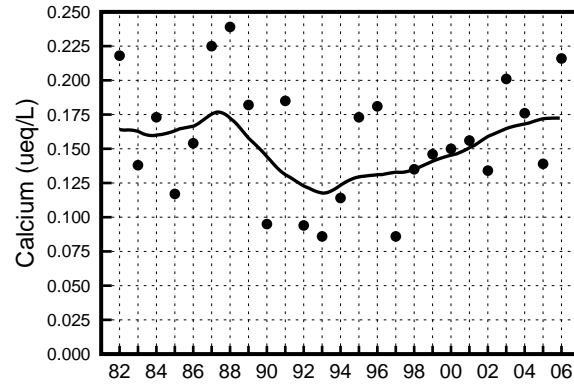
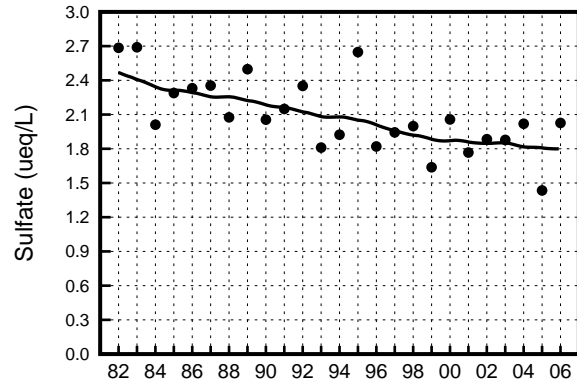
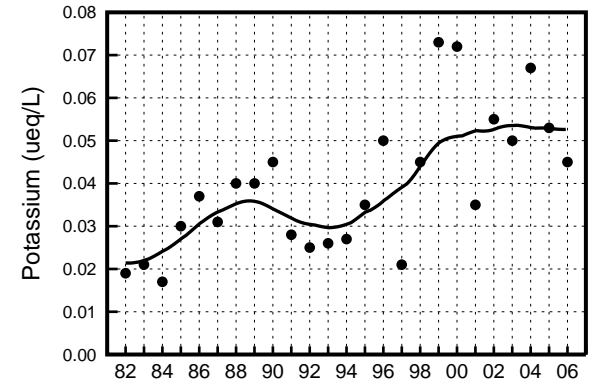
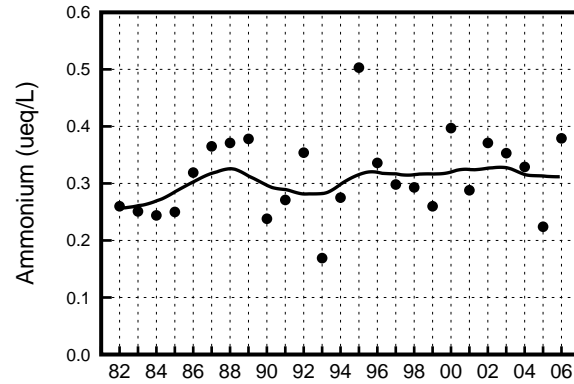
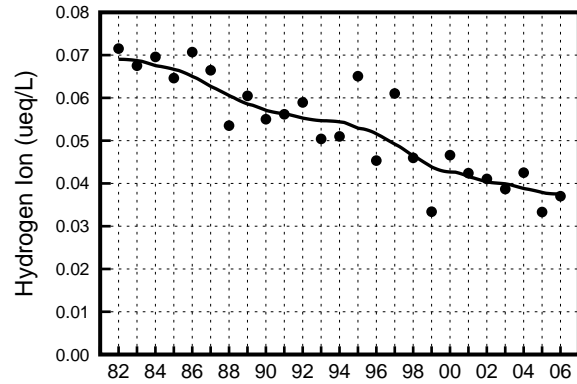
Milford - Forest Service - NADP/NTN: 1982-2006 Growing Season Concentrations



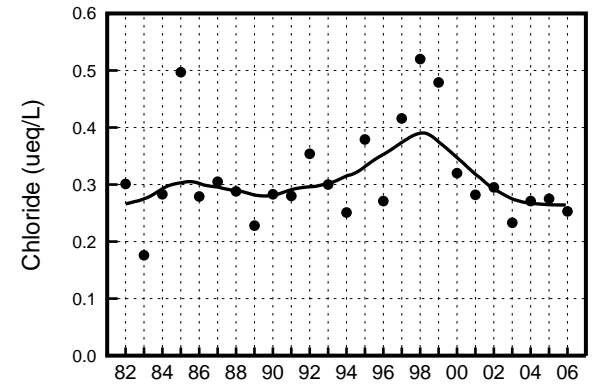
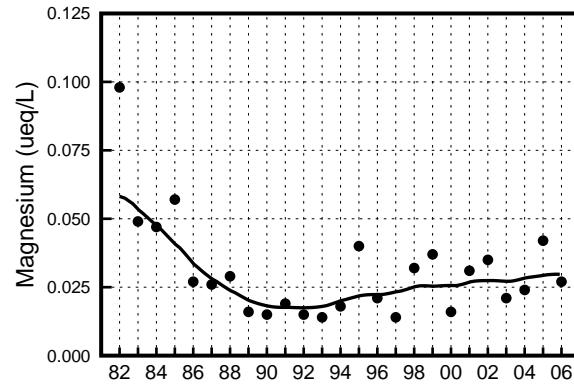
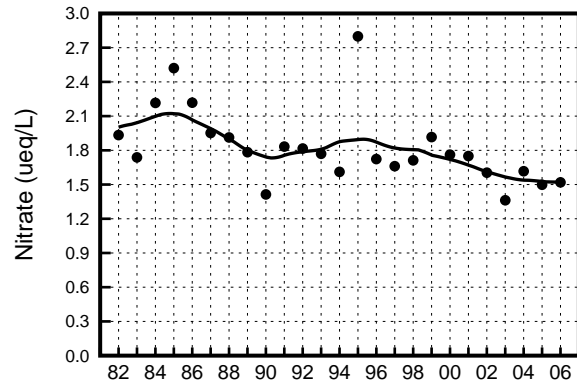
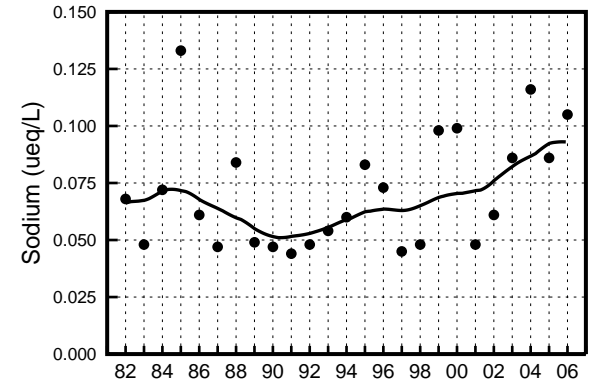
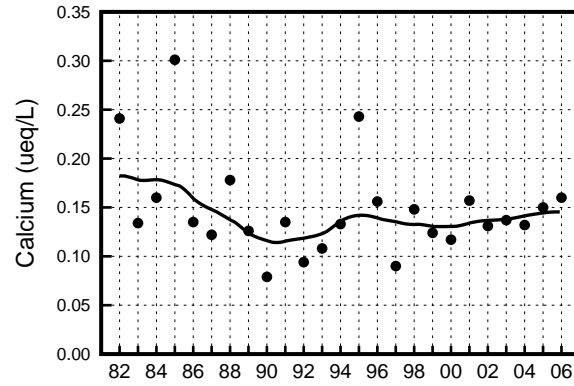
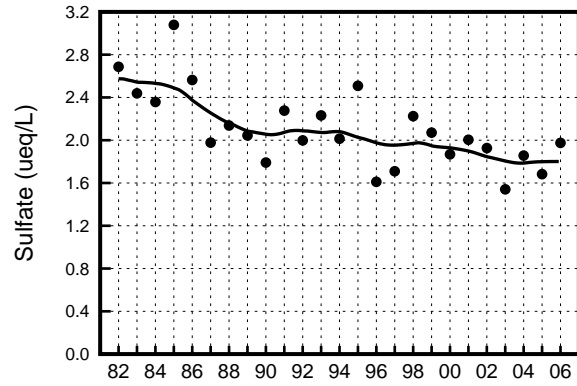
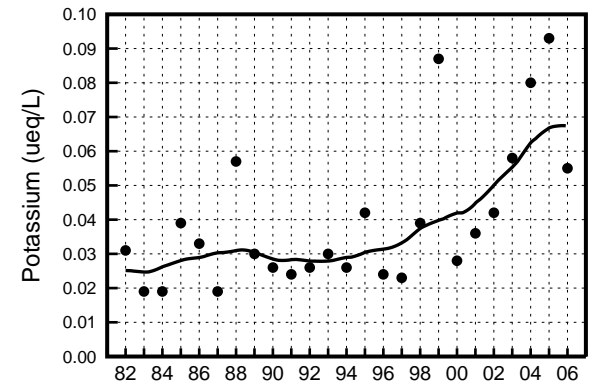
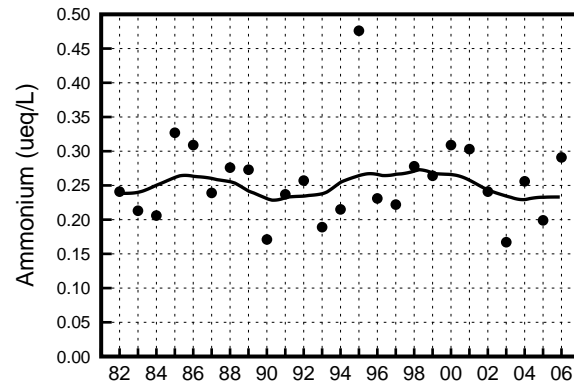
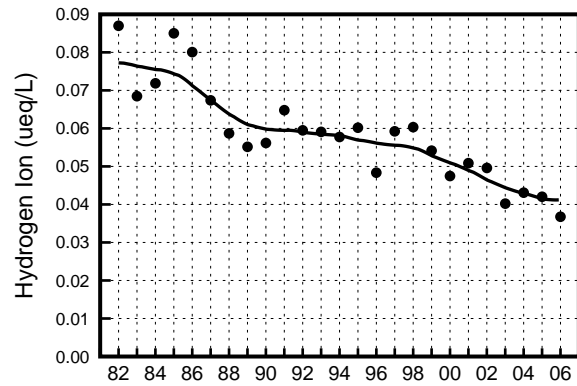
Laurel Hill State Park: 1982-2006 Dormant Season Concentrations



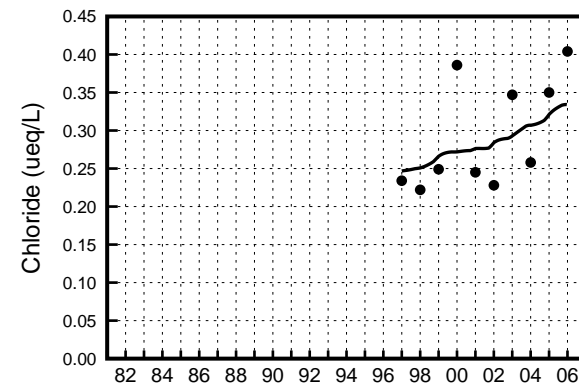
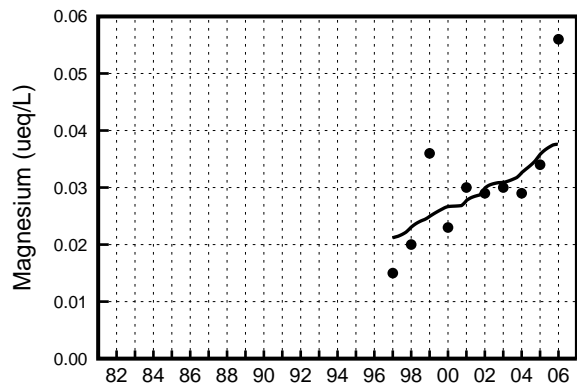
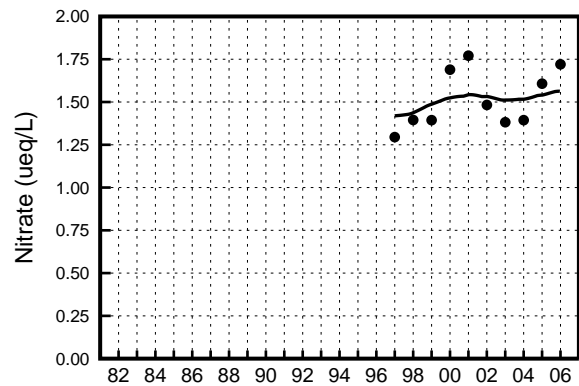
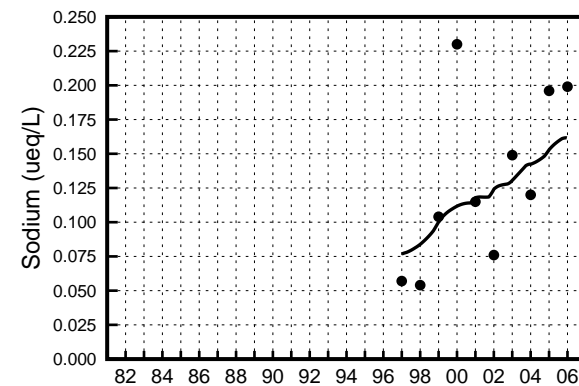
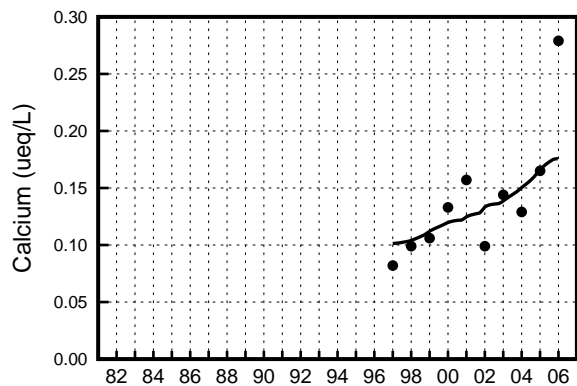
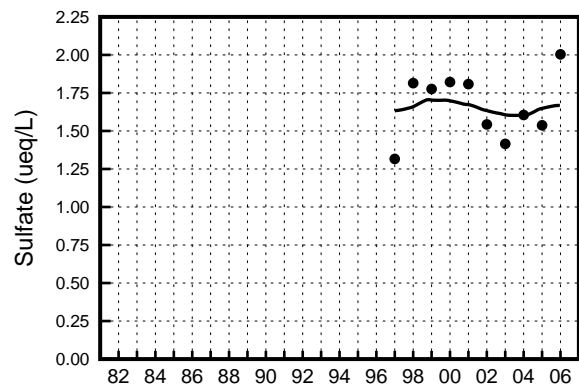
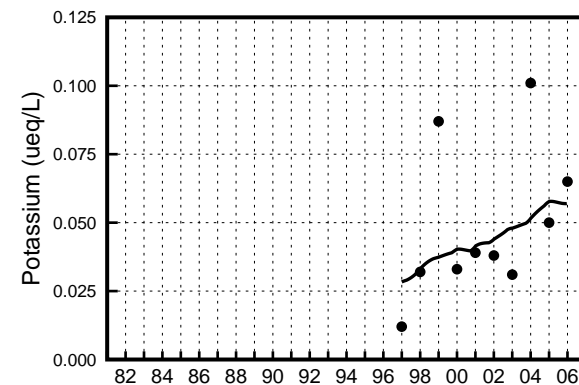
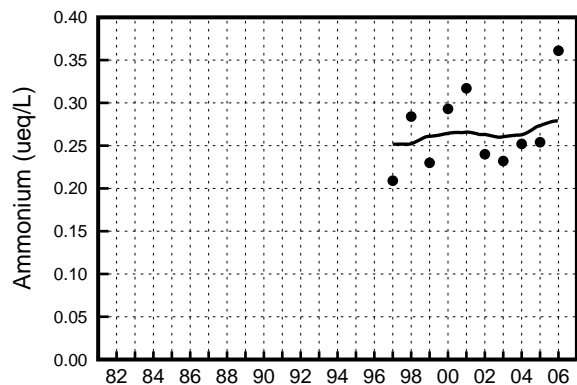
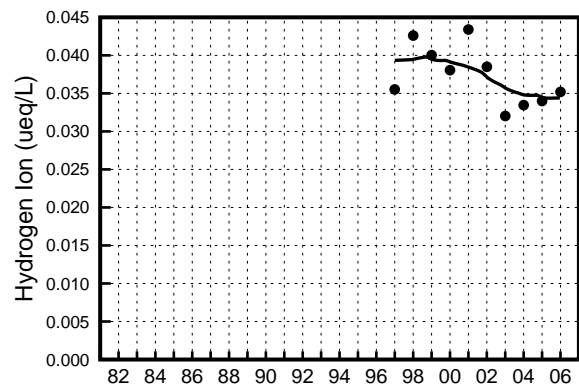
M. K. Goddard State Park: 1982-2006 Dormant Season Concentrations



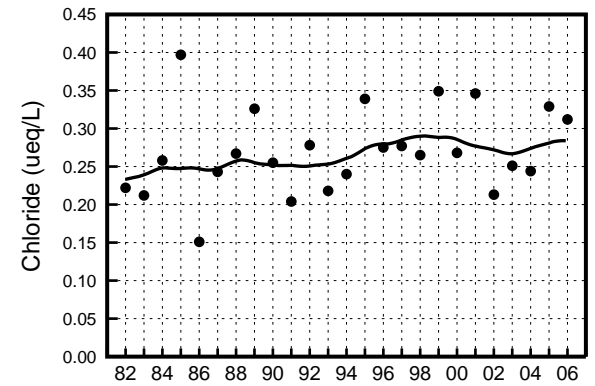
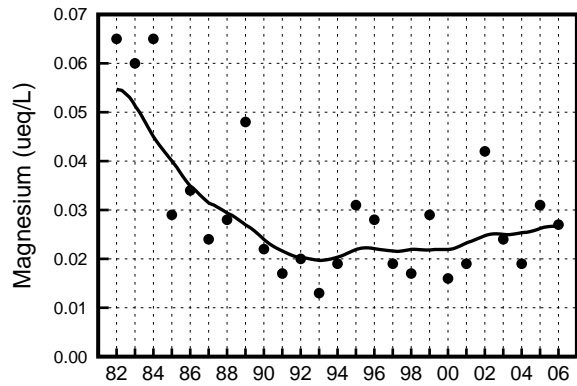
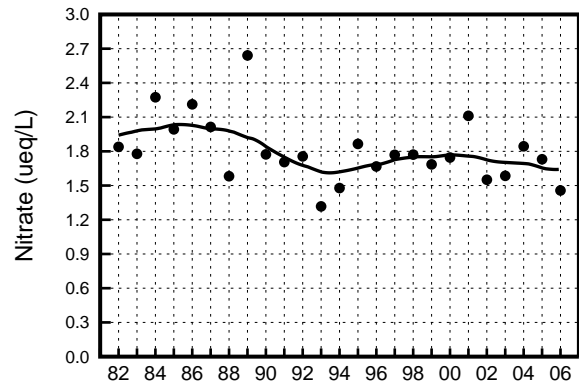
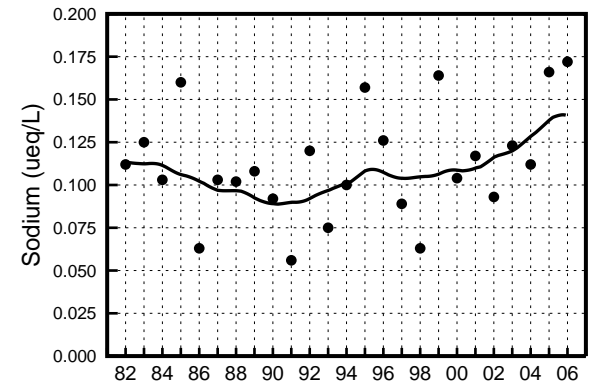
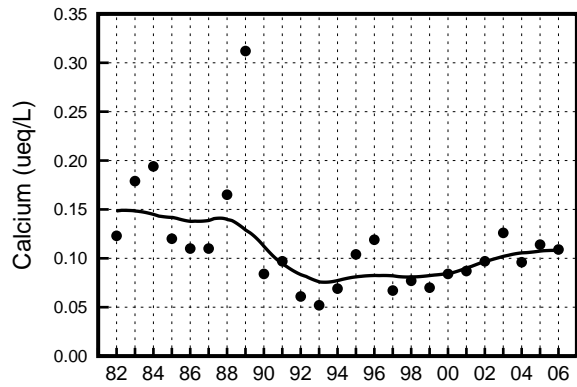
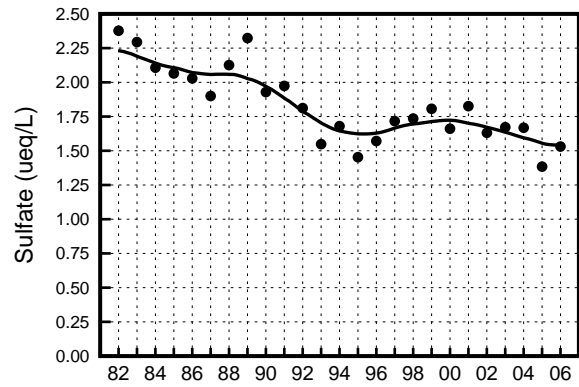
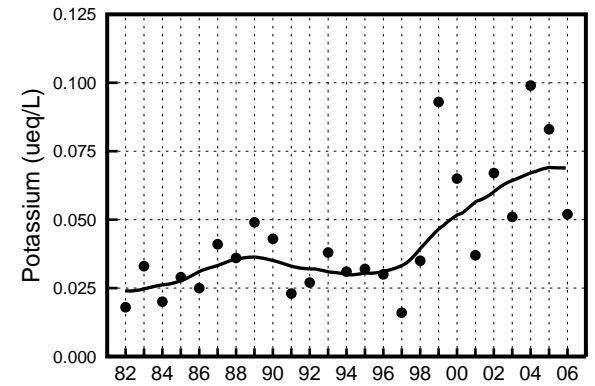
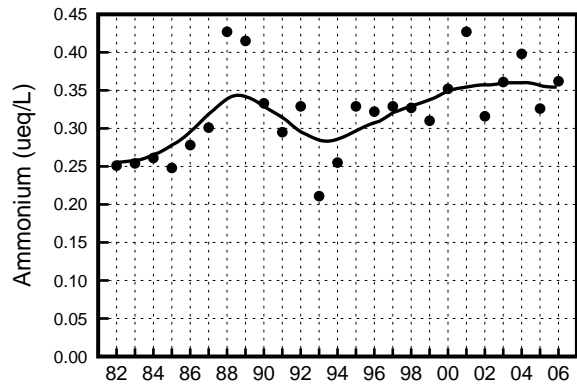
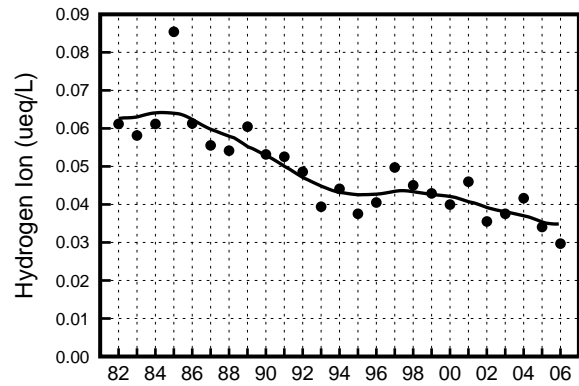
Crooked Creek Lake: 1982-2006 Dormant Season Concentrations



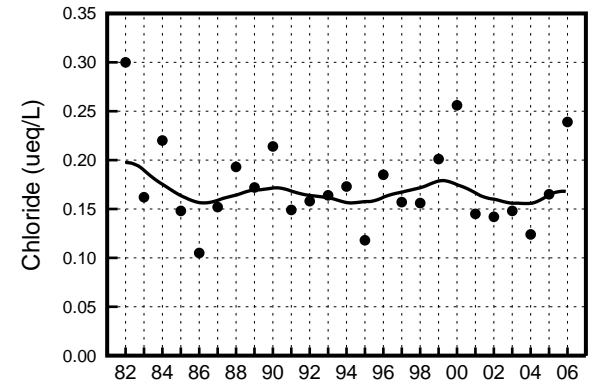
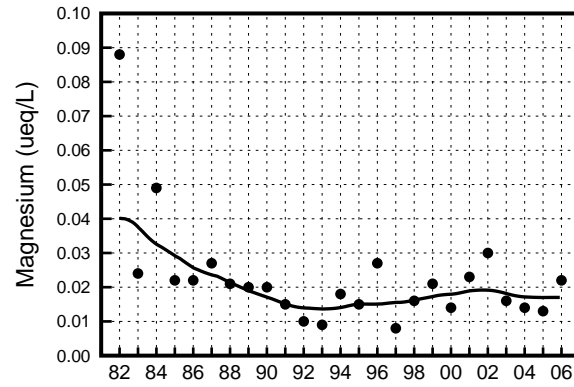
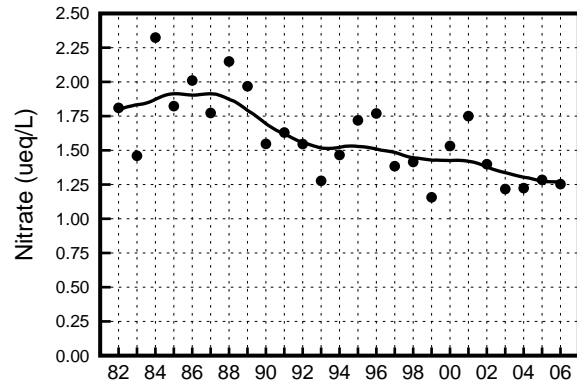
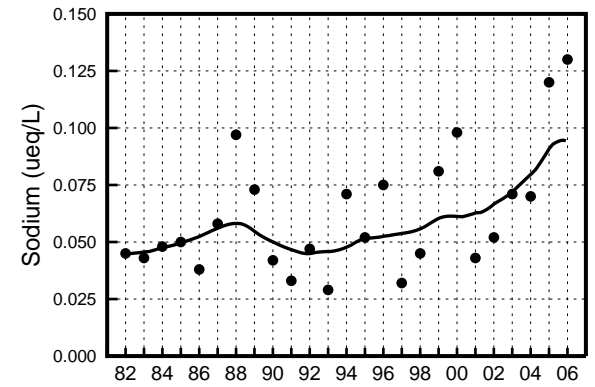
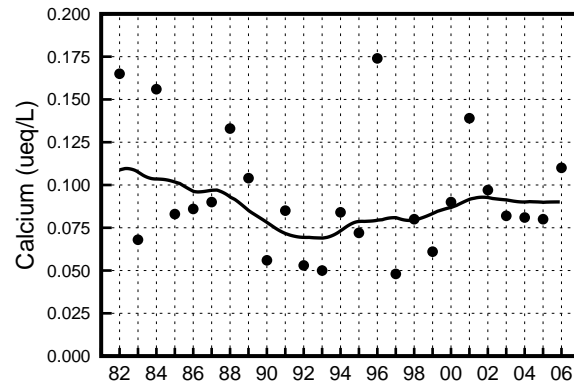
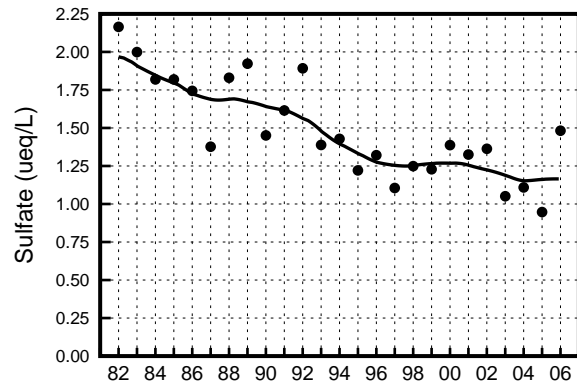
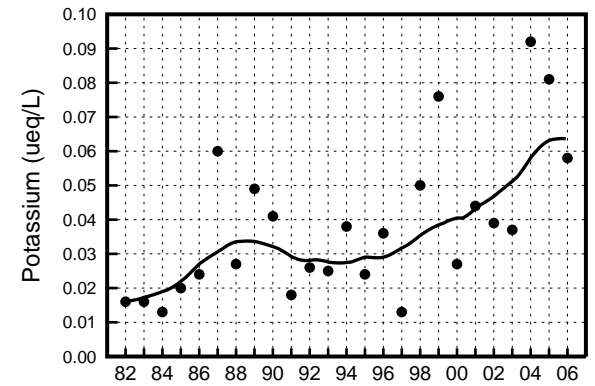
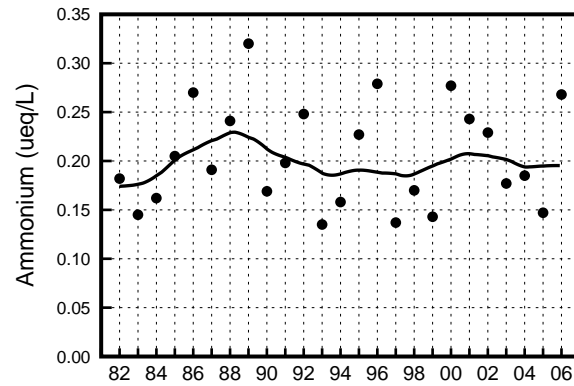
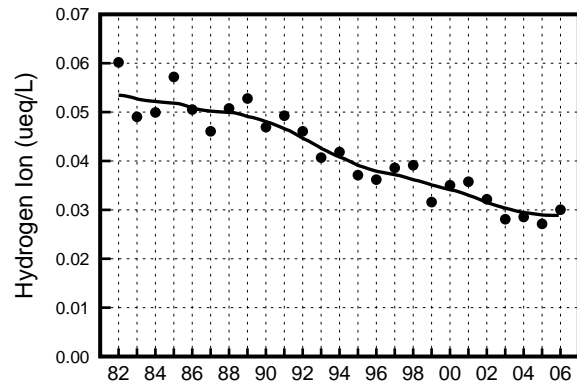
Allegheny Portage State Park: 1982-2006 Dormant Season Concentrations



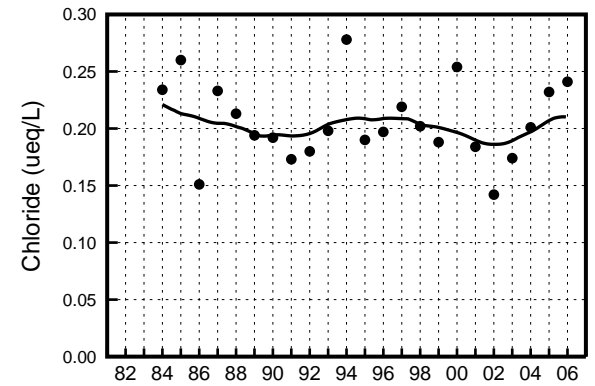
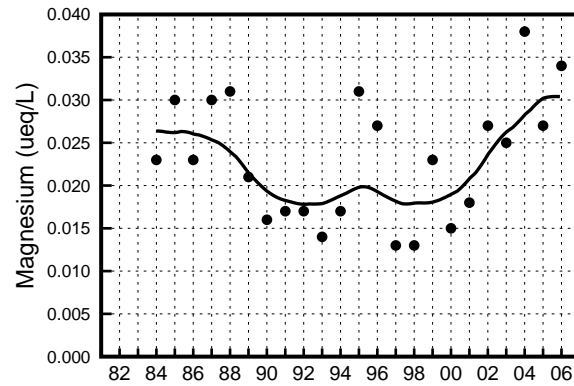
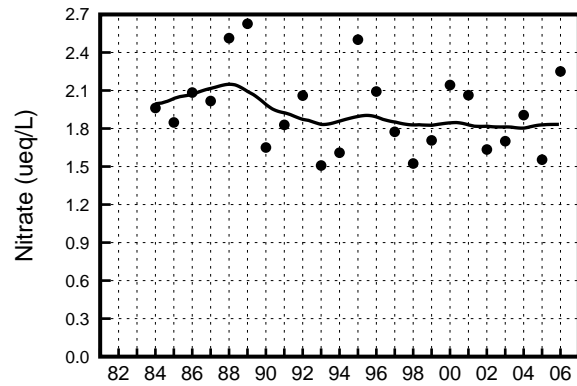
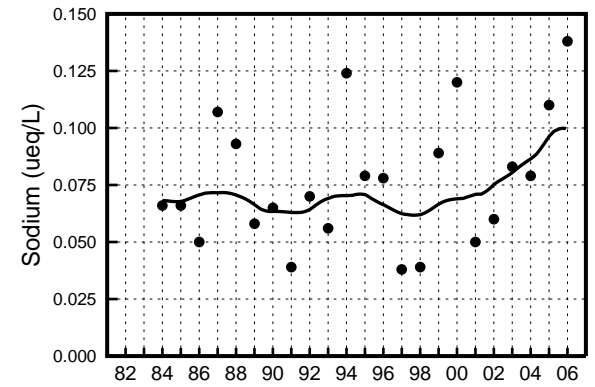
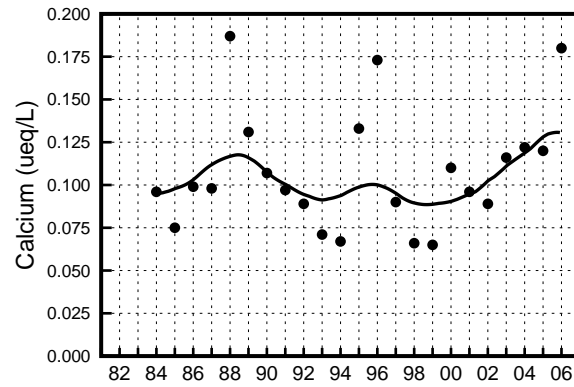
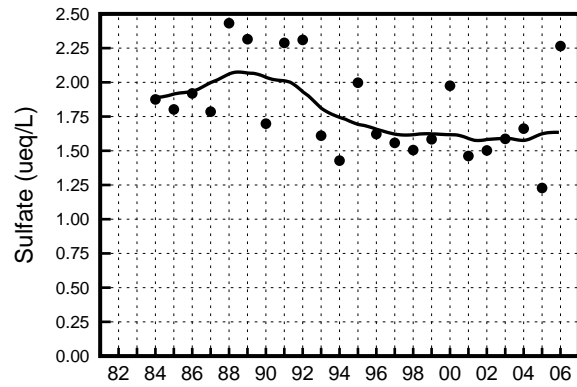
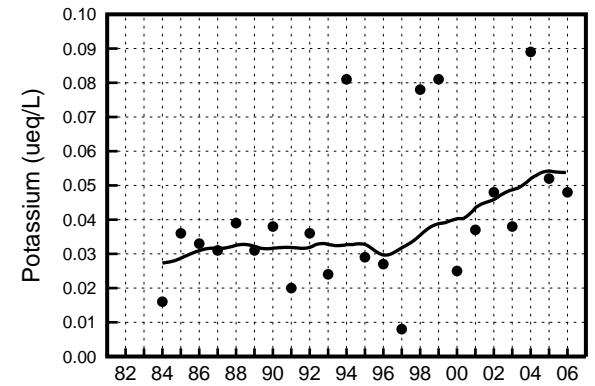
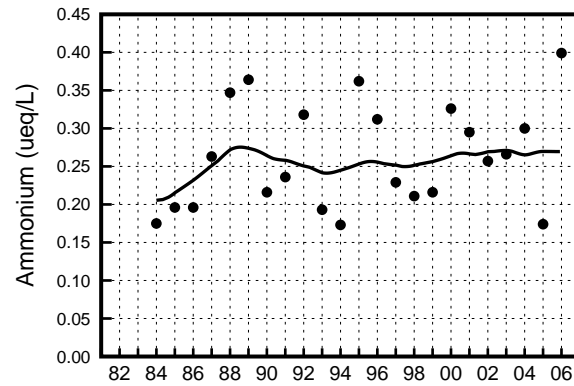
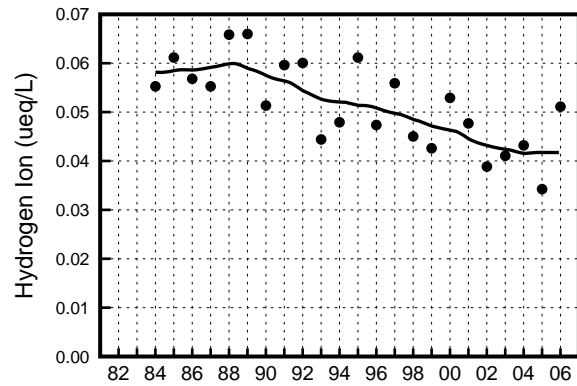
Little Buffalo State Park: 1982-2006 Dormant Season Concentrations



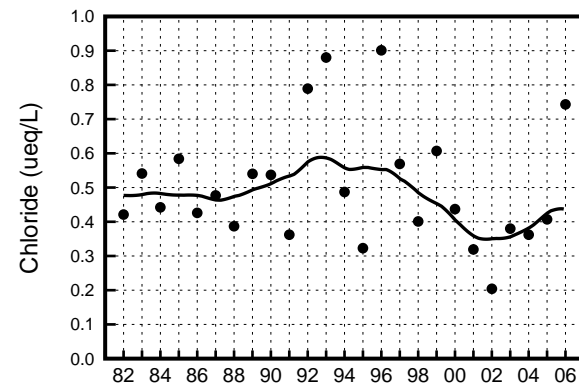
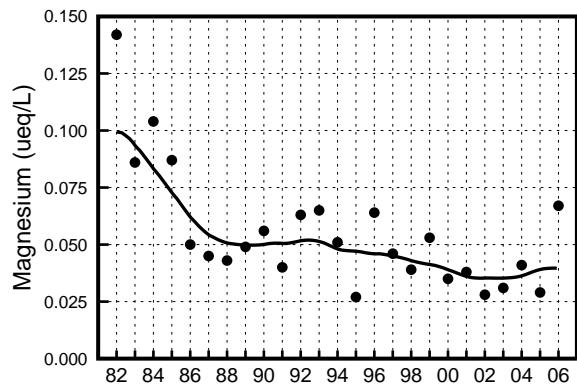
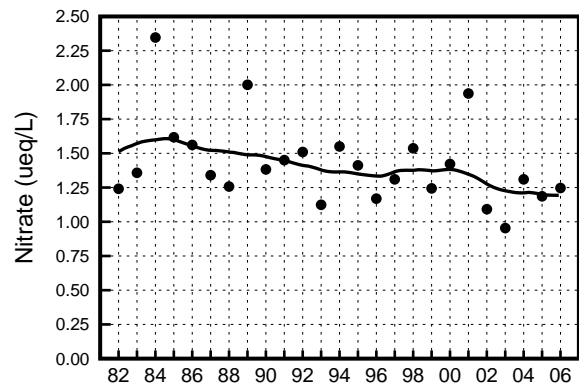
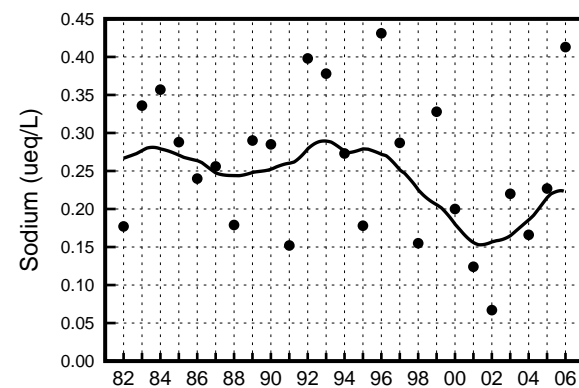
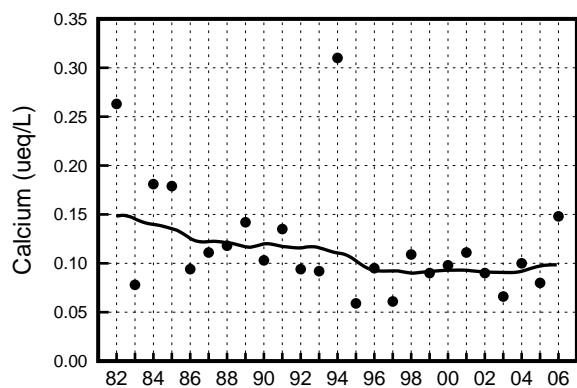
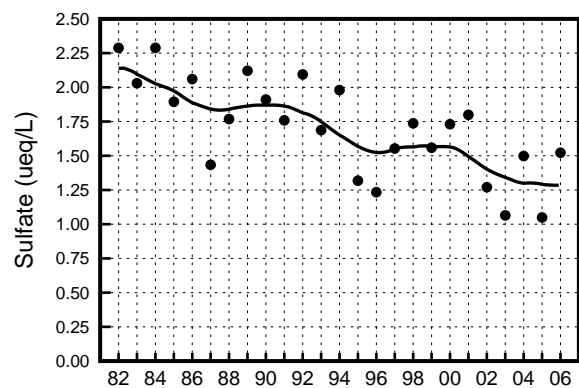
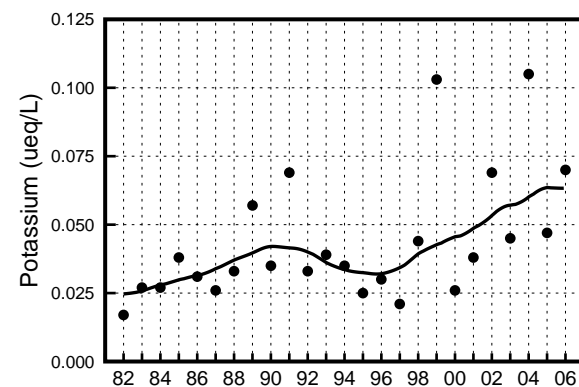
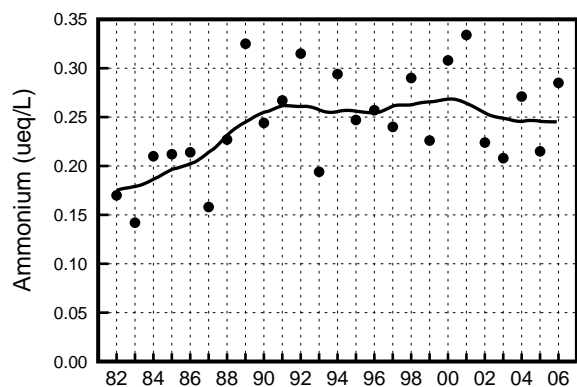
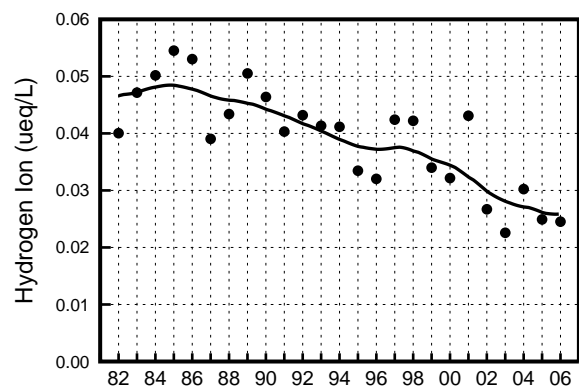
Hills Creek State Park: 1982-2006 Dormant Season Concentrations



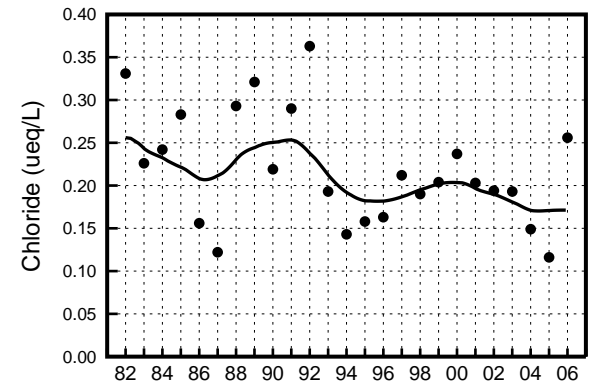
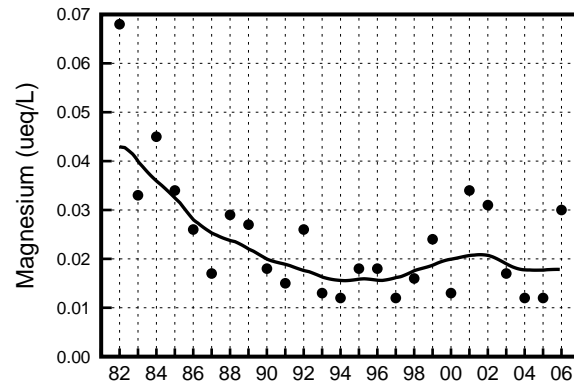
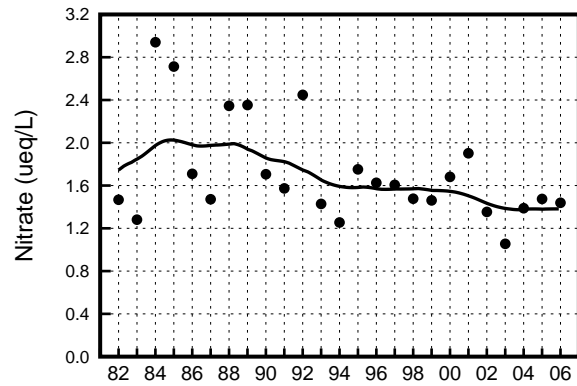
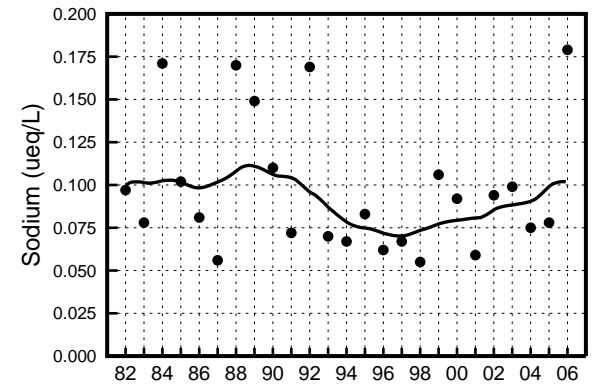
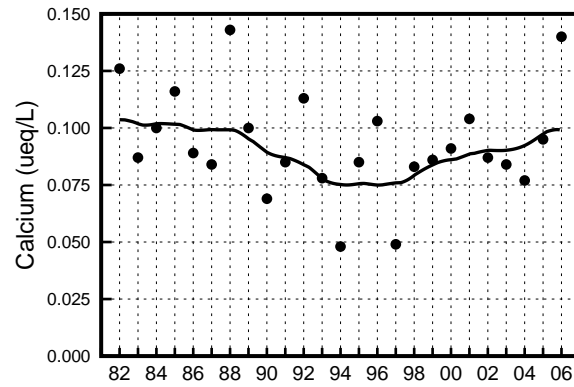
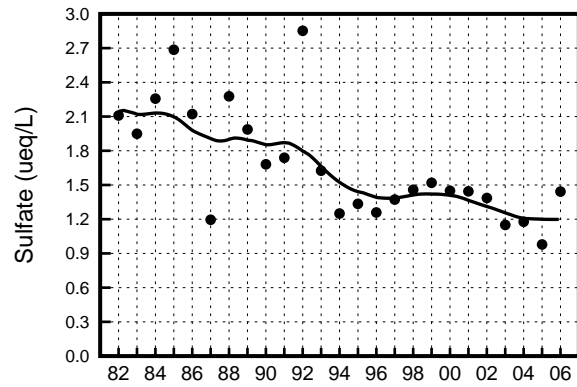
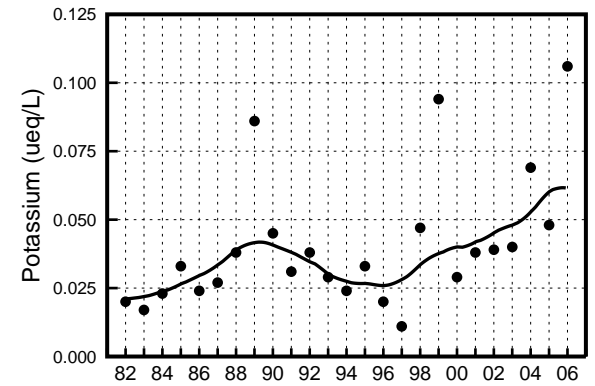
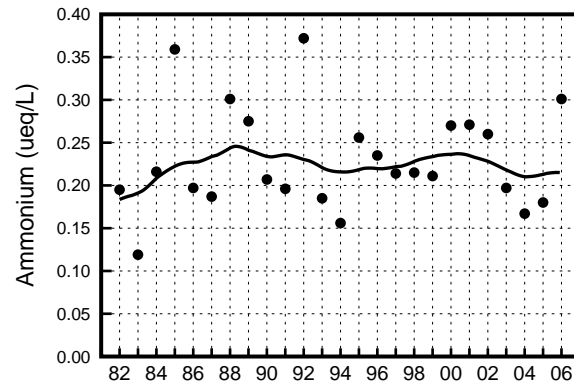
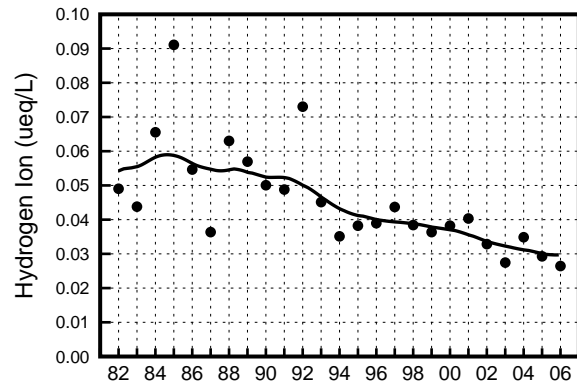
Little Pine State Park: 1982-2006 Dormant Season Concentrations



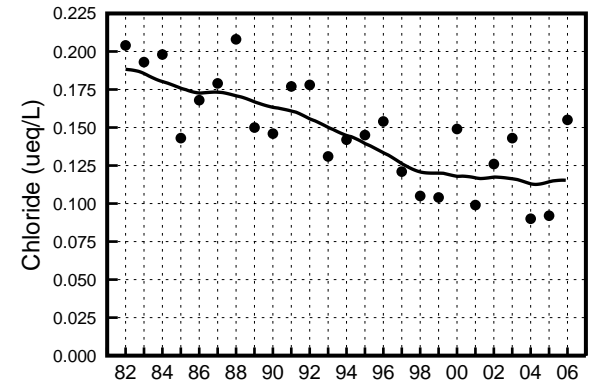
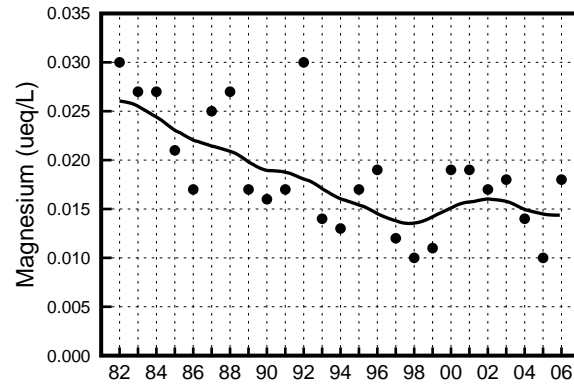
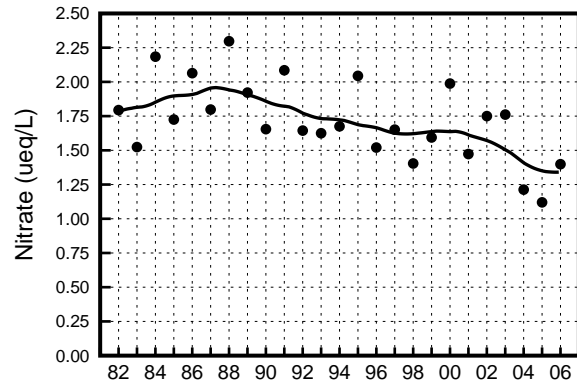
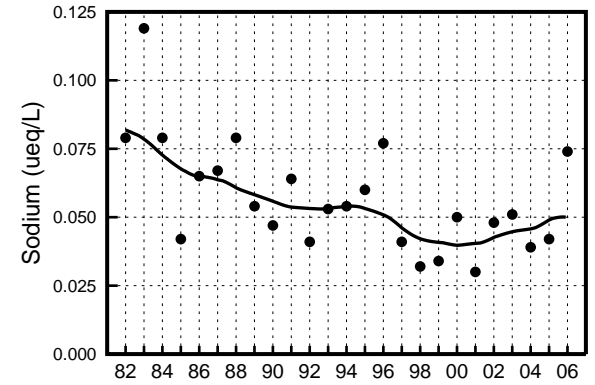
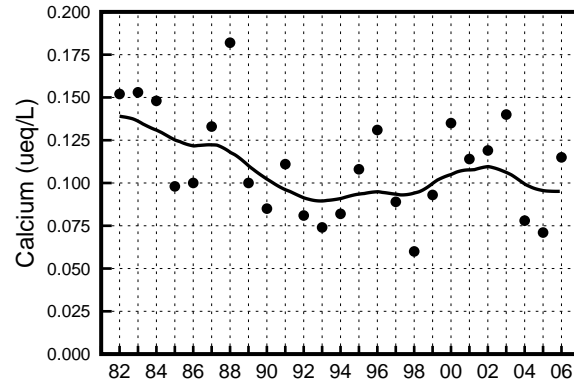
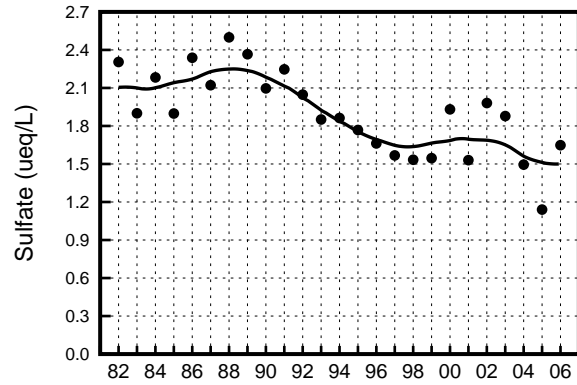
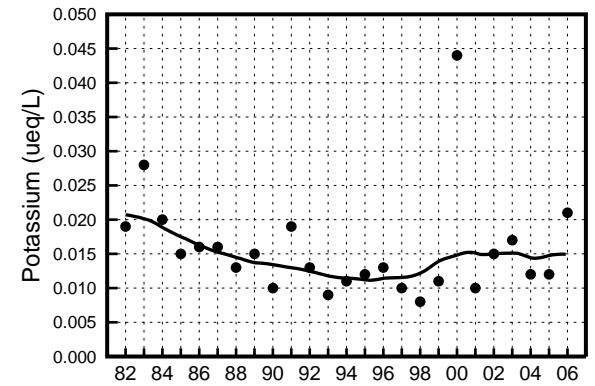
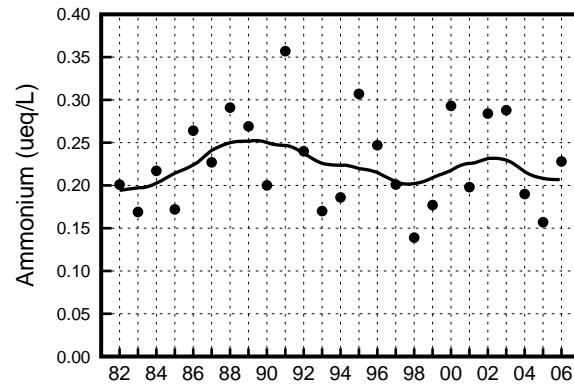
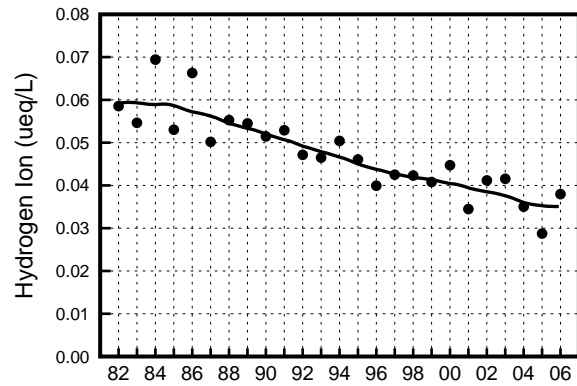
Valley Forge National Park: 1982-2006 Dormant Season Concentrations



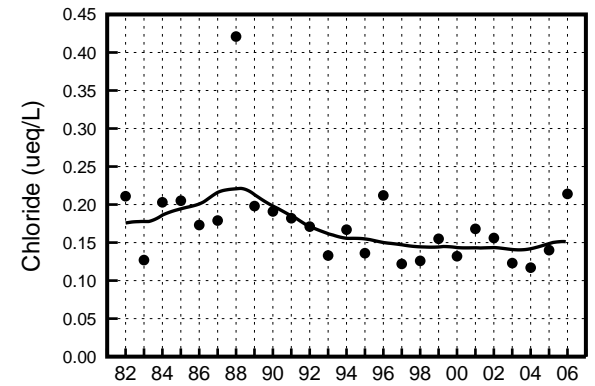
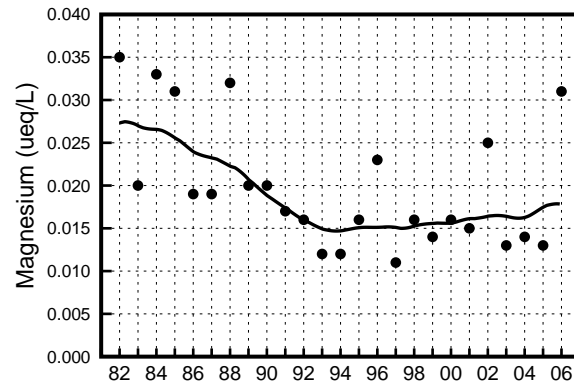
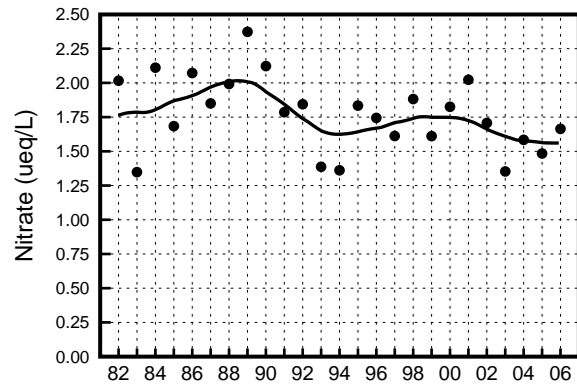
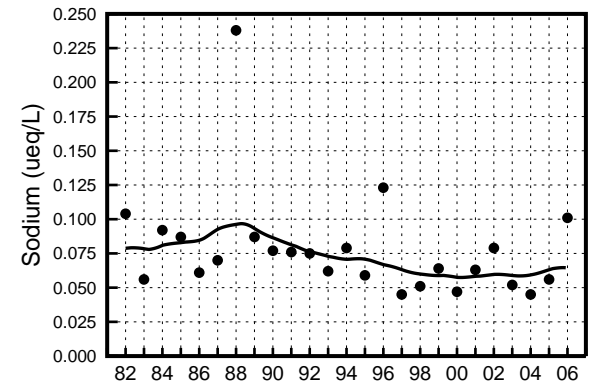
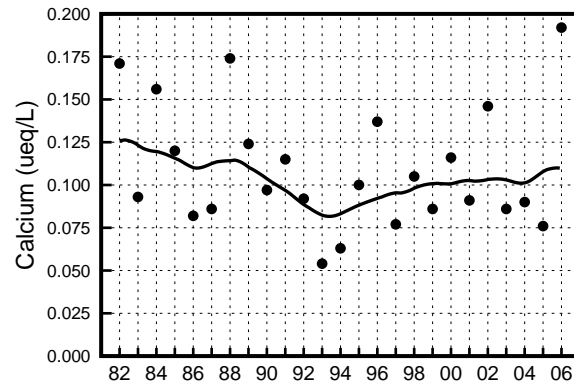
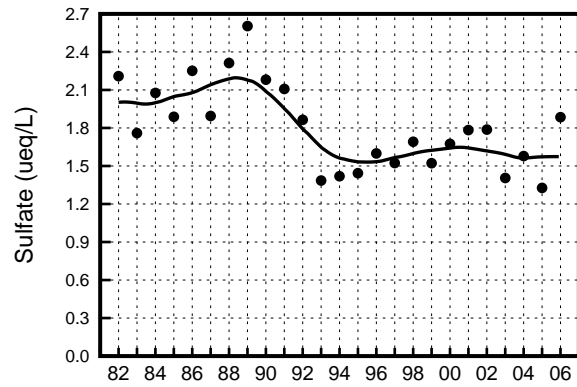
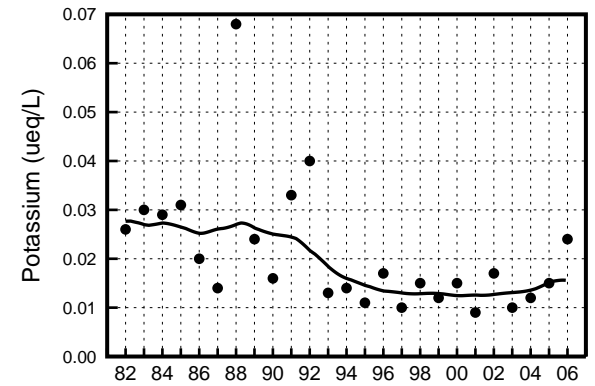
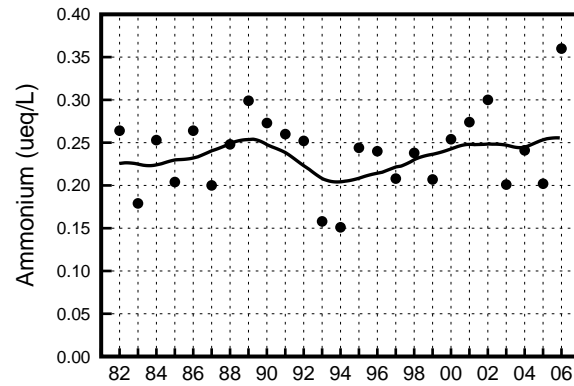
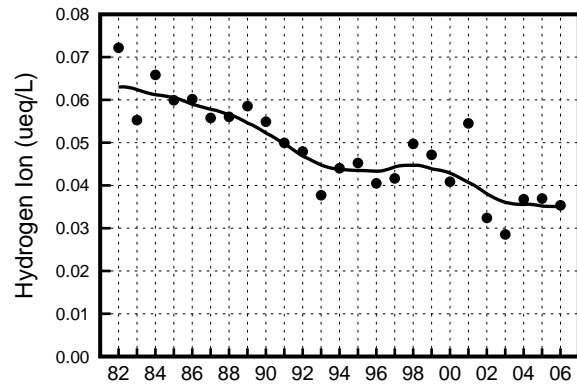
Slocum State Park: 1982-2006 Dormant Season Concentrations



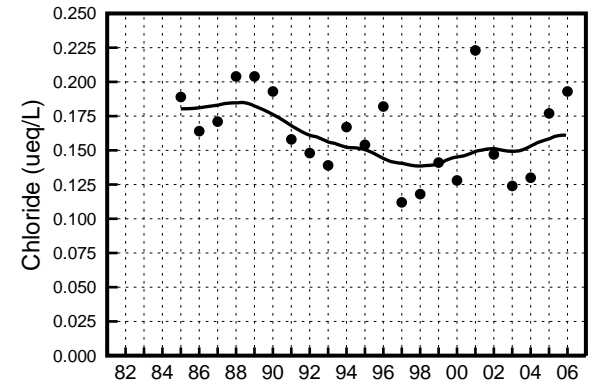
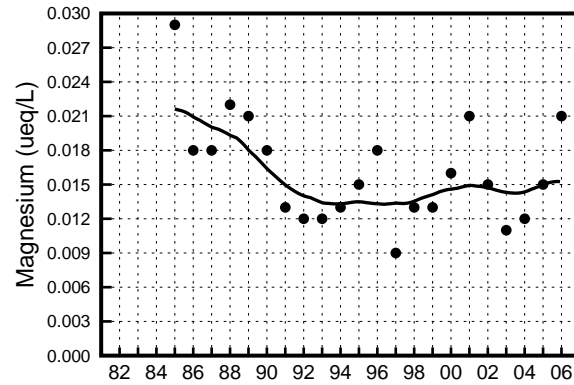
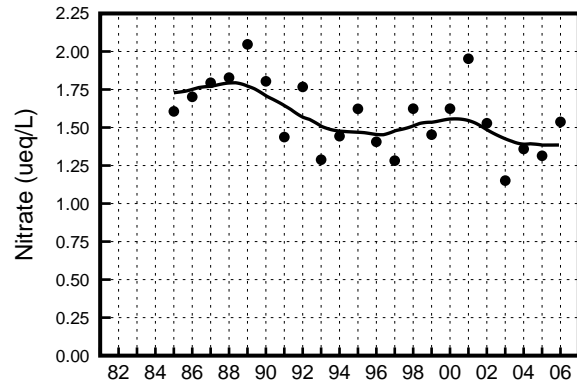
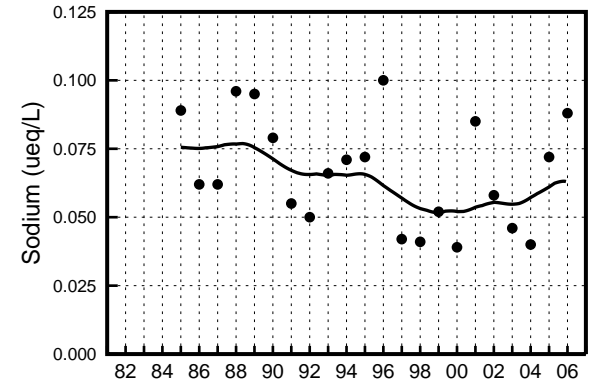
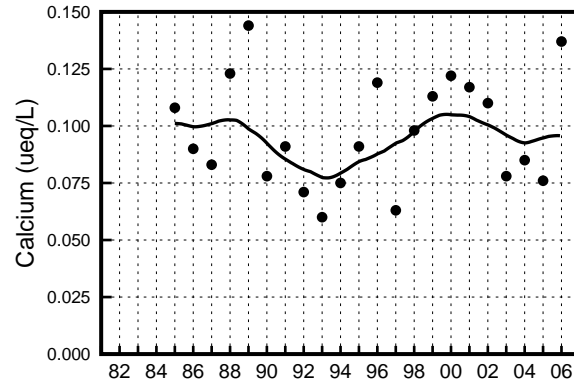
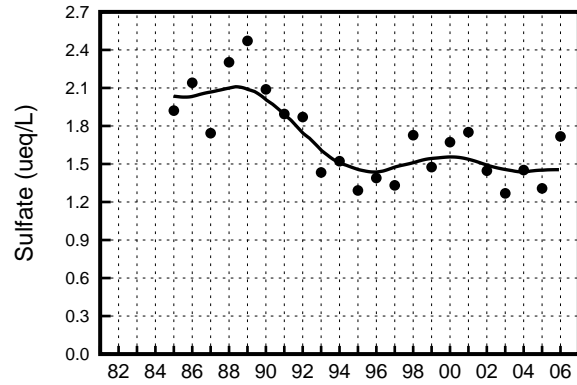
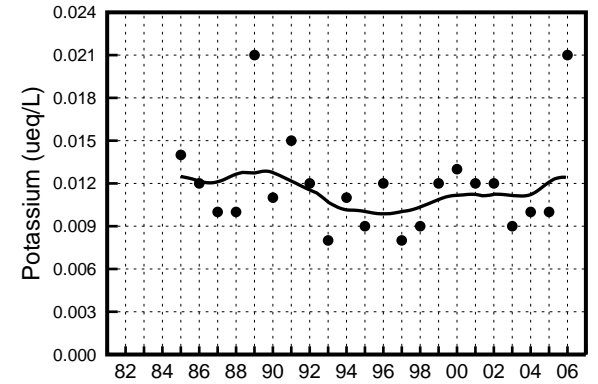
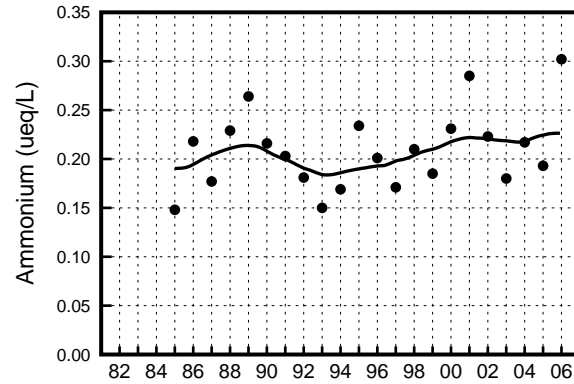
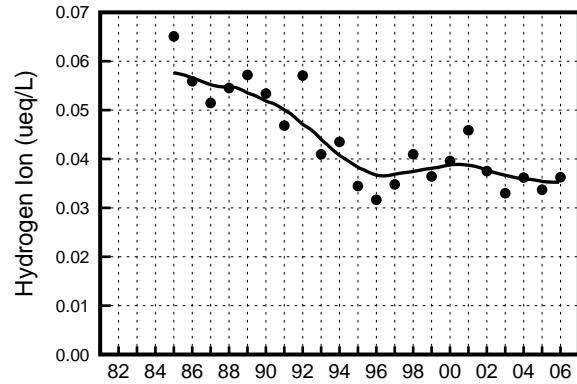
Kane Experimental Forest - NADP/NTN: 1982-2006 Dormant Season Concentrations



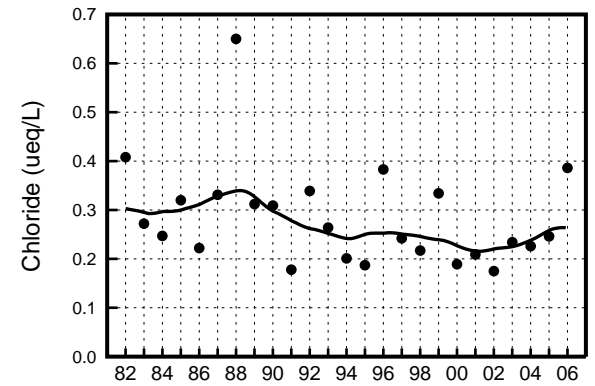
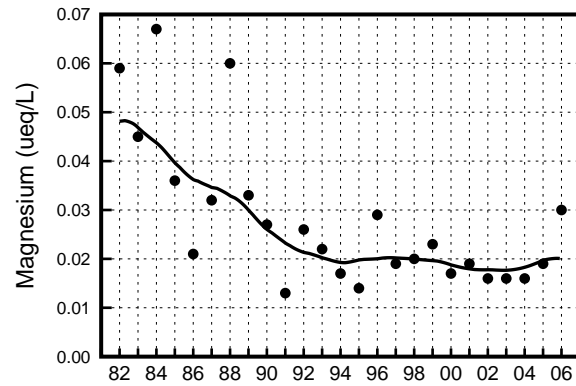
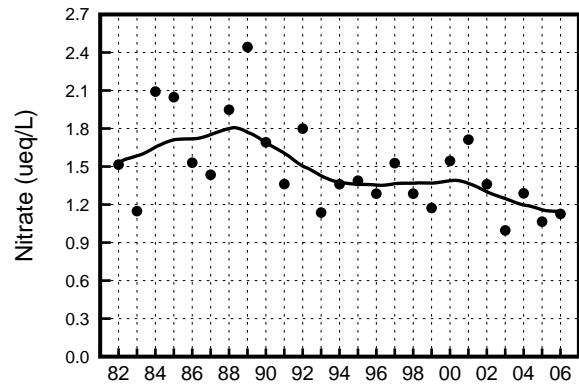
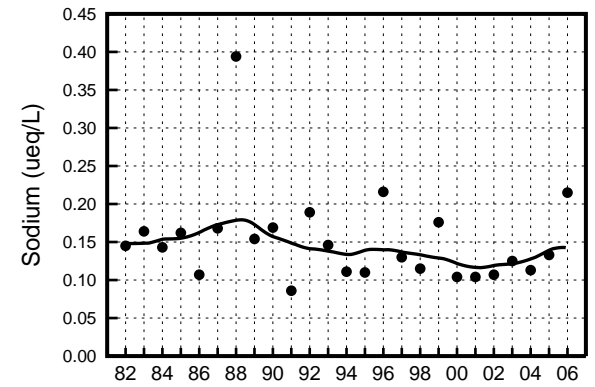
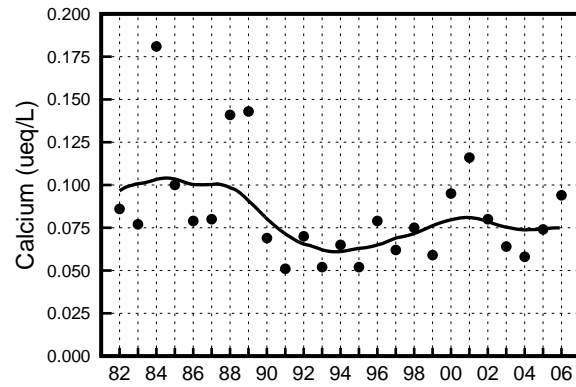
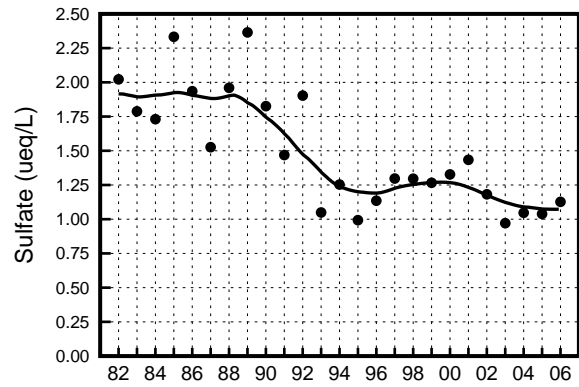
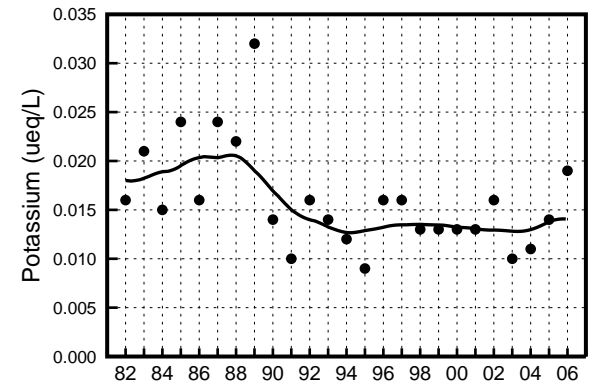
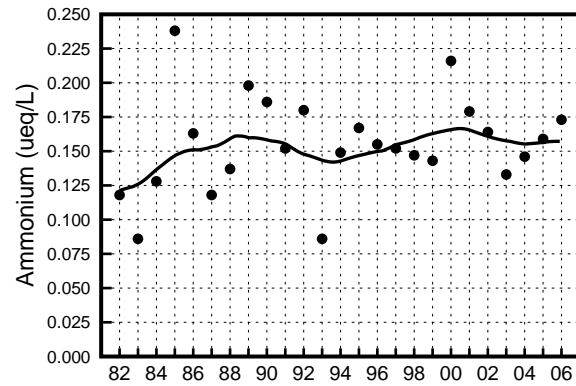
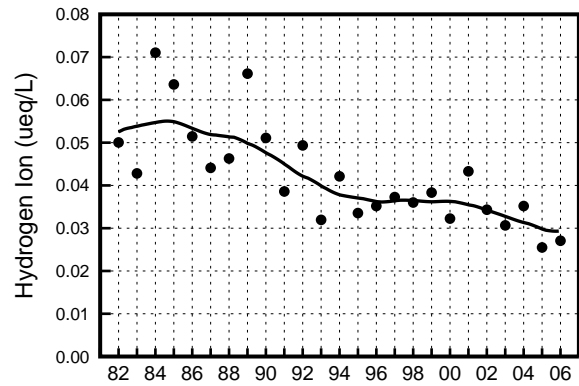
Leading Ridge - NADP/NTN: 1982-2006 Dormant Season Concentrations



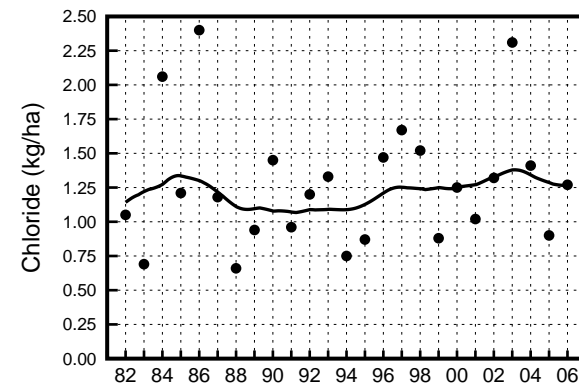
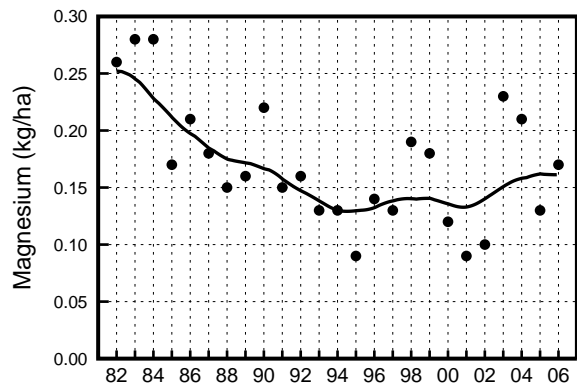
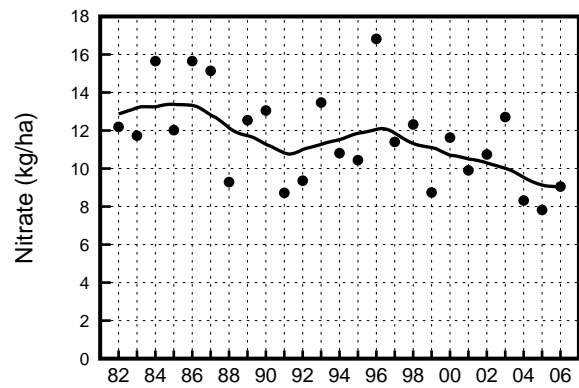
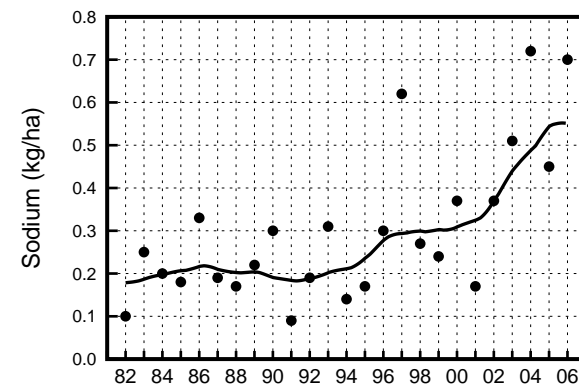
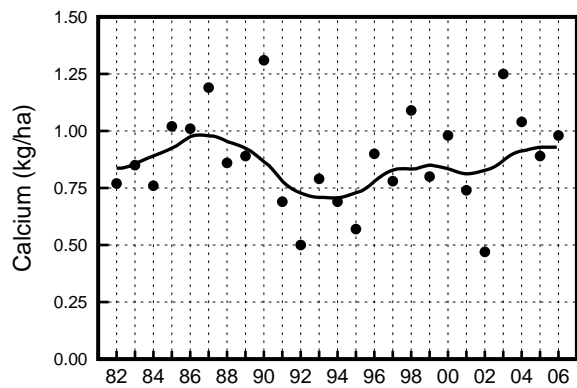
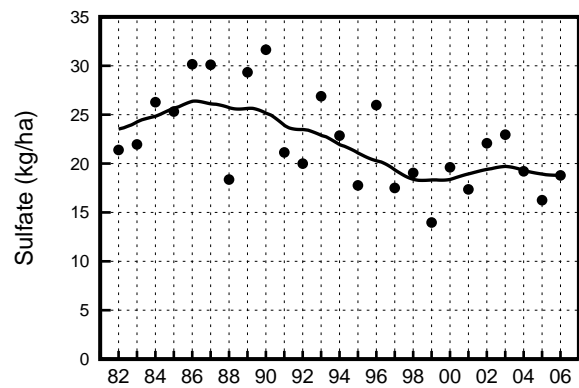
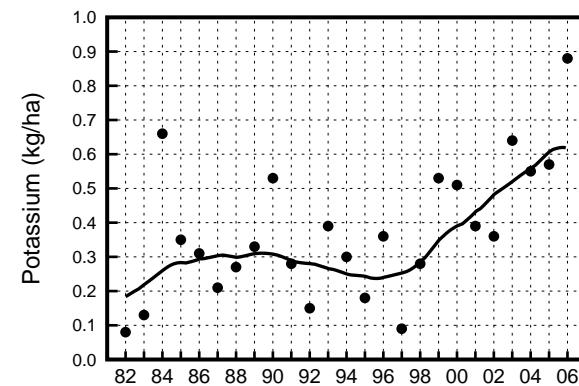
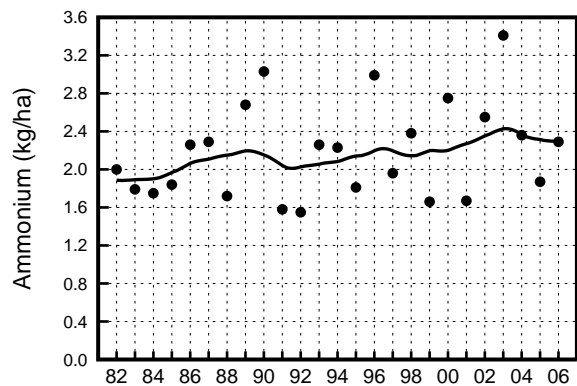
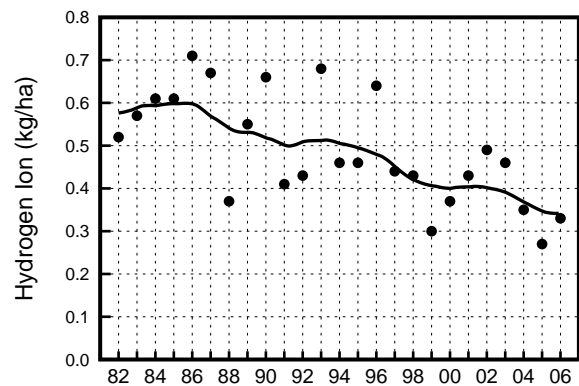
Pennsylvania State University - NADP/NTN: 1982-2006 Dormant Season Concentrations



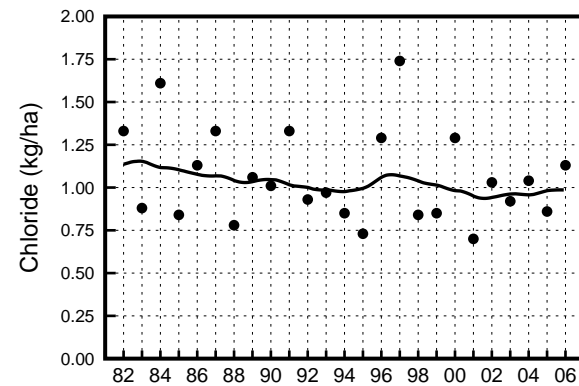
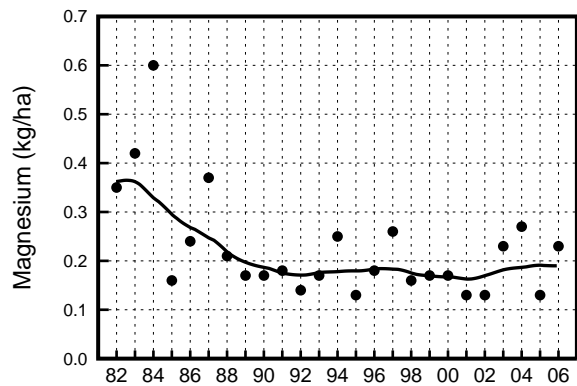
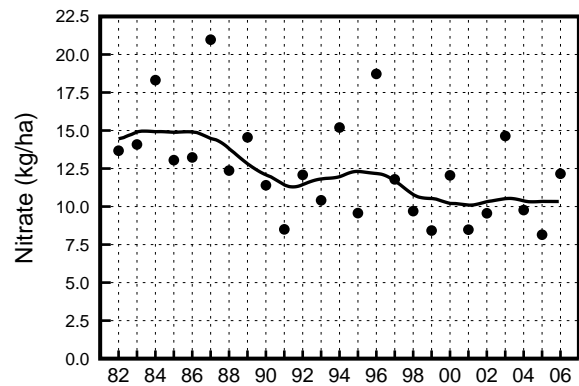
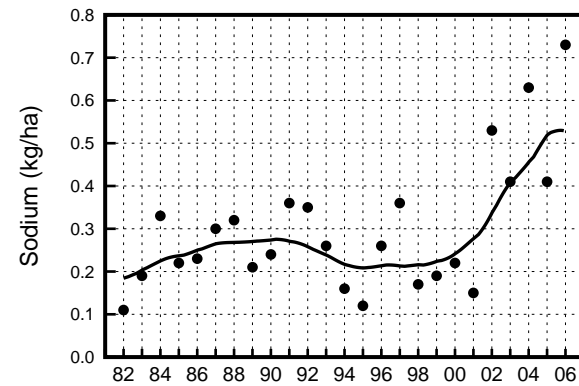
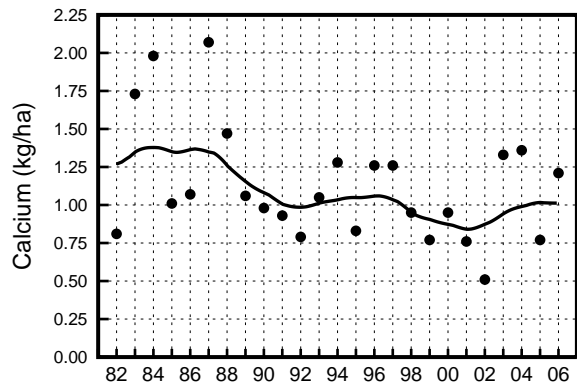
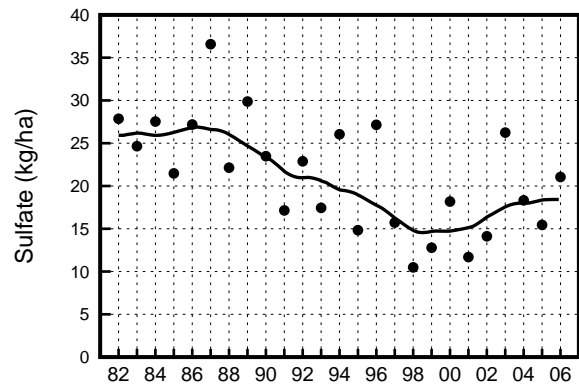
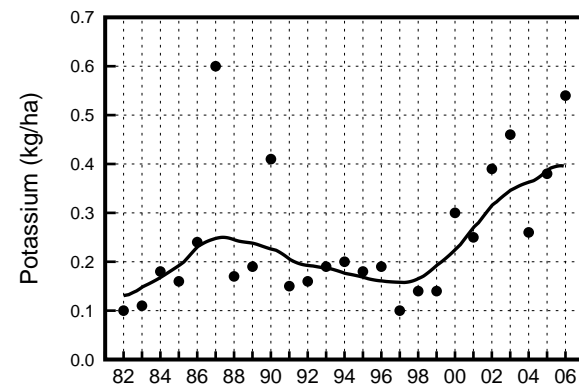
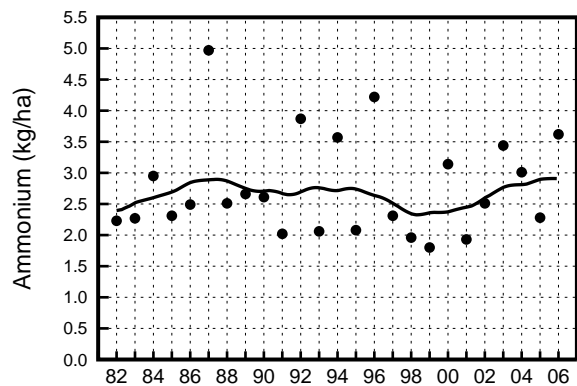
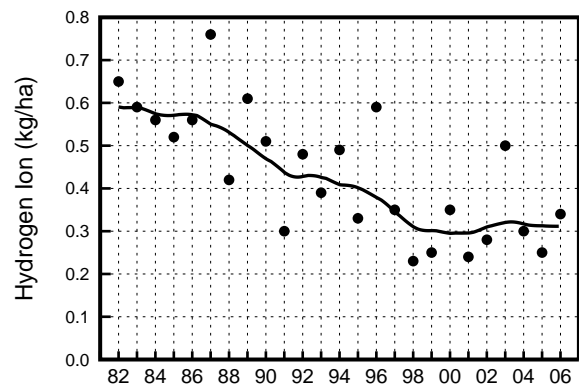
Milford - Forest Service - NADP/NTN: 1982-2006 Dormant Season Concentrations



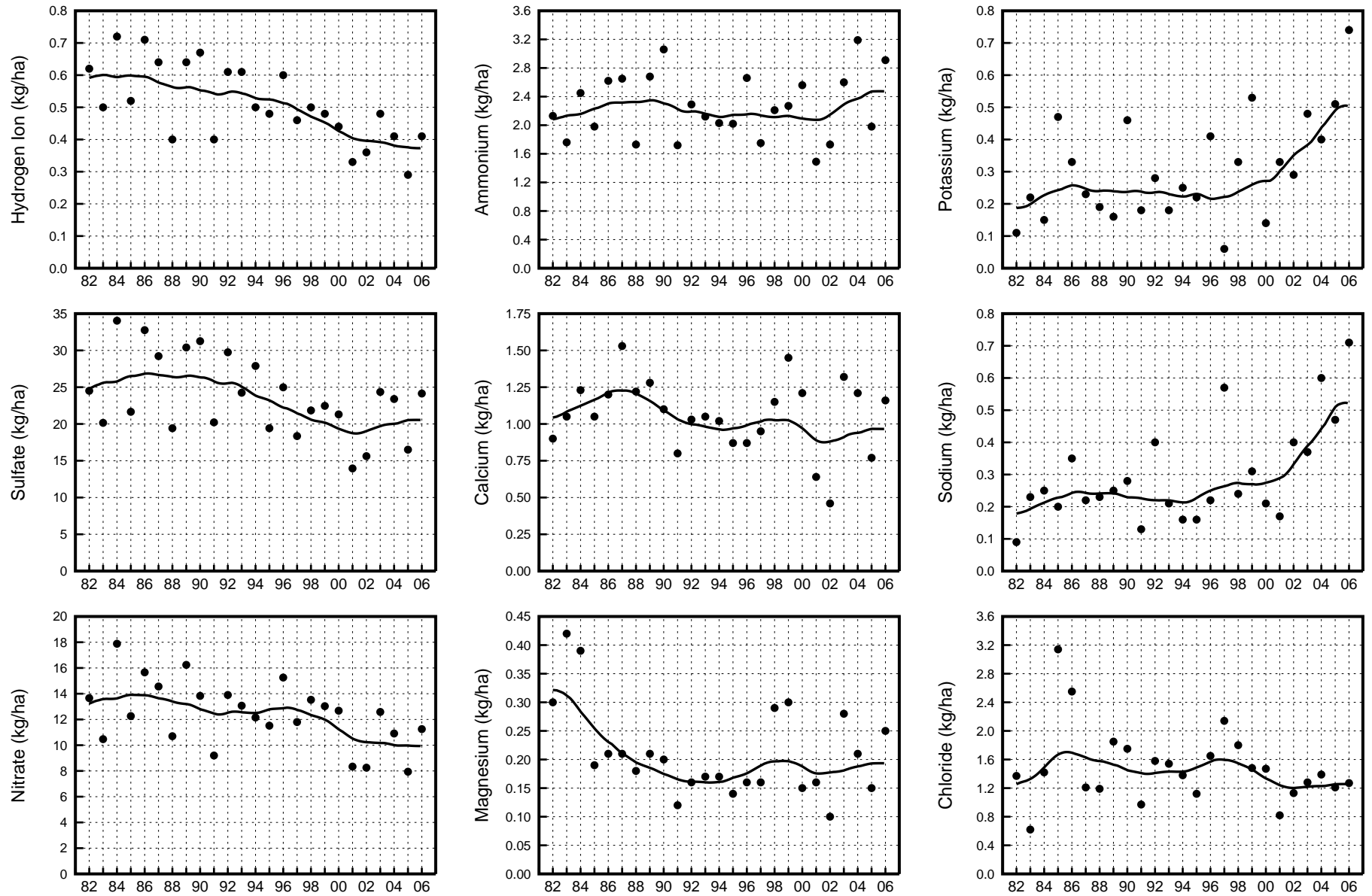
Laurel Hill State Park: 1982-2006 Growing Season Wet Depositions



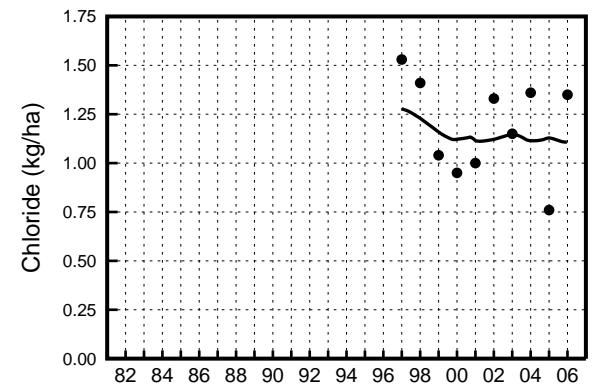
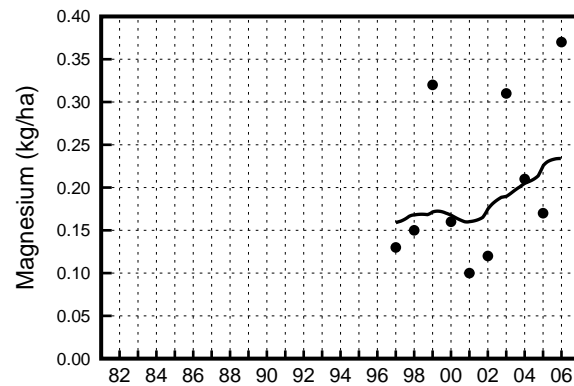
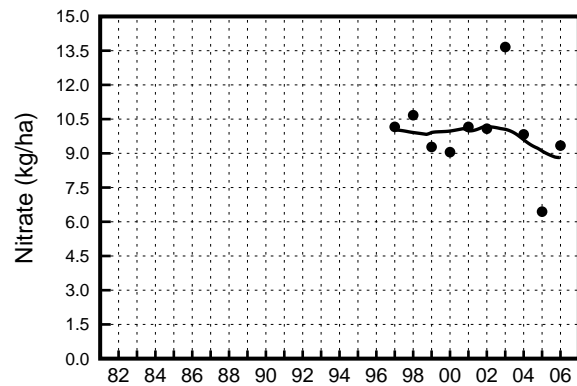
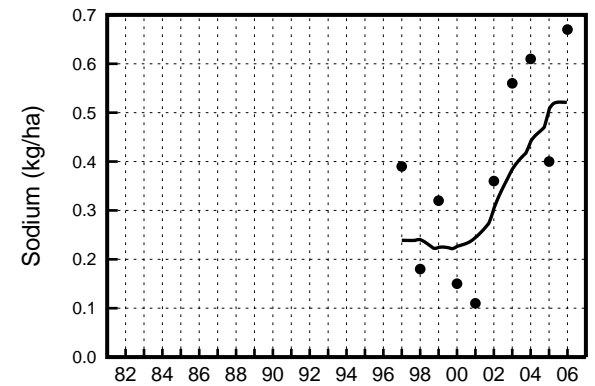
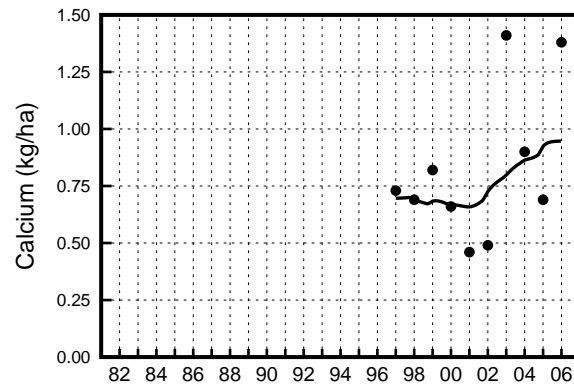
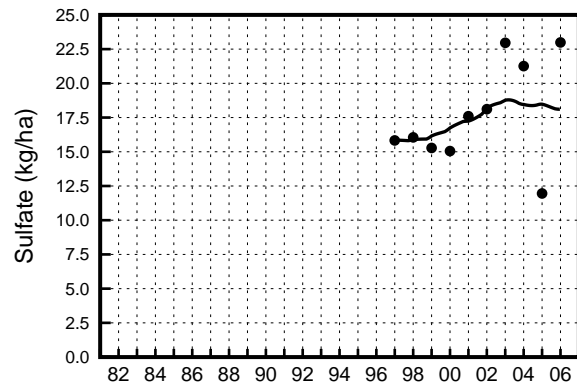
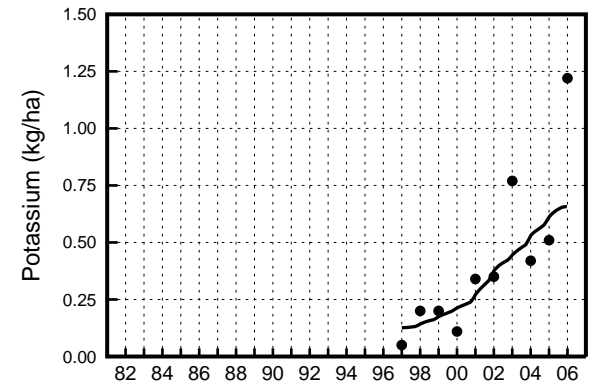
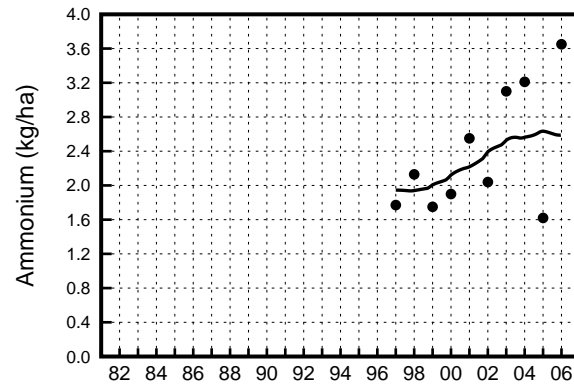
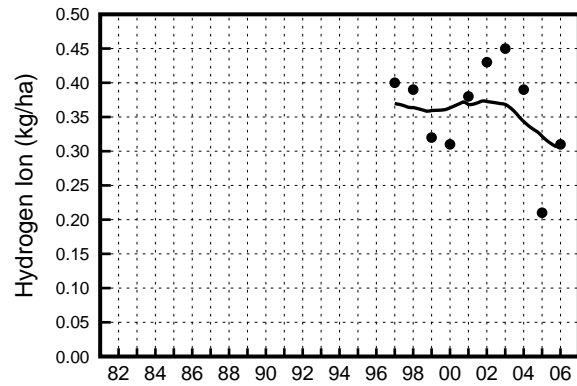
M. K. Goddard State Park: 1982-2006 Growing Season Wet Depositions



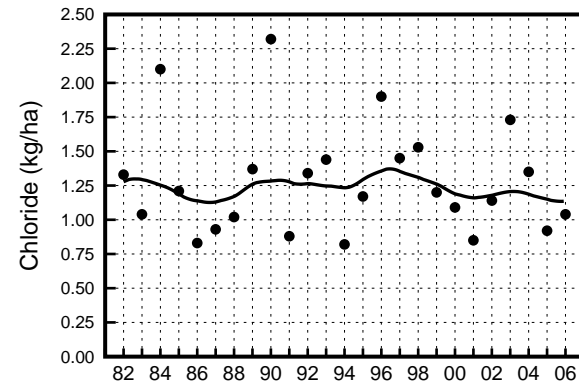
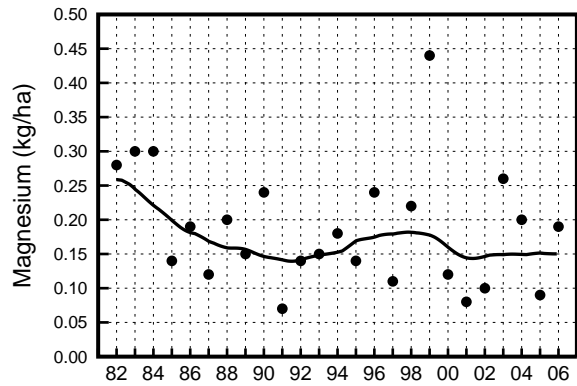
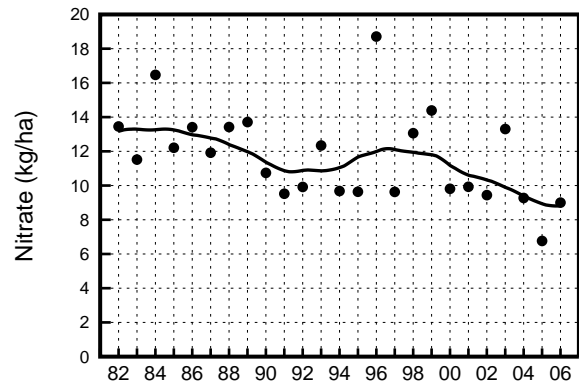
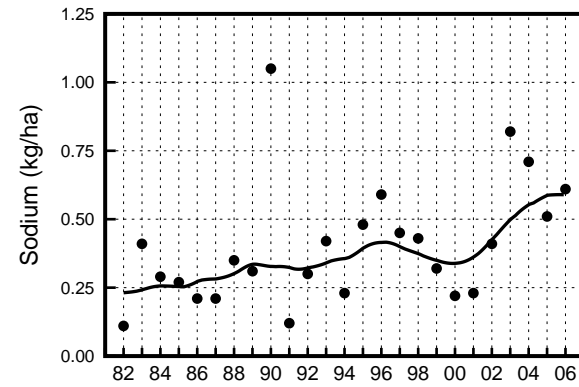
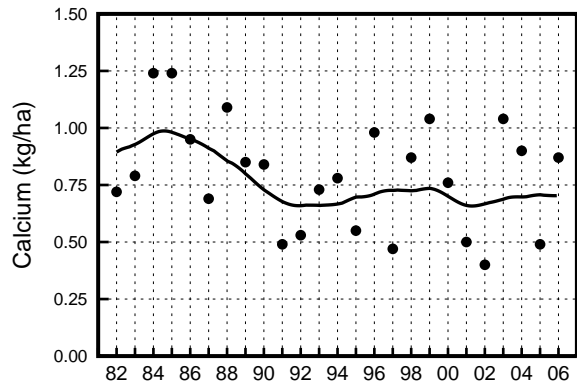
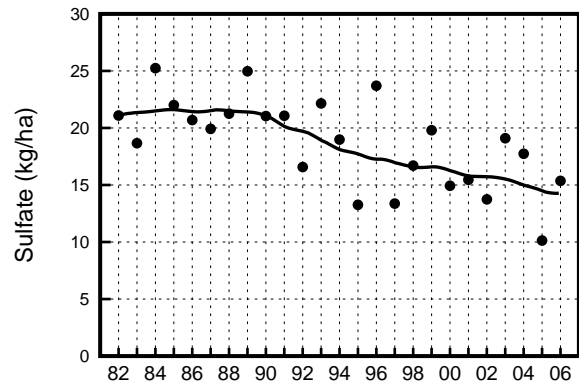
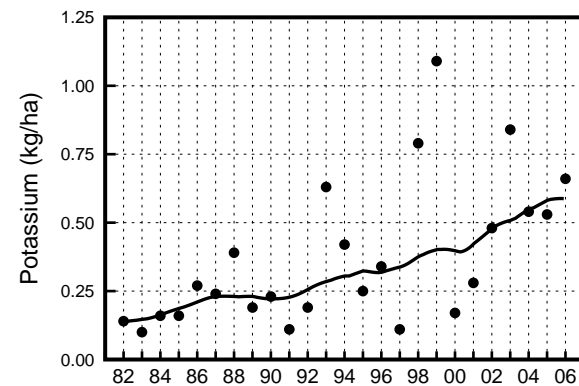
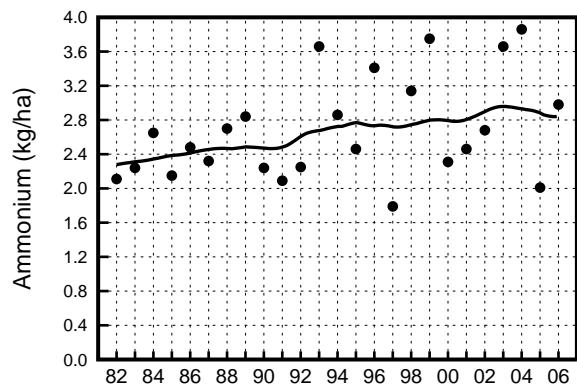
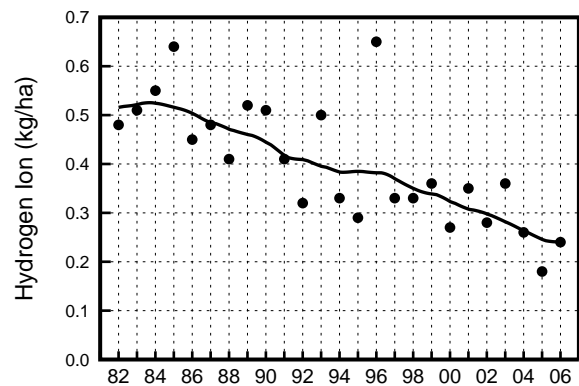
Crooked Creek Lake: 1982-2006 Growing Season Wet Depositions



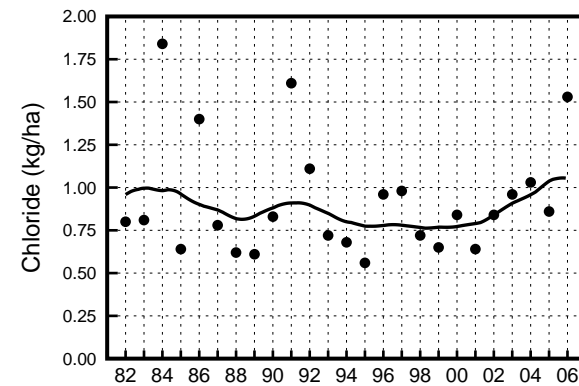
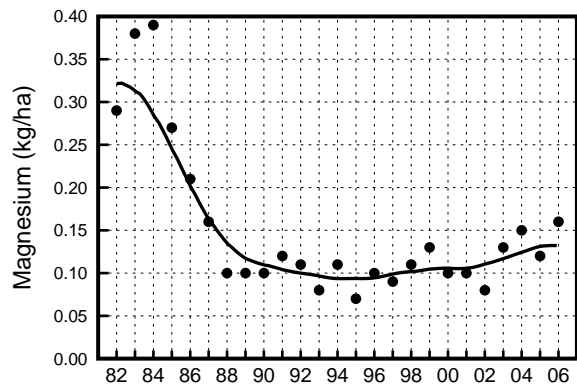
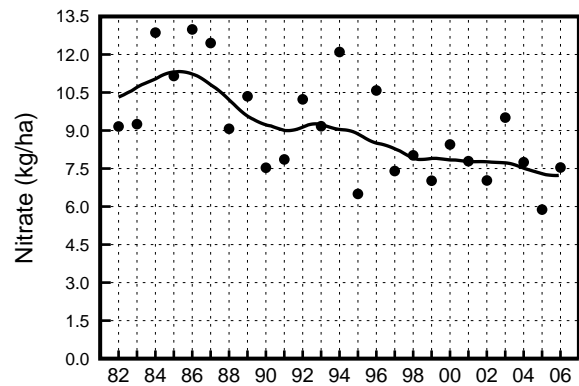
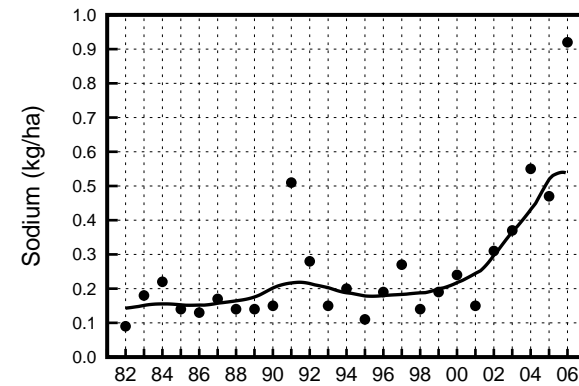
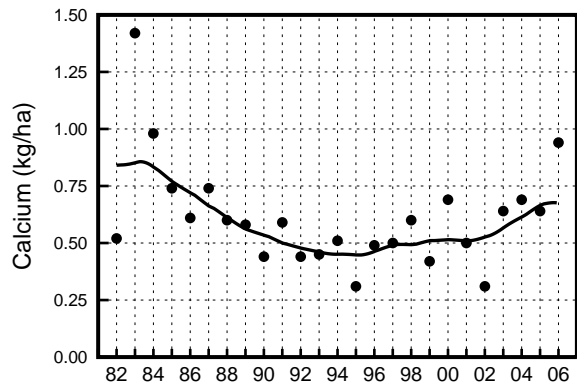
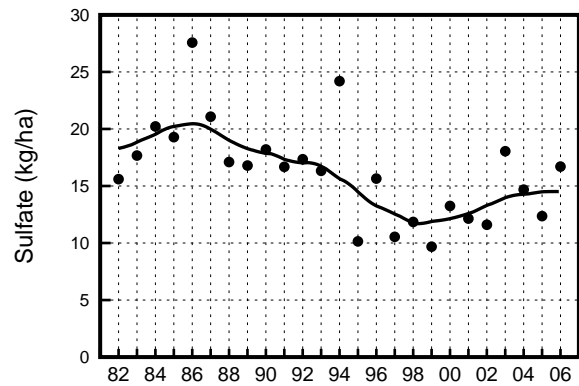
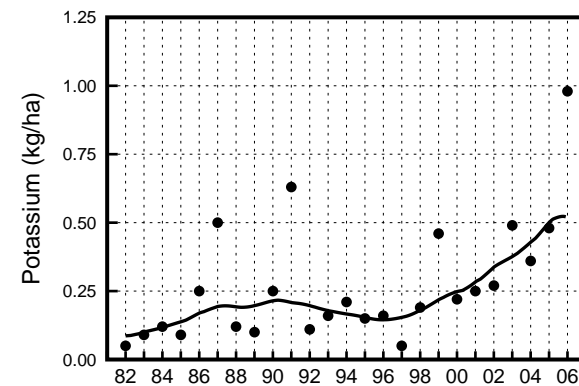
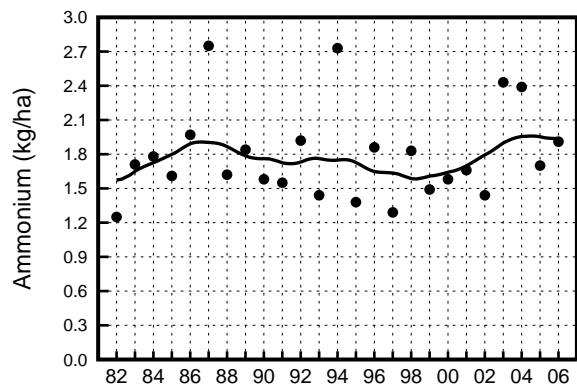
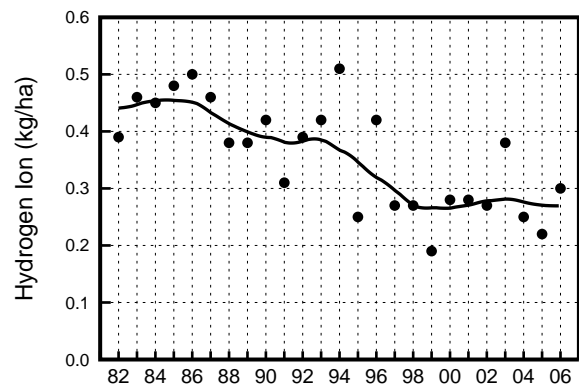
Allegheny Portage State Park: 1982-2006 Growing Season Wet Depositions



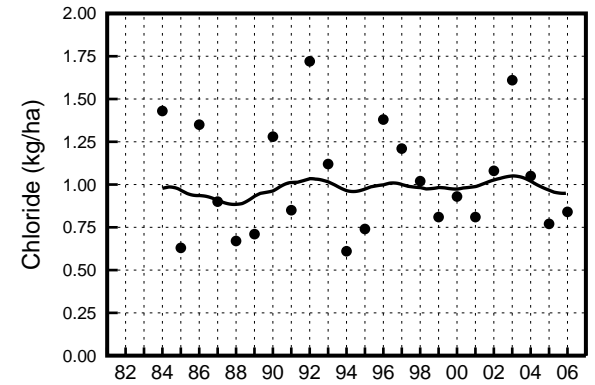
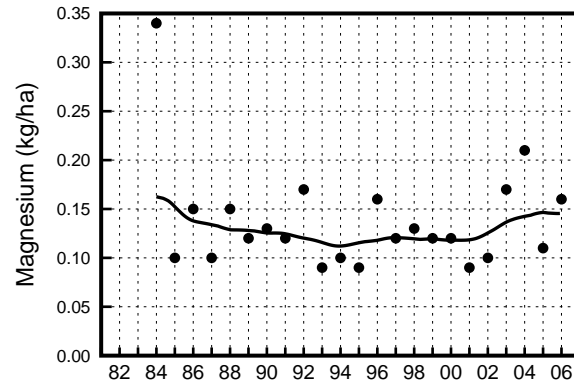
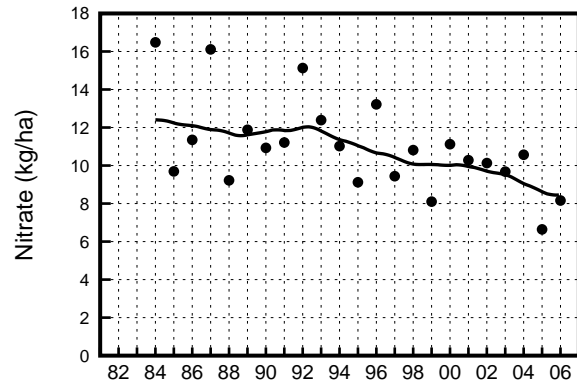
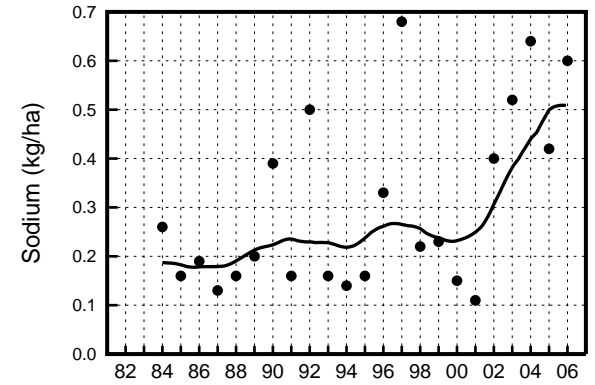
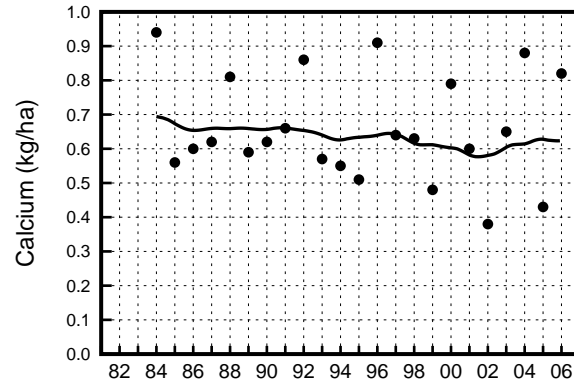
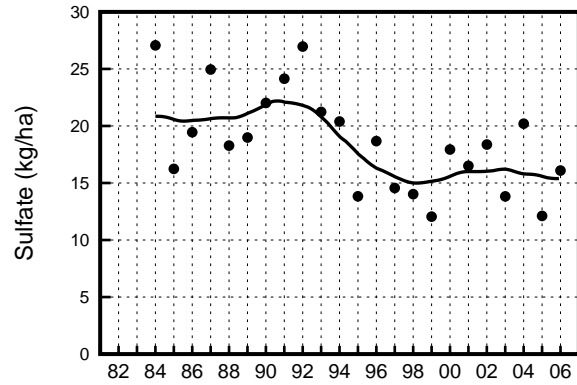
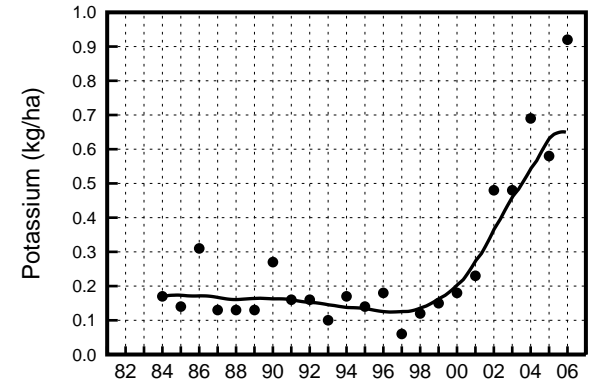
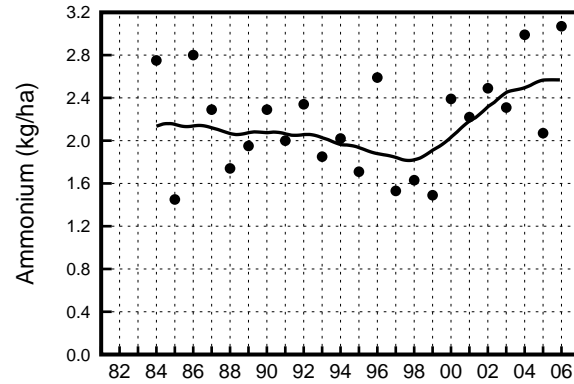
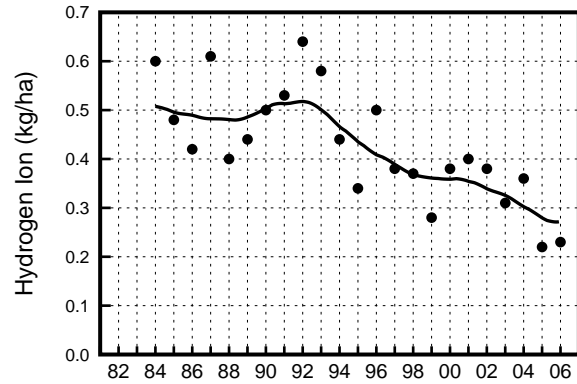
Little Buffalo State Park: 1982-2006 Growing Season Wet Depositions



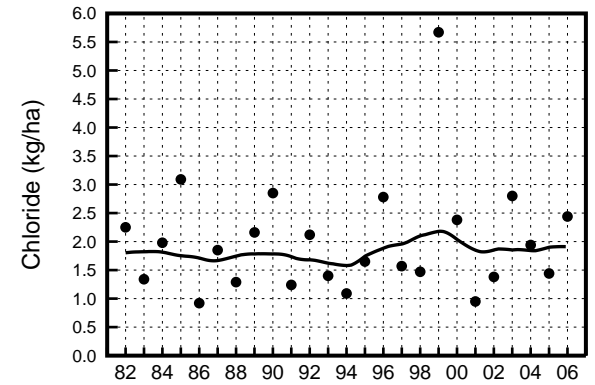
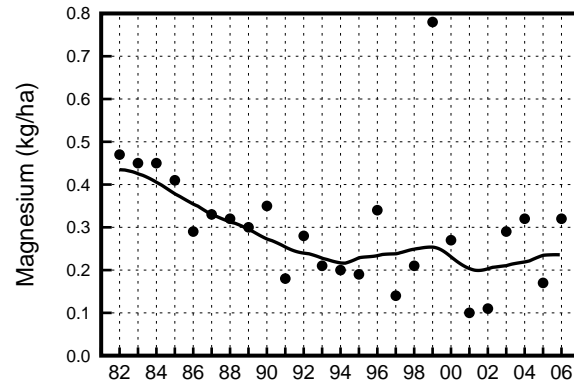
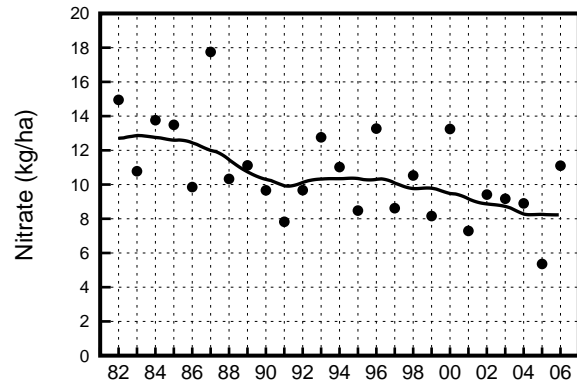
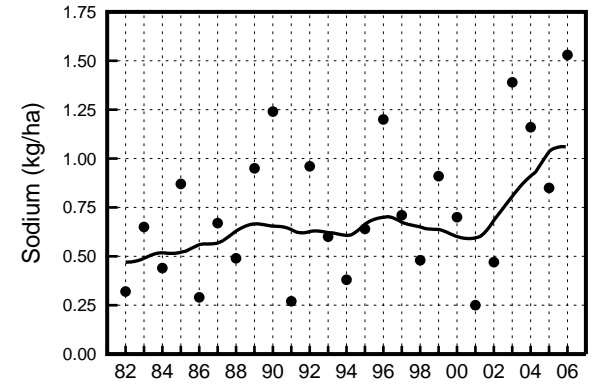
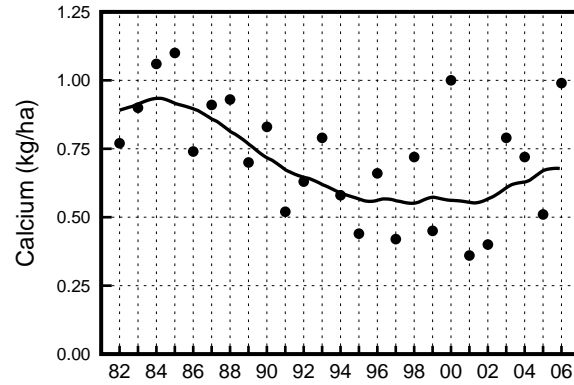
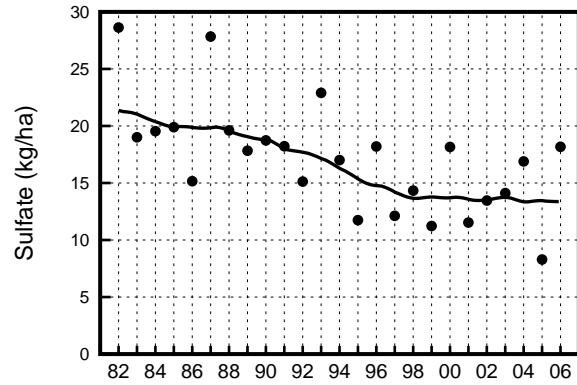
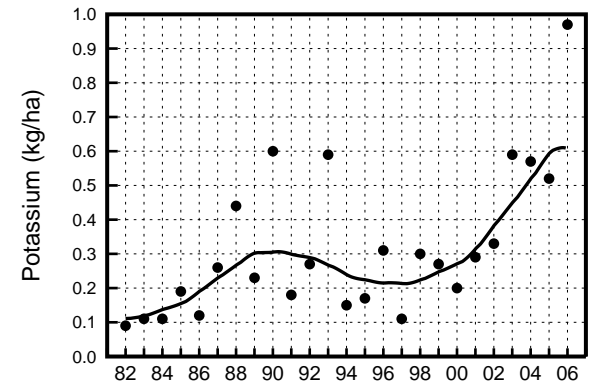
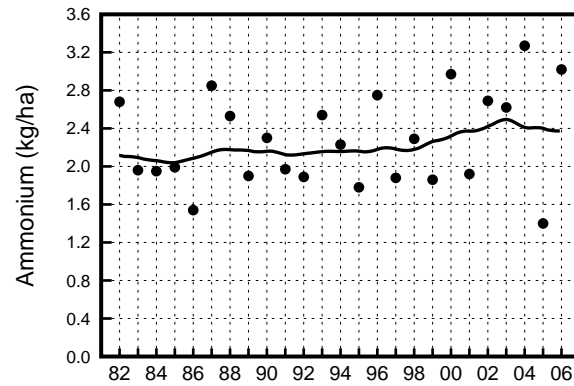
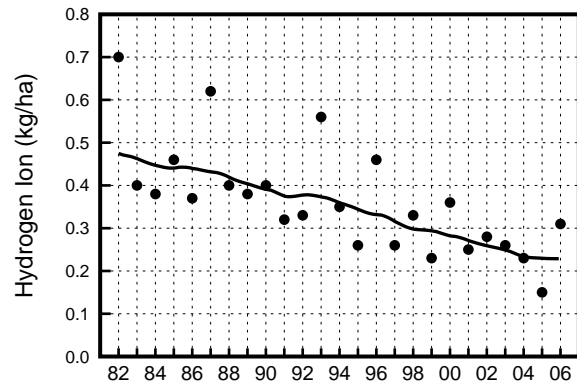
Hills Creek State Park: 1982-2006 Growing Season Wet Depositions



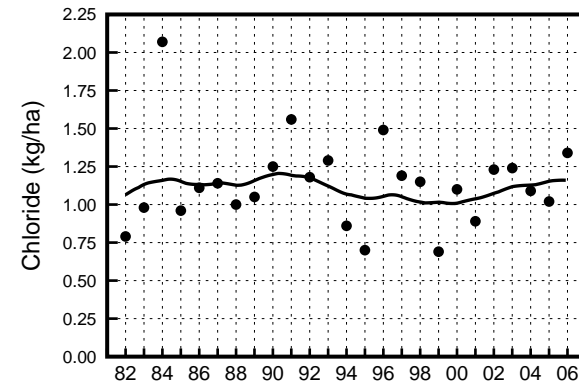
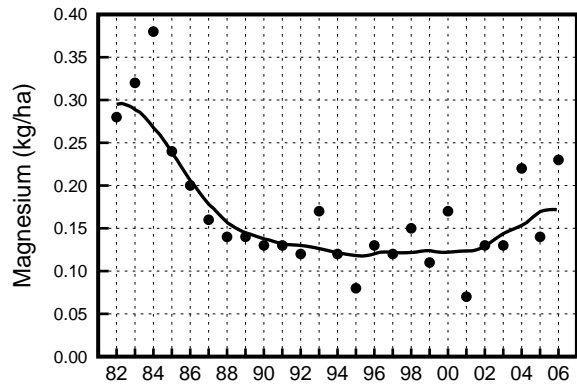
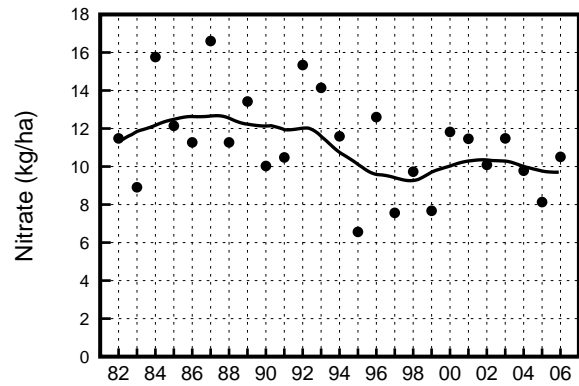
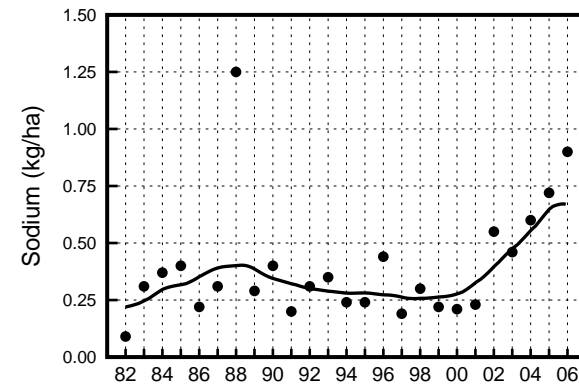
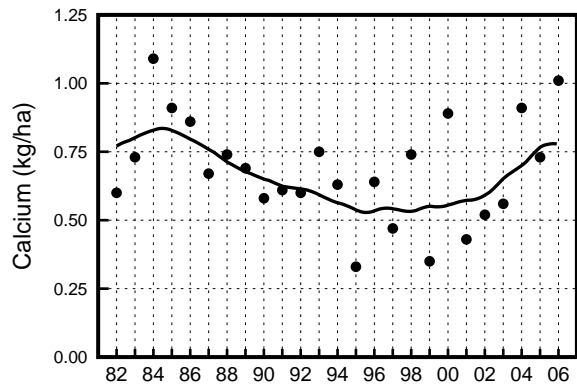
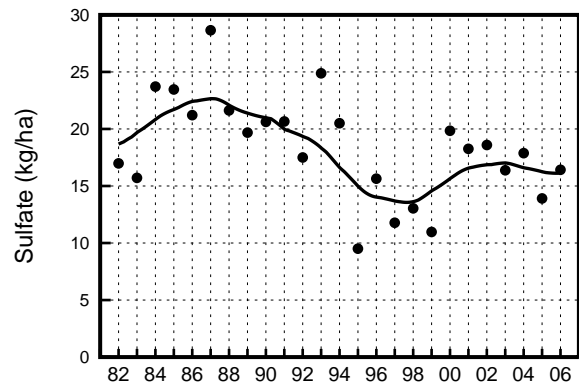
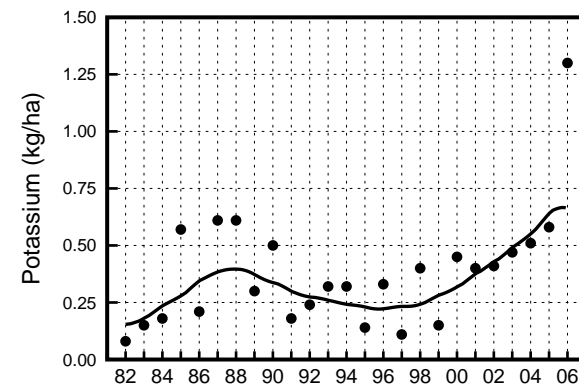
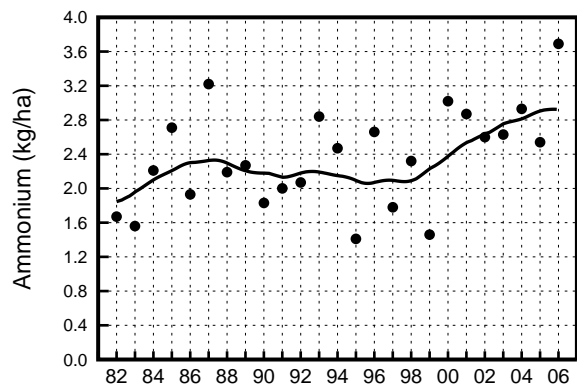
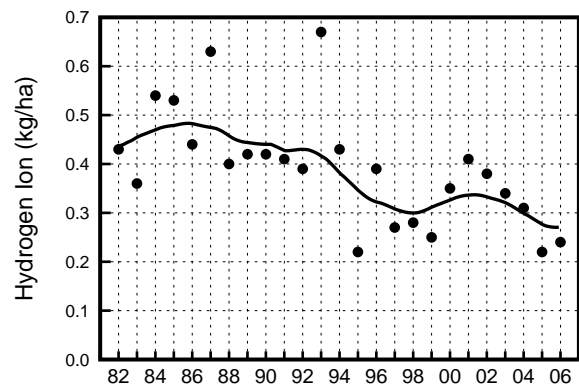
Little Pine State Park: 1982-2006 Growing Season Wet Depositions



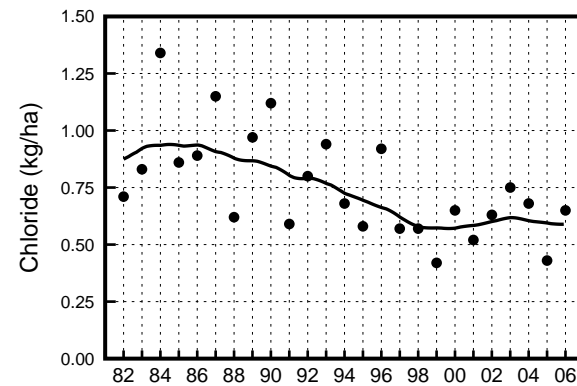
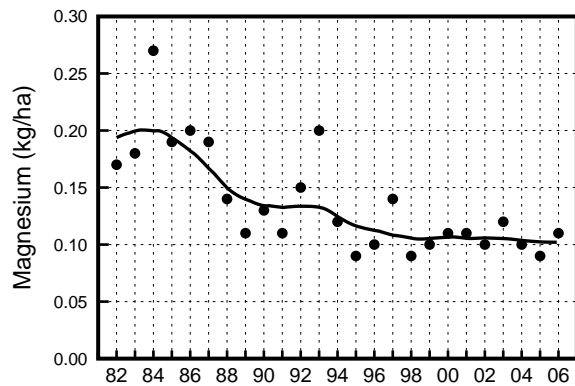
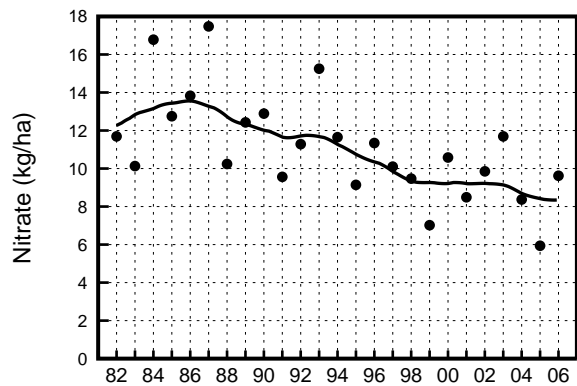
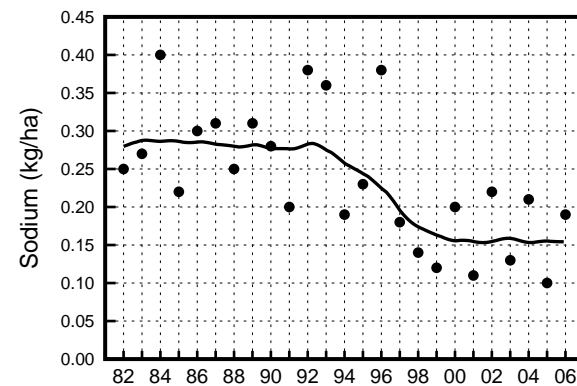
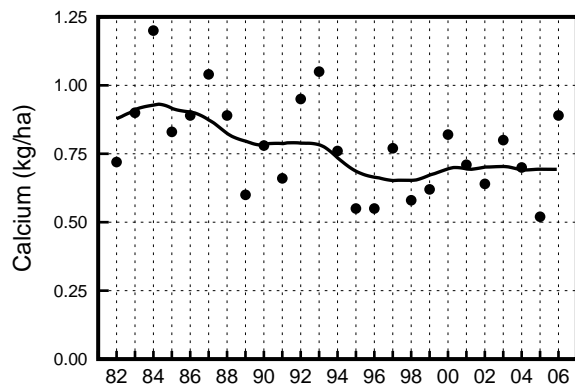
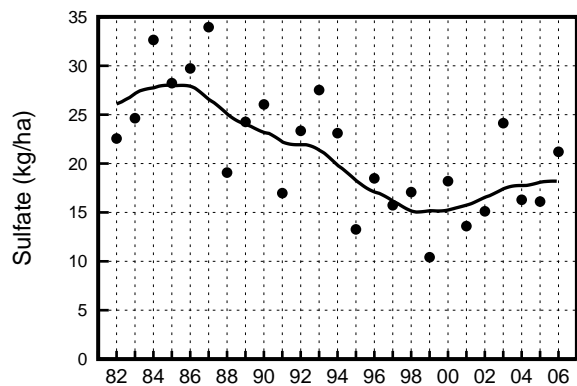
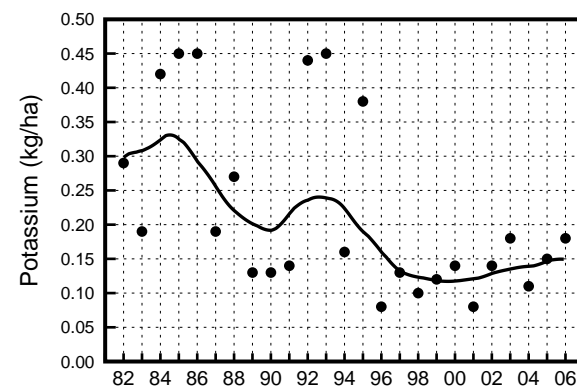
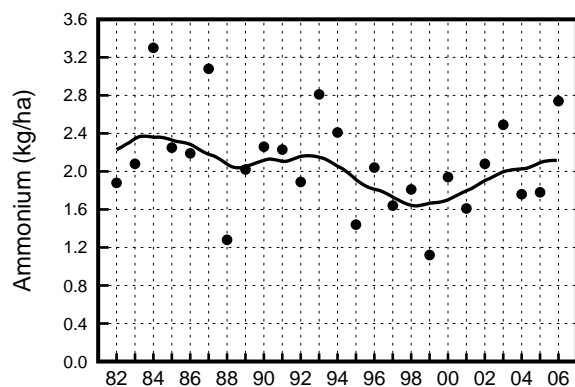
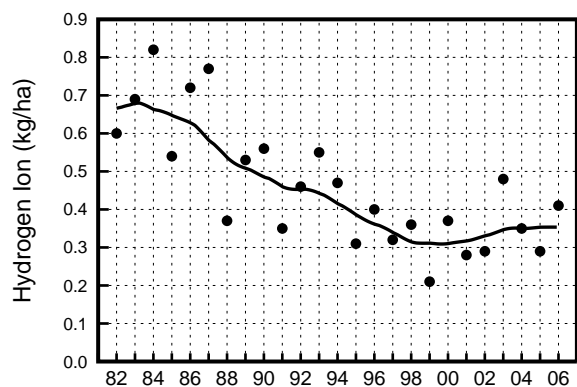
Valley Forge National Park: 1982-2006 Growing Season Wet Depositions



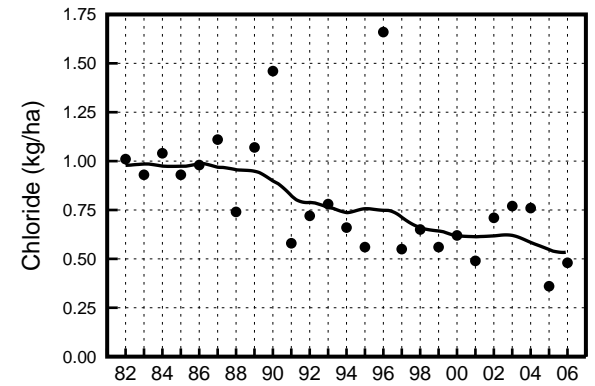
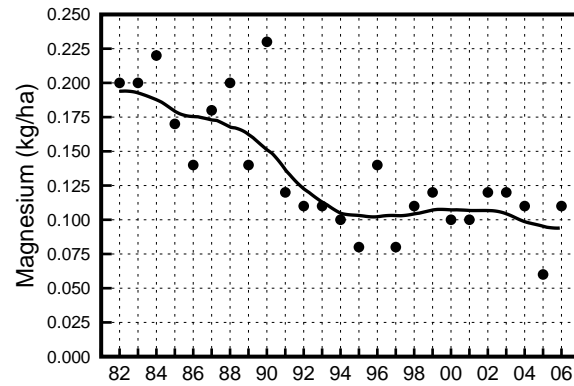
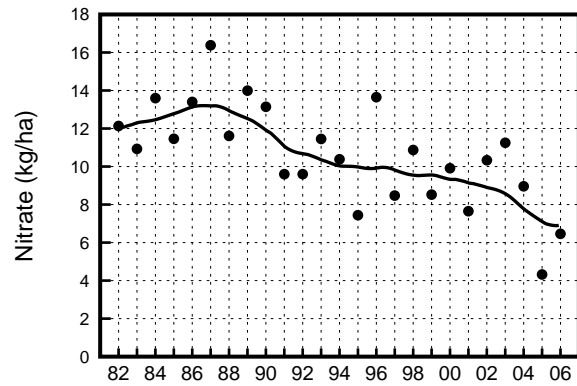
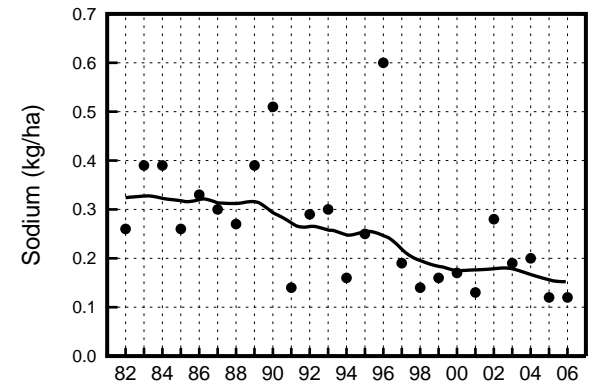
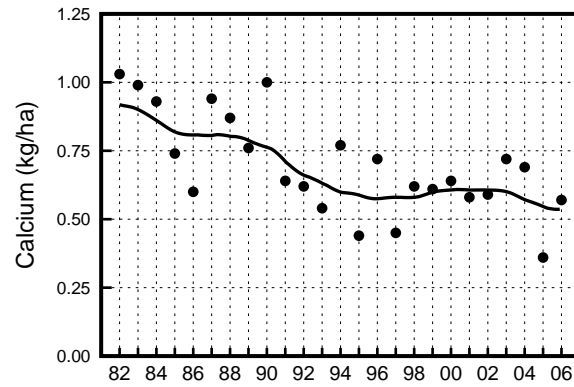
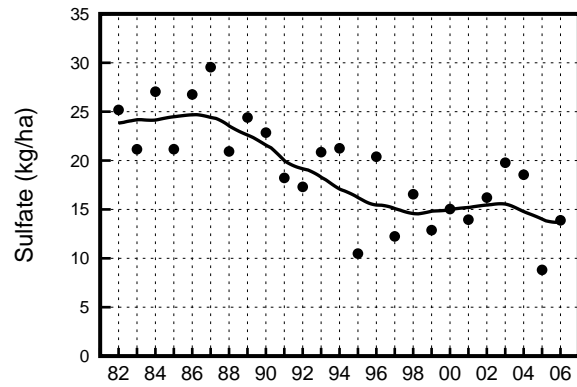
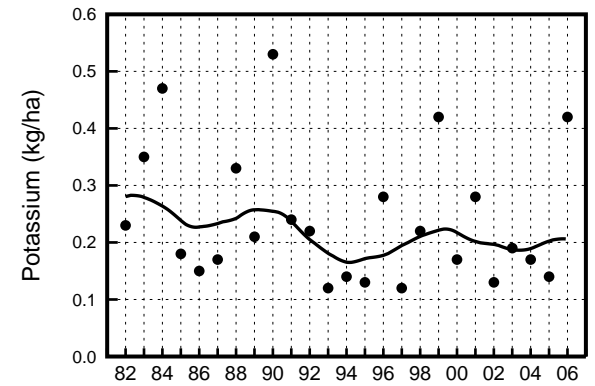
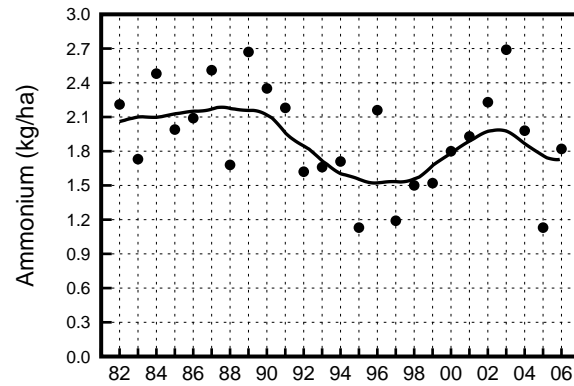
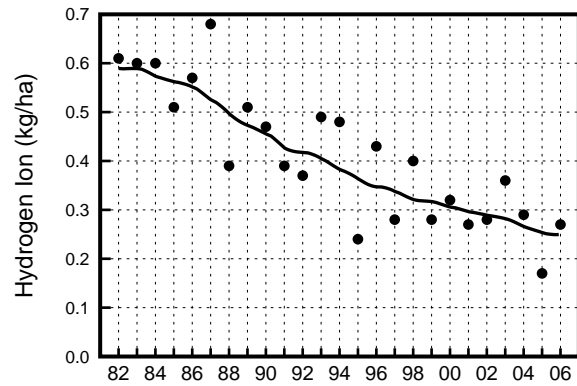
Slocum State Park: 1982-2006 Growing Season Wet Depositions



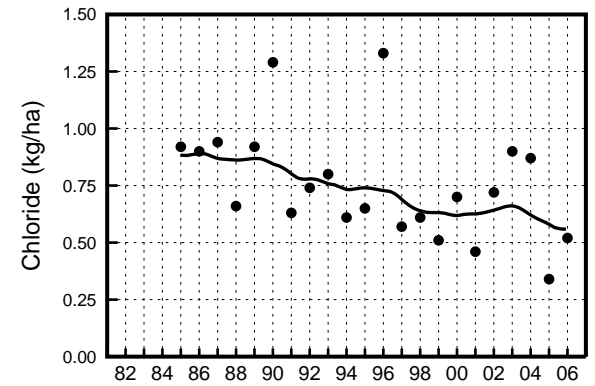
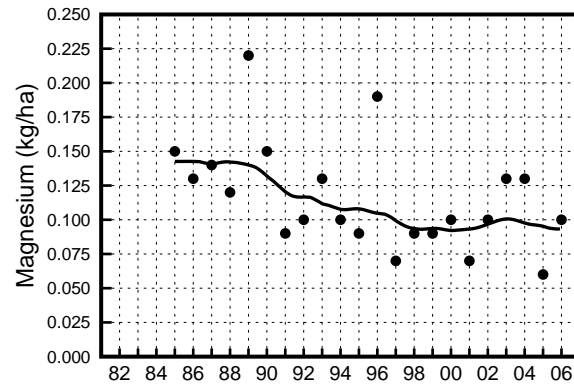
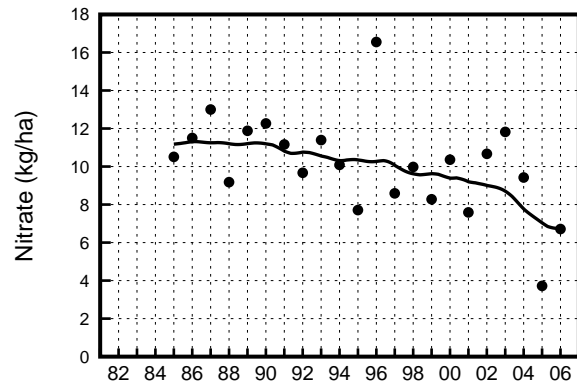
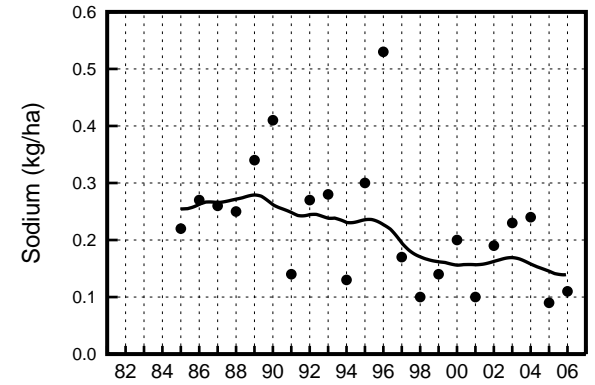
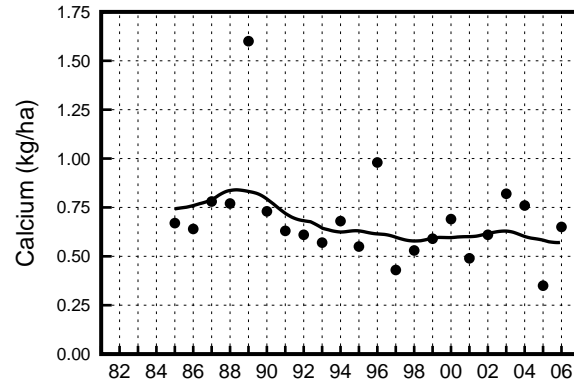
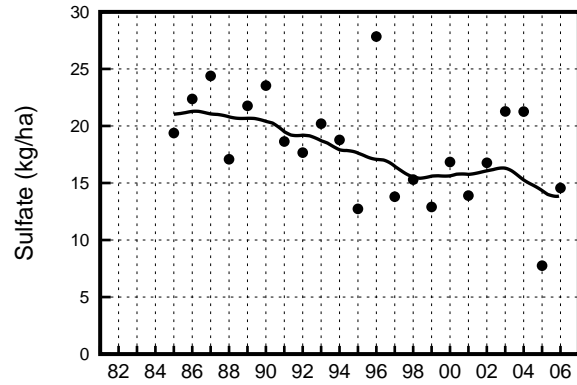
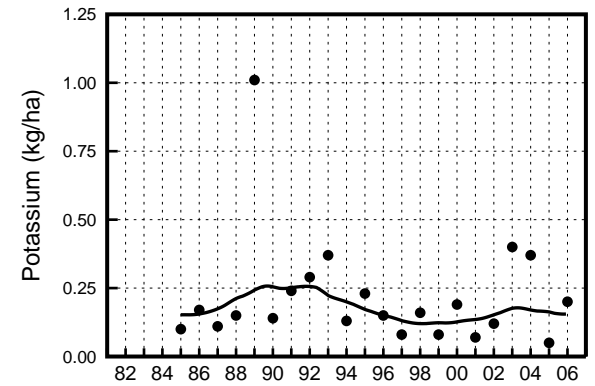
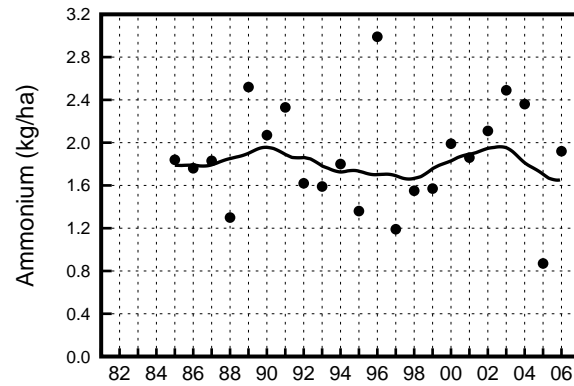
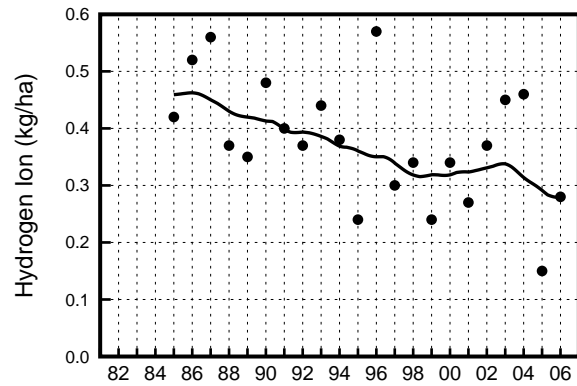
Kane Experimental Forest - NADP/NTN: 1982-2006 Growing Season Wet Depositions



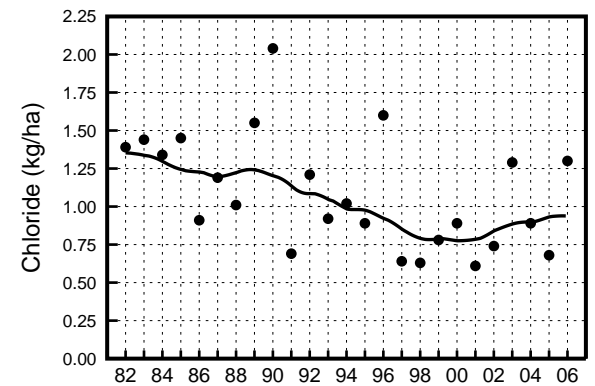
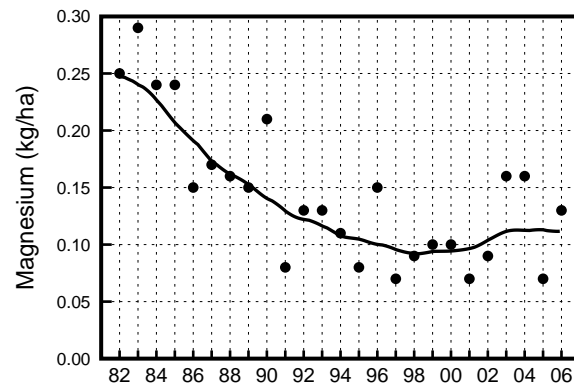
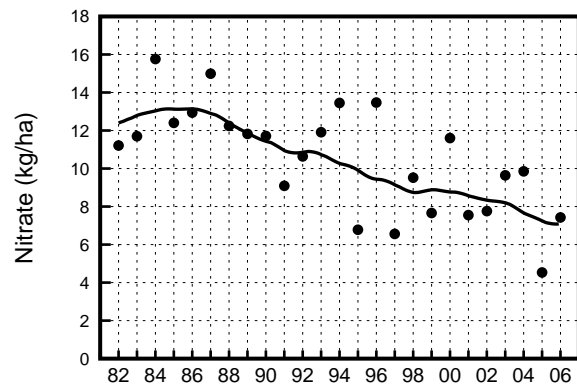
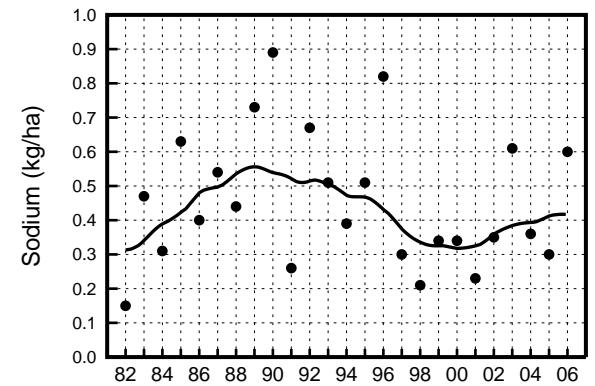
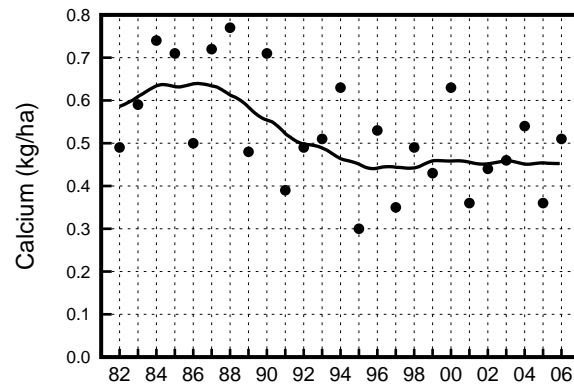
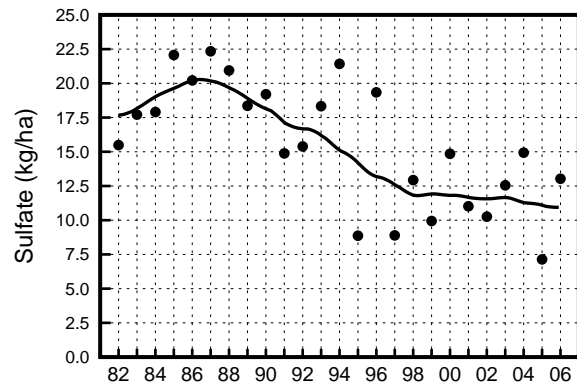
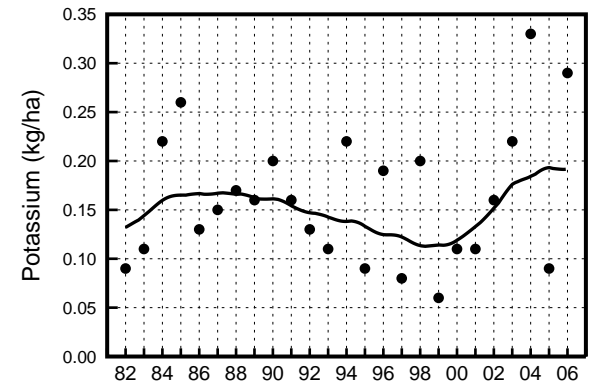
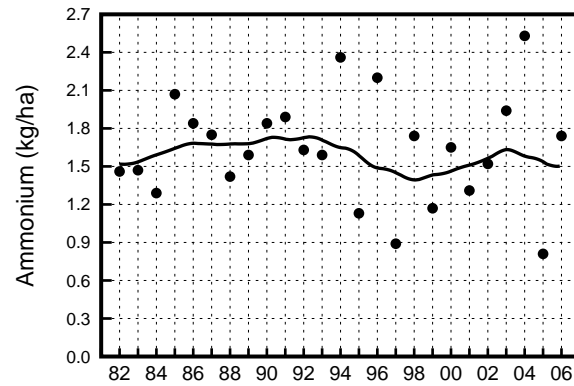
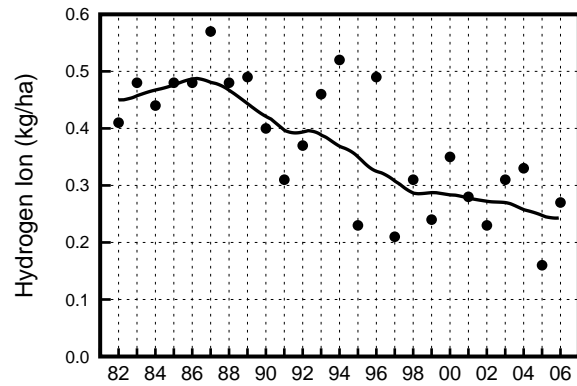
Leading Ridge - NADP/NTN: 1982-2006 Growing Season Wet Depositions



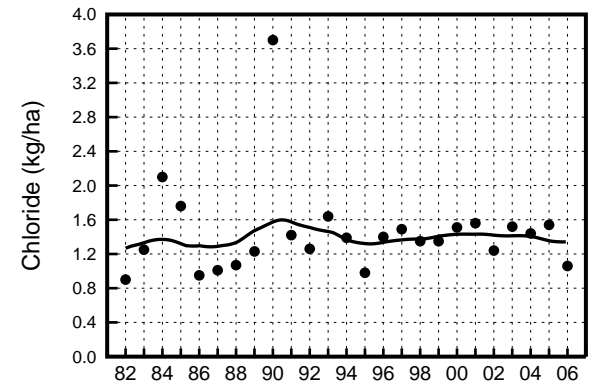
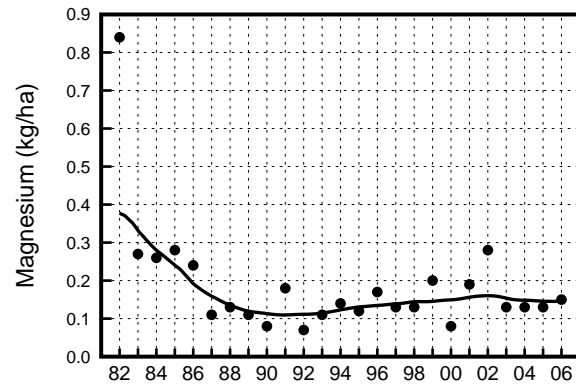
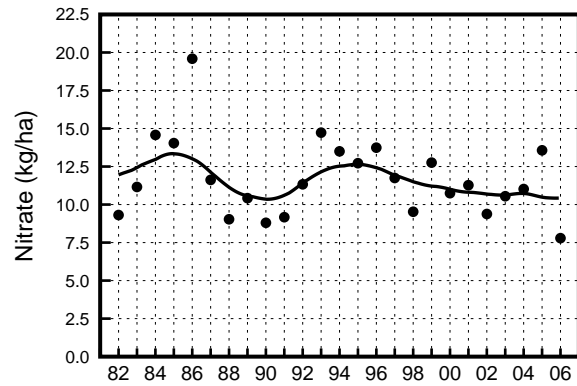
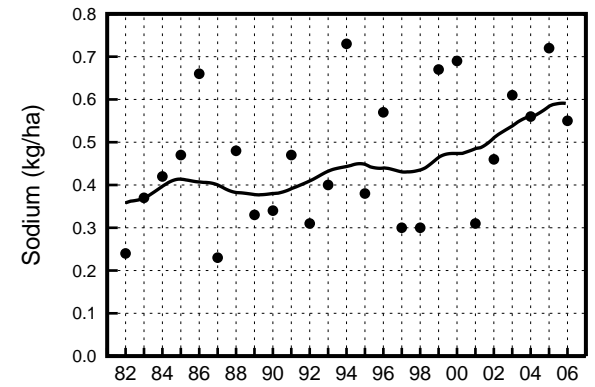
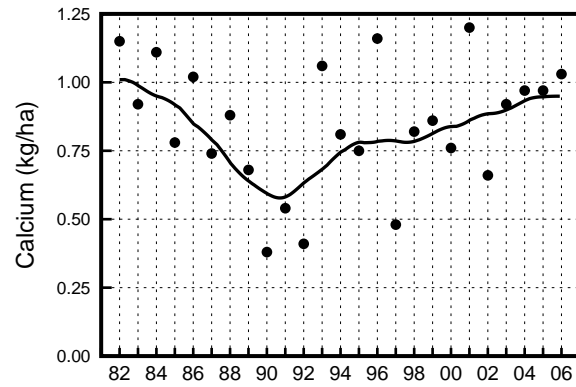
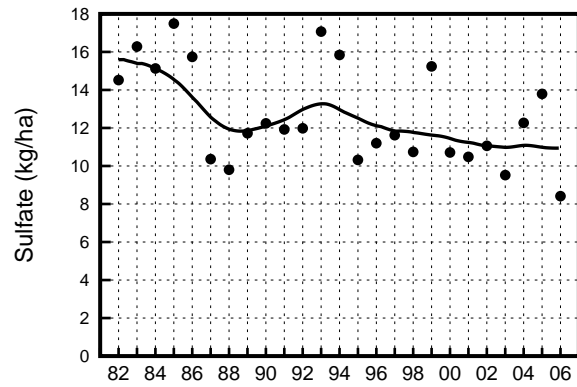
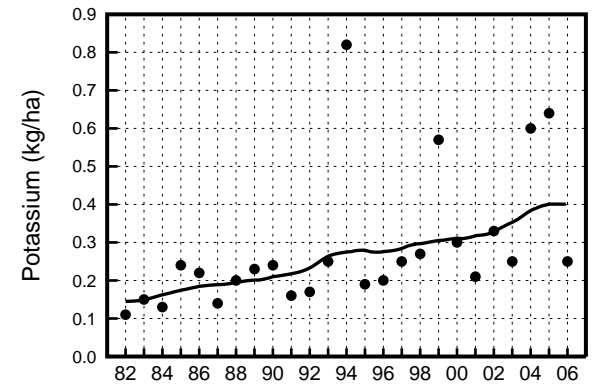
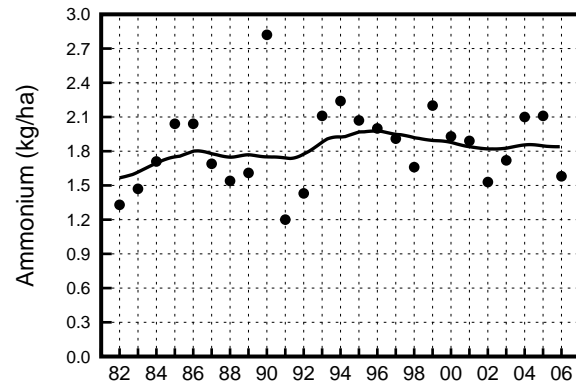
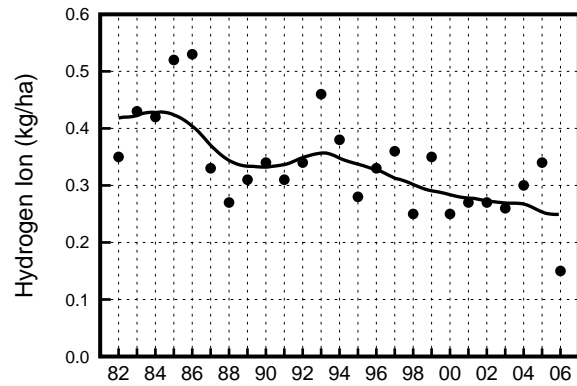
Pennsylvania State University - NADP/NTN: 1982-2006 Growing Season Wet Depositions



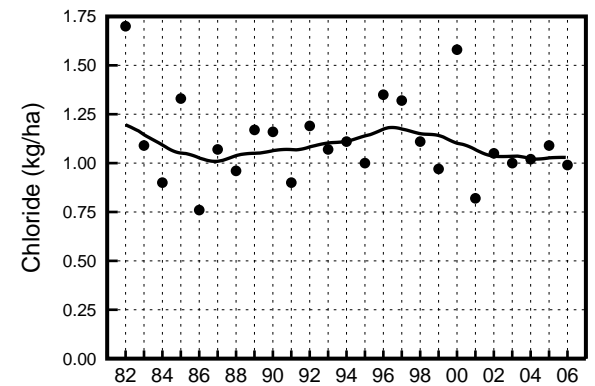
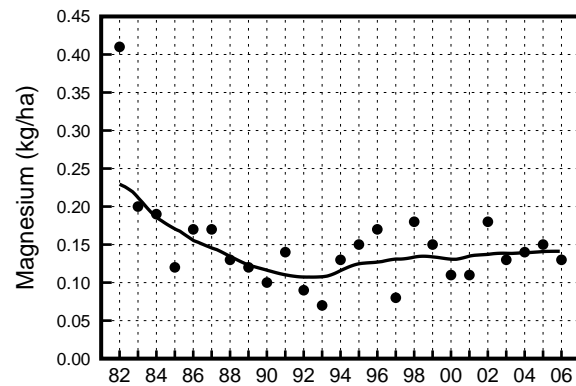
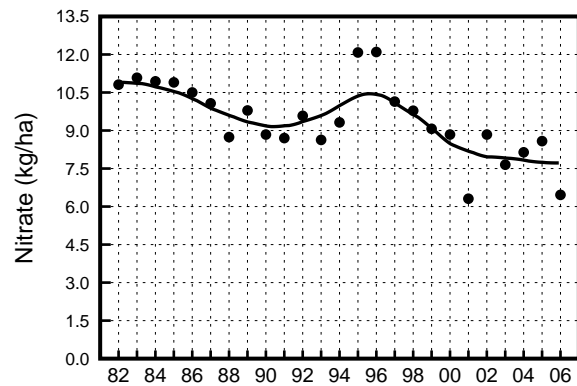
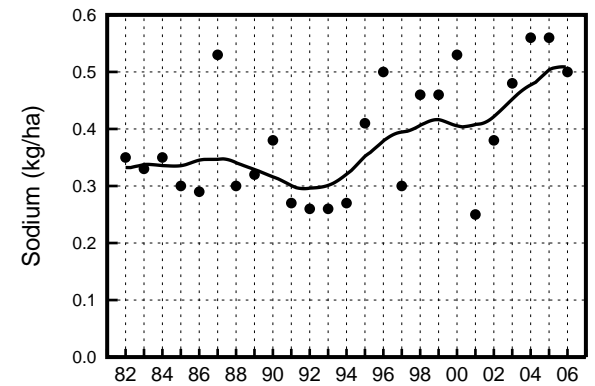
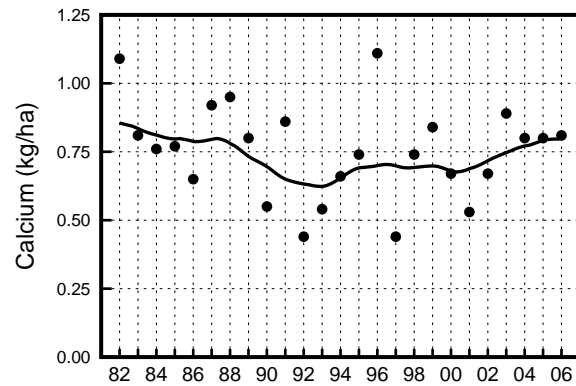
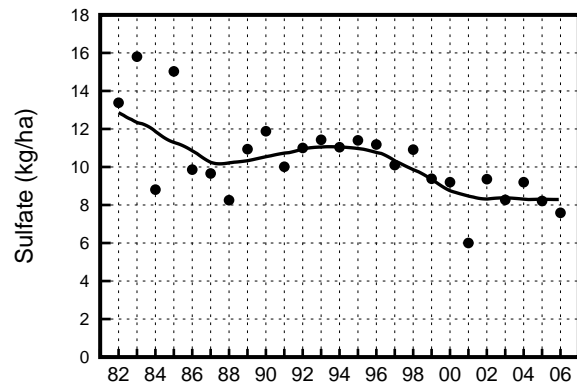
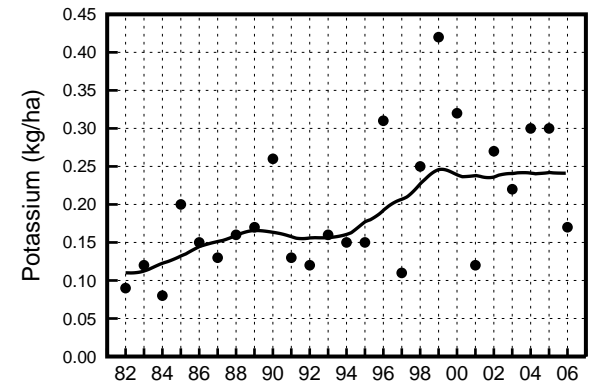
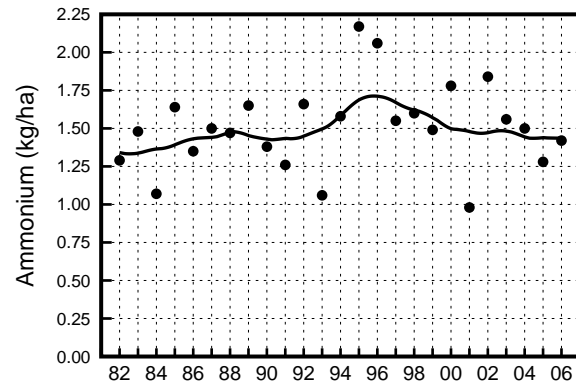
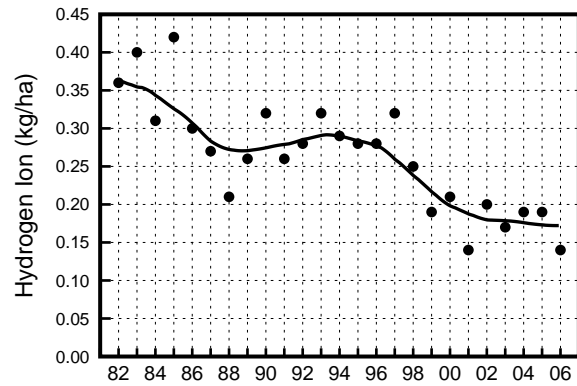
Milford - Forest Service - NADP/NTN: 1982-2006 Growing Season Wet Depositions



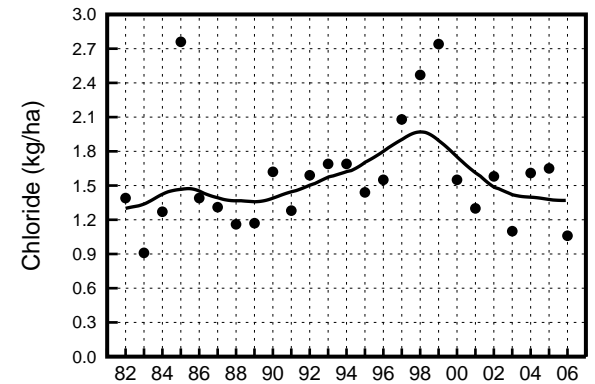
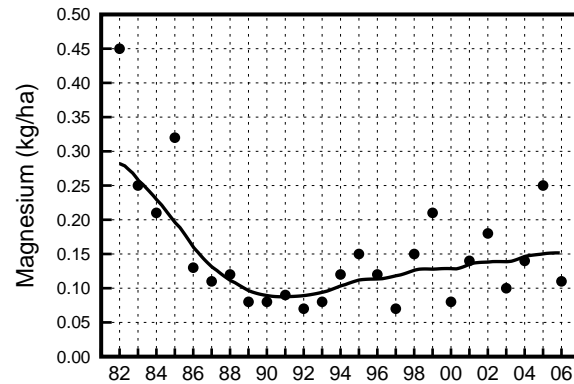
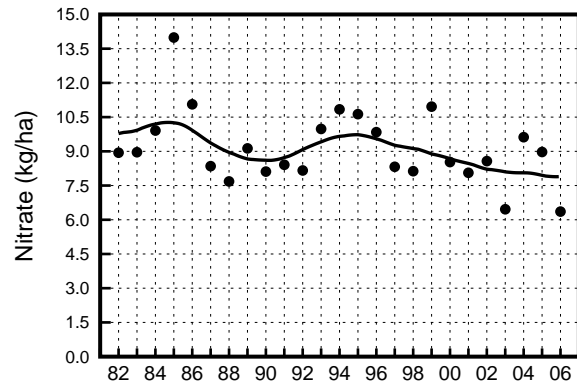
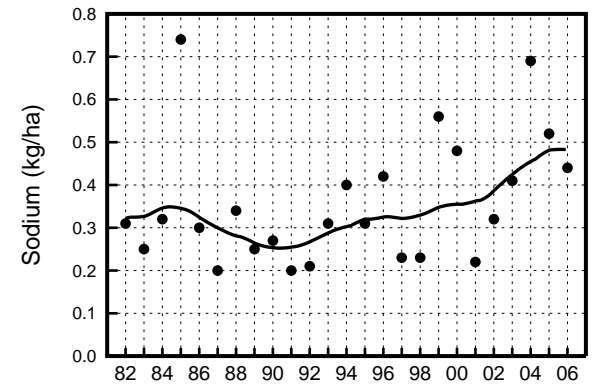
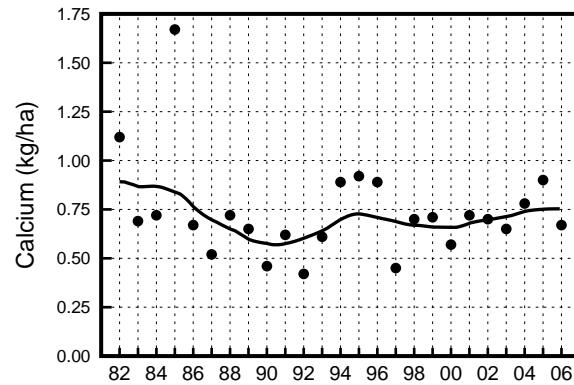
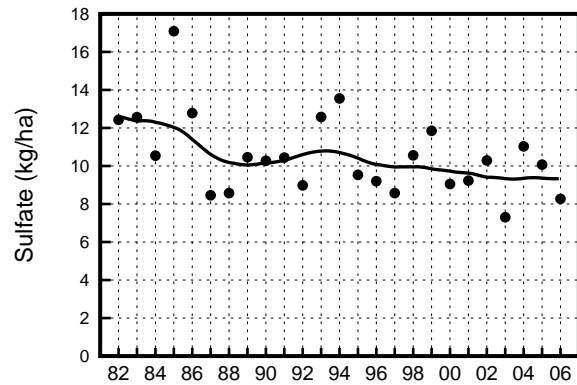
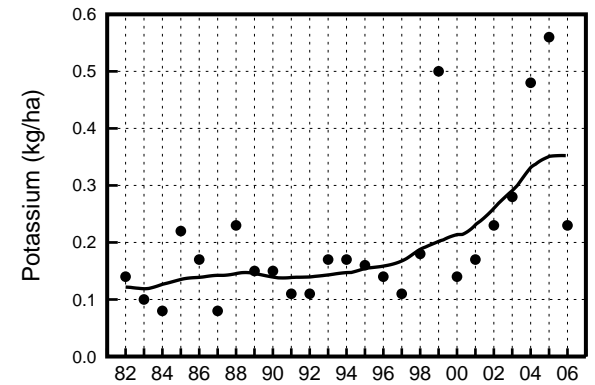
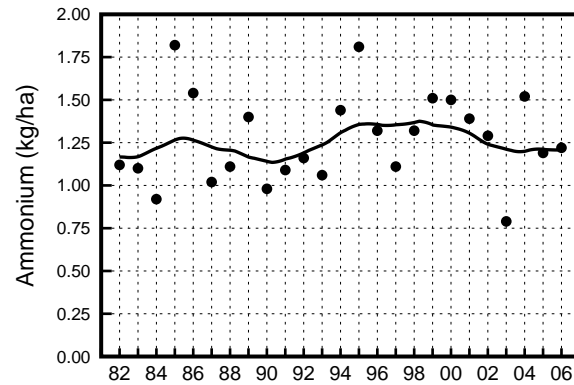
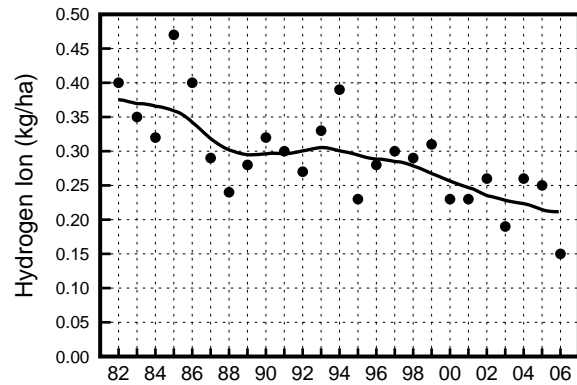
Laurel Hill State Park: 1982-2006 Dormant Season Wet Depositions



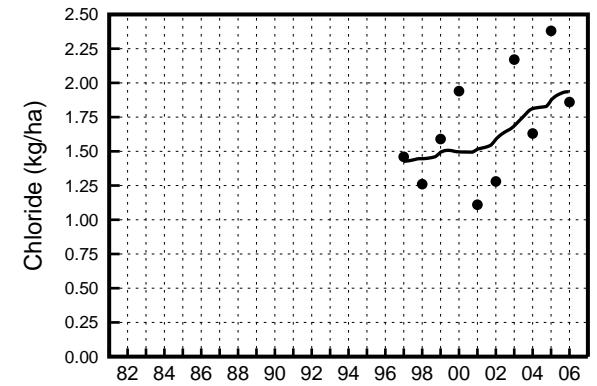
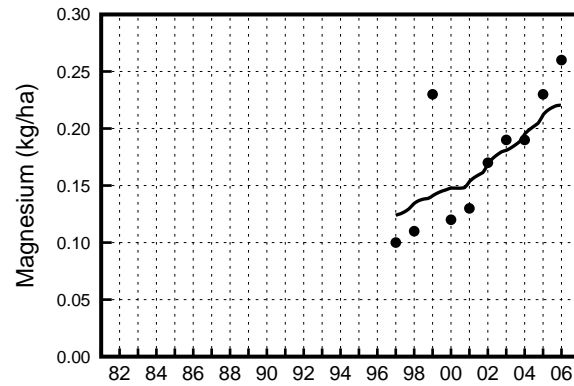
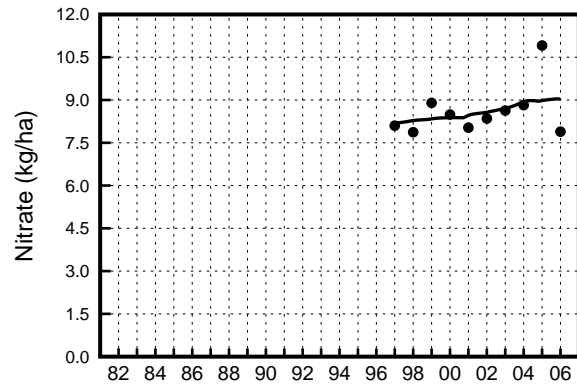
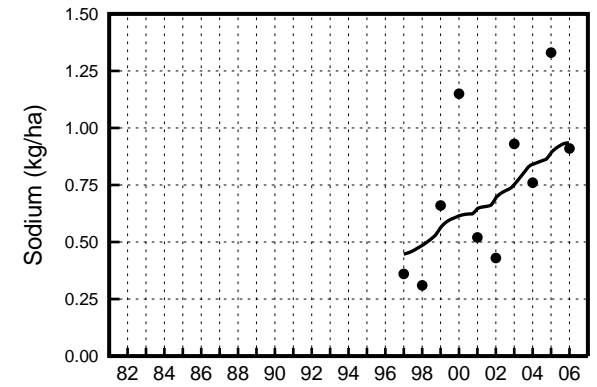
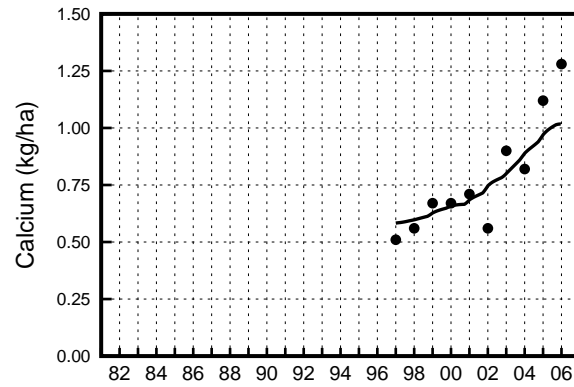
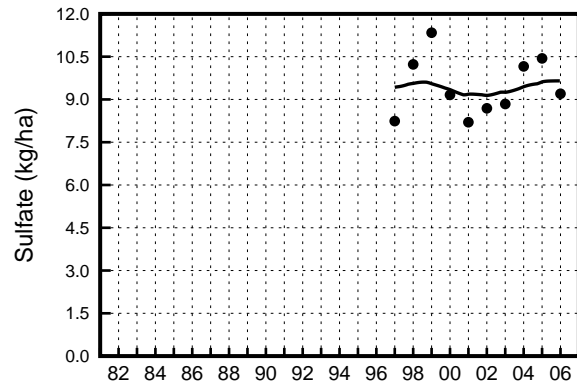
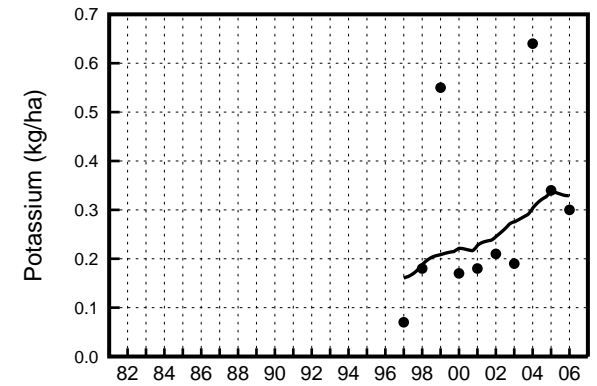
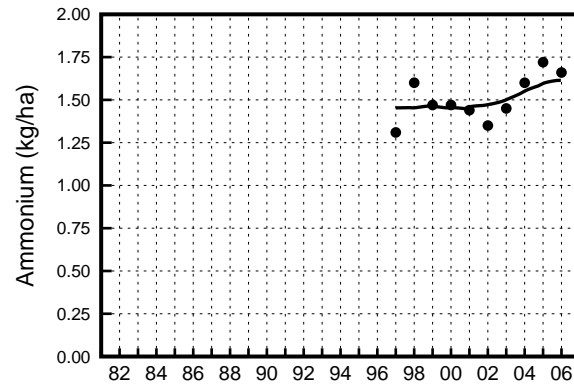
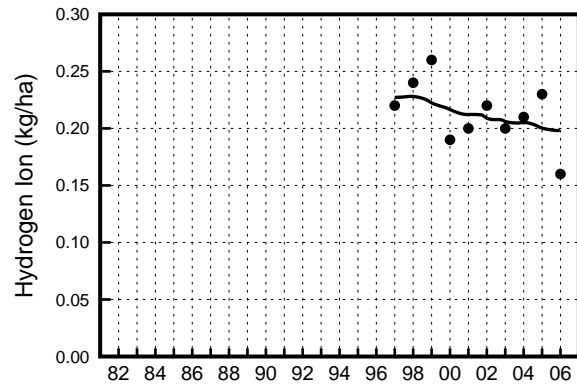
M. K. Goddard State Park: 1982-2006 Dormant Season Wet Depositions



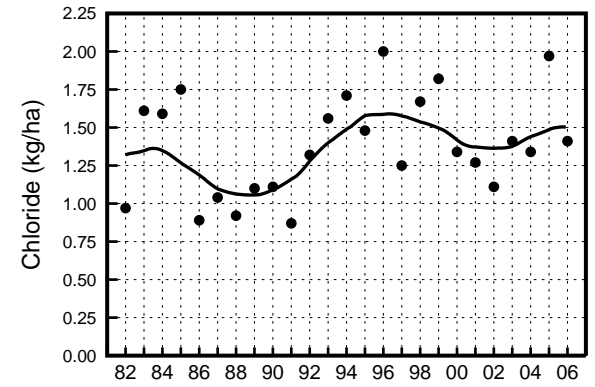
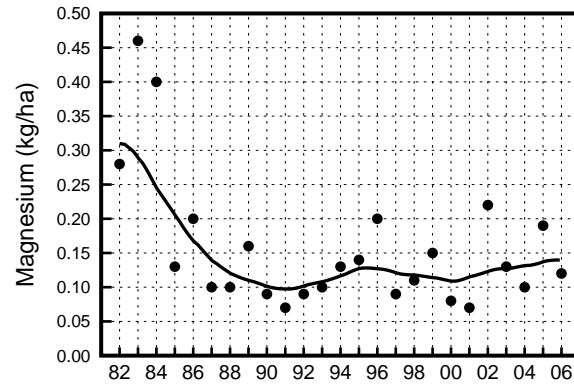
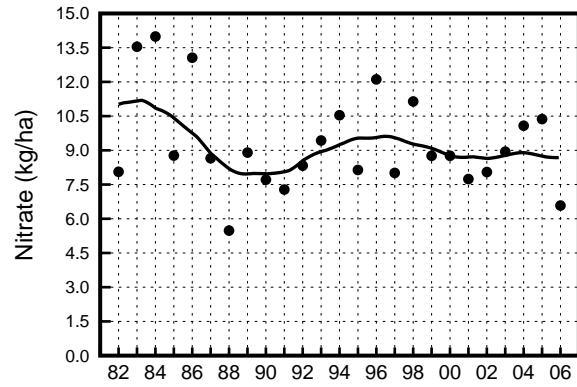
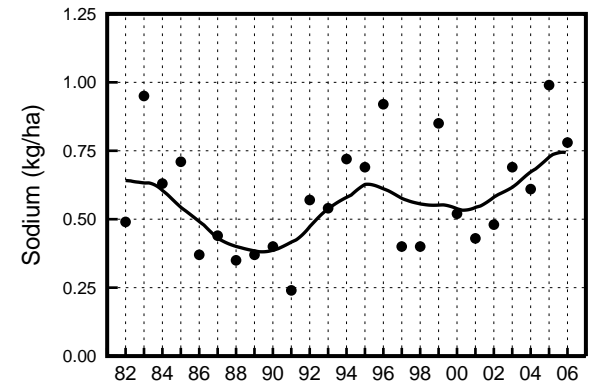
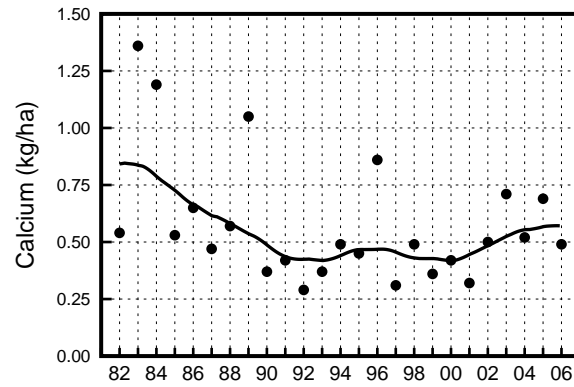
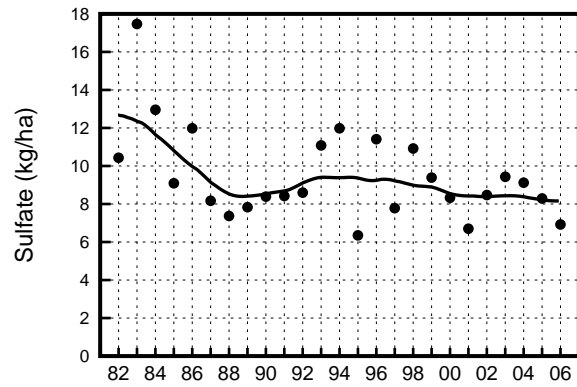
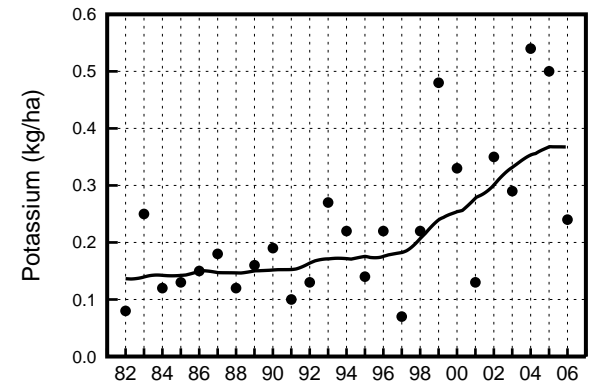
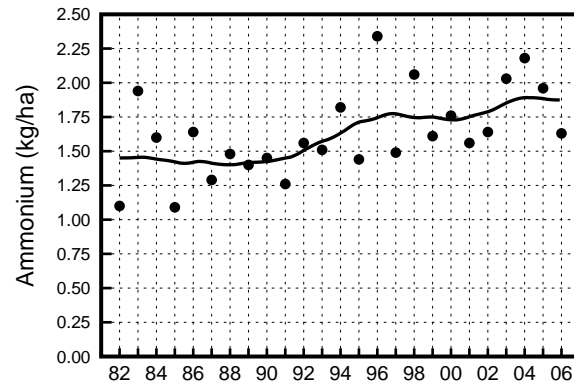
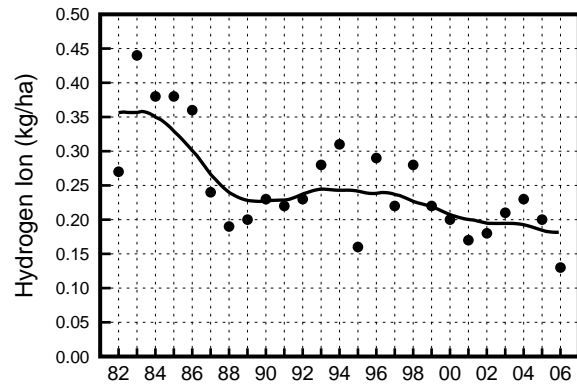
Crooked Creek Lake: 1982-2006 Dormant Season Wet Depositions



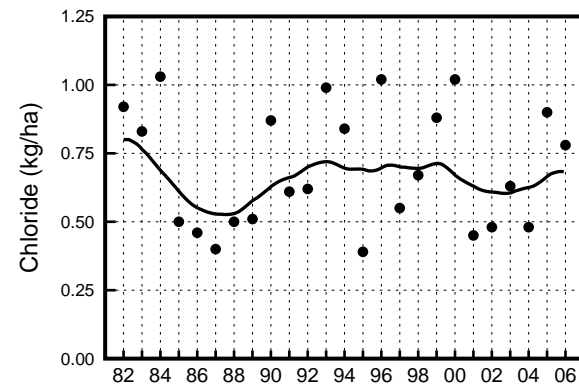
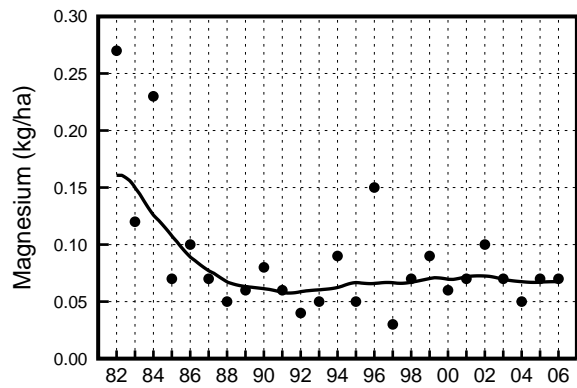
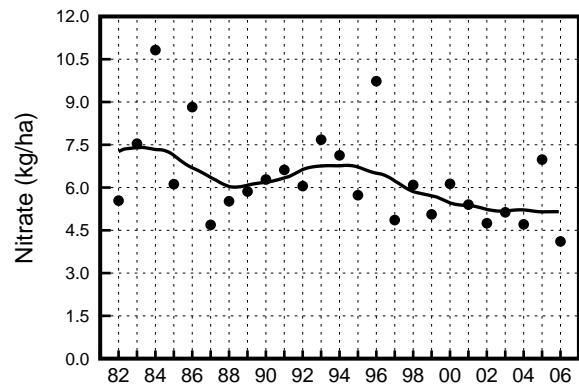
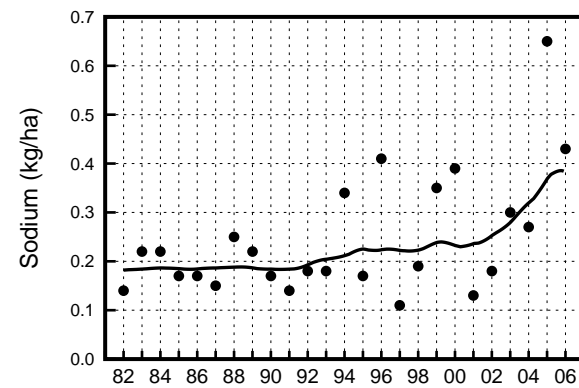
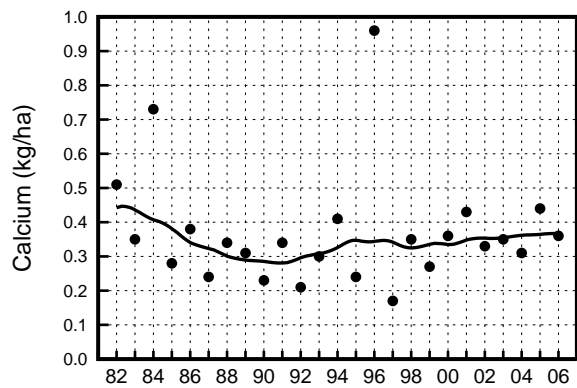
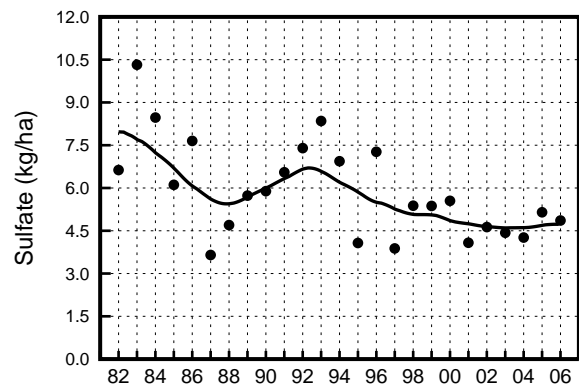
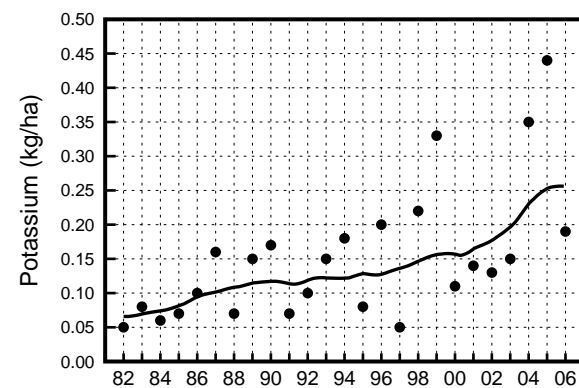
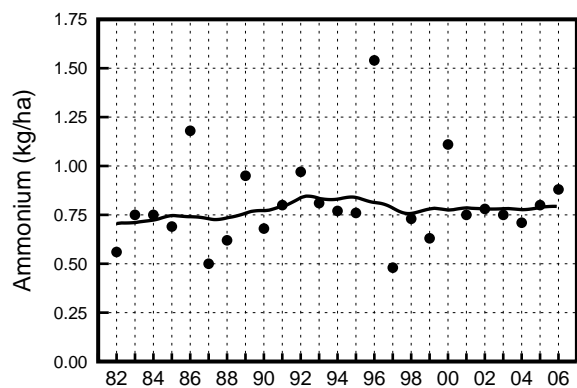
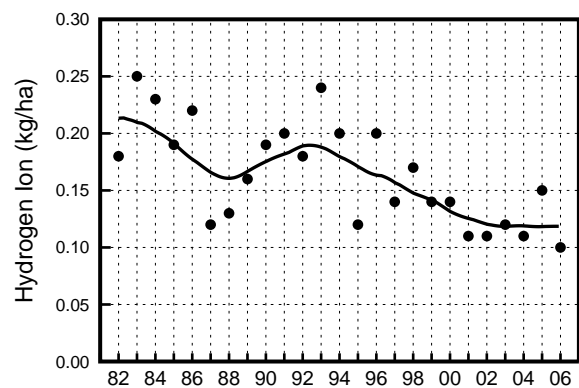
Allegheny Portage State Park: 1982-2006 Dormant Season Wet Depositions



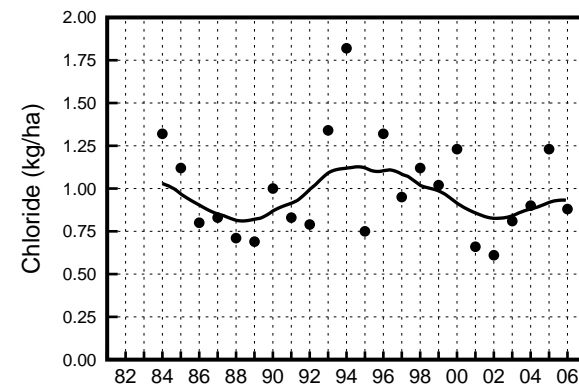
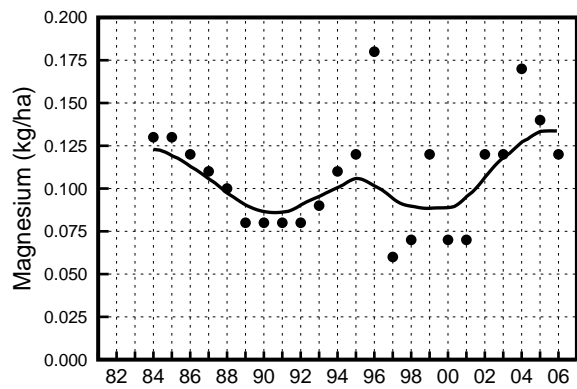
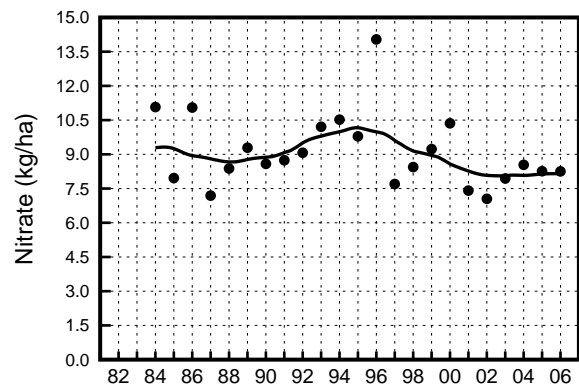
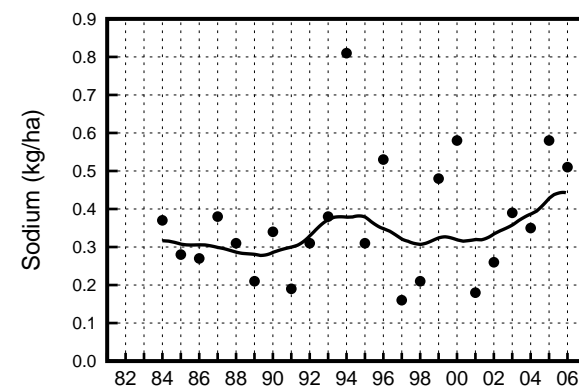
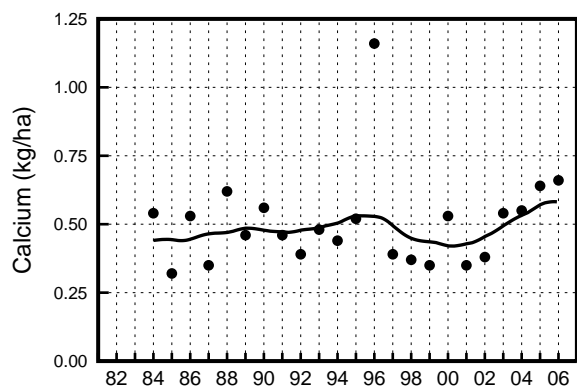
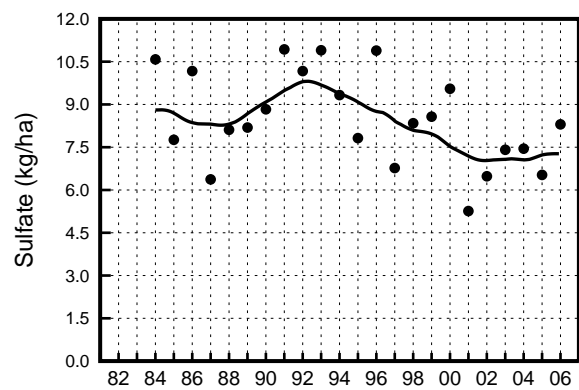
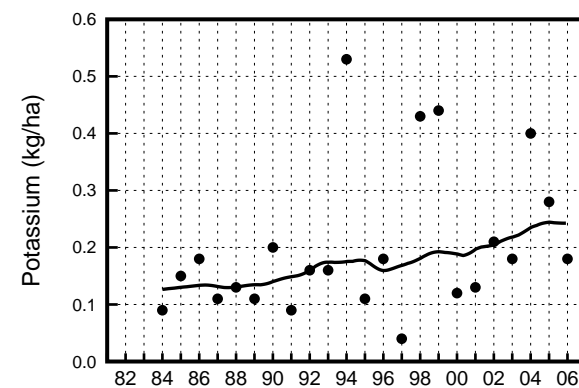
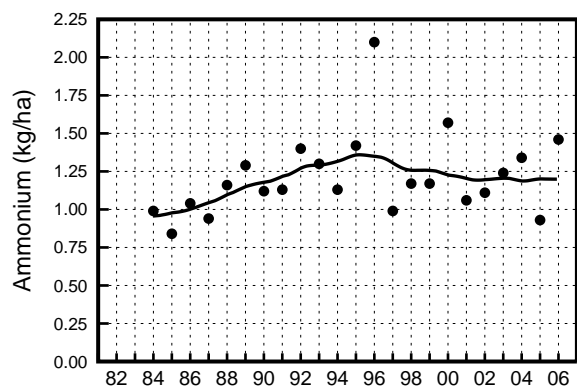
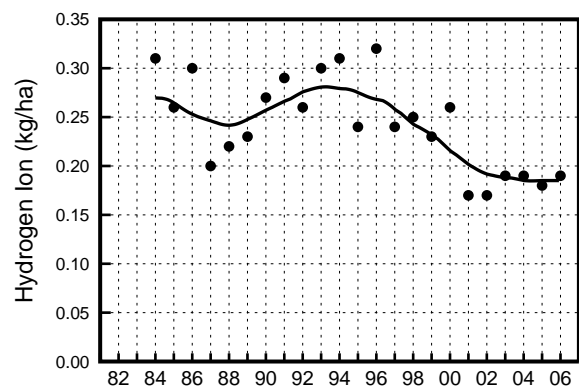
Little Buffalo State Park: 1982-2006 Dormant Season Wet Depositions



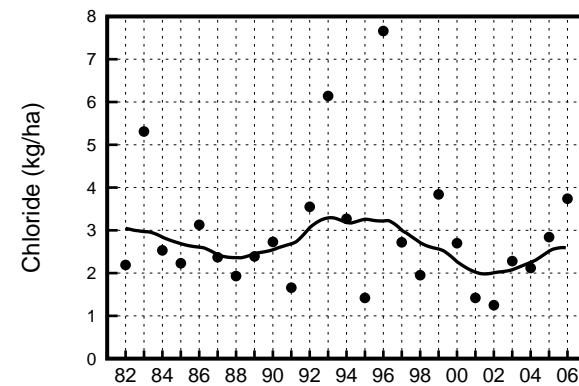
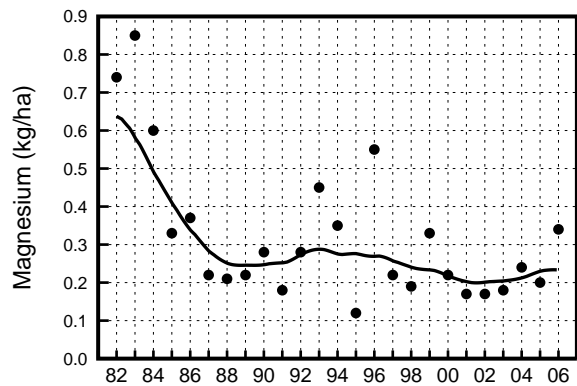
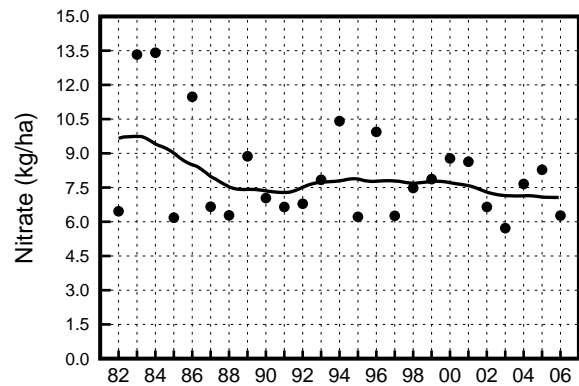
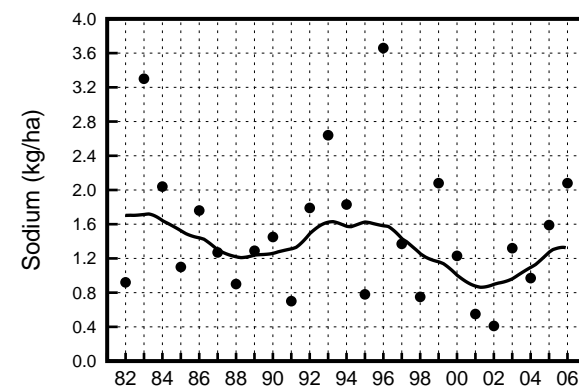
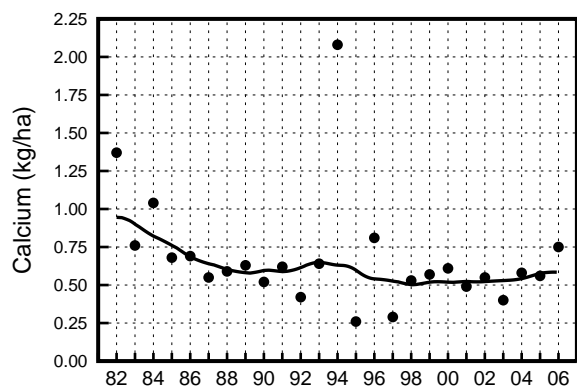
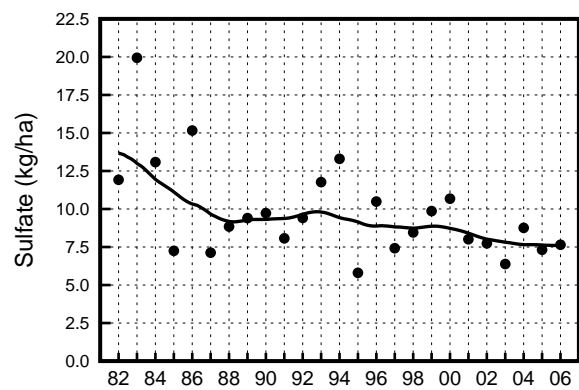
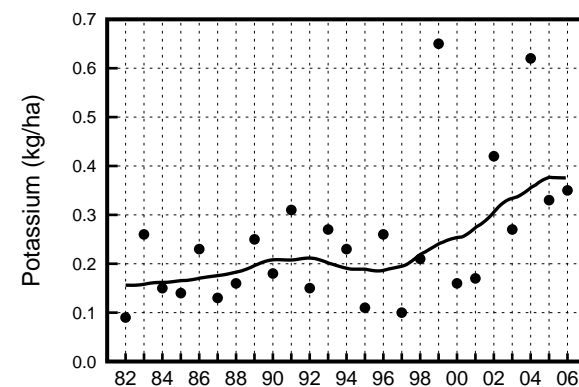
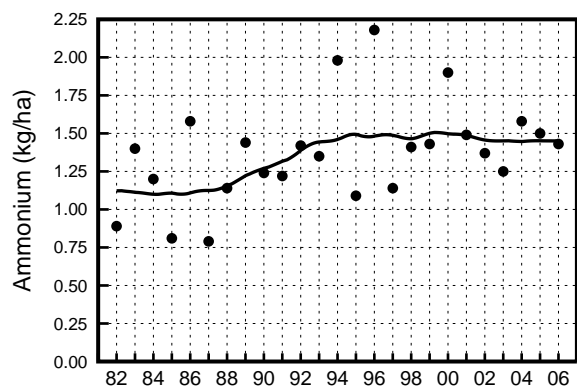
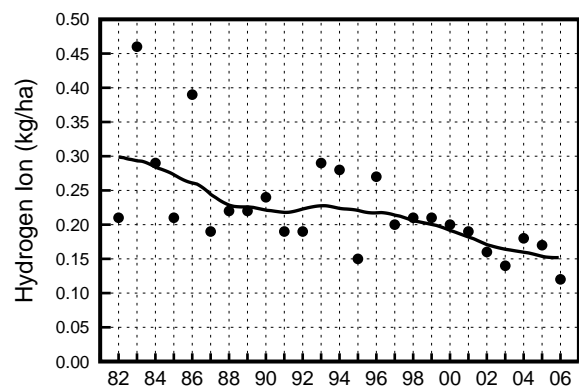
Hills Creek State Park: 1982-2006 Dormant Season Wet Depositions



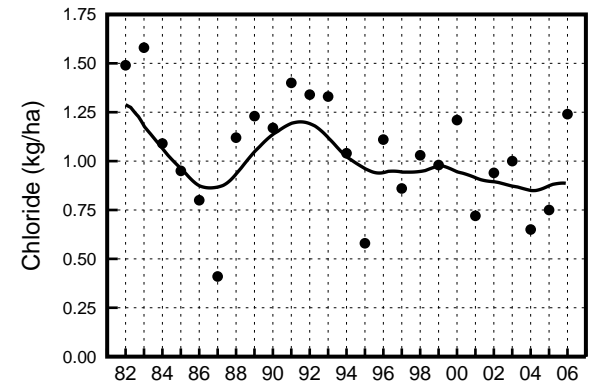
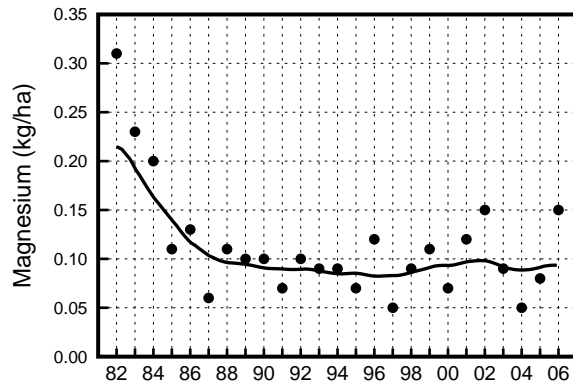
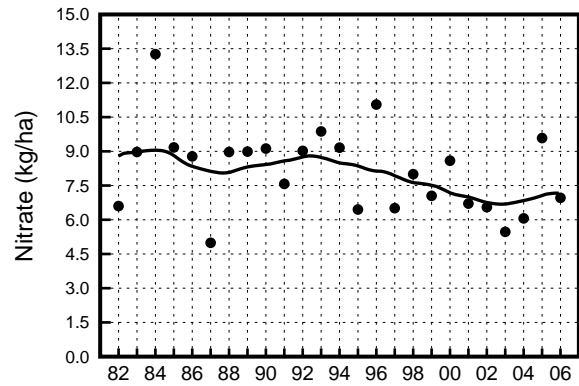
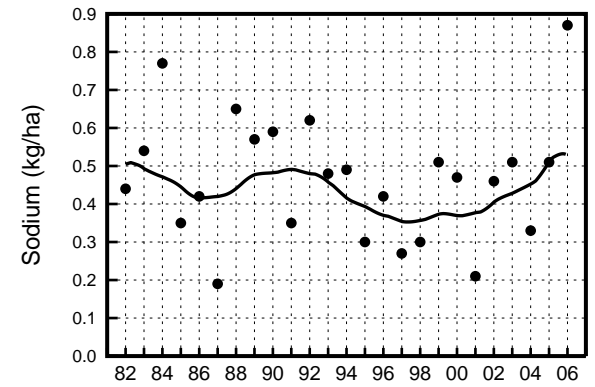
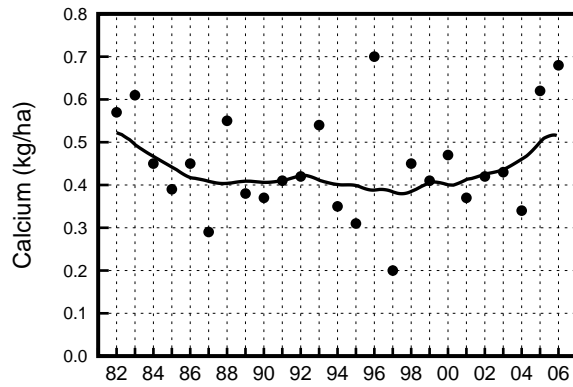
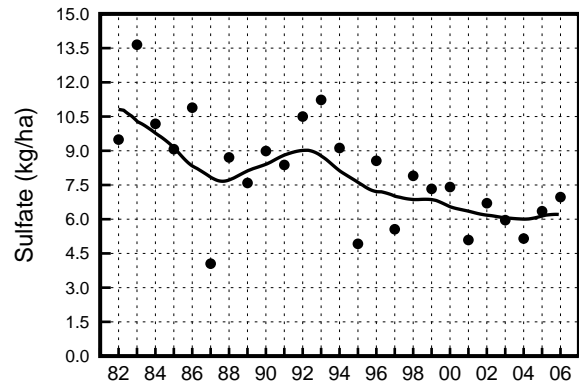
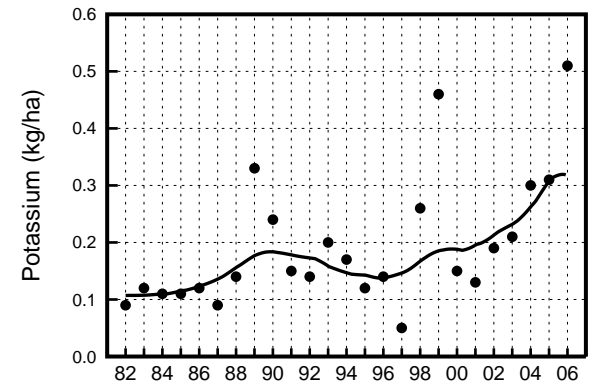
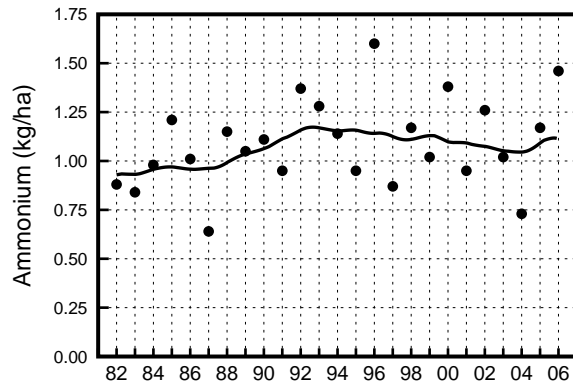
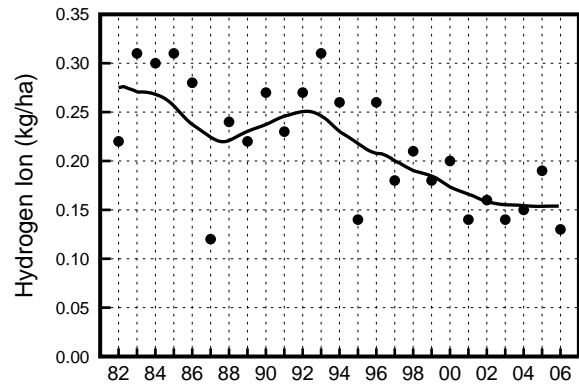
Little Pine State Park: 1982-2006 Dormant Season Wet Depositions



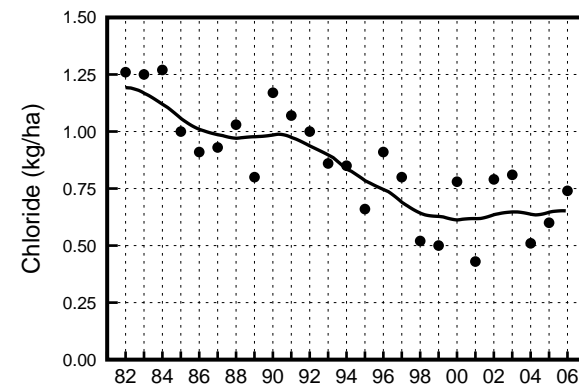
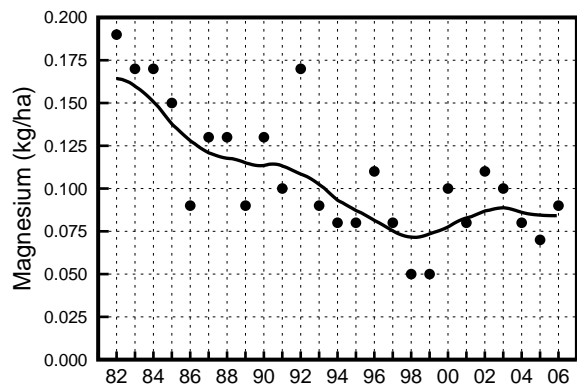
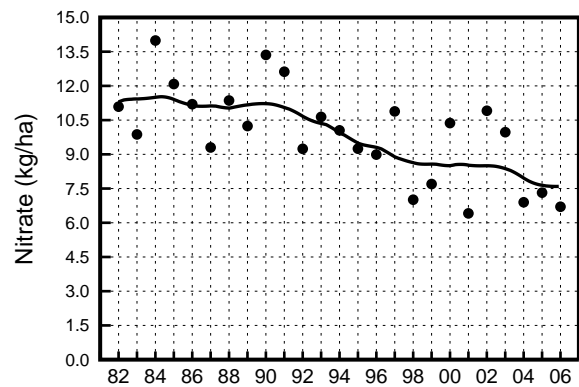
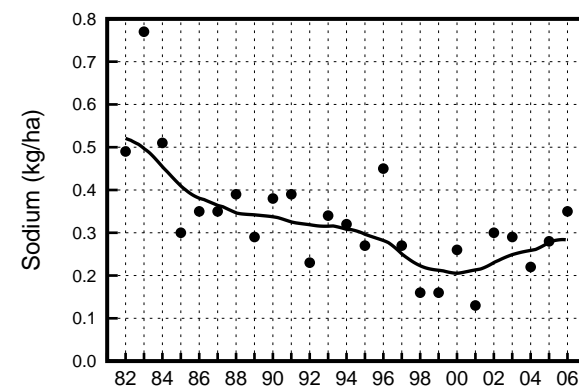
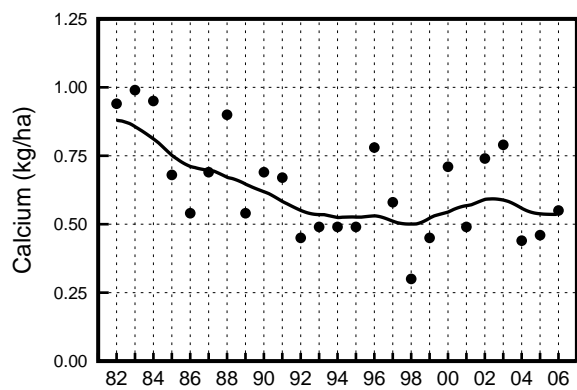
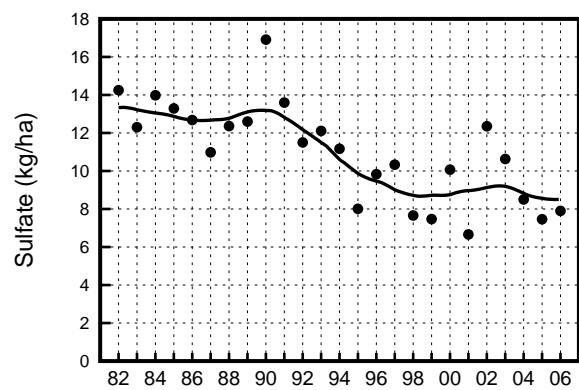
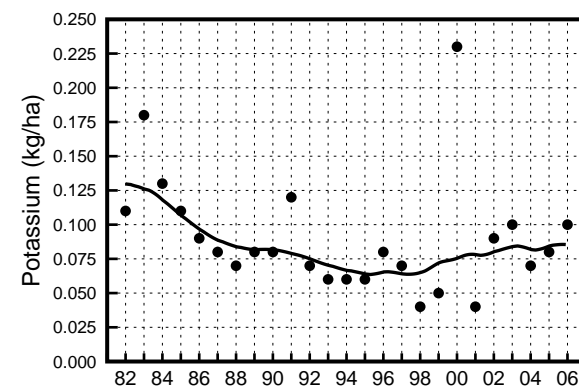
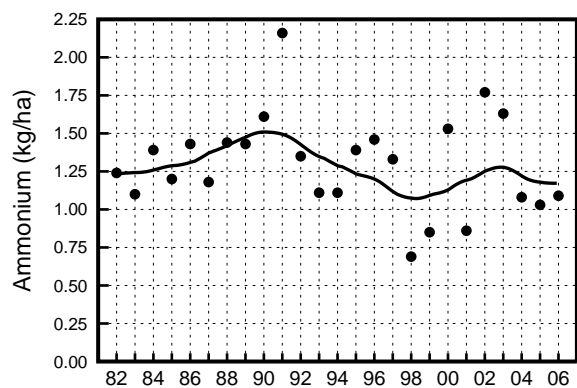
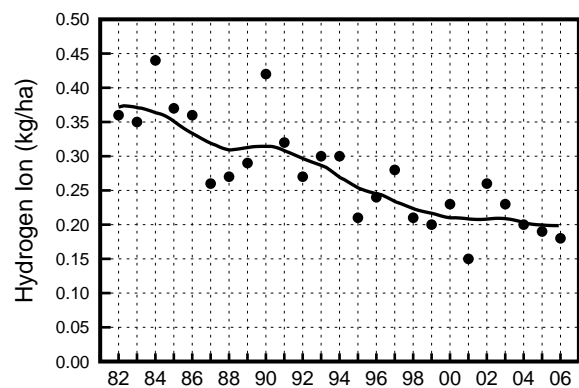
Valley Forge National Park: 1982-2006 Dormant Season Wet Depositions



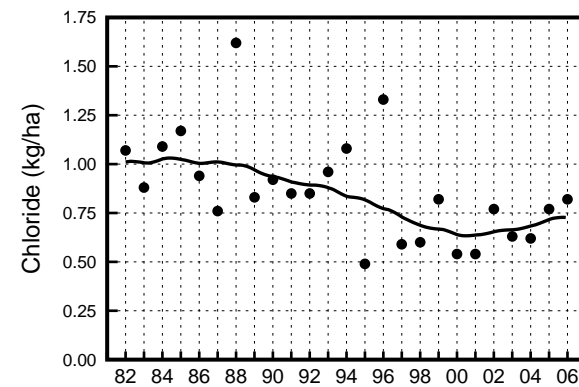
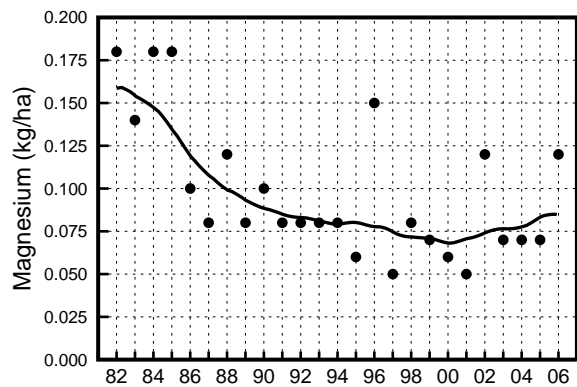
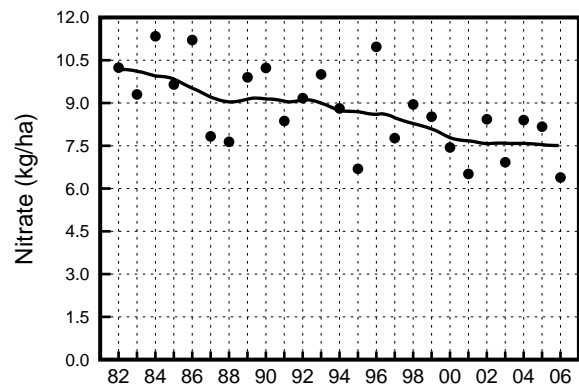
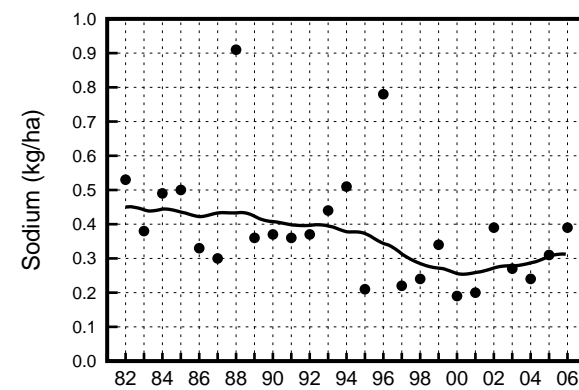
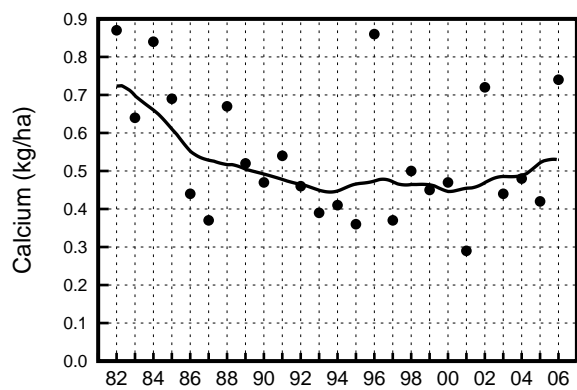
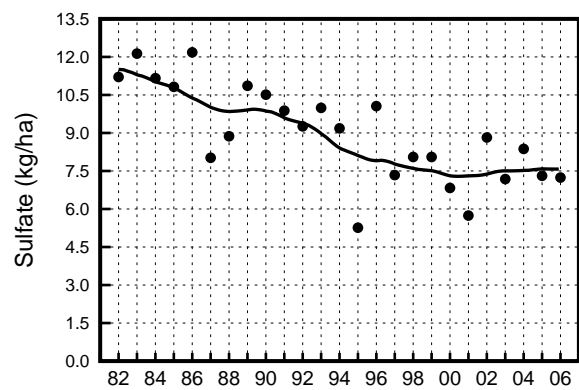
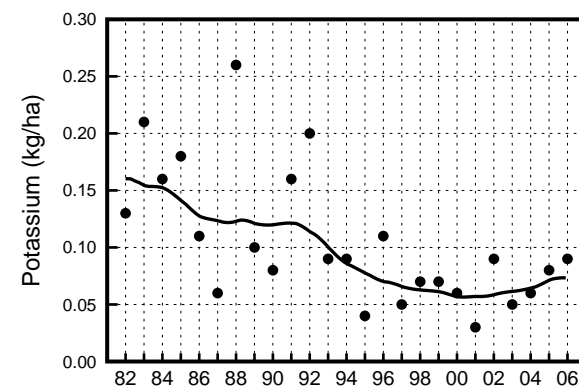
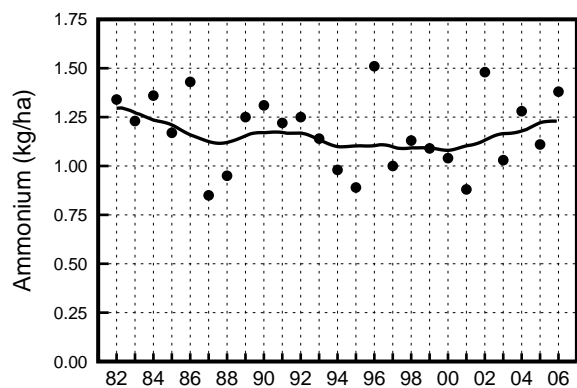
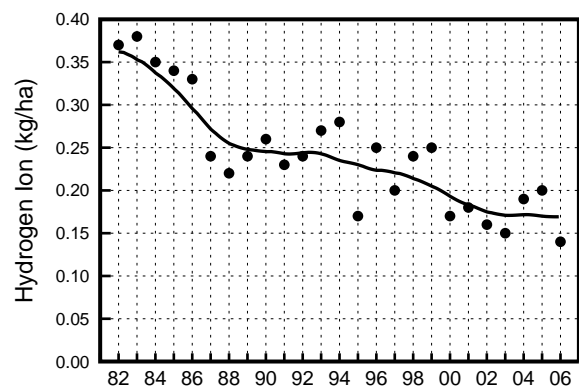
Slocum State Park: 1982-2006 Dormant Season Wet Depositions



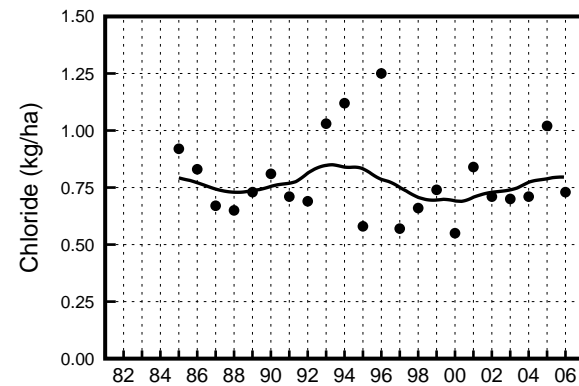
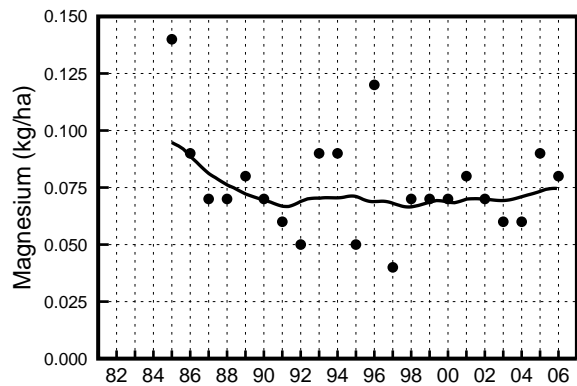
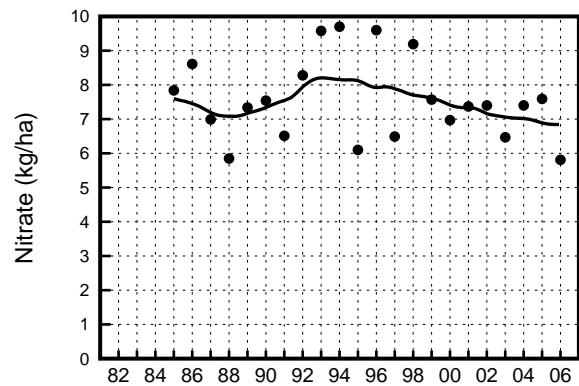
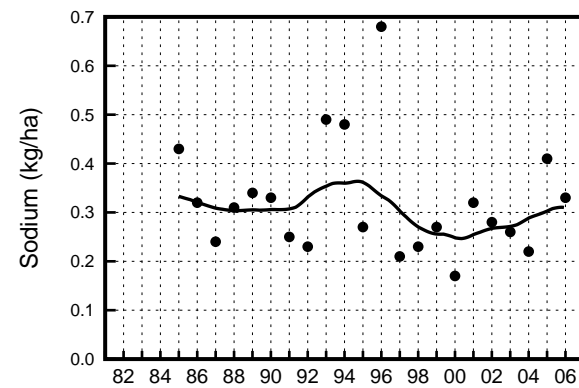
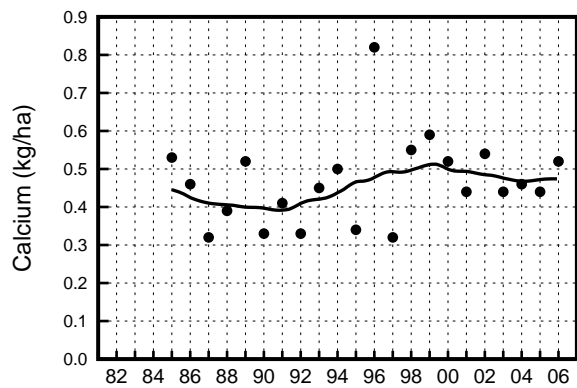
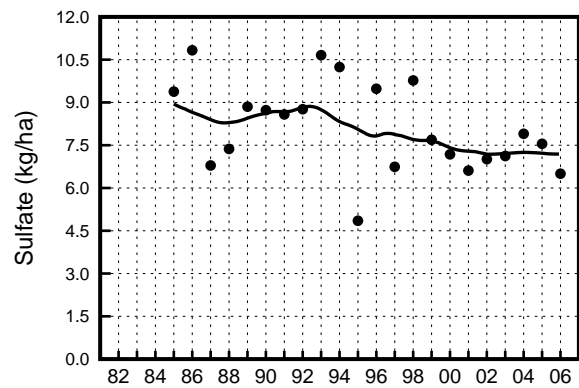
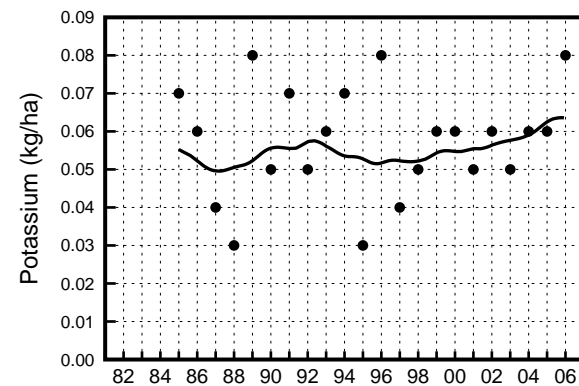
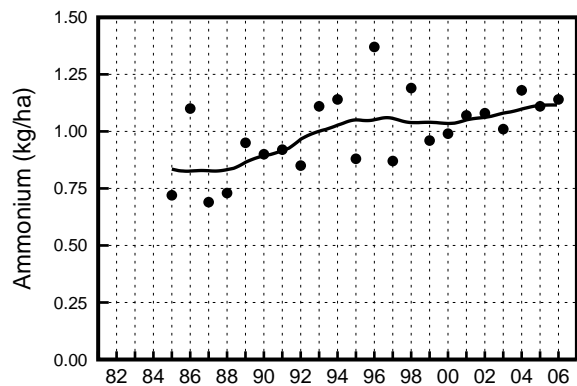
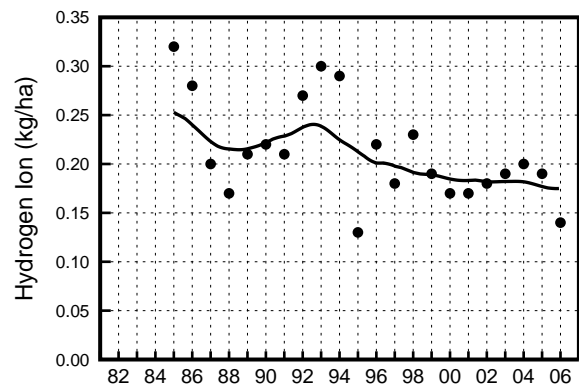
Kane Experimental Forest - NADP/NTN: 1982-2006 Dormant Season Wet Depositions



Leading Ridge - NADP/NTN: 1982-2006 Dormant Season Wet Depositions



Pennsylvania State University - NADP/NTN: 1982-2006 Dormant Season Wet Depositions



Milford - Forest Service - NADP/NTN: 1982-2006 Dormant Season Wet Depositions

