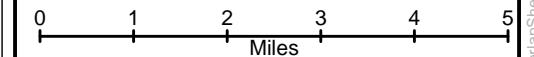
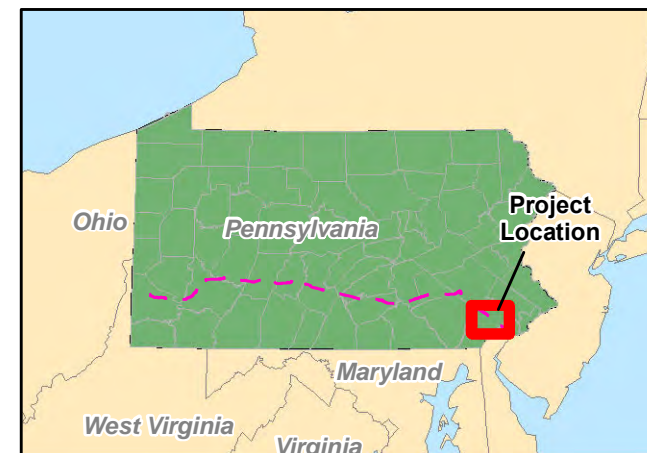


- Legend**
- PPP 1
 - PPP 2
 - Township Line
 - Sheet Boundary
 - Roads
 - County Boundary

Mapset Legend

- | | | |
|----------------------------------|---------------------------|-------------|
| Sheet Boundary | Stations | Pond |
| Roads | Ephemeral Stream | PEM Wetland |
| PPP 1 | Intermittent Stream | PFO Wetland |
| PPP 2 | Perennial Stream | PSS Wetland |
| 8" Centerline | Ch. 105 Floodways | |
| 8" Pipeline Maintenance Corridor | Waived Ch. 105 Floodways | |
| PPP LOD | Ch. 106 Floodplain Fringe | |



1 inch = 10,000 feet

ME1 8" and 12" Overlap with the Proposed Pennsylvania Pipeline Chester County, PA. Sheet 1 of 1

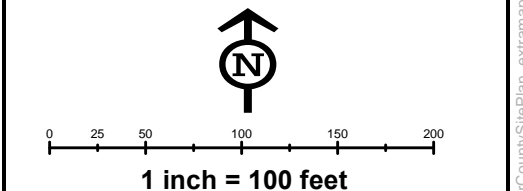
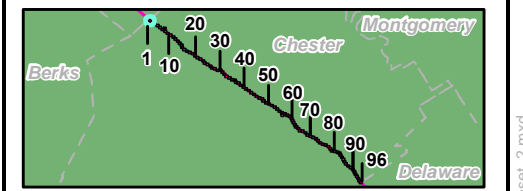
Prepared By: TETRA TECH	Date: 11/2016
----------------------------	------------------

Base Map: ESRI ArcGIS Online, Roads from NRCS Geospatial Data Giveaway, 100-Year Floodplain from FEMA National Flood Hazard Layer, downloaded 09/2016.
Coordinate System: NAD 83 Stateplane, PA South, Feet

G:\GIS_files\PPP\GIS\MXD\CountyPermits\ChesterCountyOverlapSheetKey_2.mxd



- Legend**
- PPP 1
 - PPP 2
 - PPP LOD
 - - - 8" Centerline
 - ▨ 8" Pipeline Maintenance Corridor
 - Stations
 - ~ Ephemeral Stream
 - ~ Intermittent Stream
 - ~ Perennial Stream
 - Pond
 - ▨ PEM Wetland
 - ▨ PFO Wetland
 - ▨ PSS Wetland
 - Ch. 105 Floodways
 - Waived Ch. 105 Floodways
 - Ch. 106 Floodplain Fringe
 - Roads
 - - - Sheet Boundary



ME1 8" and 12" Overlap with the Proposed Pennsylvania Pipeline Chester County, PA.
1 of 97

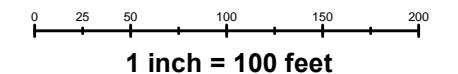
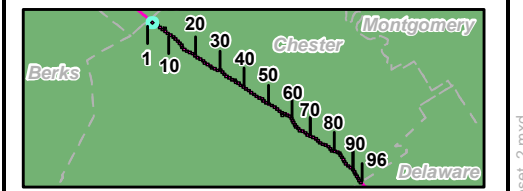
Prepared By: TETRA TECH	Date: 11/2016
-----------------------------------	-------------------------

Base Map: ESRI ArcGIS Online, Roads from NRCS Geospatial Data Giveaway, 100-Year Floodplain from FEMA National Flood Hazard Layer, downloaded 09/2016.
Coordinate System: NAD 83 Stateplane, PA South, Feet

G:\GIS_files\PPP\GIS\MD\CountyPermits\ChesterCounty\SitePlan_extramapset_L2.mxd



- Legend**
- PPP 1
 - PPP 2
 - PPP LOD
 - 8" Centerline
 - ▨ 8" Pipeline Maintenance Corridor
 - ▣ Stations
 - ~ Ephemeral Stream
 - ~ Intermittent Stream
 - ~ Perennial Stream
 - ▨ Pond
 - ▨ PEM Wetland
 - ▨ PFO Wetland
 - ▨ PSS Wetland
 - ▨ Ch. 105 Floodways
 - ▨ Waived Ch. 105 Floodways
 - ▨ Ch. 106 Floodplain Fringe
 - Roads
 - - - Sheet Boundary



1 inch = 100 feet

**ME1 8" and 12" Overlap with the
Proposed Pennsylvania Pipeline
Chester County, PA.
2 of 97**

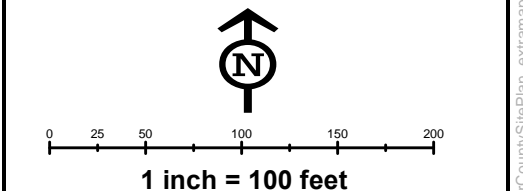
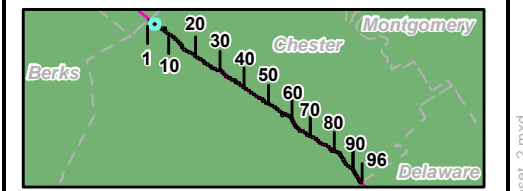
Prepared By: TETRA TECH	Date: 11/2016
-----------------------------------	-------------------------

Base Map: ESRI ArcGIS Online, Roads from NRCS Geospatial Data Giveaway, 100-Year Floodplain from FEMA National Flood Hazard Layer, downloaded 09/2016.
Coordinate System: NAD 83 Stateplane, PA South, Feet

G:\GIS_files\PPP\GIS\MD\CountyPermits\ChesterCounty\SitePlan_extramaps\set_C_2.mxd



- Legend**
- PPP 1
 - PPP 2
 - PPP LOD
 - 8" Centerline
 - 8" Pipeline Maintenance Corridor
 - Stations
 - ~ Ephemeral Stream
 - ~ Intermittent Stream
 - ~ Perennial Stream
 - ~ Pond
 - ~ PEM Wetland
 - ~ PFO Wetland
 - ~ PSS Wetland
 - ~ Ch. 105 Floodways
 - ~ Waived Ch. 105 Floodways
 - ~ Ch. 106 Floodplain Fringe
 - Roads
 - Sheet Boundary



**ME1 8" and 12" Overlap with the
Proposed Pennsylvania Pipeline
Chester County, PA.
3 of 97**

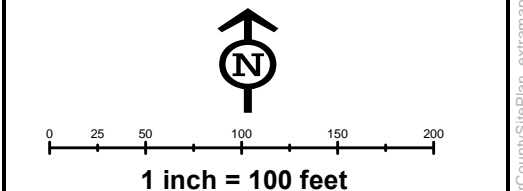
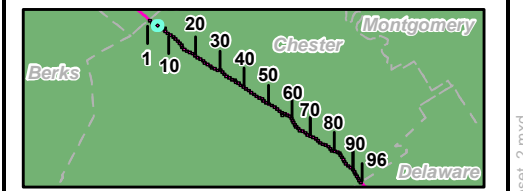
Prepared By: 	Date: 11/2016
-------------------------	--------------------------------

Base Map: ESRI ArcGIS Online, Roads from NRCS Geospatial Data Giveaway, 100-Year Floodplain from FEMA National Flood Hazard Layer, downloaded 09/2016.
Coordinate System: NAD 83 Stateplane, PA South, Feet

G:\GIS_files\PPP\GIS\MD\CountyPermits\ChesterCounty\SitePlan_extramaps\set_L2.mxd



- Legend**
- PPP 1
 - PPP 2
 - PPP LOD
 - - - 8" Centerline
 - ▨ 8" Pipeline Maintenance Corridor
 - ⊠ Stations
 - ~ Ephemeral Stream
 - ~ Intermittent Stream
 - ~ Perennial Stream
 - ▨ Pond
 - ▨ PEM Wetland
 - ▨ PFO Wetland
 - ▨ PSS Wetland
 - ▨ Ch. 105 Floodways
 - ▨ Waived Ch. 105 Floodways
 - ▨ Ch. 106 Floodplain Fringe
 - Roads
 - - - Sheet Boundary

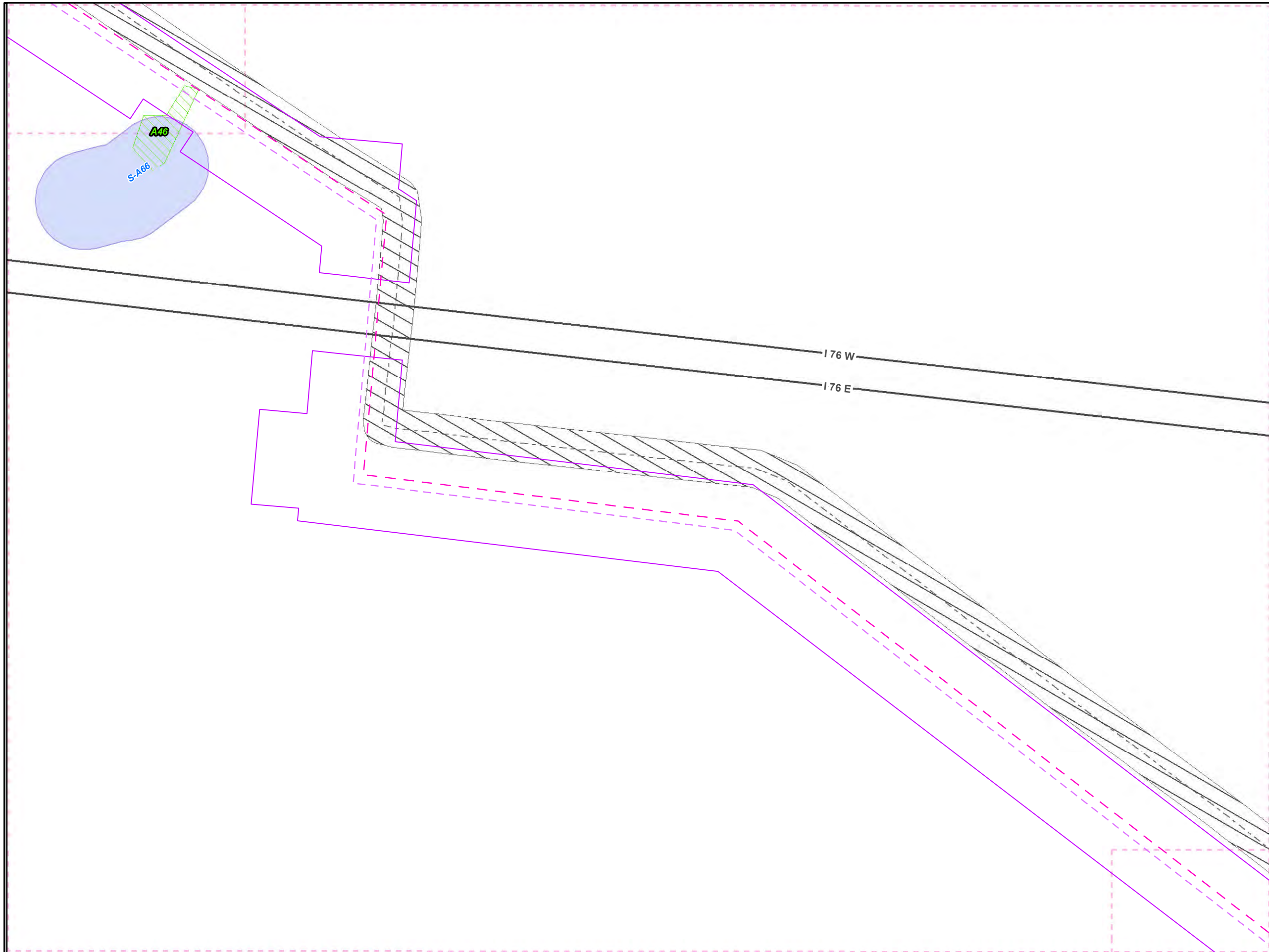


ME1 8" and 12" Overlap with the Proposed Pennsylvania Pipeline Chester County, PA.
4 of 97

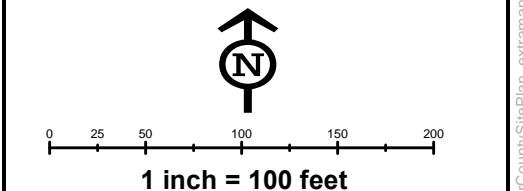
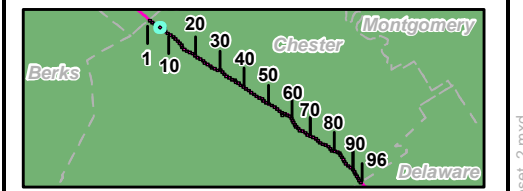
Prepared By: TETRA TECH	Date: 11/2016
-----------------------------------	-------------------------

Base Map: ESRI ArcGIS Online, Roads from NRCS Geospatial Data Giveaway, 100-Year Floodplain from FEMA National Flood Hazard Layer, downloaded 09/2016.
Coordinate System: NAD 83 Stateplane, PA South, Feet

G:\GIS\Files\PPP\GIS\MapDocs\CountyPermits\ChesterCounty\SitePlan_extramapsheet_2.mxd



- Legend**
- PPP 1
 - PPP 2
 - PPP LOD
 - 8" Centerline
 - 8" Pipeline Maintenance Corridor
 - Stations
 - ~ Ephemeral Stream
 - ~ Intermittent Stream
 - ~ Perennial Stream
 - Pond
 - PEM Wetland
 - PFO Wetland
 - PSS Wetland
 - Ch. 105 Floodways
 - Waived Ch. 105 Floodways
 - Ch. 106 Floodplain Fringe
 - Roads
 - Sheet Boundary

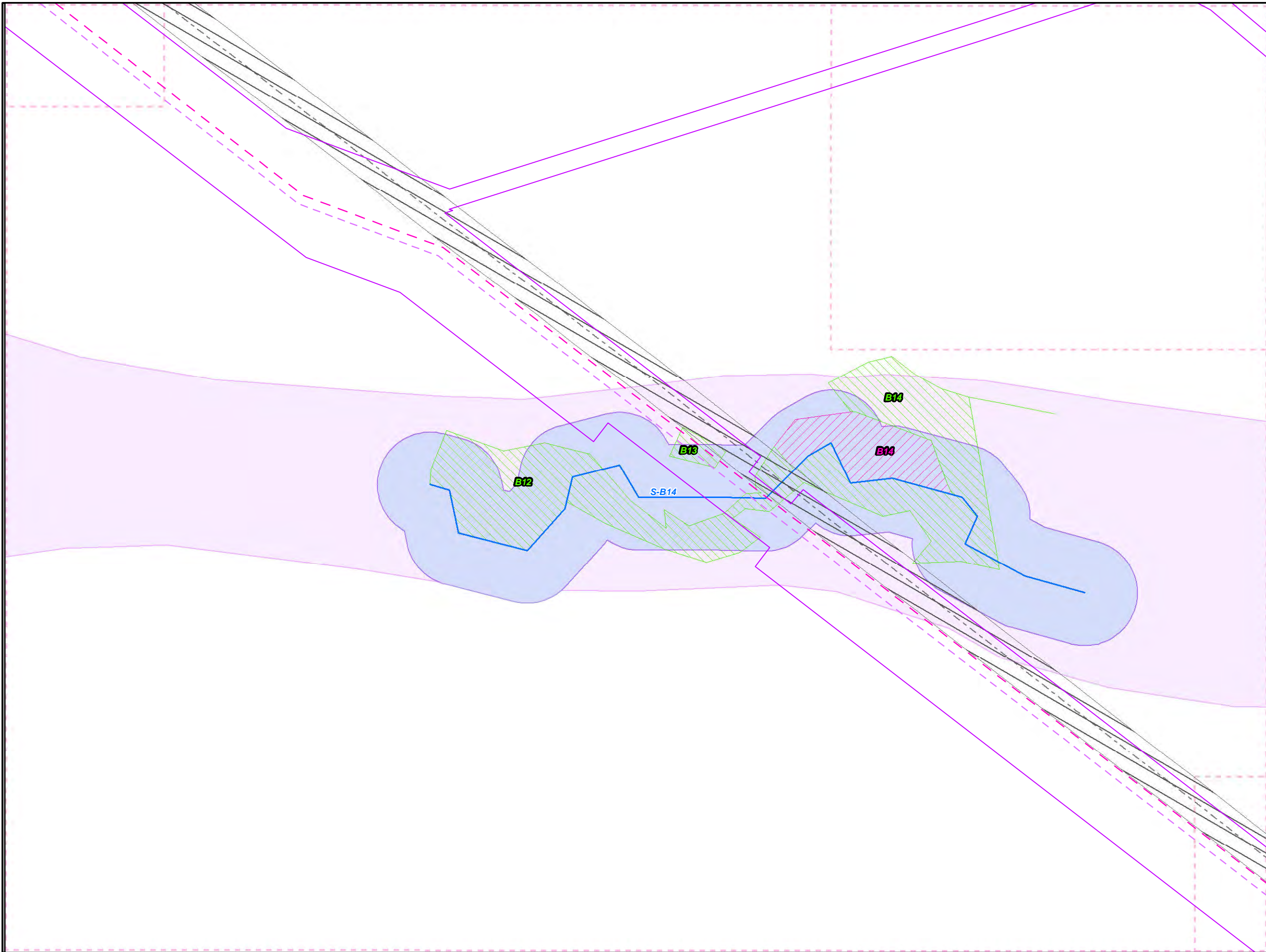


**ME1 8" and 12" Overlap with the
Proposed Pennsylvania Pipeline
Chester County, PA.
5 of 97**

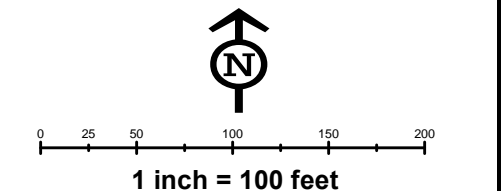
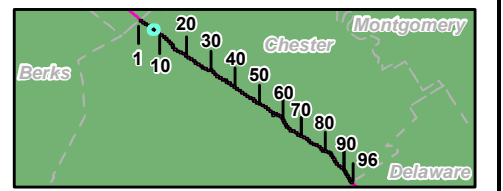
Prepared By: 	Date: 11/2016
-------------------------	--------------------------------

Base Map: ESRI ArcGIS Online, Roads from NRCS Geospatial Data Giveaway, 100-Year Floodplain from FEMA National Flood Hazard Layer, downloaded 09/2016.
Coordinate System: NAD 83 Stateplane, PA South, Feet

G:\GIS_files\PPP\GIS\MapDocs\CountyPermits\ChesterCounty\SitePlan_extramapsheet_2.mxd



- Legend**
- PPP 1
 - PPP 2
 - PPP LOD
 - 8" Centerline
 - ▭ 8" Pipeline Maintenance Corridor
 - ▣ Stations
 - ~ Ephemeral Stream
 - ~ Intermittent Stream
 - ~ Perennial Stream
 - ▭ Pond
 - ▭ PEM Wetland
 - ▭ PFO Wetland
 - ▭ PSS Wetland
 - ▭ Ch. 105 Floodways
 - ▭ Waived Ch. 105 Floodways
 - ▭ Ch. 106 Floodplain Fringe
 - Roads
 - Sheet Boundary




**ME1 8" and 12" Overlap with the
Proposed Pennsylvania Pipeline
Chester County, PA.
6 of 97**

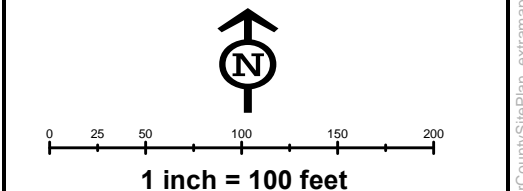
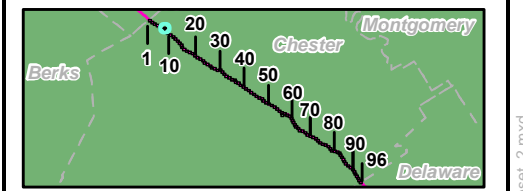
Prepared By: 	Date: 11/2016
-------------------------	-------------------------

Base Map: ESRI ArcGIS Online, Roads from NRCS Geospatial Data Giveaway, 100-Year Floodplain from FEMA National Flood Hazard Layer, downloaded 09/2016.
 Coordinate System: NAD 83 Stateplane, PA South, Feet

G:\GIS_files\PPP\GIS\MD\CountyPermits\ChesterCounty\SitePlan_extramaps\set_C2.mxd



- Legend**
- PPP 1
 - PPP 2
 - PPP LOD
 - 8" Centerline
 - ▭ 8" Pipeline Maintenance Corridor
 - ▣ Stations
 - ~ Ephemeral Stream
 - ~ Intermittent Stream
 - ~ Perennial Stream
 - ▭ Pond
 - ▭ PEM Wetland
 - ▭ PFO Wetland
 - ▭ PSS Wetland
 - ▭ Ch. 105 Floodways
 - ▭ Waived Ch. 105 Floodways
 - ▭ Ch. 106 Floodplain Fringe
 - Roads
 - Sheet Boundary




**ME1 8" and 12" Overlap with the
Proposed Pennsylvania Pipeline
Chester County, PA.
7 of 97**

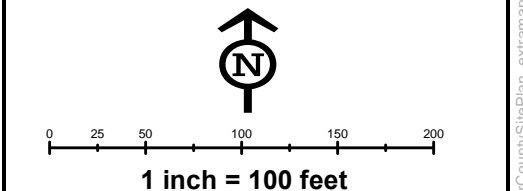
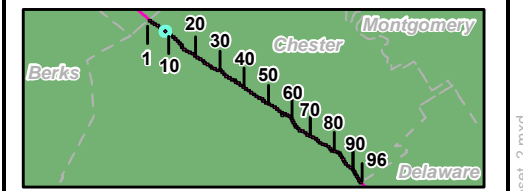
Prepared By: 	Date: 11/2016
-------------------------	--------------------------------

Base Map: ESRI ArcGIS Online, Roads from NRCS Geospatial Data Giveaway, 100-Year Floodplain from FEMA National Flood Hazard Layer, downloaded 09/2016.
Coordinate System: NAD 83 Stateplane, PA South, Feet

G:\GIS_files\PPP\GIS\MD\CountyPermits\ChesterCounty\SitePlan_extramaps\set_L2.mxd



- Legend**
- PPP 1
 - PPP 2
 - PPP LOD
 - 8" Centerline
 - ▨ 8" Pipeline Maintenance Corridor
 - ▣ Stations
 - ~ Ephemeral Stream
 - ~ Intermittent Stream
 - ~ Perennial Stream
 - ▨ Pond
 - ▨ PEM Wetland
 - ▨ PFO Wetland
 - ▨ PSS Wetland
 - ▨ Ch. 105 Floodways
 - ▨ Waived Ch. 105 Floodways
 - ▨ Ch. 106 Floodplain Fringe
 - Roads
 - Sheet Boundary

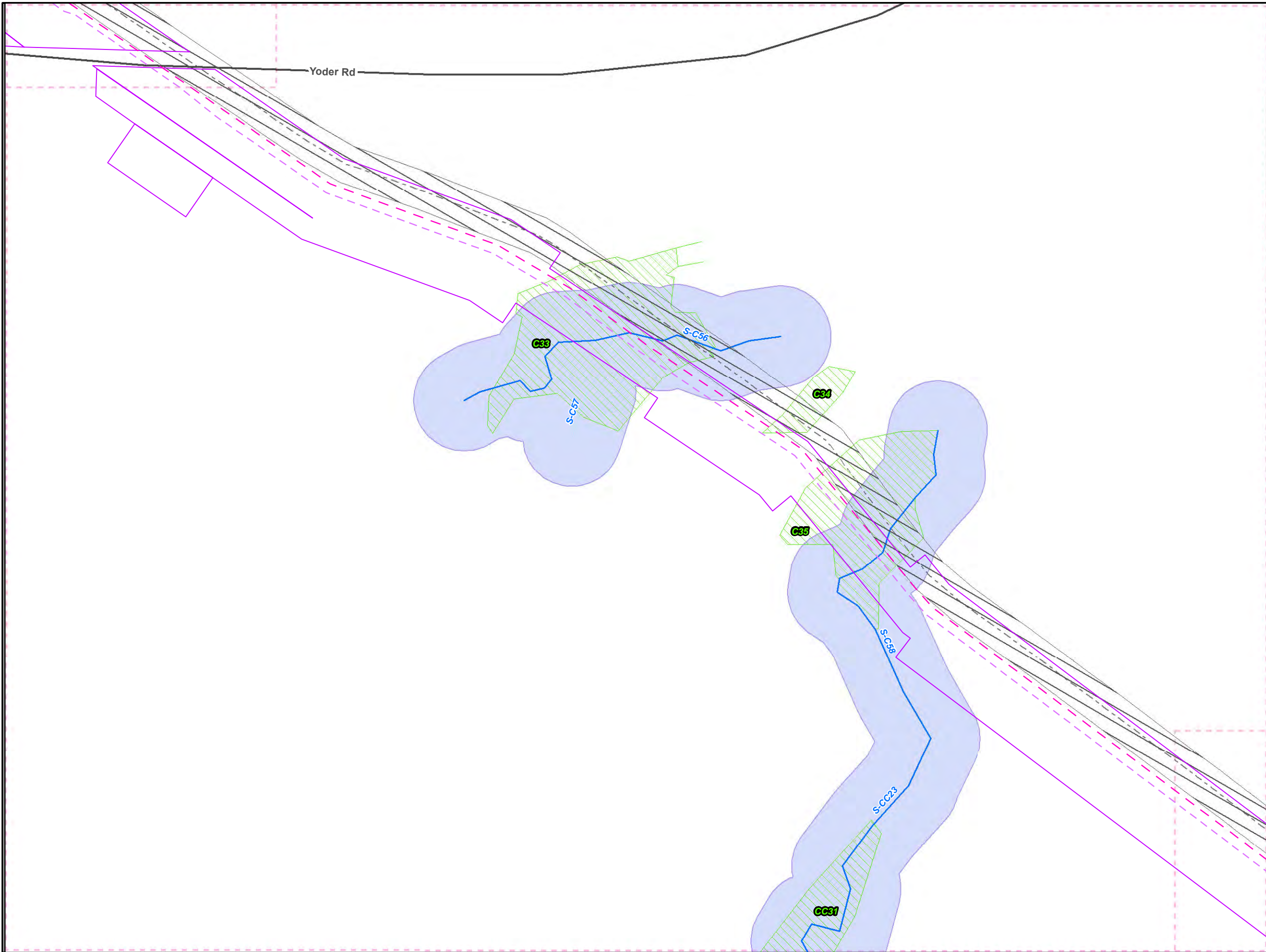


**ME1 8" and 12" Overlap with the
Proposed Pennsylvania Pipeline
Chester County, PA.
8 of 97**

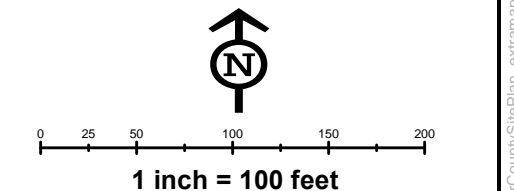
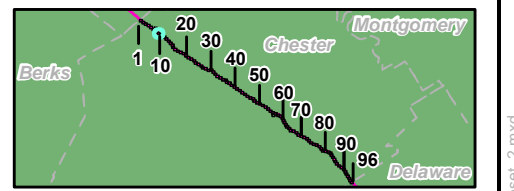
Prepared By: 	Date: 11/2016
-------------------------	--------------------------------

Base Map: ESRI ArcGIS Online, Roads from NRCS Geospatial Data Giveaway, 100-Year Floodplain from FEMA National Flood Hazard Layer, downloaded 09/2016.
 Coordinate System: NAD 83 Stateplane, PA South, Feet

G:\GIS_files\PPP\GIS\MapDocs\CountyPermits\ChesterCounty\SitePlan_extramapsheet_2.mxd



- Legend**
- PPP 1
 - PPP 2
 - PPP LOD
 - 8" Centerline
 - ▨ 8" Pipeline Maintenance Corridor
 - ▣ Stations
 - ~ Ephemeral Stream
 - ~ Intermittent Stream
 - ~ Perennial Stream
 - ▨ Pond
 - ▨ PEM Wetland
 - ▨ PFO Wetland
 - ▨ PSS Wetland
 - ▨ Ch. 105 Floodways
 - ▨ Waived Ch. 105 Floodways
 - ▨ Ch. 106 Floodplain Fringe
 - Roads
 - - - Sheet Boundary

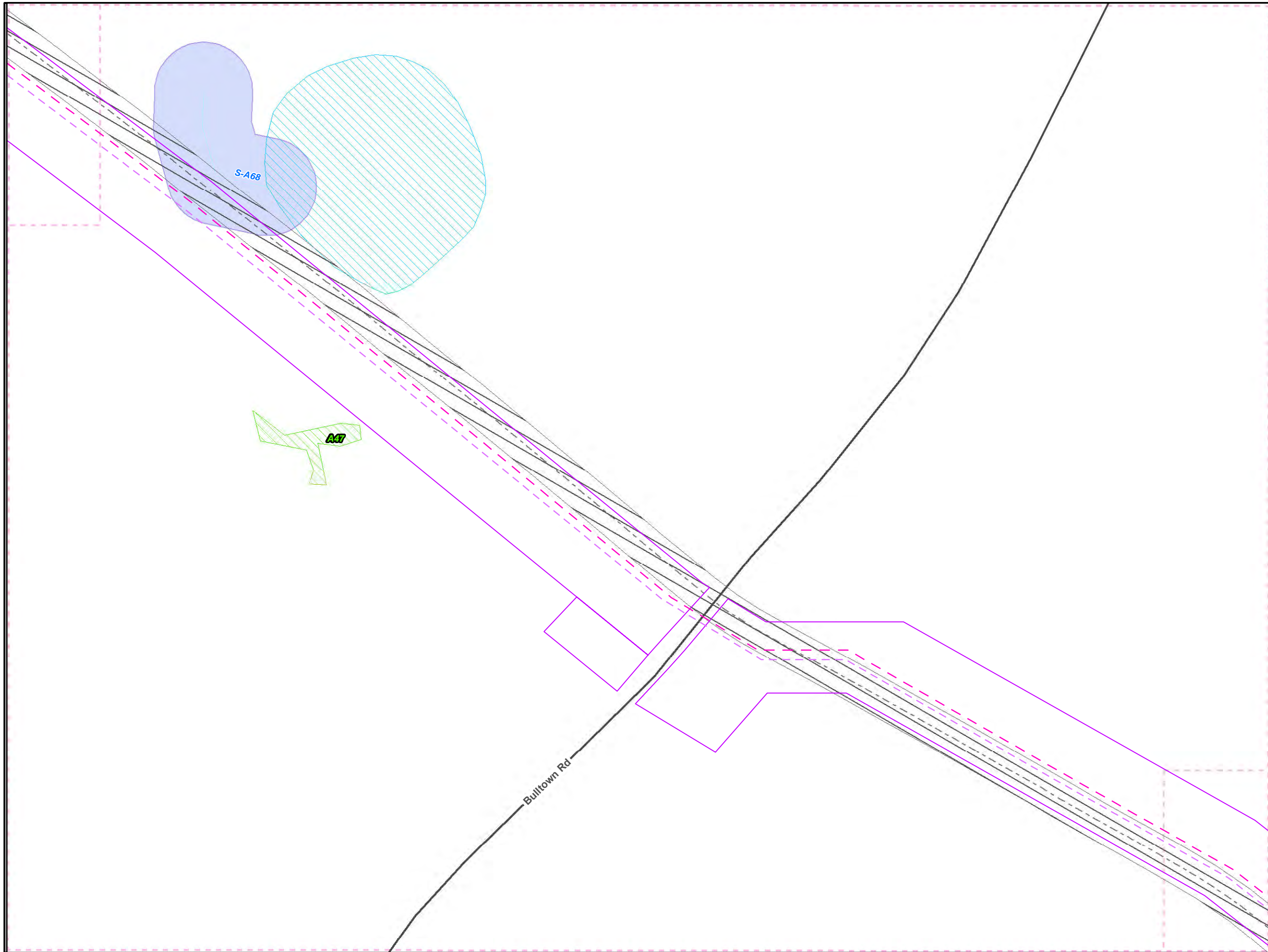


ME1 8" and 12" Overlap with the Proposed Pennsylvania Pipeline Chester County, PA.
 9 of 97

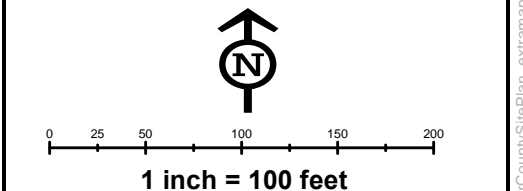
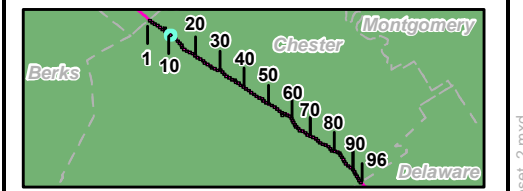
Prepared By:	Date:
TETRA TECH	11/2016

Base Map: ESRI ArcGIS Online, Roads from NRCS Geospatial Data Giveaway, 100-Year Floodplain from FEMA National Flood Hazard Layer, downloaded 09/2016.
 Coordinate System: NAD 83 Stateplane, PA South, Feet

G:\GIS_files\PPP\GIS\MD\CountyPermits\ChesterCounty\SitePlan_extramapset_L2.mxd



- Legend**
- PPP 1
 - PPP 2
 - PPP LOD
 - 8" Centerline
 - ▭ 8" Pipeline Maintenance Corridor
 - ▭ Stations
 - ~ Ephemeral Stream
 - ~ Intermittent Stream
 - ~ Perennial Stream
 - ▭ Pond
 - ▭ PEM Wetland
 - ▭ PFO Wetland
 - ▭ PSS Wetland
 - ▭ Ch. 105 Floodways
 - ▭ Waived Ch. 105 Floodways
 - ▭ Ch. 106 Floodplain Fringe
 - Roads
 - - - Sheet Boundary




ME1 8" and 12" Overlap with the Proposed Pennsylvania Pipeline Chester County, PA.
 10 of 97

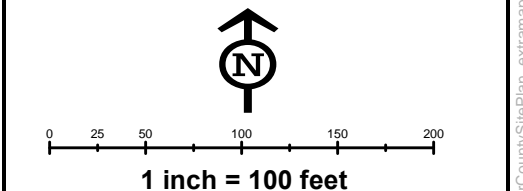
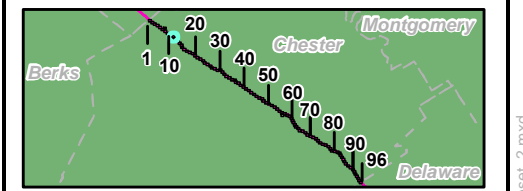
Prepared By: 	Date: 11/2016
--	-------------------------

Base Map: ESRI ArcGIS Online, Roads from NRCS Geospatial Data Giveaway, 100-Year Floodplain from FEMA National Flood Hazard Layer, downloaded 09/2016.
 Coordinate System: NAD 83 Stateplane, PA South, Feet

G:\GIS\Files\PPP\GIS\MapDocs\CountyPermits\ChesterCounty\SitePlan_extramapsheet_2.mxd



- Legend**
- PPP 1
 - PPP 2
 - PPP LOD
 - 8" Centerline
 - ▨ 8" Pipeline Maintenance Corridor
 - Stations
 - ~ Ephemeral Stream
 - ~ Intermittent Stream
 - ~ Perennial Stream
 - ▨ Pond
 - ▨ PEM Wetland
 - ▨ PFO Wetland
 - ▨ PSS Wetland
 - ▨ Ch. 105 Floodways
 - ▨ Waived Ch. 105 Floodways
 - ▨ Ch. 106 Floodplain Fringe
 - Roads
 - Sheet Boundary



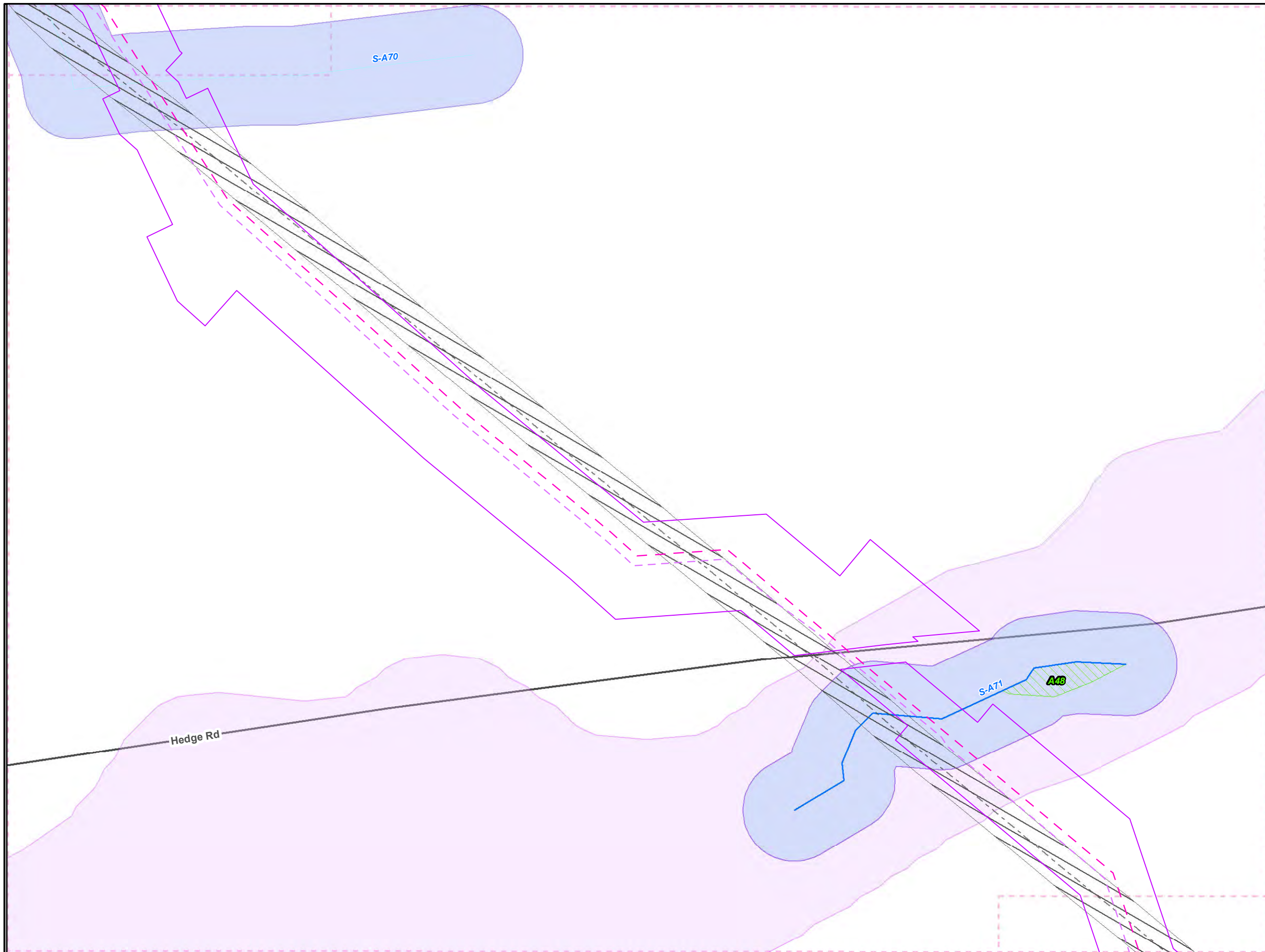
ME1 8" and 12" Overlap with the Proposed Pennsylvania Pipeline Chester County, PA.
 11 of 97

Prepared By: 	Date: 11/2016
--	--------------------------------

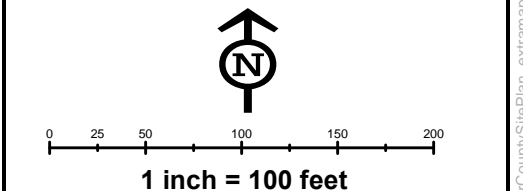
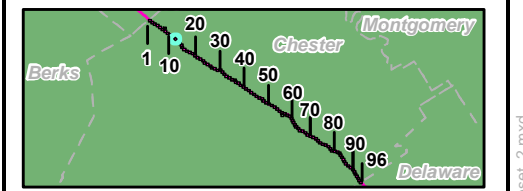
Base Map: ESRI ArcGIS Online, Roads from NRCS Geospatial Data Giveaway, 100-Year Floodplain from FEMA National Flood Hazard Layer, downloaded 09/2016.
 Coordinate System: NAD 83 Stateplane, PA South, Feet

S-A70

G:\GIS_files\PPP\GIS\MapDocs\CountyPermits\ChesterCounty\SitePlan_extramapsheet_2.mxd



- Legend**
- PPP 1
 - PPP 2
 - PPP LOD
 - - - 8" Centerline
 - ▨ 8" Pipeline Maintenance Corridor
 - Stations
 - ~ Ephemeral Stream
 - ~ Intermittent Stream
 - ~ Perennial Stream
 - ▨ Pond
 - ▨ PEM Wetland
 - ▨ PFO Wetland
 - ▨ PSS Wetland
 - ▨ Ch. 105 Floodways
 - ▨ Waived Ch. 105 Floodways
 - ▨ Ch. 106 Floodplain Fringe
 - Roads
 - - - Sheet Boundary




ME1 8" and 12" Overlap with the Proposed Pennsylvania Pipeline Chester County, PA.
 12 of 97

Prepared By: 	Date: 11/2016
--	-------------------------

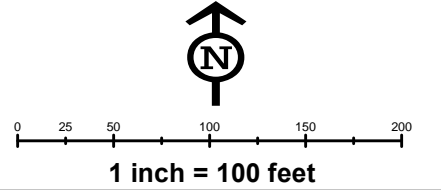
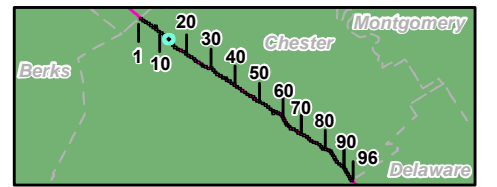
Base Map: ESRI ArcGIS Online, Roads from NRCS Geospatial Data Giveaway, 100-Year Floodplain from FEMA National Flood Hazard Layer, downloaded 09/2016.
 Coordinate System: NAD 83 Stateplane, PA South, Feet

G:\GIS_files\PPP\GIS\MapDocs\CountyPermits\ChesterCounty\SitePlan_extramapsheet_2.mxd



Legend


- PPP 1
- PPP 2
- PPP LOD
- - - 8" Centerline
- 8" Pipeline Maintenance Corridor
- Stations
- ~ Ephemeral Stream
- . . . Intermittent Stream
- ~ Perennial Stream
- ▨ Pond
- ▨ PEM Wetland
- ▨ PFO Wetland
- ▨ PSS Wetland
- ▨ Ch. 105 Floodways
- ▨ Waived Ch. 105 Floodways
- ▨ Ch. 106 Floodplain Fringe
- Roads
- Sheet Boundary



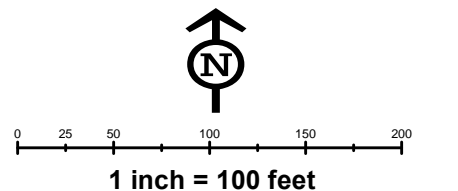
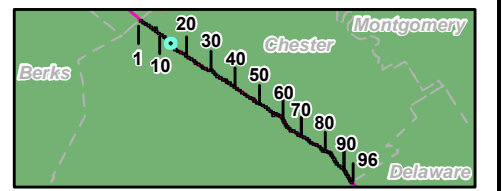
ME1 8" and 12" Overlap with the Proposed Pennsylvania Pipeline Chester County, PA.
13 of 97

Prepared By:	Date:
TETRA TECH	11/2016

Base Map: ESRI ArcGIS Online, Roads from NRCS Geospatial Data Giveaway, 100-Year Floodplain from FEMA National Flood Hazard Layer, downloaded 09/2016.
Coordinate System: NAD 83 Stateplane, PA South, Feet



- Legend**
- PPP 1
 - PPP 2
 - PPP LOD
 - 8" Centerline
 - ▨ 8" Pipeline Maintenance Corridor
 - ▣ Stations
 - ~ Ephemeral Stream
 - ~ Intermittent Stream
 - ~ Perennial Stream
 - ⊞ Pond
 - ⊞ PEM Wetland
 - ⊞ PFO Wetland
 - ⊞ PSS Wetland
 - ⊞ Ch. 105 Floodways
 - ⊞ Waived Ch. 105 Floodways
 - ⊞ Ch. 106 Floodplain Fringe
 - Roads
 - - - Sheet Boundary

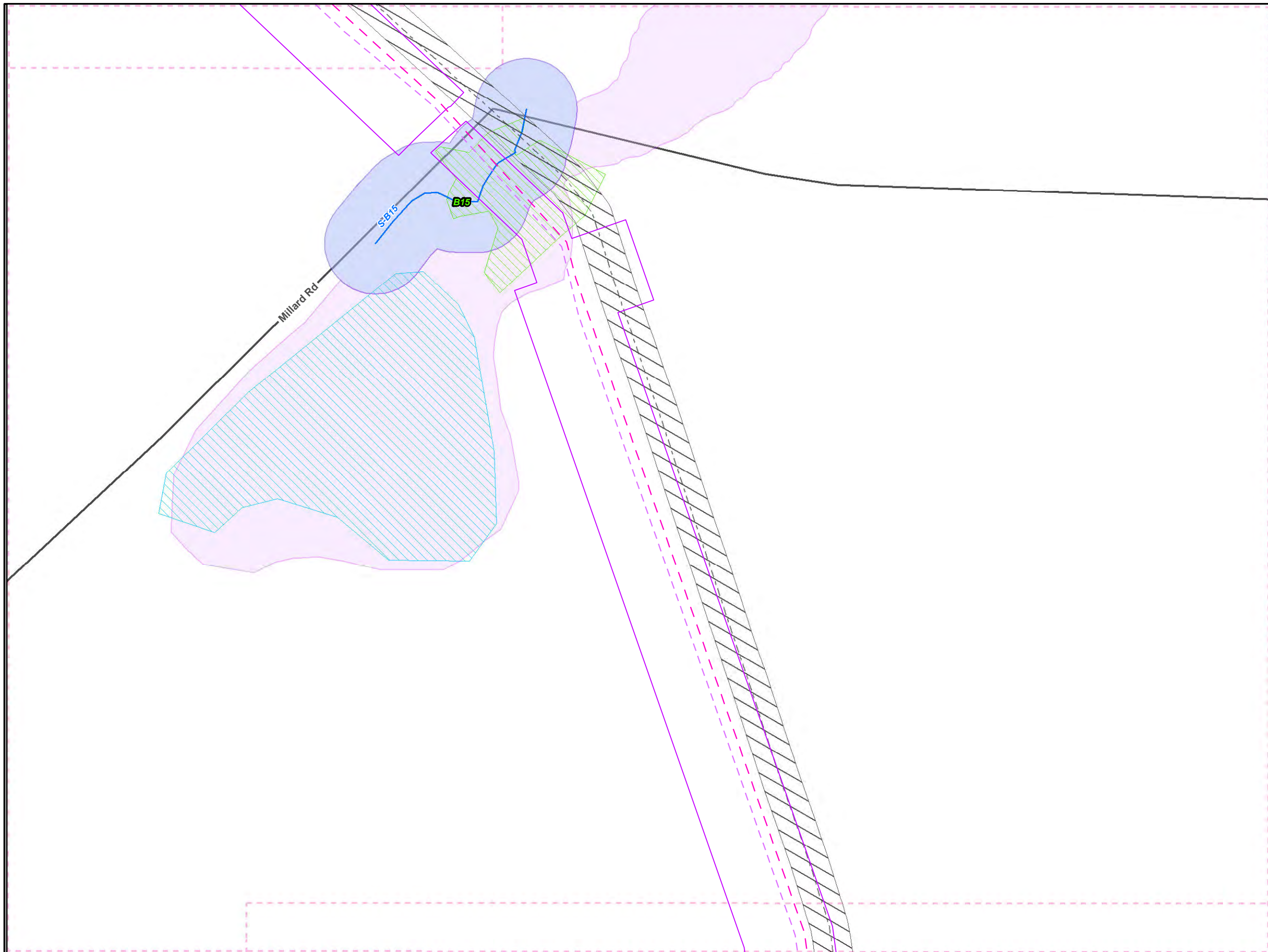


**ME1 8" and 12" Overlap with the
Proposed Pennsylvania Pipeline
Chester County, PA.
14 of 97**

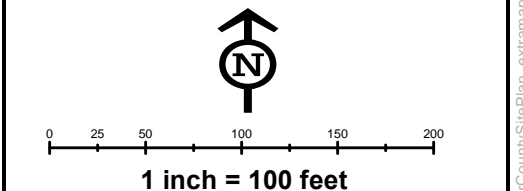
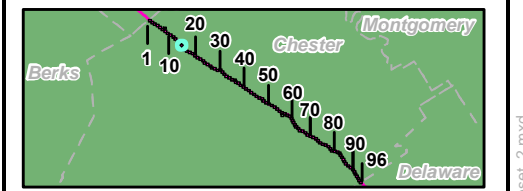
Prepared By: 	Date: 11/2016
-------------------------	--------------------------------

Base Map: ESRI ArcGIS Online, Roads from NRCS Geospatial Data Giveaway, 100-Year Floodplain from FEMA National Flood Hazard Layer, downloaded 09/2016.
Coordinate System: NAD 83 Stateplane, PA South, Feet

G:\GIS_files\PPP\GIS\MapDocs\CountyPermits\ChesterCounty\SitePlan_extramaps\set_L2.mxd



- Legend**
- PPP 1
 - PPP 2
 - PPP LOD
 - 8" Centerline
 - ▨ 8" Pipeline Maintenance Corridor
 - ▣ Stations
 - ~ Ephemeral Stream
 - ~ Intermittent Stream
 - ~ Perennial Stream
 - ▣ Pond
 - ▣ PEM Wetland
 - ▣ PFO Wetland
 - ▣ PSS Wetland
 - ▣ Ch. 105 Floodways
 - ▣ Waived Ch. 105 Floodways
 - ▣ Ch. 106 Floodplain Fringe
 - Roads
 - - - Sheet Boundary

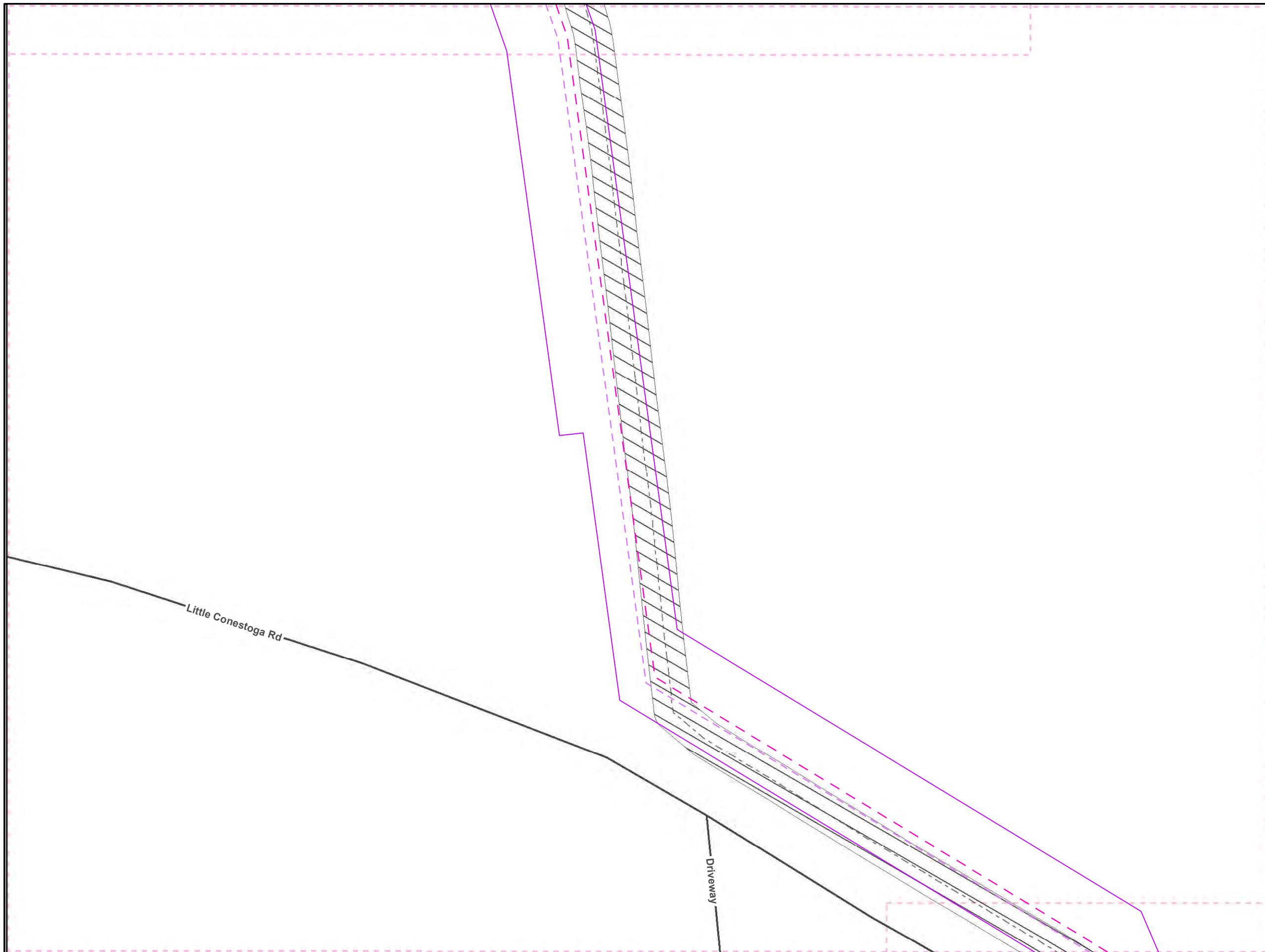


ME1 8" and 12" Overlap with the Proposed Pennsylvania Pipeline Chester County, PA.
 15 of 97

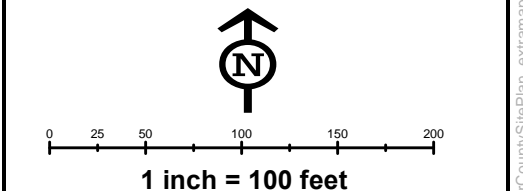
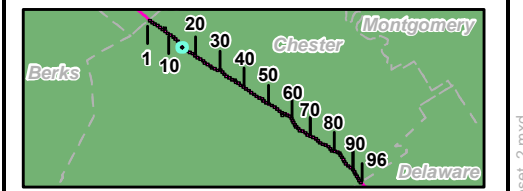
Prepared By: 	Date: 11/2016
--	-------------------------

Base Map: ESRI ArcGIS Online, Roads from NRCS Geospatial Data Giveaway, 100-Year Floodplain from FEMA National Flood Hazard Layer, downloaded 09/2016.
 Coordinate System: NAD 83 Stateplane, PA South, Feet

G:\GIS_files\PPP\GIS\MapDocs\CountyPermits\ChesterCounty\SitePlan_extramapset_L2.mxd



- Legend**
- PPP 1
 - PPP 2
 - PPP LOD
 - 8" Centerline
 - ▨ 8" Pipeline Maintenance Corridor
 - ▣ Stations
 - ~ Ephemeral Stream
 - ~ Intermittent Stream
 - ~ Perennial Stream
 - ▨ Pond
 - ▨ PEM Wetland
 - ▨ PFO Wetland
 - ▨ PSS Wetland
 - ▨ Ch. 105 Floodways
 - ▨ Waived Ch. 105 Floodways
 - ▨ Ch. 106 Floodplain Fringe
 - Roads
 - - - Sheet Boundary




ME1 8" and 12" Overlap with the Proposed Pennsylvania Pipeline Chester County, PA.
16 of 97

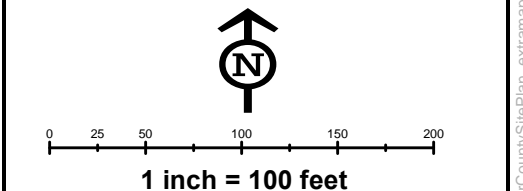
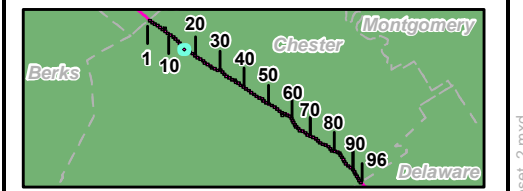
Prepared By: TETRA TECH	Date: 11/2016
-----------------------------------	-------------------------

Base Map: ESRI ArcGIS Online, Roads from NRCS Geospatial Data Giveaway, 100-Year Floodplain from FEMA National Flood Hazard Layer, downloaded 09/2016.
Coordinate System: NAD 83 Stateplane, PA South, Feet

G:\GIS_files\PPP\GIS\MD\CountyPermits\ChesterCounty\SitePlan_extramapset_L2.mxd



- Legend**
- PPP 1
 - PPP 2
 - PPP LOD
 - - - 8" Centerline
 - ▨ 8" Pipeline Maintenance Corridor
 - ▣ Stations
 - ~ Ephemeral Stream
 - ~ Intermittent Stream
 - ~ Perennial Stream
 - ▨ Pond
 - ▨ PEM Wetland
 - ▨ PFO Wetland
 - ▨ PSS Wetland
 - ▨ Ch. 105 Floodways
 - ▨ Waived Ch. 105 Floodways
 - ▨ Ch. 106 Floodplain Fringe
 - Roads
 - - - Sheet Boundary




**ME1 8" and 12" Overlap with the
Proposed Pennsylvania Pipeline
Chester County, PA.
17 of 97**

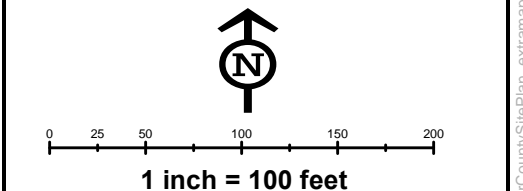
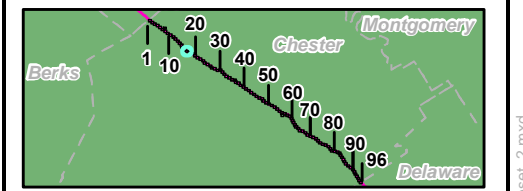
Prepared By: 	Date: 11/2016
--	-------------------------

Base Map: ESRI ArcGIS Online, Roads from NRCS Geospatial Data Giveaway, 100-Year Floodplain from FEMA National Flood Hazard Layer, downloaded 09/2016.
Coordinate System: NAD 83 Stateplane, PA South, Feet

G:\GIS_files\PPP\GIS\MD\CountyPermits\ChesterCounty\SitePlan_extramaps\set_L2.mxd



- Legend**
- PPP 1
 - PPP 2
 - PPP LOD
 - 8" Centerline
 - ▨ 8" Pipeline Maintenance Corridor
 - Stations
 - ~ Ephemeral Stream
 - ~ Intermittent Stream
 - ~ Perennial Stream
 - Pond
 - ▨ PEM Wetland
 - ▨ PFO Wetland
 - ▨ PSS Wetland
 - ▨ Ch. 105 Floodways
 - ▨ Waived Ch. 105 Floodways
 - ▨ Ch. 106 Floodplain Fringe
 - Roads
 - Sheet Boundary

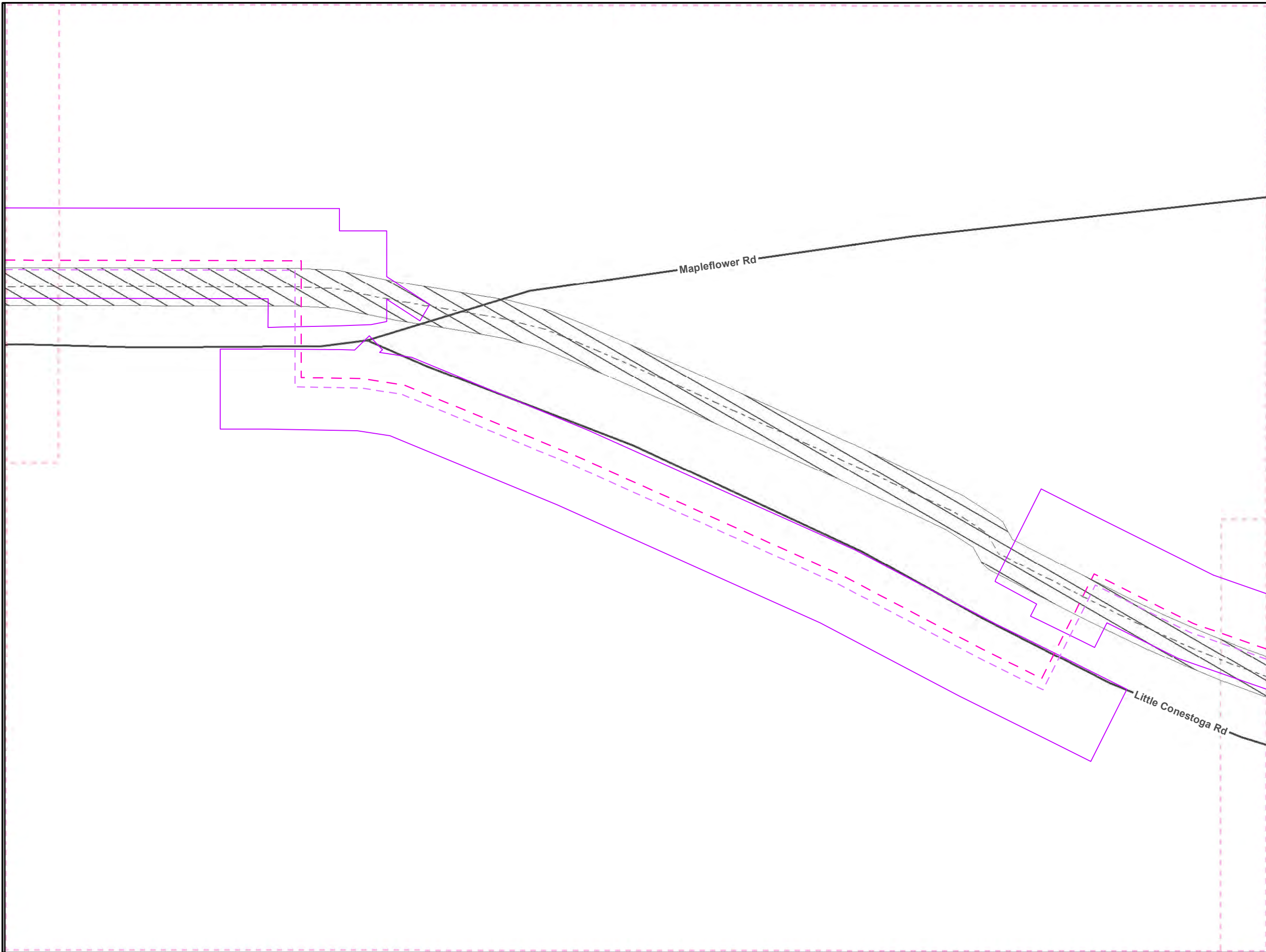


ME 8" and 12" Overlap with the Proposed Pennsylvania Pipeline Chester County, PA.
18 of 97

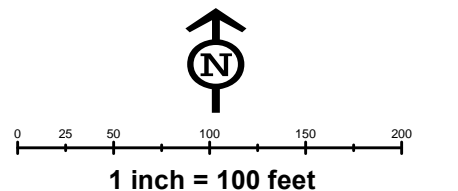
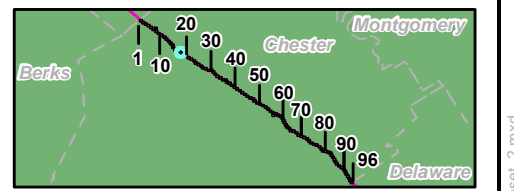
Prepared By: TETRA TECH	Date: 11/2016
-----------------------------------	-------------------------

Base Map: ESRI ArcGIS Online, Roads from NRCS Geospatial Data Giveaway, 100-Year Floodplain from FEMA National Flood Hazard Layer, downloaded 09/2016.
Coordinate System: NAD 83 Stateplane, PA South, Feet

G:\GIS\Files\PPP\GIS\MapDocs\CountyPermits\ChesterCounty\SitePlan_extramapsheet_2.mxd



- Legend**
- PPP 1
 - PPP 2
 - PPP LOD
 - 8" Centerline
 - 8" Pipeline Maintenance Corridor
 - Stations
 - ~ Ephemeral Stream
 - ~ Intermittent Stream
 - ~ Perennial Stream
 - ~ Pond
 - ~ PEM Wetland
 - ~ PFO Wetland
 - ~ PSS Wetland
 - ~ Ch. 105 Floodways
 - ~ Waived Ch. 105 Floodways
 - ~ Ch. 106 Floodplain Fringe
 - Roads
 - Sheet Boundary

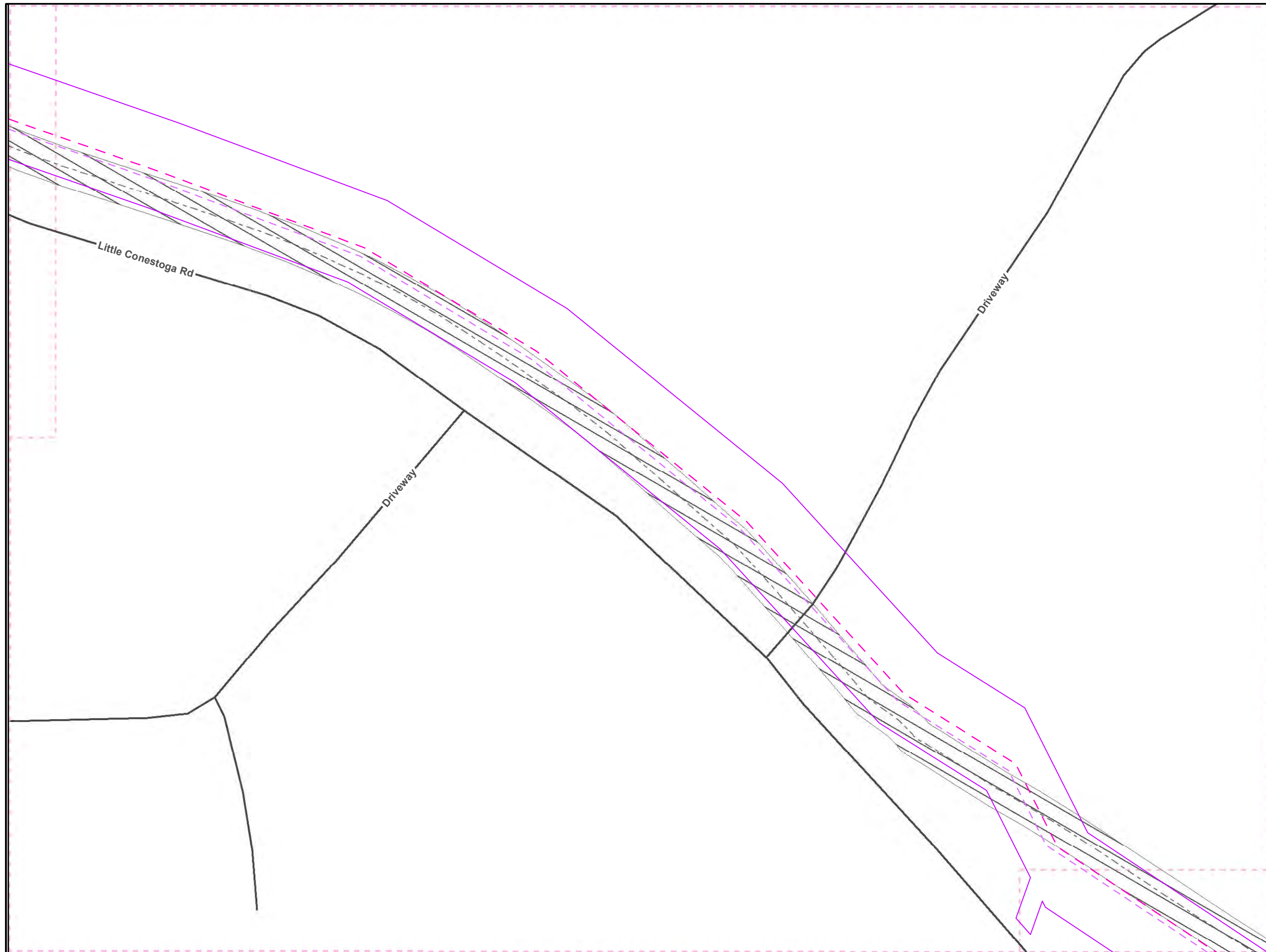


**ME1 8" and 12" Overlap with the
Proposed Pennsylvania Pipeline
Chester County, PA.
19 of 97**

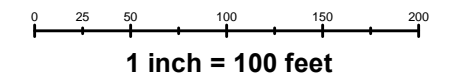
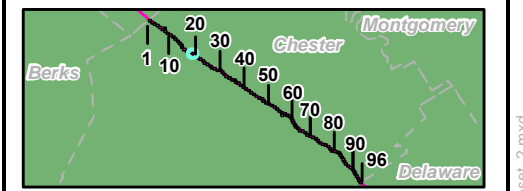
Prepared By: 	Date: 11/2016
-------------------------	--------------------------------

Base Map: ESRI ArcGIS Online, Roads from NRCS Geospatial Data Giveaway, 100-Year Floodplain from FEMA National Flood Hazard Layer, downloaded 09/2016.
Coordinate System: NAD 83 Stateplane, PA South, Feet

G:\GIS_files\PPP\GIS\MD\CountyPermits\ChesterCounty\SitePlan_extramapset_L2.mxd



- Legend**
- PPP 1
 - PPP 2
 - PPP LOD
 - 8" Centerline
 - ▨ 8" Pipeline Maintenance Corridor
 - ▣ Stations
 - ~ Ephemeral Stream
 - ~ Intermittent Stream
 - ~ Perennial Stream
 - ▨ Pond
 - ▨ PEM Wetland
 - ▨ PFO Wetland
 - ▨ PSS Wetland
 - ▨ Ch. 105 Floodways
 - ▨ Waived Ch. 105 Floodways
 - ▨ Ch. 106 Floodplain Fringe
 - Roads
 - - - Sheet Boundary




1 inch = 100 feet

**ME1 8" and 12" Overlap with the
Proposed Pennsylvania Pipeline
Chester County, PA.
20 of 97**

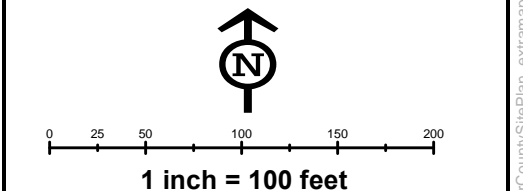
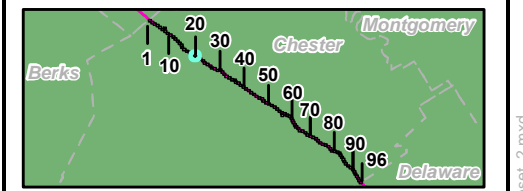
Prepared By: 	Date: 11/2016
--	-------------------------

Base Map: ESRI ArcGIS Online, Roads from NRCS Geospatial Data Giveaway, 100-Year Floodplain from FEMA National Flood Hazard Layer, downloaded 09/2016.
Coordinate System: NAD 83 Stateplane, PA South, Feet

G:\GIS_files\PPP\GIS\MD\CountyPermits\ChesterCounty\SitePlan_extramapset_L2.mxd



- Legend**
- PPP 1
 - PPP 2
 - PPP LOD
 - 8" Centerline
 - ▨ 8" Pipeline Maintenance Corridor
 - ▣ Stations
 - ~ Ephemeral Stream
 - ~ Intermittent Stream
 - ~ Perennial Stream
 - ▨ Pond
 - ▨ PEM Wetland
 - ▨ PFO Wetland
 - ▨ PSS Wetland
 - ▨ Ch. 105 Floodways
 - ▨ Waived Ch. 105 Floodways
 - ▨ Ch. 106 Floodplain Fringe
 - Roads
 - - - Sheet Boundary

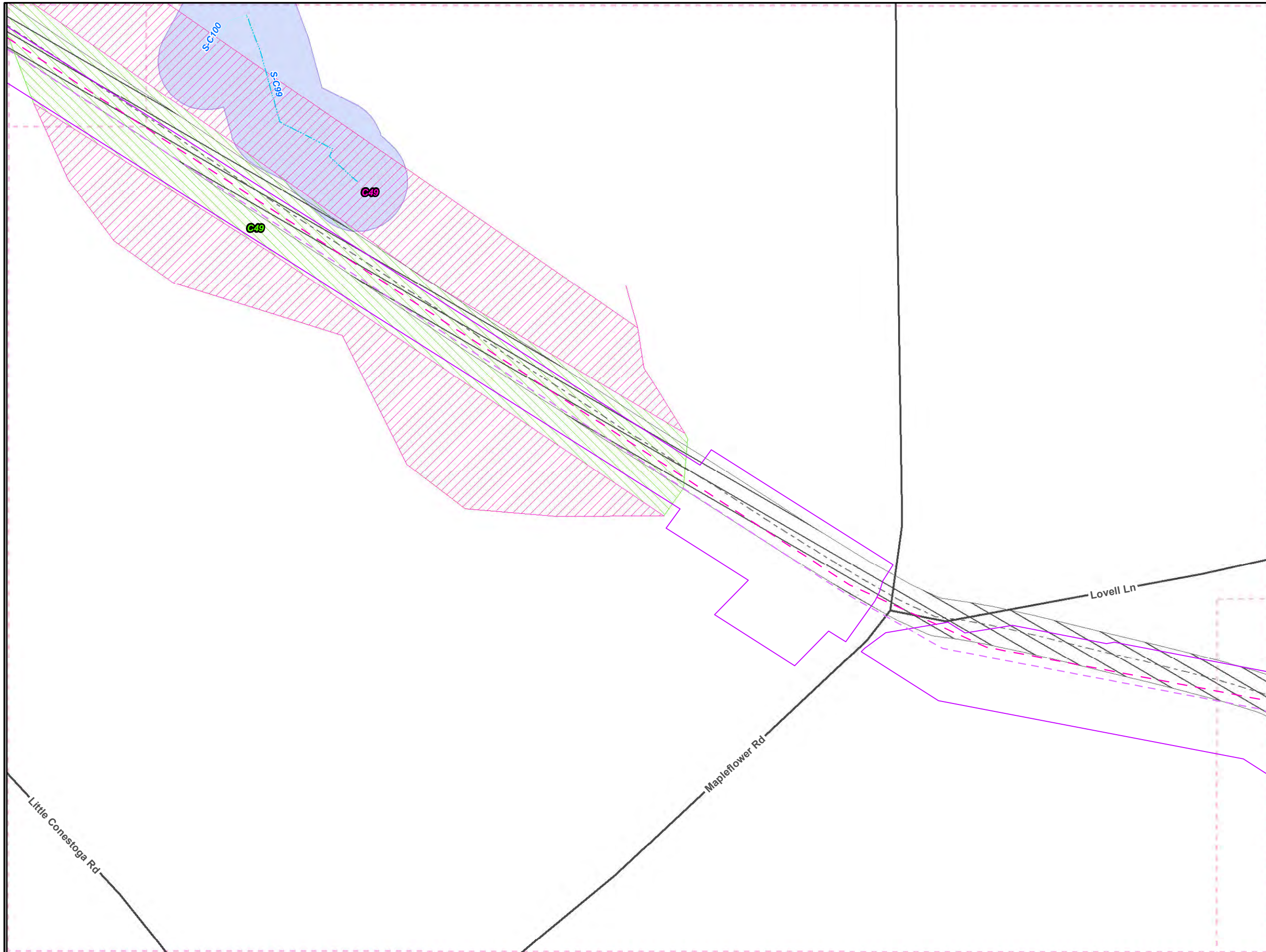


**ME1 8" and 12" Overlap with the
Proposed Pennsylvania Pipeline
Chester County, PA.
21 of 97**

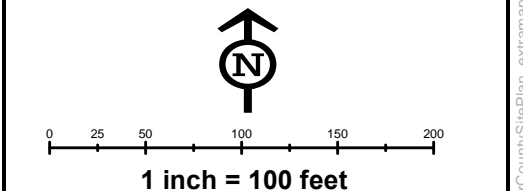
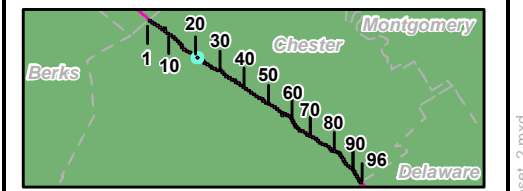
Prepared By: 	Date: 11/2016
-------------------------	-------------------------

Base Map: ESRI ArcGIS Online, Roads from NRCS Geospatial Data Giveaway, 100-Year Floodplain from FEMA National Flood Hazard Layer, downloaded 09/2016.
Coordinate System: NAD 83 Stateplane, PA South, Feet

G:\GIS_files\PPP\GIS\MapDocs\CountyPermits\ChesterCounty\SitePlan_extramapsheet_2.mxd



- Legend**
- PPP 1
 - PPP 2
 - PPP LOD
 - - - 8" Centerline
 - ▨ 8" Pipeline Maintenance Corridor
 - ▣ Stations
 - ~ Ephemeral Stream
 - ~ Intermittent Stream
 - ~ Perennial Stream
 - ▣ Pond
 - ▨ PEM Wetland
 - ▨ PFO Wetland
 - ▨ PSS Wetland
 - ▨ Ch. 105 Floodways
 - ▨ Waived Ch. 105 Floodways
 - ▨ Ch. 106 Floodplain Fringe
 - Roads
 - - - Sheet Boundary




ME1 8" and 12" Overlap with the Proposed Pennsylvania Pipeline Chester County, PA.
 22 of 97

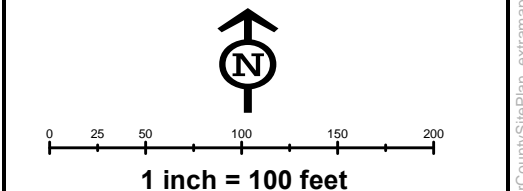
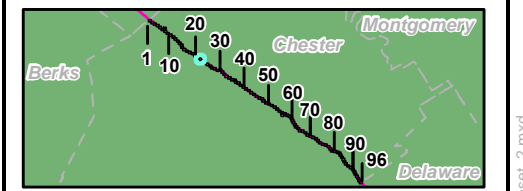
Prepared By: 	Date: 11/2016
--	-------------------------

Base Map: ESRI ArcGIS Online, Roads from NRCS Geospatial Data Giveaway, 100-Year Floodplain from FEMA National Flood Hazard Layer, downloaded 09/2016.
 Coordinate System: NAD 83 Stateplane, PA South, Feet

G:\GIS_files\PPP\GIS\MD\CountyPermits\ChesterCounty\SitePlan_extramapset_L2.mxd



- Legend**
- PPP 1
 - PPP 2
 - PPP LOD
 - 8" Centerline
 - ▨ 8" Pipeline Maintenance Corridor
 - ▣ Stations
 - ~ Ephemeral Stream
 - ~ Intermittent Stream
 - ~ Perennial Stream
 - ▨ Pond
 - ▨ PEM Wetland
 - ▨ PFO Wetland
 - ▨ PSS Wetland
 - ▨ Ch. 105 Floodways
 - ▨ Waived Ch. 105 Floodways
 - ▨ Ch. 106 Floodplain Fringe
 - Roads
 - - - Sheet Boundary




**ME1 8" and 12" Overlap with the
Proposed Pennsylvania Pipeline
Chester County, PA.
23 of 97**

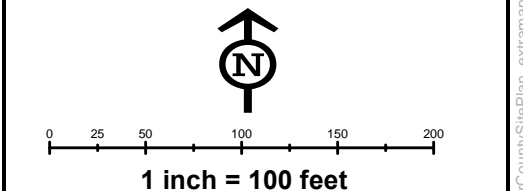
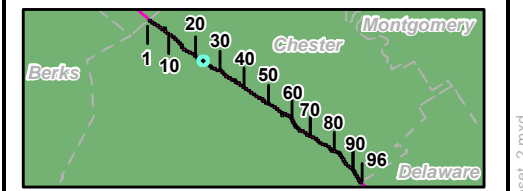
Prepared By: 	Date: 11/2016
-------------------------	--------------------------------

Base Map: ESRI ArcGIS Online, Roads from NRCS Geospatial Data Giveaway, 100-Year Floodplain from FEMA National Flood Hazard Layer, downloaded 09/2016.
 Coordinate System: NAD 83 Stateplane, PA South, Feet

G:\GIS\Files\PPP\GIS\MapDocs\CountyPermits\ChesterCounty\SitePlan_extramapsheet_2.mxd



- Legend**
- PPP 1
 - PPP 2
 - PPP LOD
 - 8" Centerline
 - ▨ 8" Pipeline Maintenance Corridor
 - ▣ Stations
 - ~ Ephemeral Stream
 - - - Intermittent Stream
 - Perennial Stream
 - ▨ Pond
 - ▨ PEM Wetland
 - ▨ PFO Wetland
 - ▨ PSS Wetland
 - ▨ Ch. 105 Floodways
 - ▨ Waived Ch. 105 Floodways
 - ▨ Ch. 106 Floodplain Fringe
 - Roads
 - Sheet Boundary

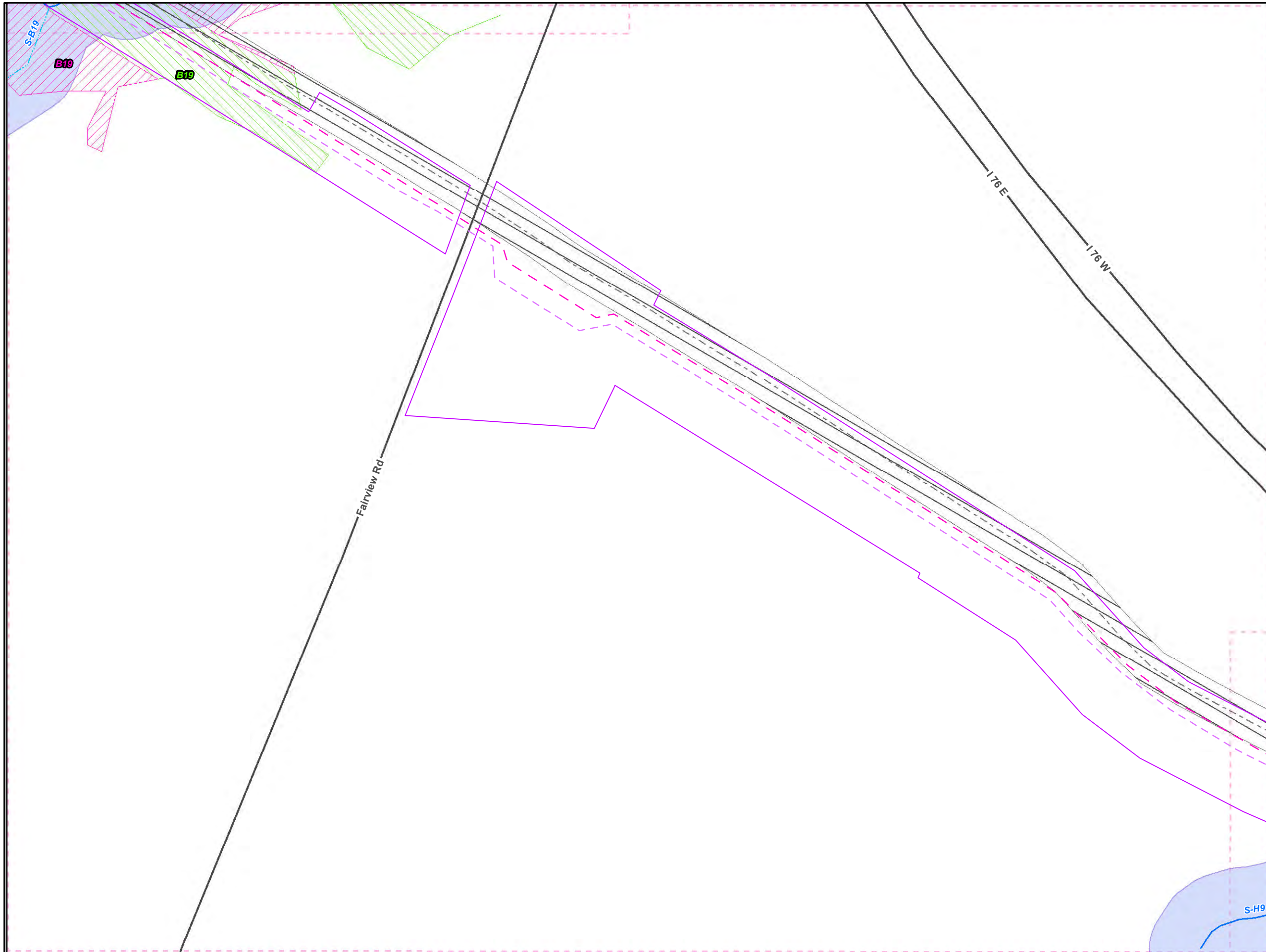


**ME1 8" and 12" Overlap with the
Proposed Pennsylvania Pipeline
Chester County, PA.
24 of 97**

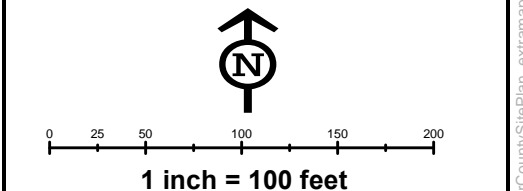
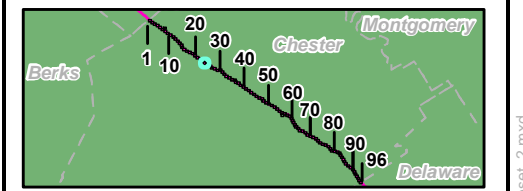
Prepared By: 	Date: 11/2016
------------------	-------------------------

Base Map: ESRI ArcGIS Online, Roads from NRCS Geospatial Data Giveaway, 100-Year Floodplain from FEMA National Flood Hazard Layer, downloaded 09/2016.
Coordinate System: NAD 83 Stateplane, PA South, Feet

G:\GIS_files\PPP\GIS\MapDocs\CountyPermits\ChesterCounty\SitePlan_extramapset_L2.mxd



- Legend**
- PPP 1
 - PPP 2
 - PPP LOD
 - - - 8" Centerline
 - ▭ 8" Pipeline Maintenance Corridor
 - ▣ Stations
 - ~ Ephemeral Stream
 - ~ Intermittent Stream
 - ~ Perennial Stream
 - ⊡ Pond
 - ⊡ PEM Wetland
 - ⊡ PFO Wetland
 - ⊡ PSS Wetland
 - ⊡ Ch. 105 Floodways
 - ⊡ Waived Ch. 105 Floodways
 - ⊡ Ch. 106 Floodplain Fringe
 - Roads
 - - - Sheet Boundary

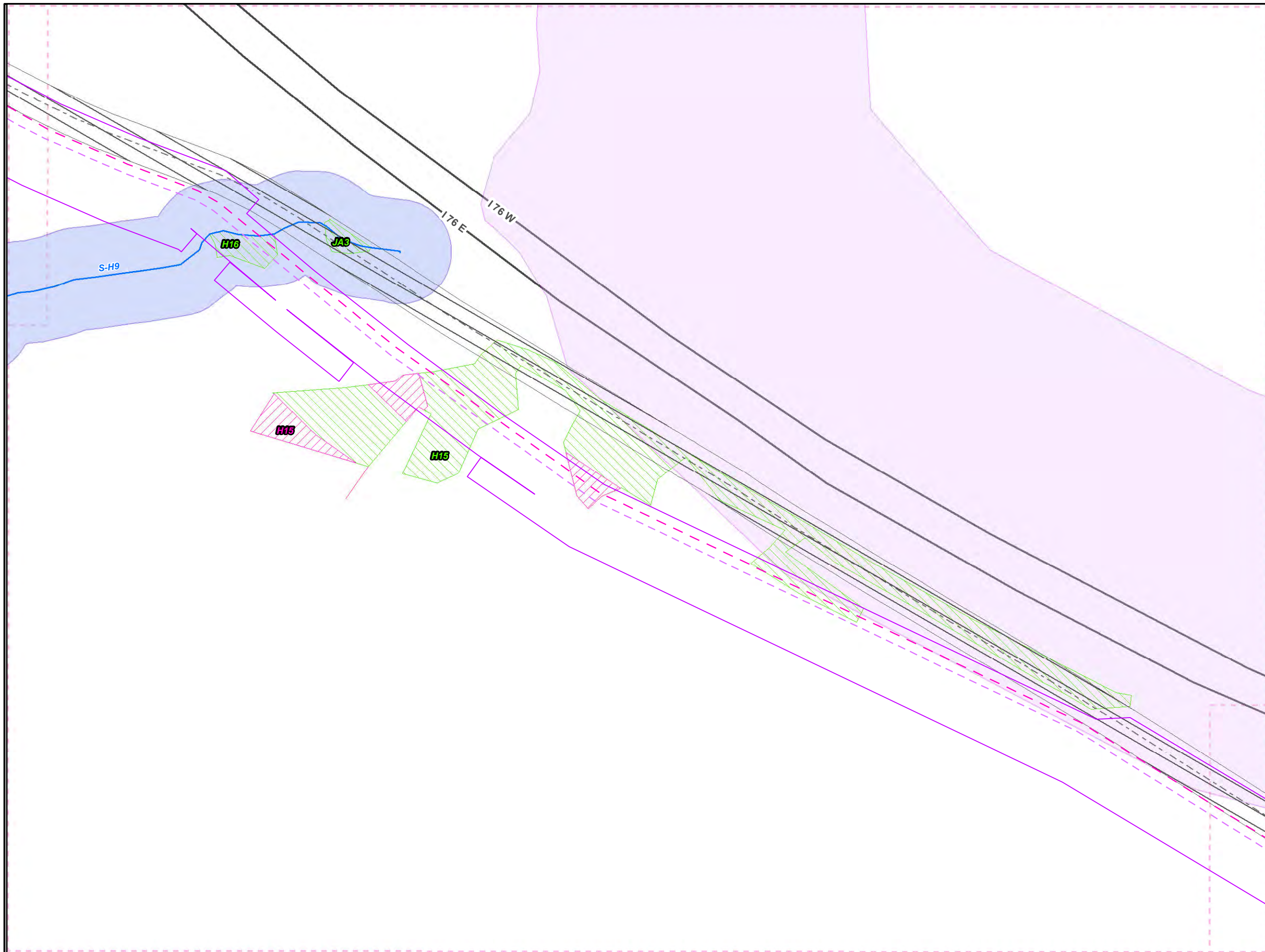


ME1 8" and 12" Overlap with the Proposed Pennsylvania Pipeline Chester County, PA.
 25 of 97

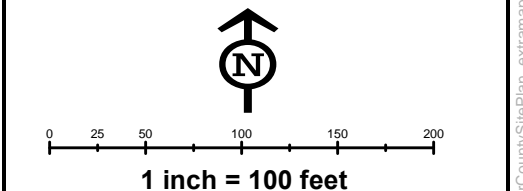
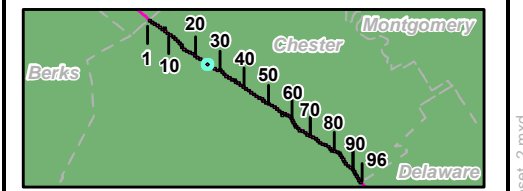
Prepared By: 	Date: 11/2016
--	-------------------------

Base Map: ESRI ArcGIS Online, Roads from NRCS Geospatial Data Giveaway, 100-Year Floodplain from FEMA National Flood Hazard Layer, downloaded 09/2016.
 Coordinate System: NAD 83 Stateplane, PA South, Feet

G:\GIS\PPF\GIS\MD\CountyPermits\ChesterCounty\SitePlan_extramapset_L2.mxd



- Legend**
- PPP 1
 - PPP 2
 - PPP LOD
 - 8" Centerline
 - ▭ 8" Pipeline Maintenance Corridor
 - ▭ Stations
 - ~ Ephemeral Stream
 - ~ Intermittent Stream
 - ~ Perennial Stream
 - ▭ Pond
 - ▭ PEM Wetland
 - ▭ PFO Wetland
 - ▭ PSS Wetland
 - ▭ Ch. 105 Floodways
 - ▭ Waived Ch. 105 Floodways
 - ▭ Ch. 106 Floodplain Fringe
 - Roads
 - - - Sheet Boundary

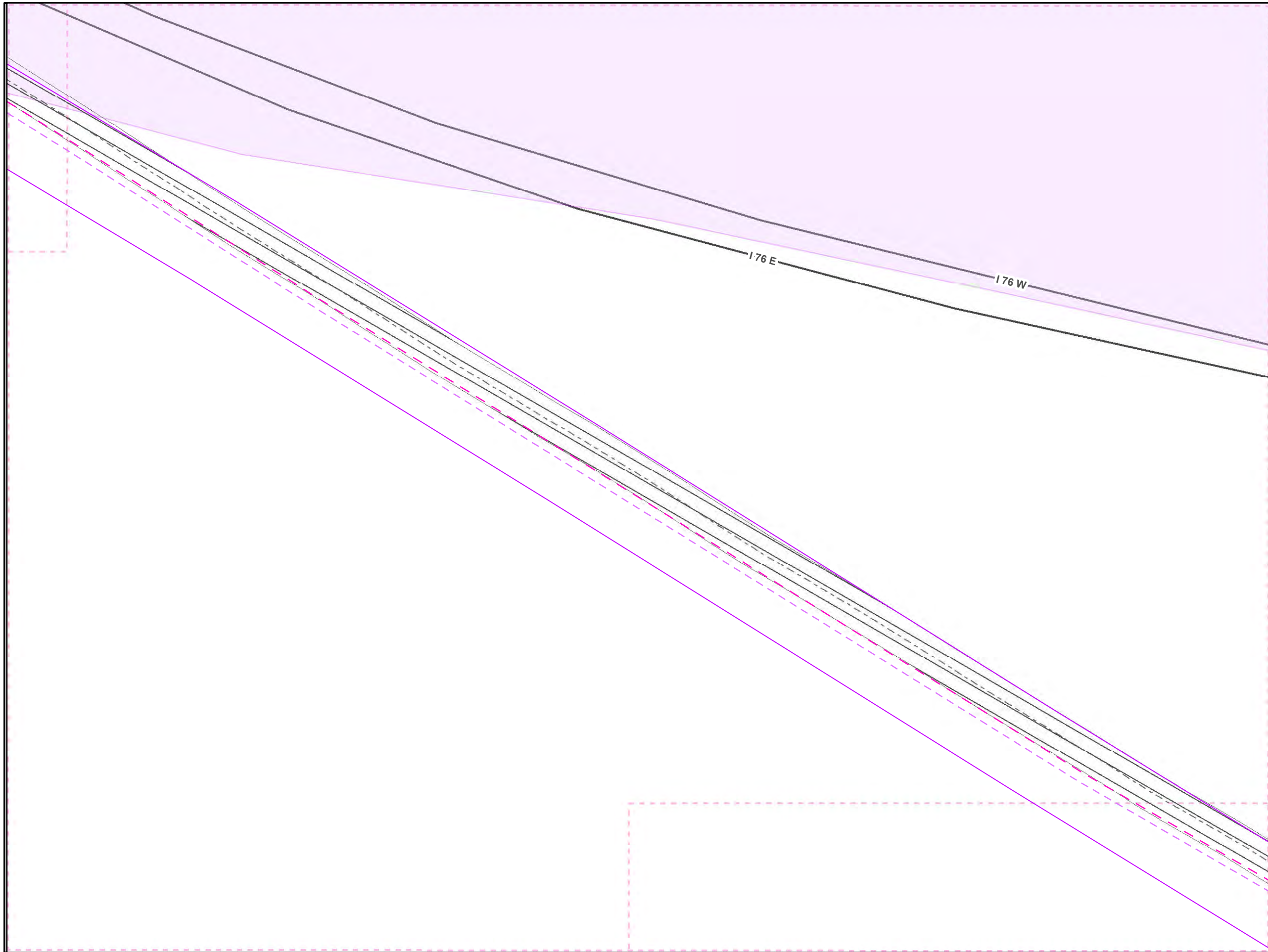


**ME1 8" and 12" Overlap with the
Proposed Pennsylvania Pipeline
Chester County, PA.
26 of 97**

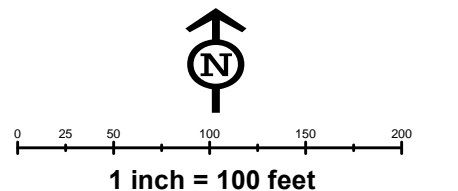
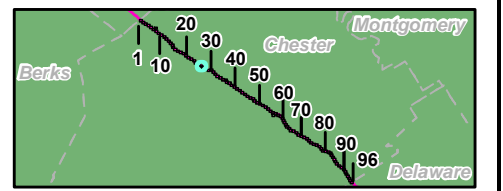
Prepared By: 	Date: 11/2016
-------------------------	--------------------------------

Base Map: ESRI ArcGIS Online, Roads from NRCS Geospatial Data Giveaway, 100-Year Floodplain from FEMA National Flood Hazard Layer, downloaded 09/2016.
 Coordinate System: NAD 83 Stateplane, PA South, Feet

G:\GIS_files\PPP\GIS\MapDocs\CountyPermits\ChesterCounty\SitePlan_extramapset_L2.mxd



- Legend**
- PPP 1
 - PPP 2
 - PPP LOD
 - - - 8" Centerline
 - ▭ 8" Pipeline Maintenance Corridor
 - ▣ Stations
 - ~ Ephemeral Stream
 - ~ Intermittent Stream
 - ~ Perennial Stream
 - ▨ Pond
 - ▨ PEM Wetland
 - ▨ PFO Wetland
 - ▨ PSS Wetland
 - ▨ Ch. 105 Floodways
 - ▨ Waived Ch. 105 Floodways
 - ▨ Ch. 106 Floodplain Fringe
 - Roads
 - - - Sheet Boundary




**ME1 8" and 12" Overlap with the
Proposed Pennsylvania Pipeline
Chester County, PA.
27 of 97**

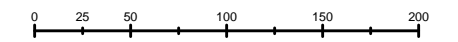
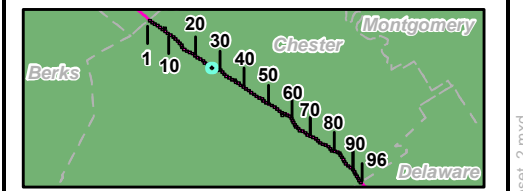
Prepared By: 	Date: 11/2016
-------------------------	--------------------------------

Base Map: ESRI ArcGIS Online, Roads from NRCS Geospatial Data Giveaway, 100-Year Floodplain from FEMA National Flood Hazard Layer, downloaded 09/2016.
Coordinate System: NAD 83 Stateplane, PA South, Feet

G:\GIS_files\PPP\GIS\MapDocs\CountyPermits\ChesterCounty\SitePlan_extramapset_L2.mxd



- Legend**
- PPP 1
 - PPP 2
 - PPP LOD
 - 8" Centerline
 - ▨ 8" Pipeline Maintenance Corridor
 - ▣ Stations
 - ~ Ephemeral Stream
 - ~ Intermittent Stream
 - ~ Perennial Stream
 - ▨ Pond
 - ▨ PEM Wetland
 - ▨ PFO Wetland
 - ▨ PSS Wetland
 - ▨ Ch. 105 Floodways
 - ▨ Waived Ch. 105 Floodways
 - ▨ Ch. 106 Floodplain Fringe
 - Roads
 - - - Sheet Boundary




1 inch = 100 feet

ME1 8" and 12" Overlap with the Proposed Pennsylvania Pipeline Chester County, PA.
28 of 97

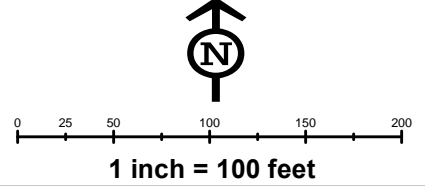
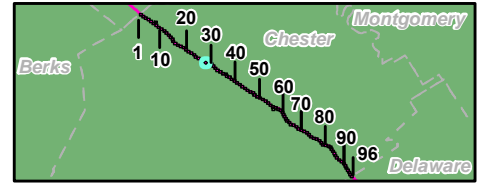
Prepared By: 	Date: 11/2016
--	-------------------------

Base Map: ESRI ArcGIS Online, Roads from NRCS Geospatial Data Giveaway, 100-Year Floodplain from FEMA National Flood Hazard Layer, downloaded 09/2016.
Coordinate System: NAD 83 Stateplane, PA South, Feet

G:\GIS_files\PPP\GIS\MapDocs\CountyPermits\ChesterCounty\SitePlan_extramapsheet_2.mxd



- Legend**
- PPP 1
 - PPP 2
 - PPP LOD
 - 8" Centerline
 - ▨ 8" Pipeline Maintenance Corridor
 - ▣ Stations
 - ~ Ephemeral Stream
 - ~ Intermittent Stream
 - ~ Perennial Stream
 - ▣ Pond
 - ▣ PEM Wetland
 - ▣ PFO Wetland
 - ▣ PSS Wetland
 - ▣ Ch. 105 Floodways
 - ▣ Waived Ch. 105 Floodways
 - ▣ Ch. 106 Floodplain Fringe
 - Roads
 - Sheet Boundary

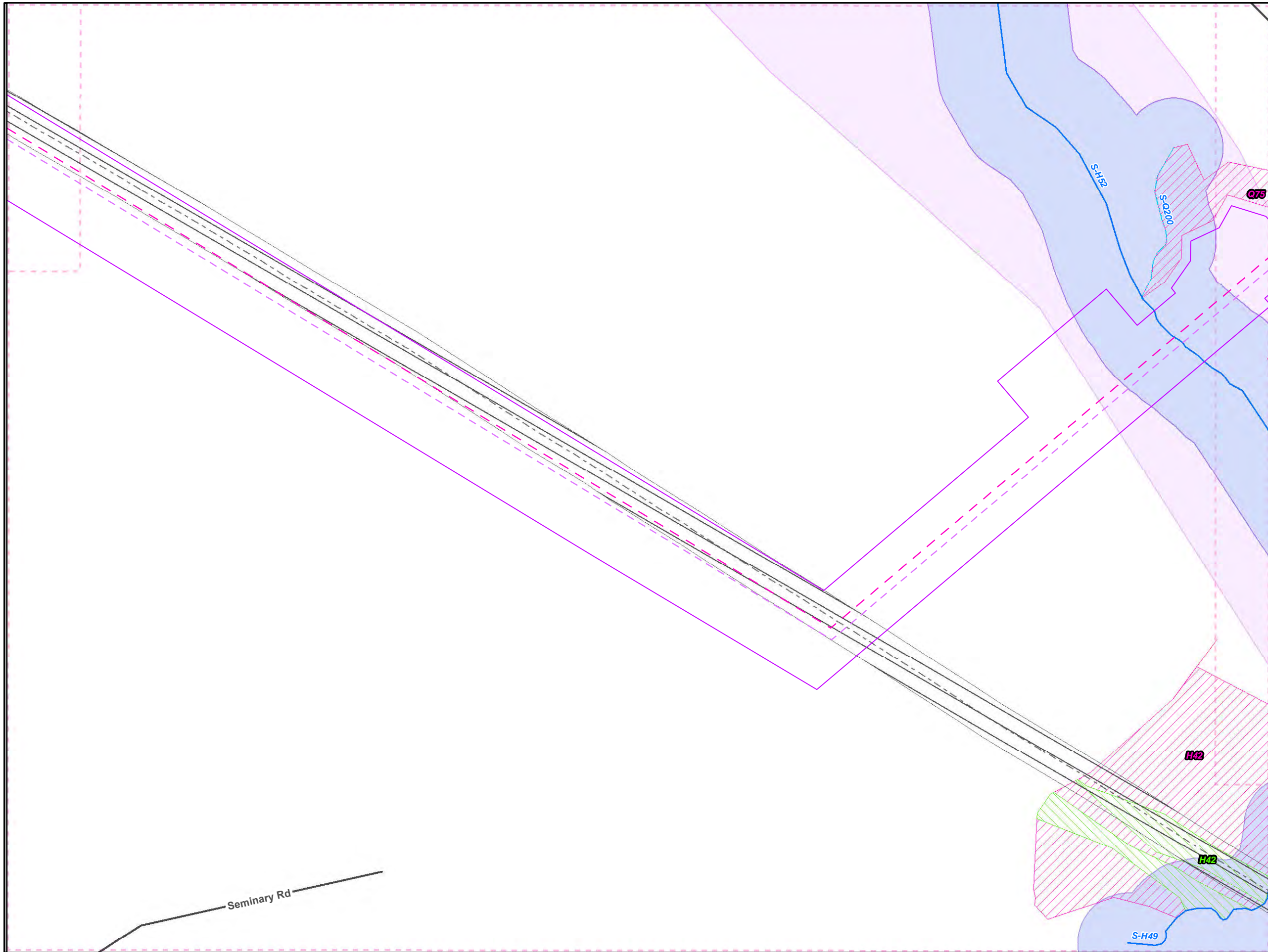


**ME1 8" and 12" Overlap with the
Proposed Pennsylvania Pipeline
Chester County, PA.
29 of 97**

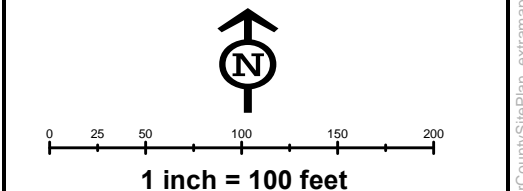
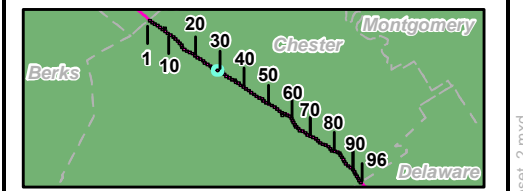
Prepared By: 	Date: 11/2016
--	-------------------------

Base Map: ESRI ArcGIS Online, Roads from NRCS Geospatial Data Giveaway, 100-Year Floodplain from FEMA National Flood Hazard Layer, downloaded 09/2016.
Coordinate System: NAD 83 Stateplane, PA South, Feet

G:\GIS_files\PPP\GIS\MD\CountyPermits\ChesterCounty\SitePlan_extramaps\set_L2.mxd



- Legend**
- PPP 1
 - PPP 2
 - PPP LOD
 - - - 8" Centerline
 - ▨ 8" Pipeline Maintenance Corridor
 - Stations
 - ~ Ephemeral Stream
 - ~ Intermittent Stream
 - ~ Perennial Stream
 - ▨ Pond
 - ▨ PEM Wetland
 - ▨ PFO Wetland
 - ▨ PSS Wetland
 - ▨ Ch. 105 Floodways
 - ▨ Waived Ch. 105 Floodways
 - ▨ Ch. 106 Floodplain Fringe
 - Roads
 - - - Sheet Boundary

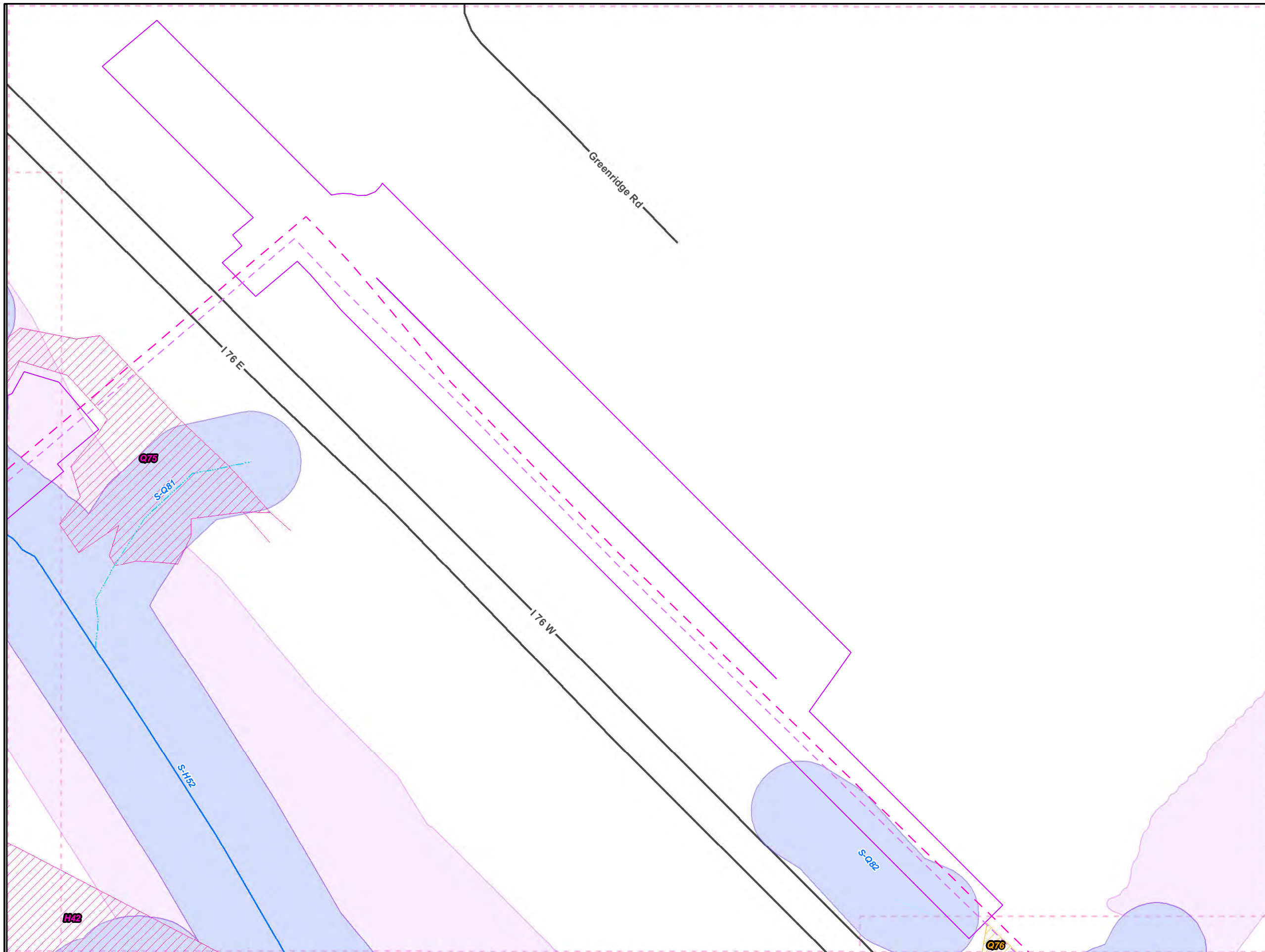


ME1 8" and 12" Overlap with the Proposed Pennsylvania Pipeline Chester County, PA.
 30 of 97

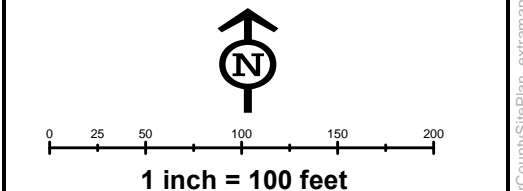
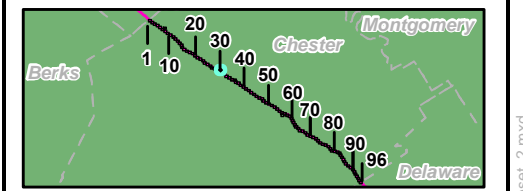
Prepared By:	Date:
TETRA TECH	11/2016

Base Map: ESRI ArcGIS Online, Roads from NRCS Geospatial Data Giveaway, 100-Year Floodplain from FEMA National Flood Hazard Layer, downloaded 09/2016.
 Coordinate System: NAD 83 Stateplane, PA South, Feet

G:\GIS\Files\PPP\GIS\MapDocs\CountyPermits\ChesterCounty\SitePlan_extramapsheet_2.mxd



- Legend**
- PPP 1
 - PPP 2
 - PPP LOD
 - 8" Centerline
 - ▭ 8" Pipeline Maintenance Corridor
 - ▭ Stations
 - ~ Ephemeral Stream
 - ~ Intermittent Stream
 - ~ Perennial Stream
 - ▭ Pond
 - ▭ PEM Wetland
 - ▭ PFO Wetland
 - ▭ PSS Wetland
 - ▭ Ch. 105 Floodways
 - ▭ Waived Ch. 105 Floodways
 - ▭ Ch. 106 Floodplain Fringe
 - Roads
 - - - Sheet Boundary

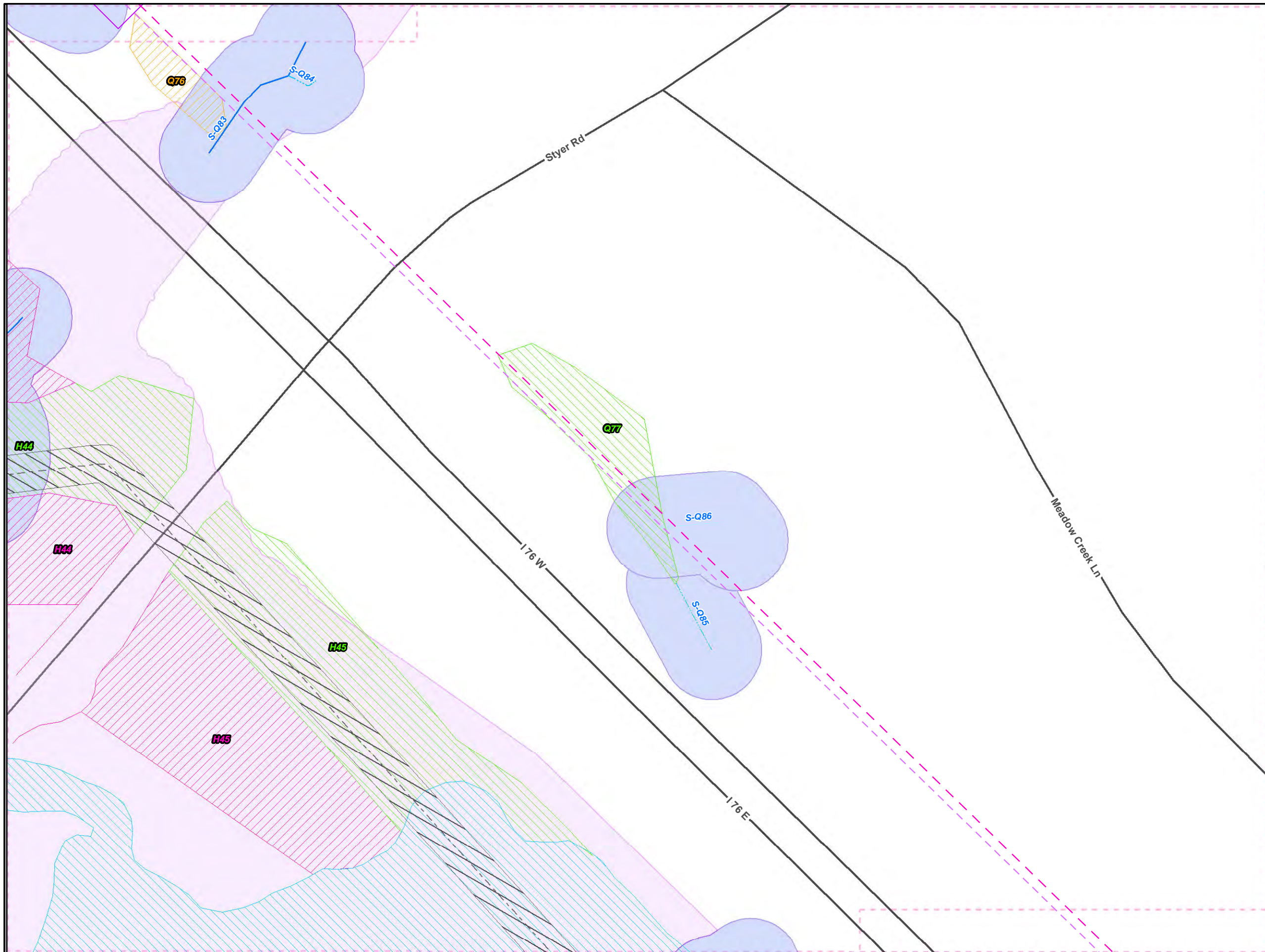


ME1 8" and 12" Overlap with the Proposed Pennsylvania Pipeline Chester County, PA.
 31 of 97

Prepared By: 	Date: 11/2016
--	-------------------------

Base Map: ESRI ArcGIS Online, Roads from NRCS Geospatial Data Giveaway, 100-Year Floodplain from FEMA National Flood Hazard Layer, downloaded 09/2016.
 Coordinate System: NAD 83 Stateplane, PA South, Feet

G:\GIS_files\PPP\GIS\MapDocs\CountyPermits\ChesterCounty\SitePlan_extramapset_L2.mxd



Legend

- PPP 1
- PPP 2
- PPP LOD
- 8" Centerline
- 8" Pipeline Maintenance Corridor
- Stations
- ~ Ephemeral Stream
- ~ Intermittent Stream
- ~ Perennial Stream
- ~ Pond
- ~ PEM Wetland
- ~ PFO Wetland
- ~ PSS Wetland
- ~ Ch. 105 Floodways
- ~ Waived Ch. 105 Floodways
- ~ Ch. 106 Floodplain Fringe
- Roads
- Sheet Boundary

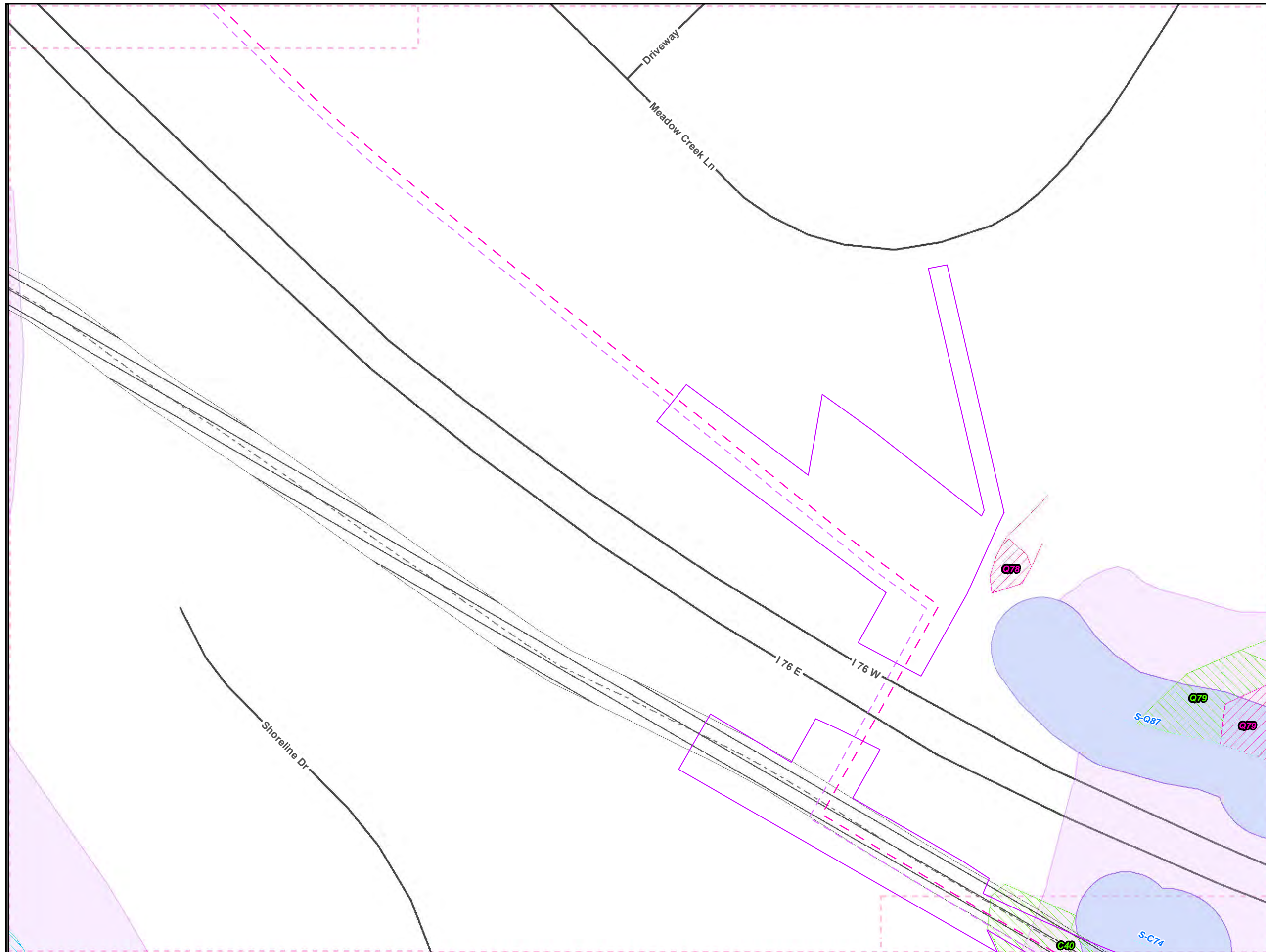
1 inch = 100 feet

**ME1 8" and 12" Overlap with the
Proposed Pennsylvania Pipeline
Chester County, PA.
32 of 97**

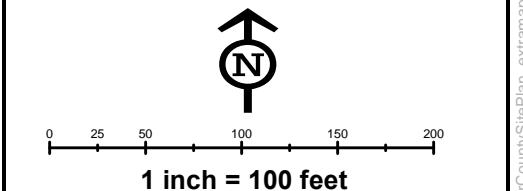
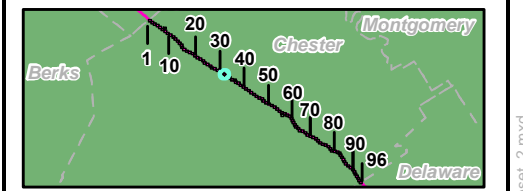
Prepared By: 	Date: 11/2016
-------------------------	--------------------------------

Base Map: ESRI ArcGIS Online, Roads from NRCS Geospatial Data Giveaway, 100-Year Floodplain from FEMA National Flood Hazard Layer, downloaded 09/2016.
Coordinate System: NAD 83 Stateplane, PA South, Feet

G:\GIS_files\PPP\GIS\MapDocs\CountyPermits\ChesterCounty\SitePlan_extramapsheet_2.mxd



- Legend**
- PPP 1
 - - - PPP 2
 - PPP LOD
 - 8" Centerline
 - 8" Pipeline Maintenance Corridor
 - Stations
 - ~ Ephemeral Stream
 - - - Intermittent Stream
 - ~ Perennial Stream
 - ~ Pond
 - ~ PEM Wetland
 - ~ PFO Wetland
 - ~ PSS Wetland
 - ~ Ch. 105 Floodways
 - ~ Waived Ch. 105 Floodways
 - ~ Ch. 106 Floodplain Fringe
 - Roads
 - Sheet Boundary

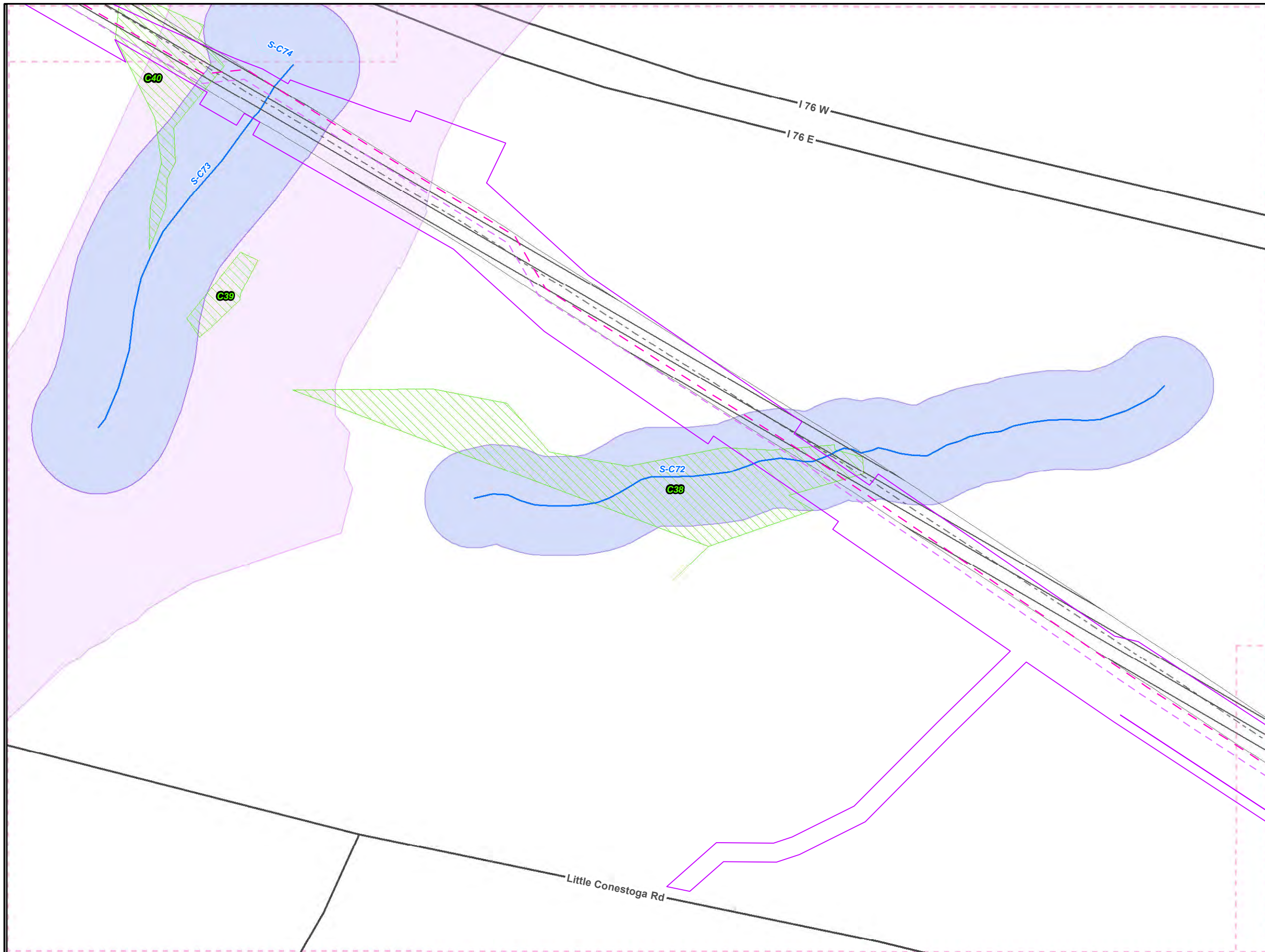


**ME1 8" and 12" Overlap with the
Proposed Pennsylvania Pipeline
Chester County, PA.
33 of 97**

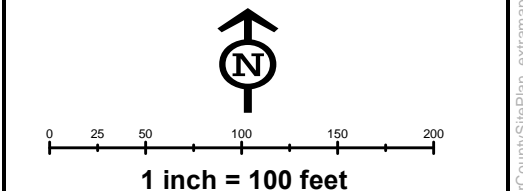
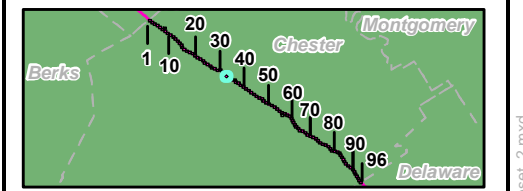
Prepared By: 	Date: 11/2016
-------------------------	--------------------------------

Base Map: ESRI ArcGIS Online, Roads from NRCS Geospatial Data Giveaway, 100-Year Floodplain from FEMA National Flood Hazard Layer, downloaded 09/2016.
Coordinate System: NAD 83 Stateplane, PA South, Feet

G:\GIS\files\PPP\GIS\MD\CountyPermits\ChesterCounty\SitePlan_extramaps\set_C2.mxd



- Legend**
- PPP 1
 - PPP 2
 - PPP LOD
 - - - 8" Centerline
 - ▨ 8" Pipeline Maintenance Corridor
 - ▣ Stations
 - ~ Ephemeral Stream
 - ⋯ Intermittent Stream
 - ~ Perennial Stream
 - ▨ Pond
 - ▨ PEM Wetland
 - ▨ PFO Wetland
 - ▨ PSS Wetland
 - ▨ Ch. 105 Floodways
 - ▨ Waived Ch. 105 Floodways
 - ▨ Ch. 106 Floodplain Fringe
 - Roads
 - - - Sheet Boundary




ME1 8" and 12" Overlap with the Proposed Pennsylvania Pipeline Chester County, PA.
 34 of 97

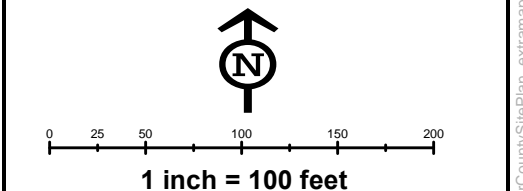
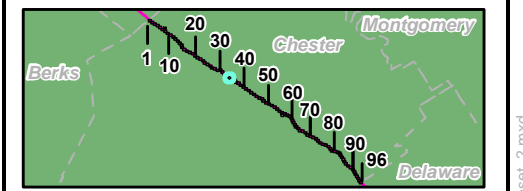
Prepared By: **TETRA TECH** **Date:** 11/2016

Base Map: ESRI ArcGIS Online, Roads from NRCS Geospatial Data Giveaway, 100-Year Floodplain from FEMA National Flood Hazard Layer, downloaded 09/2016.
 Coordinate System: NAD 83 Stateplane, PA South, Feet

G:\GIS\PPF\GIS\MD\CountyPermits\ChesterCounty\SitePlan_extramapset_L2.mxd



- Legend**
- PPP 1
 - PPP 2
 - PPP LOD
 - 8" Centerline
 - ▭ 8" Pipeline Maintenance Corridor
 - ▣ Stations
 - ~ Ephemeral Stream
 - ~ Intermittent Stream
 - ~ Perennial Stream
 - ▭ Pond
 - ▭ PEM Wetland
 - ▭ PFO Wetland
 - ▭ PSS Wetland
 - ▭ Ch. 105 Floodways
 - ▭ Waived Ch. 105 Floodways
 - ▭ Ch. 106 Floodplain Fringe
 - Roads
 - - - Sheet Boundary



**ME1 8" and 12" Overlap with the
Proposed Pennsylvania Pipeline
Chester County, PA.
35 of 97**

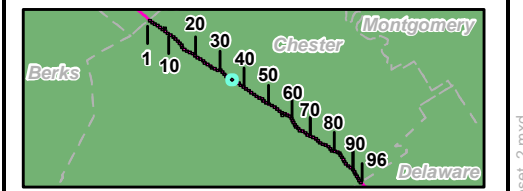
Prepared By: 	Date: 11/2016
-------------------------	-------------------------

Base Map: ESRI ArcGIS Online, Roads from NRCS Geospatial Data Giveaway, 100-Year Floodplain from FEMA National Flood Hazard Layer, downloaded 09/2016.
 Coordinate System: NAD 83 Stateplane, PA South, Feet

G:\GIS_files\PPP\GIS\MapDocs\CountyPermits\ChesterCounty\SitePlan_extramapset_L2.mxd



- Legend**
- PPP 1
 - PPP 2
 - PPP LOD
 - 8" Centerline
 - ▨ 8" Pipeline Maintenance Corridor
 - ▣ Stations
 - ~ Ephemeral Stream
 - ~ Intermittent Stream
 - ~ Perennial Stream
 - ▨ Pond
 - ▨ PEM Wetland
 - ▨ PFO Wetland
 - ▨ PSS Wetland
 - ▨ Ch. 105 Floodways
 - ▨ Waived Ch. 105 Floodways
 - ▨ Ch. 106 Floodplain Fringe
 - Roads
 - - - Sheet Boundary



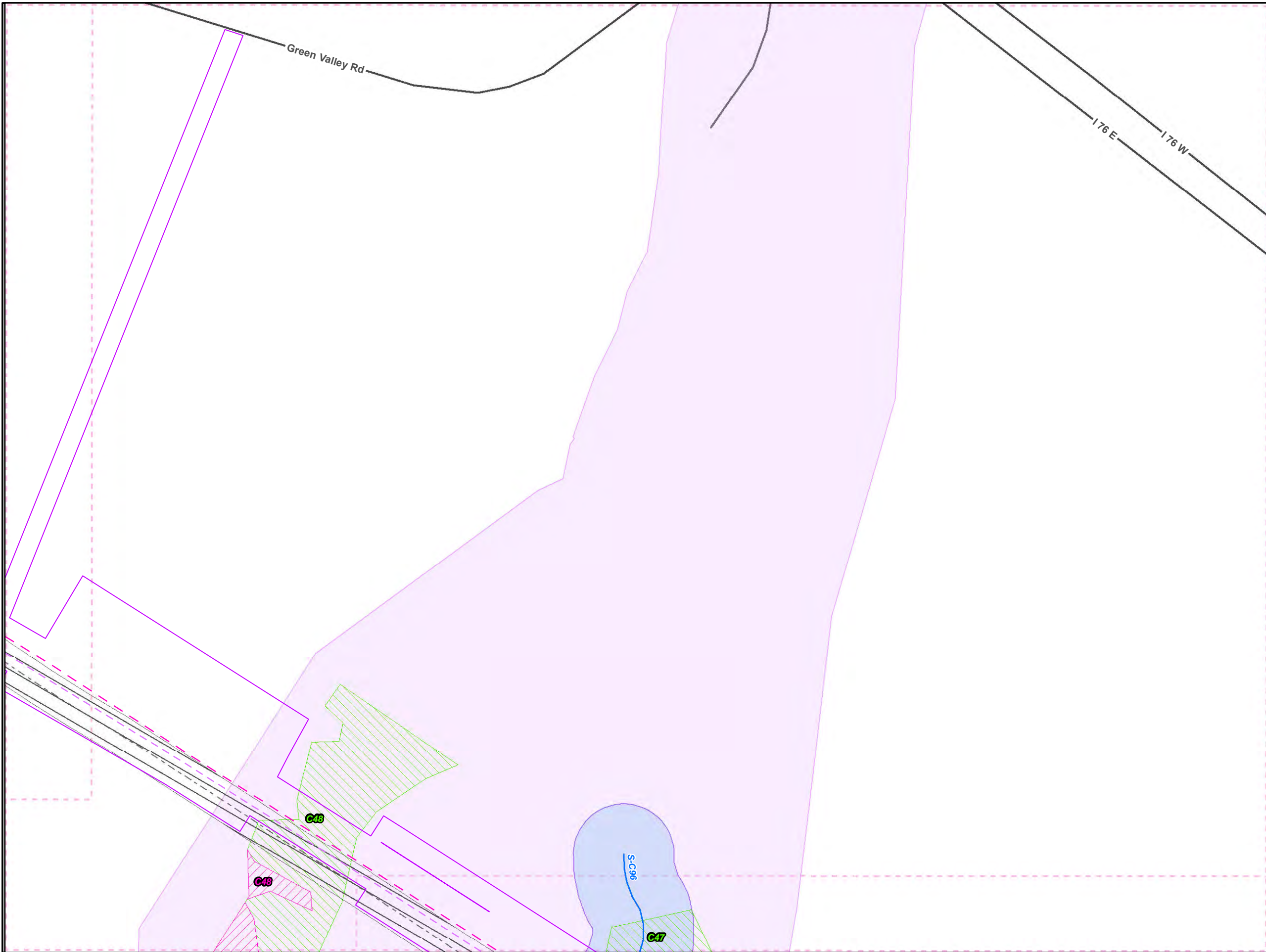
0 25 50 100 150 200
1 inch = 100 feet

**ME1 8" and 12" Overlap with the
 Proposed Pennsylvania Pipeline
 Chester County, PA.
 36 of 97**

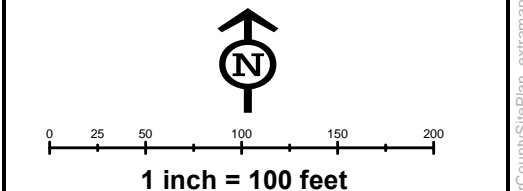
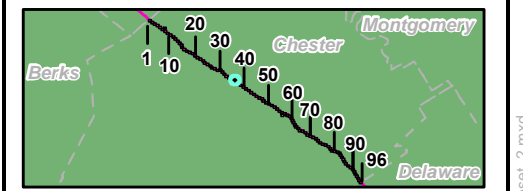
Prepared By: 	Date: 11/2016
--	--------------------------------

Base Map: ESRI ArcGIS Online, Roads from NRCS Geospatial Data Giveaway, 100-Year Floodplain from FEMA National Flood Hazard Layer, downloaded 09/2016.
 Coordinate System: NAD 83 Stateplane, PA South, Feet

G:\GIS\Files\PPP\GIS\MapDocs\CountyPermits\ChesterCounty\SitePlan_extramapset_L2.mxd



- Legend**
- PPP 1
 - - - PPP 2
 - PPP LOD
 - / — 8" Centerline
 - ▭ 8" Pipeline Maintenance Corridor
 - ▣ Stations
 - ~ Ephemeral Stream
 - ~ Intermittent Stream
 - ~ Perennial Stream
 - ▭ Pond
 - ▭ PEM Wetland
 - ▭ PFO Wetland
 - ▭ PSS Wetland
 - ▭ Ch. 105 Floodways
 - ▭ Waived Ch. 105 Floodways
 - ▭ Ch. 106 Floodplain Fringe
 - Roads
 - - - Sheet Boundary

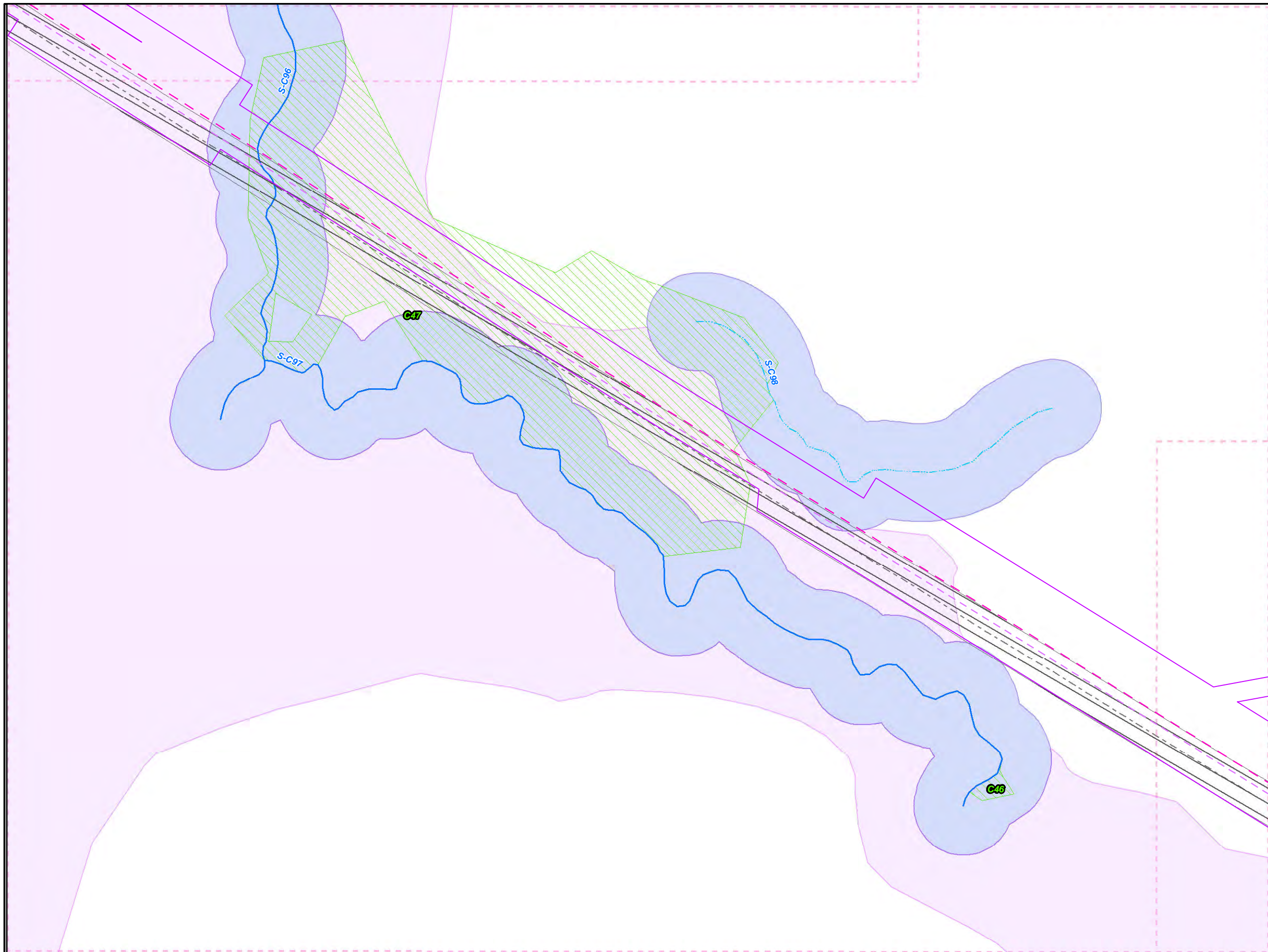


ME1 8" and 12" Overlap with the Proposed Pennsylvania Pipeline Chester County, PA.
37 of 97

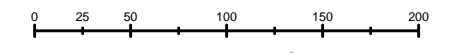
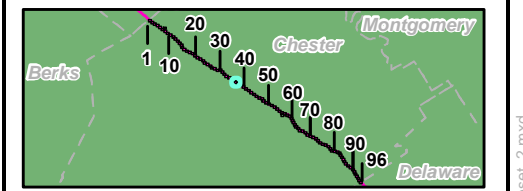
Prepared By: TETRA TECH	Date: 11/2016
-----------------------------------	-------------------------

Base Map: ESRI ArcGIS Online, Roads from NRCS Geospatial Data Giveaway, 100-Year Floodplain from FEMA National Flood Hazard Layer, downloaded 09/2016.
Coordinate System: NAD 83 Stateplane, PA South, Feet

G:\GIS\files\PPP\GIS\MD\CountyPermits\ChesterCounty\SitePlan_extramapset_L2.mxd



- Legend**
- PPP 1
 - PPP 2
 - PPP LOD
 - 8" Centerline
 - ▨ 8" Pipeline Maintenance Corridor
 - ▣ Stations
 - ~ Ephemeral Stream
 - ~ Intermittent Stream
 - ~ Perennial Stream
 - ▨ Pond
 - ▨ PEM Wetland
 - ▨ PFO Wetland
 - ▨ PSS Wetland
 - ▨ Ch. 105 Floodways
 - ▨ Waived Ch. 105 Floodways
 - ▨ Ch. 106 Floodplain Fringe
 - Roads
 - - - Sheet Boundary



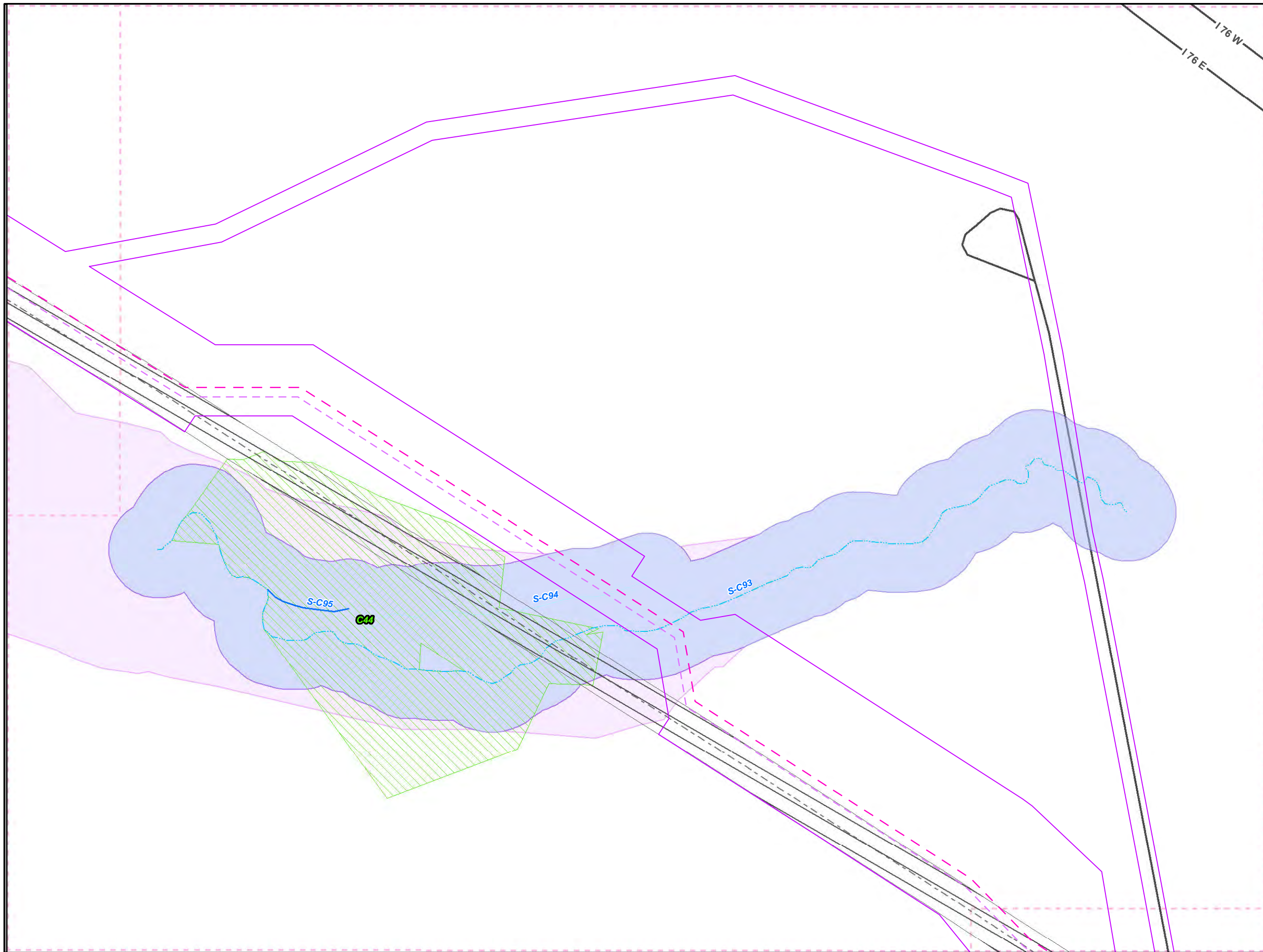
1 inch = 100 feet

**ME1 8" and 12" Overlap with the
Proposed Pennsylvania Pipeline
Chester County, PA.
38 of 97**

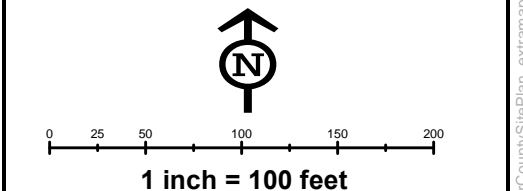
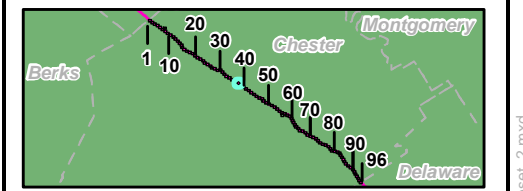
Prepared By: 	Date: 11/2016
--	-------------------------

Base Map: ESRI ArcGIS Online, Roads from NRCS Geospatial Data Giveaway, 100-Year Floodplain from FEMA National Flood Hazard Layer, downloaded 09/2016.
Coordinate System: NAD 83 Stateplane, PA South, Feet

G:\GIS\Files\PPP\GIS\MapDocs\CountyPermits\ChesterCounty\SitePlan_extramapsheet_2.mxd



- Legend**
- PPP 1
 - PPP 2
 - PPP LOD
 - 8" Centerline
 - ▨ 8" Pipeline Maintenance Corridor
 - ▣ Stations
 - ~ Ephemeral Stream
 - ~ Intermittent Stream
 - ~ Perennial Stream
 - ▨ Pond
 - ▨ PEM Wetland
 - ▨ PFO Wetland
 - ▨ PSS Wetland
 - ▨ Ch. 105 Floodways
 - ▨ Waived Ch. 105 Floodways
 - ▨ Ch. 106 Floodplain Fringe
 - Roads
 - Sheet Boundary




**ME1 8" and 12" Overlap with the
Proposed Pennsylvania Pipeline
Chester County, PA.
39 of 97**

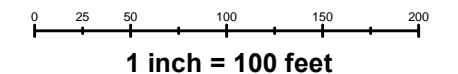
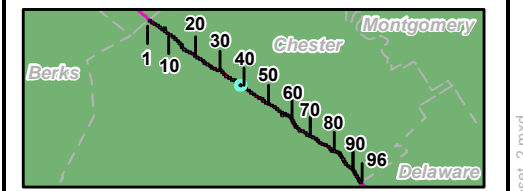
Prepared By: 	Date: 11/2016
-------------------------	-------------------------

Base Map: ESRI ArcGIS Online, Roads from NRCS Geospatial Data Giveaway, 100-Year Floodplain from FEMA National Flood Hazard Layer, downloaded 09/2016.
Coordinate System: NAD 83 Stateplane, PA South, Feet

G:\GIS_files\PPP\GIS\MD\CountyPermits\ChesterCounty\SitePlan_extramapset_L2.mxd



- Legend**
- PPP 1
 - PPP 2
 - PPP LOD
 - 8" Centerline
 - ▭ 8" Pipeline Maintenance Corridor
 - ▭ Stations
 - ~ Ephemeral Stream
 - ~ Intermittent Stream
 - ~ Perennial Stream
 - ▭ Pond
 - ▭ PEM Wetland
 - ▭ PFO Wetland
 - ▭ PSS Wetland
 - ▭ Ch. 105 Floodways
 - ▭ Waived Ch. 105 Floodways
 - ▭ Ch. 106 Floodplain Fringe
 - Roads
 - Sheet Boundary



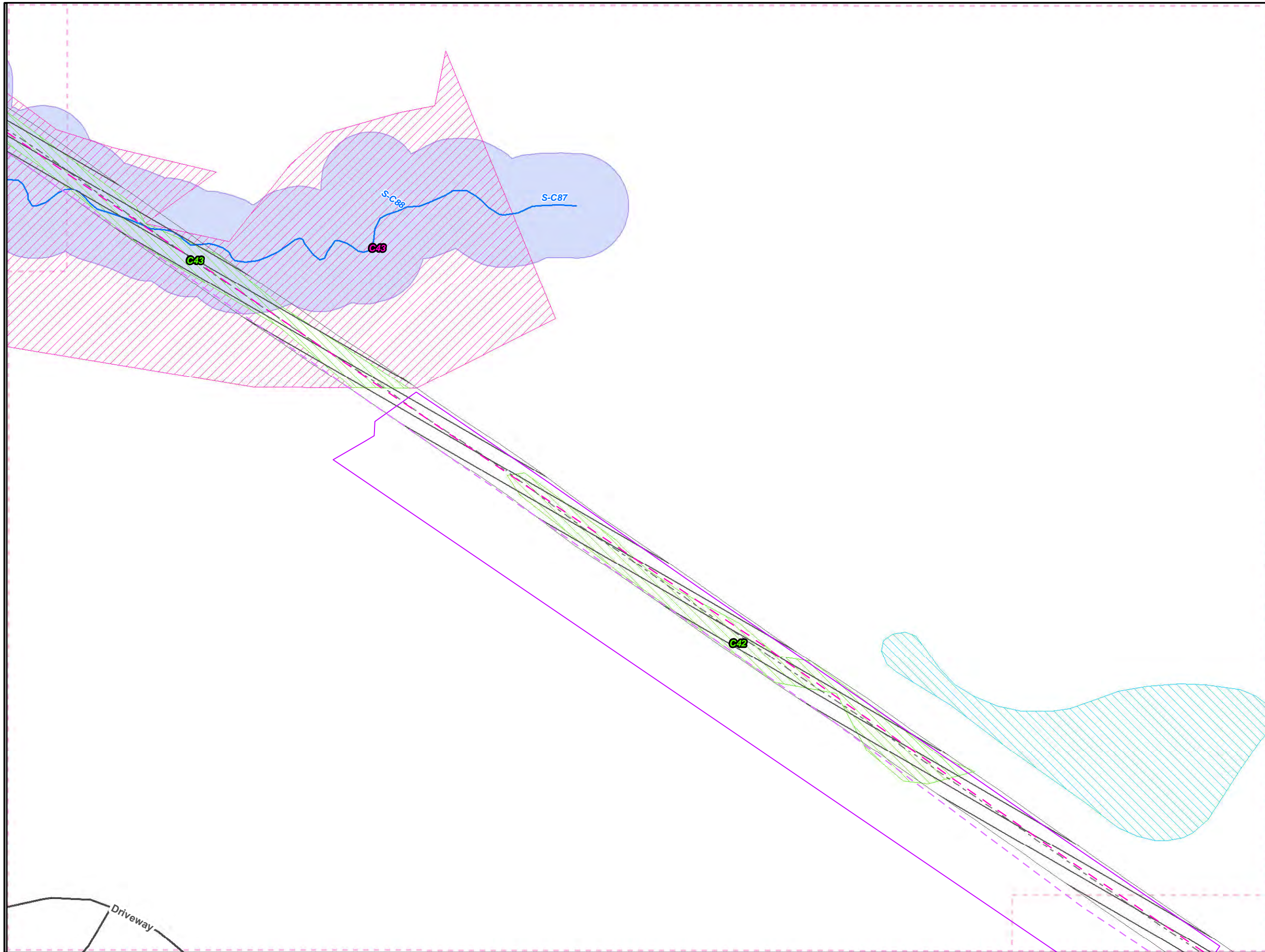
1 inch = 100 feet

ME1 8" and 12" Overlap with the Proposed Pennsylvania Pipeline Chester County, PA.
40 of 97

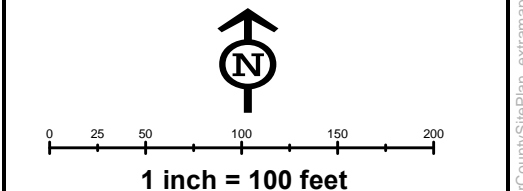
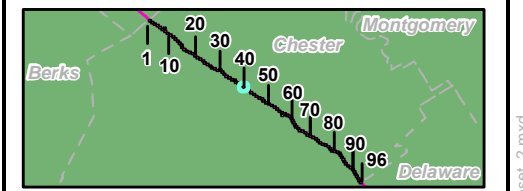
Prepared By: 	Date: 11/2016
-------------------------	-------------------------

Base Map: ESRI ArcGIS Online, Roads from NRCS Geospatial Data Giveaway, 100-Year Floodplain from FEMA National Flood Hazard Layer, downloaded 09/2016.
 Coordinate System: NAD 83 Stateplane, PA South, Feet

G:\GIS_files\PPP\GIS\MD\CountyPermits\ChesterCounty\SitePlan_extramaps\set_L2.mxd



- Legend**
- PPP 1
 - PPP 2
 - PPP LOD
 - 8" Centerline
 - ▨ 8" Pipeline Maintenance Corridor
 - Stations
 - ~ Ephemeral Stream
 - ~ Intermittent Stream
 - ~ Perennial Stream
 - Pond
 - PEM Wetland
 - PFO Wetland
 - PSS Wetland
 - Ch. 105 Floodways
 - Waived Ch. 105 Floodways
 - Ch. 106 Floodplain Fringe
 - Roads
 - Sheet Boundary




ME1 8" and 12" Overlap with the Proposed Pennsylvania Pipeline Chester County, PA.
41 of 97

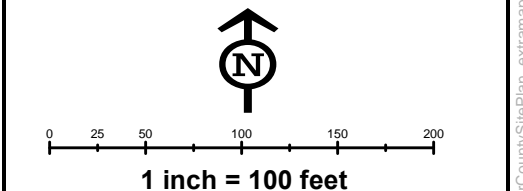
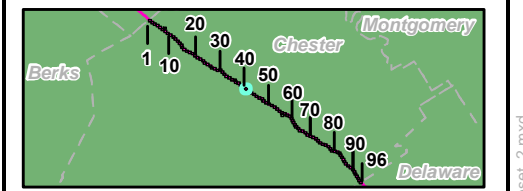
Prepared By: TETRA TECH	Date: 11/2016
-----------------------------------	-------------------------

Base Map: ESRI ArcGIS Online, Roads from NRCS Geospatial Data Giveaway, 100-Year Floodplain from FEMA National Flood Hazard Layer, downloaded 09/2016.
Coordinate System: NAD 83 Stateplane, PA South, Feet

G:\GIS_files\PPP\GIS\MD\CountyPermits\ChesterCounty\SitePlan_extramapsheet_2.mxd



- Legend**
- PPP 1
 - PPP 2
 - PPP LOD
 - 8" Centerline
 - 8" Pipeline Maintenance Corridor
 - Stations
 - ~ Ephemeral Stream
 - ... Intermittent Stream
 - ~ Perennial Stream
 - ~ Pond
 - ~ PEM Wetland
 - ~ PFO Wetland
 - ~ PSS Wetland
 - ~ Ch. 105 Floodways
 - ~ Waived Ch. 105 Floodways
 - ~ Ch. 106 Floodplain Fringe
 - Roads
 - Sheet Boundary

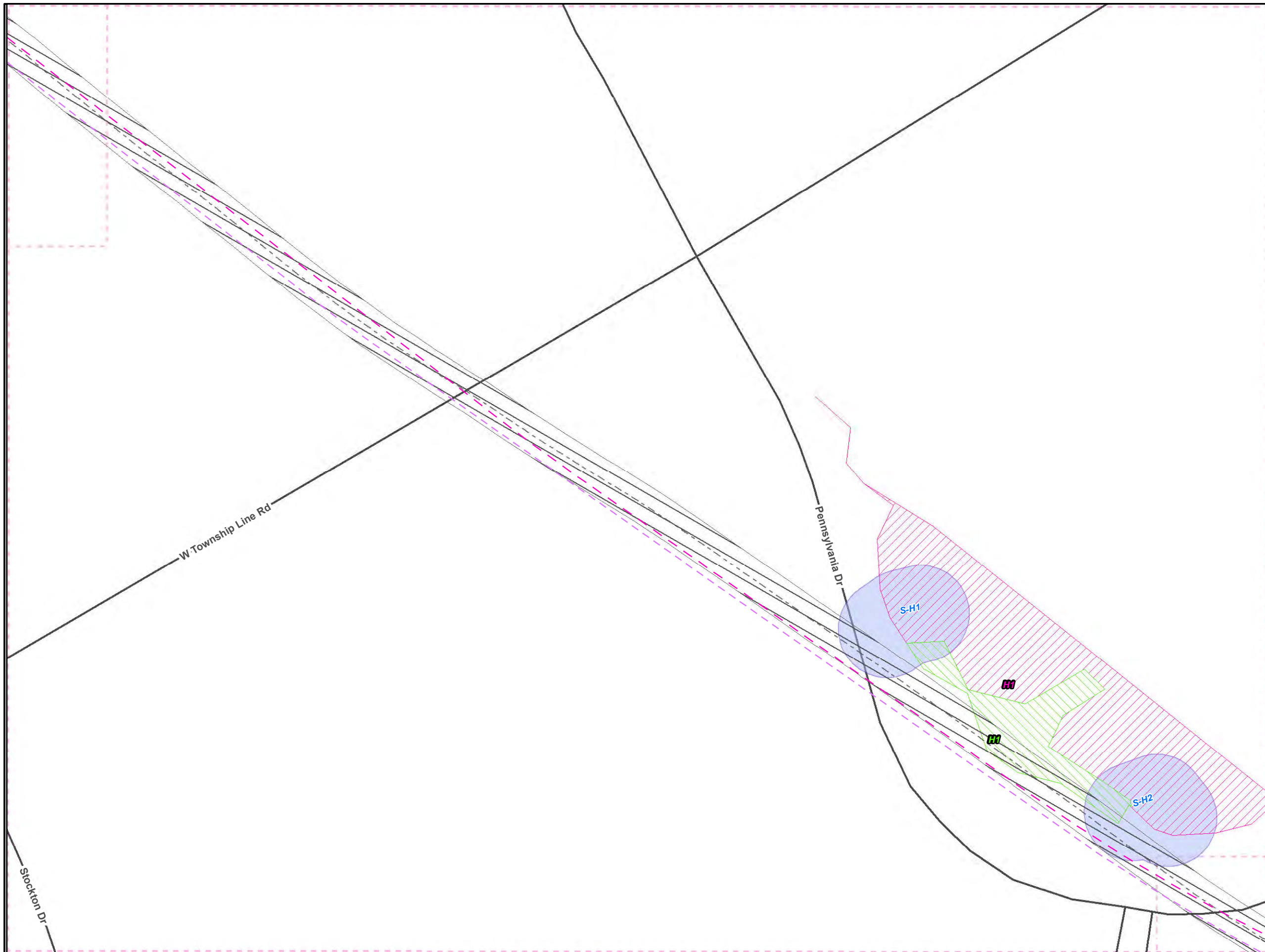


**ME1 8" and 12" Overlap with the
Proposed Pennsylvania Pipeline
Chester County, PA.
42 of 97**

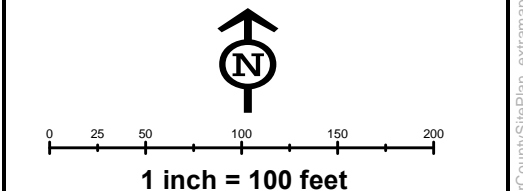
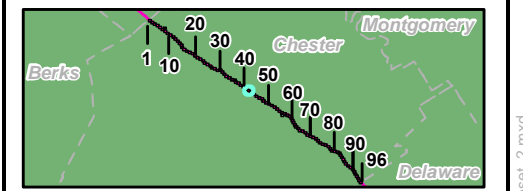
Prepared By: 	Date: 11/2016
-------------------------	--------------------------------

Base Map: ESRI ArcGIS Online, Roads from NRCS Geospatial Data Giveaway, 100-Year Floodplain from FEMA National Flood Hazard Layer, downloaded 09/2016.
Coordinate System: NAD 83 Stateplane, PA South, Feet

G:\GIS_files\PPP\GIS\MapDocs\CountyPermits\ChesterCounty\SitePlan_extramapset_L2.mxd



- Legend**
- PPP 1
 - PPP 2
 - PPP LOD
 - 8" Centerline
 - ▨ 8" Pipeline Maintenance Corridor
 - ▣ Stations
 - ~ Ephemeral Stream
 - ~ Intermittent Stream
 - ~ Perennial Stream
 - ▨ Pond
 - ▨ PEM Wetland
 - ▨ PFO Wetland
 - ▨ PSS Wetland
 - ▨ Ch. 105 Floodways
 - ▨ Waived Ch. 105 Floodways
 - ▨ Ch. 106 Floodplain Fringe
 - Roads
 - Sheet Boundary

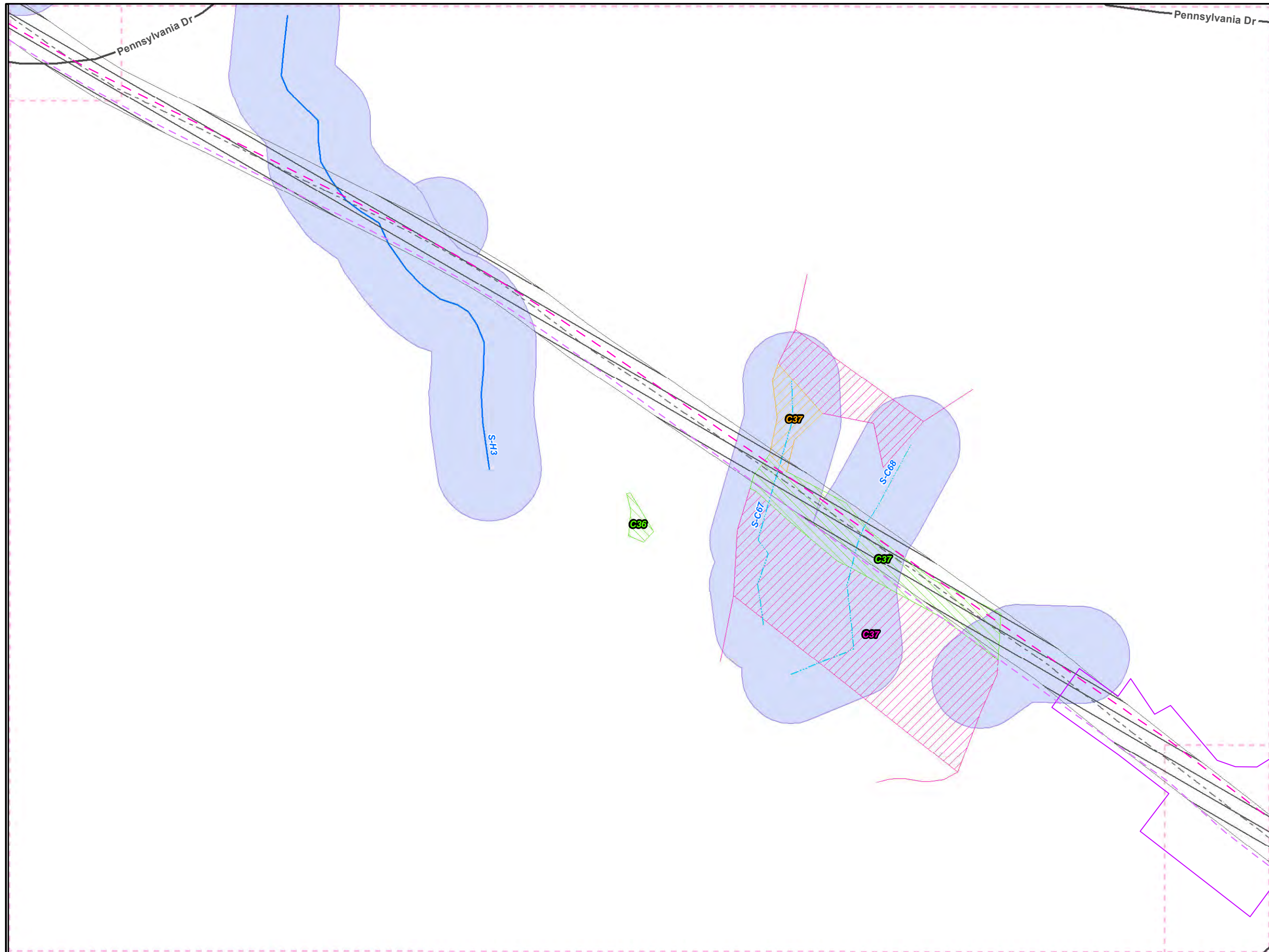


**ME1 8" and 12" Overlap with the
Proposed Pennsylvania Pipeline
Chester County, PA.
43 of 97**

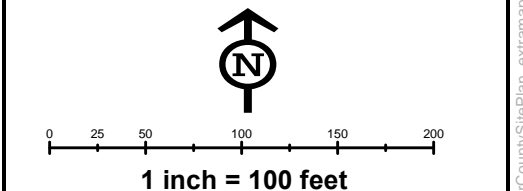
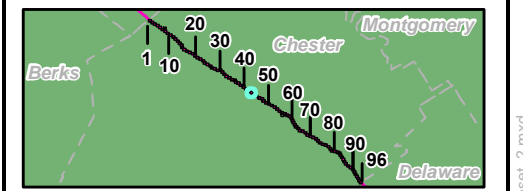
Prepared By: 	Date: 11/2016
-------------------------	--------------------------------

Base Map: ESRI ArcGIS Online, Roads from NRCS Geospatial Data Giveaway, 100-Year Floodplain from FEMA National Flood Hazard Layer, downloaded 09/2016.
Coordinate System: NAD 83 Stateplane, PA South, Feet

G:\GIS_files\PPP\GIS\MD\CountyPermits\ChesterCounty\SitePlan_extramaps\set_C2.mxd



- Legend**
- PPP 1
 - PPP 2
 - PPP LOD
 - 8" Centerline
 - ▭ 8" Pipeline Maintenance Corridor
 - ▭ Stations
 - ~ Ephemeral Stream
 - ~ Intermittent Stream
 - ~ Perennial Stream
 - ▭ Pond
 - ▭ PEM Wetland
 - ▭ PFO Wetland
 - ▭ PSS Wetland
 - ▭ Ch. 105 Floodways
 - ▭ Waived Ch. 105 Floodways
 - ▭ Ch. 106 Floodplain Fringe
 - Roads
 - - - Sheet Boundary

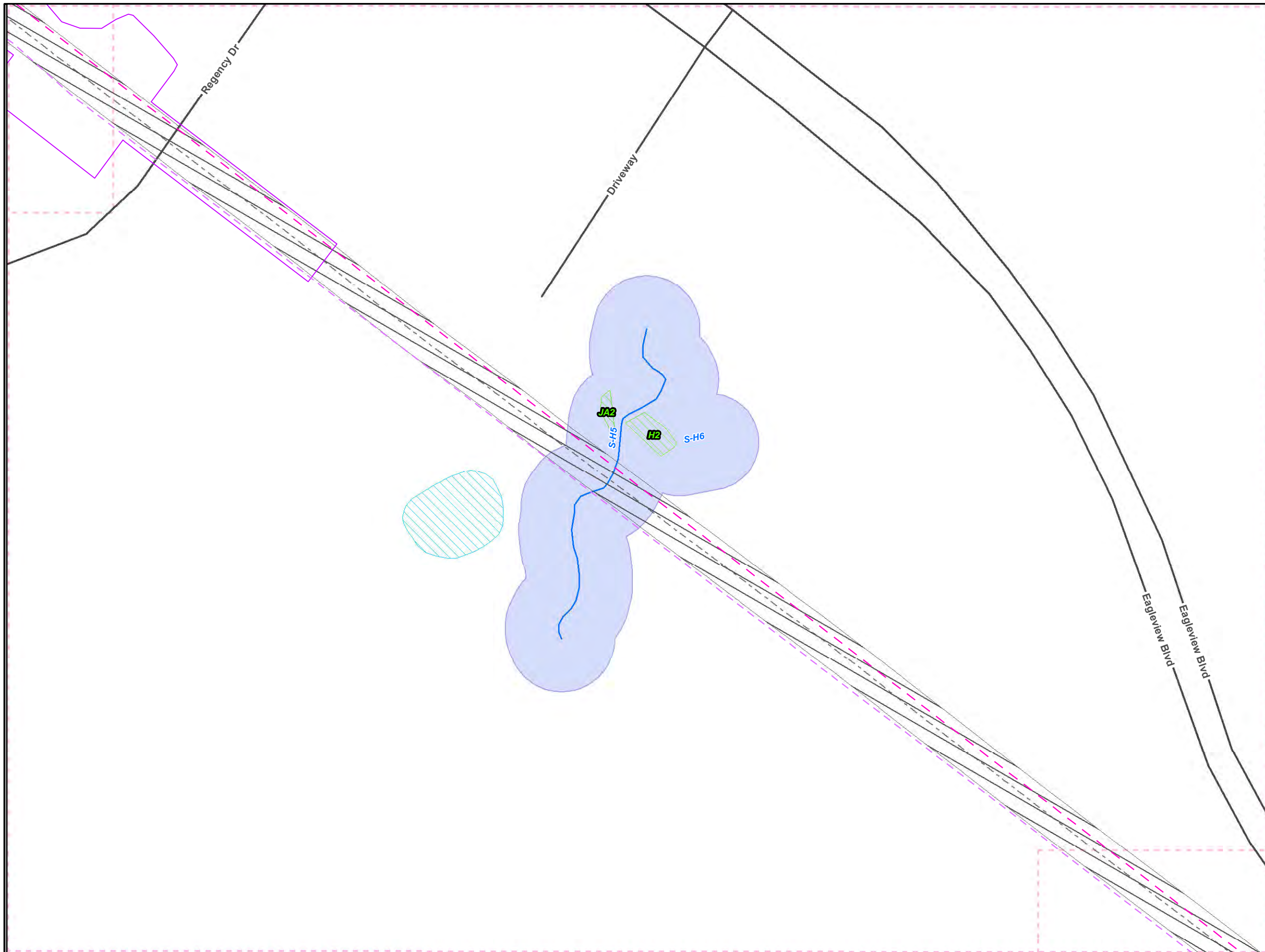


**ME1 8" and 12" Overlap with the
Proposed Pennsylvania Pipeline
Chester County, PA.
44 of 97**

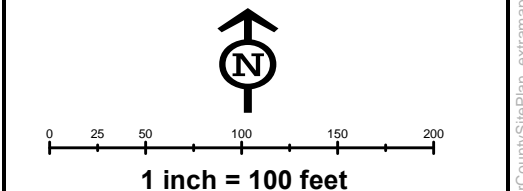
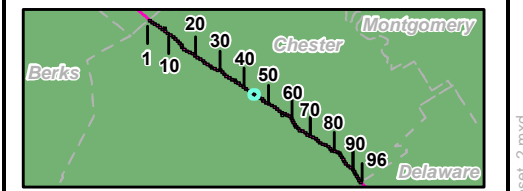
Prepared By: TETRA TECH	Date: 11/2016
--	--------------------------------

Base Map: ESRI ArcGIS Online, Roads from NRCS Geospatial Data Giveaway, 100-Year Floodplain from FEMA National Flood Hazard Layer, downloaded 09/2016.
Coordinate System: NAD 83 Stateplane, PA South, Feet

G:\GIS_files\PPP\GIS\MD\CountyPermits\ChesterCounty\SitePlan_extramapset_L2.mxd



- Legend**
- PPP 1
 - PPP 2
 - PPP LOD
 - 8" Centerline
 - ▭ 8" Pipeline Maintenance Corridor
 - Stations
 - ~ Ephemeral Stream
 - ~ Intermittent Stream
 - ~ Perennial Stream
 - ▨ Pond
 - ▨ PEM Wetland
 - ▨ PFO Wetland
 - ▨ PSS Wetland
 - ▨ Ch. 105 Floodways
 - ▨ Waived Ch. 105 Floodways
 - ▨ Ch. 106 Floodplain Fringe
 - Roads
 - - - Sheet Boundary




ME1 8" and 12" Overlap with the Proposed Pennsylvania Pipeline Chester County, PA.
45 of 97

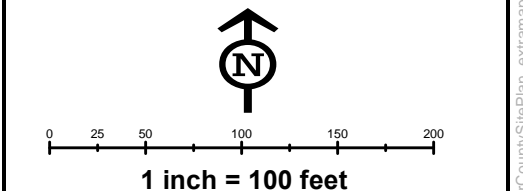
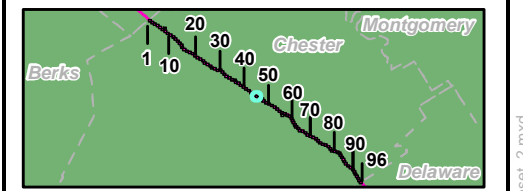
Prepared By: TETRA TECH	Date: 11/2016
-----------------------------------	-------------------------

Base Map: ESRI ArcGIS Online, Roads from NRCS Geospatial Data Giveaway, 100-Year Floodplain from FEMA National Flood Hazard Layer, downloaded 09/2016.
Coordinate System: NAD 83 Stateplane, PA South, Feet

G:\GIS\Files\PPP\GIS\MapDocs\CountyPermits\ChesterCounty\SitePlan_extramapsheet_2.mxd



- Legend**
- PPP 1
 - PPP 2
 - PPP LOD
 - - - 8" Centerline
 - ▨ 8" Pipeline Maintenance Corridor
 - ▣ Stations
 - ~ Ephemeral Stream
 - ~ Intermittent Stream
 - ~ Perennial Stream
 - ▣ Pond
 - ▣ PEM Wetland
 - ▣ PFO Wetland
 - ▣ PSS Wetland
 - ▣ Ch. 105 Floodways
 - ▣ Waived Ch. 105 Floodways
 - ▣ Ch. 106 Floodplain Fringe
 - Roads
 - - - Sheet Boundary

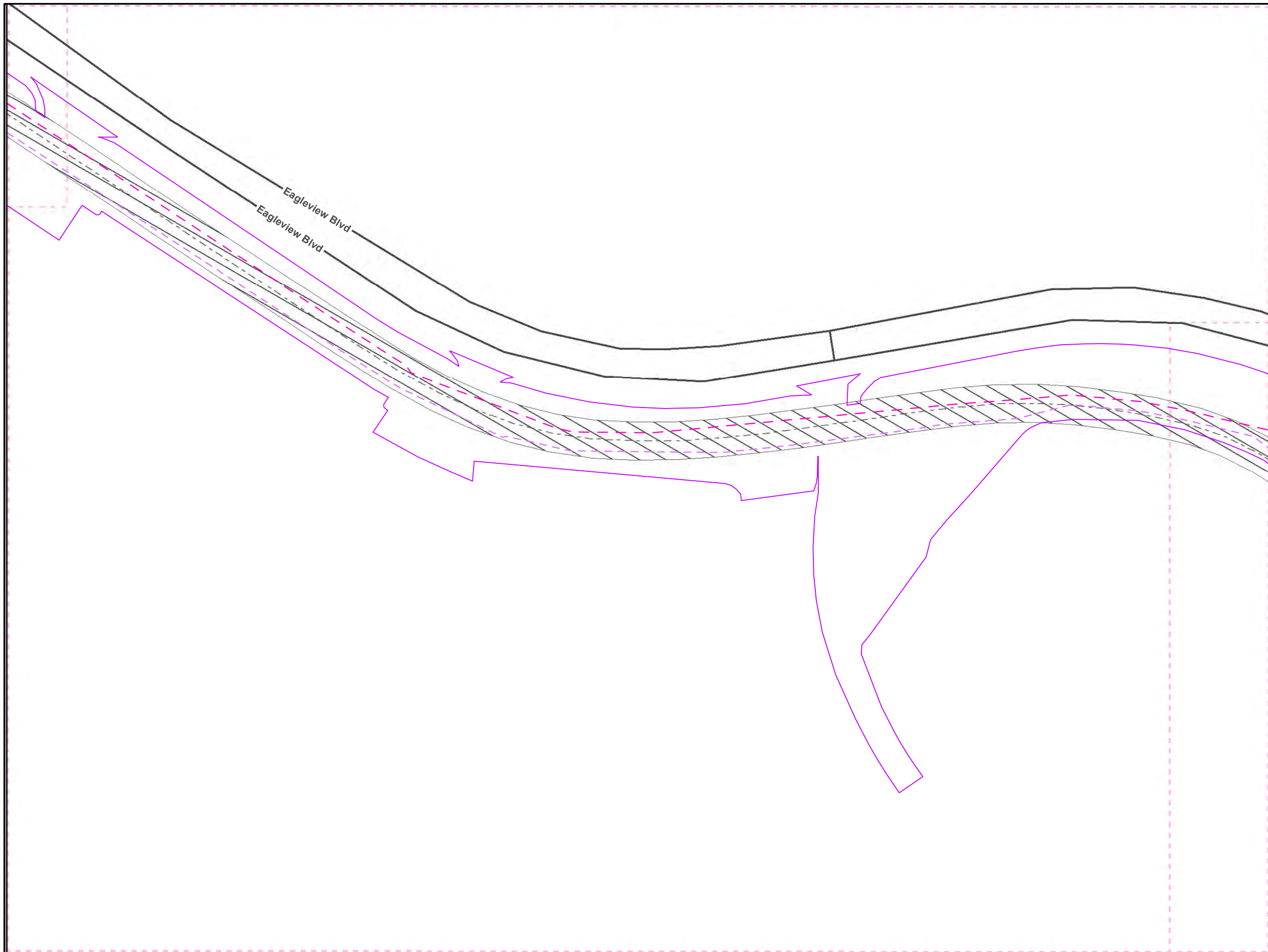


ME1 8" and 12" Overlap with the Proposed Pennsylvania Pipeline Chester County, PA.
46 of 97

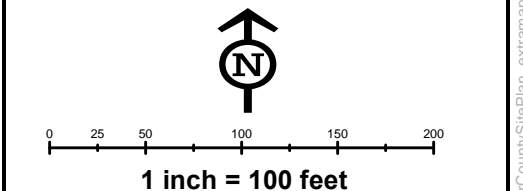
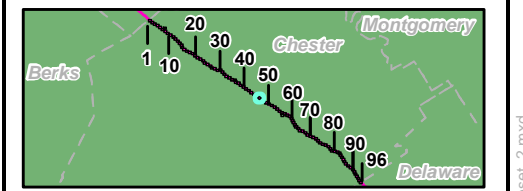
Prepared By: TETRA TECH	Date: 11/2016
-----------------------------------	-------------------------

Base Map: ESRI ArcGIS Online, Roads from NRCS Geospatial Data Giveaway, 100-Year Floodplain from FEMA National Flood Hazard Layer, downloaded 09/2016.
Coordinate System: NAD 83 Stateplane, PA South, Feet

G:\GIS_files\PPP\GIS\MD\CountyPermits\ChesterCounty\SitePlan_extramaps\set_L2.mxd



- Legend**
- PPP 1
 - PPP 2
 - PPP LOD
 - - - 8" Centerline
 - ▨ 8" Pipeline Maintenance Corridor
 - ▣ Stations
 - ~ Ephemeral Stream
 - ~ Intermittent Stream
 - ~ Perennial Stream
 - ▨ Pond
 - ▨ PEM Wetland
 - ▨ PFO Wetland
 - ▨ PSS Wetland
 - ▨ Ch. 105 Floodways
 - ▨ Waived Ch. 105 Floodways
 - ▨ Ch. 106 Floodplain Fringe
 - Roads
 - - - Sheet Boundary




ME1 8" and 12" Overlap with the Proposed Pennsylvania Pipeline Chester County, PA.
47 of 97

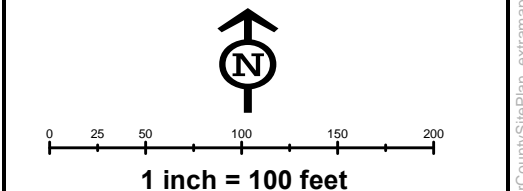
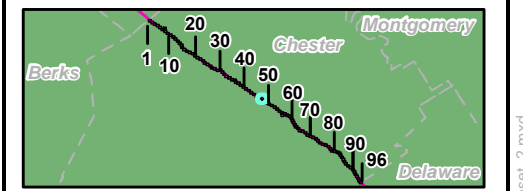
Prepared By: 	Date: 11/2016
--	-------------------------

Base Map: ESRI ArcGIS Online, Roads from NRCS Geospatial Data Giveaway, 100-Year Floodplain from FEMA National Flood Hazard Layer, downloaded 09/2016.
Coordinate System: NAD 83 Stateplane, PA South, Feet

G:\GIS\PPP\GIS\MD\CountyPermits\ChesterCounty\SitePlan_extramapset_L2.mxd



- Legend**
- PPP 1
 - PPP 2
 - PPP LOD
 - - - 8" Centerline
 - ▨ 8" Pipeline Maintenance Corridor
 - ▣ Stations
 - ~ Ephemeral Stream
 - ~ Intermittent Stream
 - ~ Perennial Stream
 - ▣ Pond
 - ▣ PEM Wetland
 - ▣ PFO Wetland
 - ▣ PSS Wetland
 - ▣ Ch. 105 Floodways
 - ▣ Waived Ch. 105 Floodways
 - ▣ Ch. 106 Floodplain Fringe
 - Roads
 - - - Sheet Boundary



ME1 8" and 12" Overlap with the Proposed Pennsylvania Pipeline Chester County, PA.
48 of 97

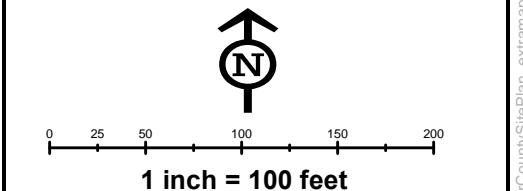
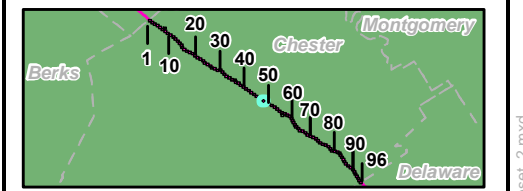
Prepared By: 	Date: 11/2016
--	-------------------------

Base Map: ESRI ArcGIS Online, Roads from NRCS Geospatial Data Giveaway, 100-Year Floodplain from FEMA National Flood Hazard Layer, downloaded 09/2016.
Coordinate System: NAD 83 Stateplane, PA South, Feet

G:\GIS_files\PPP\GIS\MapDocs\CountyPermits\ChesterCounty\SitePlan_extramapset_L2.mxd



- Legend**
- PPP 1
 - PPP 2
 - PPP LOD
 - 8" Centerline
 - 8" Pipeline Maintenance Corridor
 - Stations
 - ~ Ephemeral Stream
 - ~ Intermittent Stream
 - ~ Perennial Stream
 - ~ Pond
 - ~ PEM Wetland
 - ~ PFO Wetland
 - ~ PSS Wetland
 - ~ Ch. 105 Floodways
 - ~ Waived Ch. 105 Floodways
 - ~ Ch. 106 Floodplain Fringe
 - Roads
 - Sheet Boundary




**ME1 8" and 12" Overlap with the
Proposed Pennsylvania Pipeline
Chester County, PA.
49 of 97**

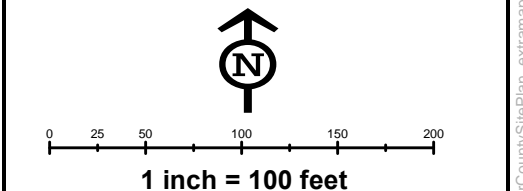
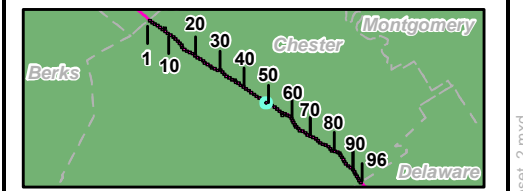
Prepared By: TETRA TECH	Date: 11/2016
--	--------------------------------

Base Map: ESRI ArcGIS Online, Roads from NRCS Geospatial Data Giveaway, 100-Year Floodplain from FEMA National Flood Hazard Layer, downloaded 09/2016.
Coordinate System: NAD 83 Stateplane, PA South, Feet

G:\GIS_files\PPP\GIS\MD\CountyPermits\ChesterCounty\SitePlan_extramapset_L2.mxd



- Legend**
- PPP 1
 - PPP 2
 - PPP LOD
 - 8" Centerline
 - ▨ 8" Pipeline Maintenance Corridor
 - ▣ Stations
 - ~ Ephemeral Stream
 - ~ Intermittent Stream
 - ~ Perennial Stream
 - ▨ Pond
 - ▨ PEM Wetland
 - ▨ PFO Wetland
 - ▨ PSS Wetland
 - ▨ Ch. 105 Floodways
 - ▨ Waived Ch. 105 Floodways
 - ▨ Ch. 106 Floodplain Fringe
 - Roads
 - - - Sheet Boundary

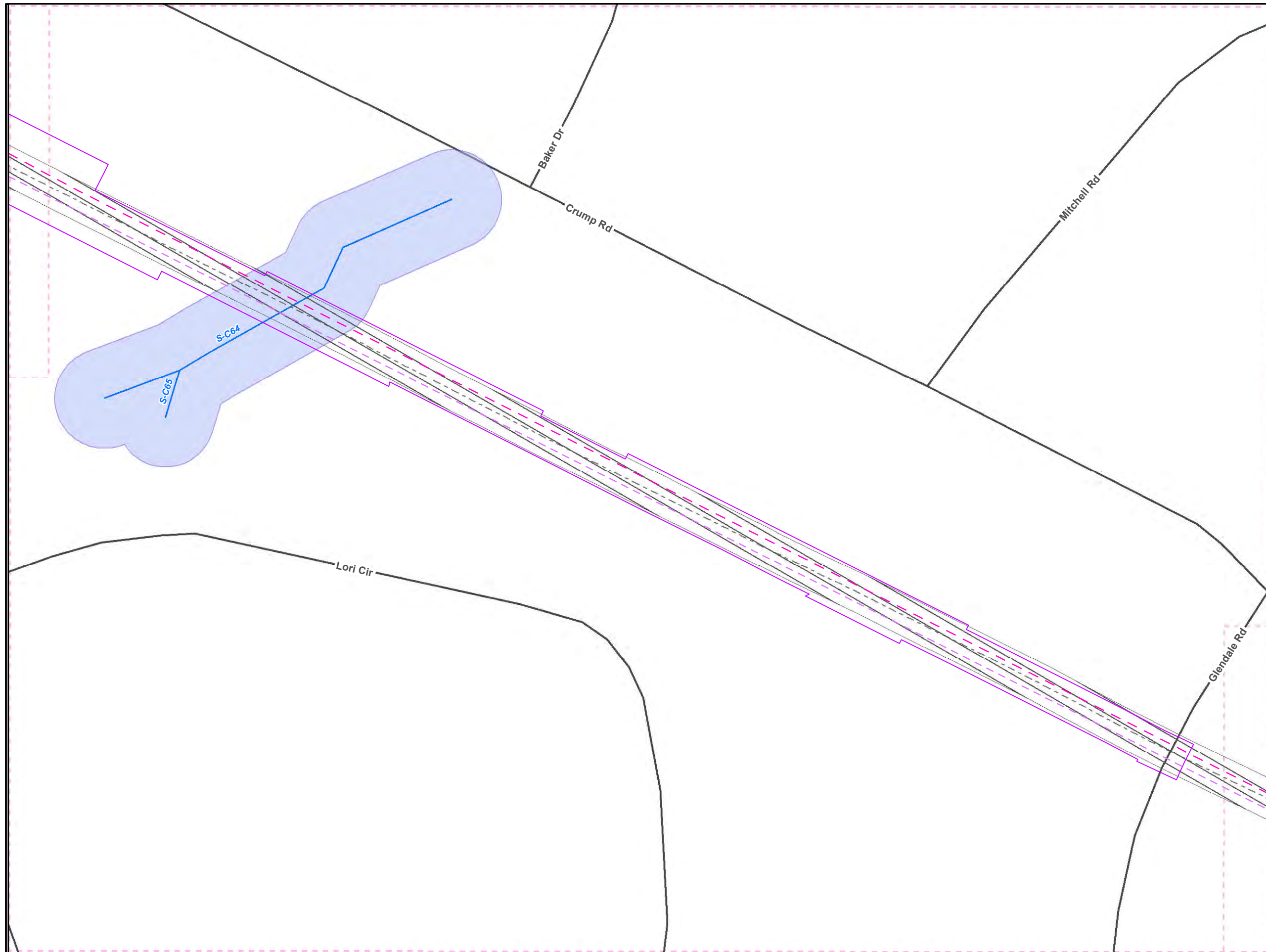


**ME1 8" and 12" Overlap with the
Proposed Pennsylvania Pipeline
Chester County, PA.
50 of 97**

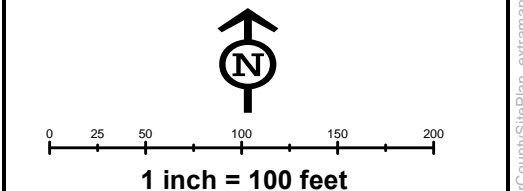
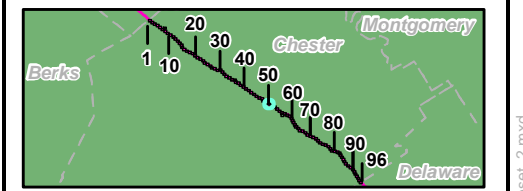
Prepared By: 	Date: 11/2016
-------------------------	--------------------------------

Base Map: ESRI ArcGIS Online, Roads from NRCS Geospatial Data Giveaway, 100-Year Floodplain from FEMA National Flood Hazard Layer, downloaded 09/2016.
 Coordinate System: NAD 83 Stateplane, PA South, Feet

G:\GIS_files\PPP\GIS\MD\CountyPermits\ChesterCounty\SitePlan_extramapset_L2.mxd



- Legend**
- PPP 1
 - PPP 2
 - PPP LOD
 - 8" Centerline
 - 8" Pipeline Maintenance Corridor
 - Stations
 - ~ Ephemeral Stream
 - ~ Intermittent Stream
 - ~ Perennial Stream
 - ~ Pond
 - ~ PEM Wetland
 - ~ PFO Wetland
 - ~ PSS Wetland
 - ~ Ch. 105 Floodways
 - ~ Waived Ch. 105 Floodways
 - ~ Ch. 106 Floodplain Fringe
 - Roads
 - Sheet Boundary

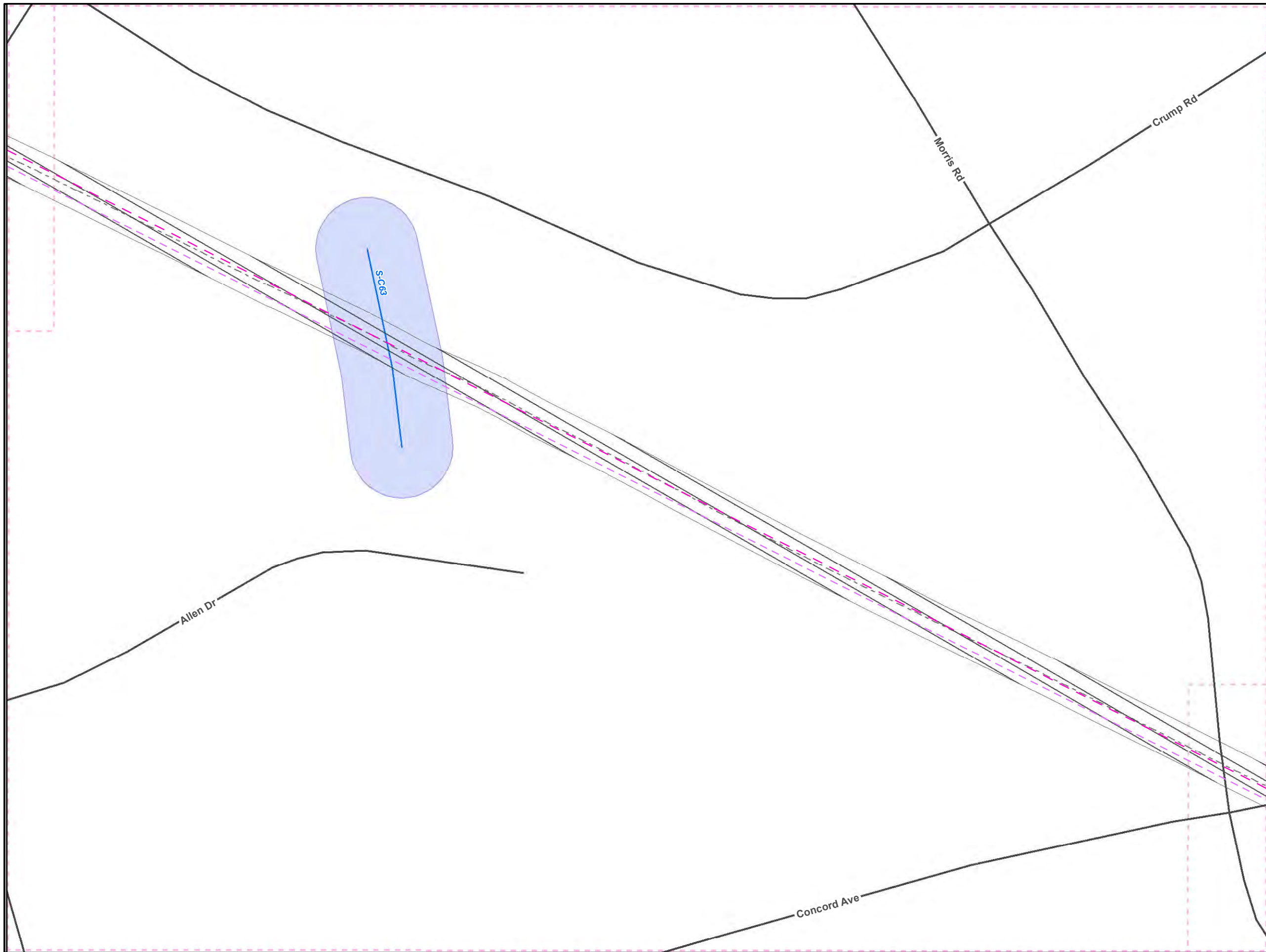


**ME1 8" and 12" Overlap with the
Proposed Pennsylvania Pipeline
Chester County, PA.
51 of 97**

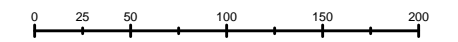
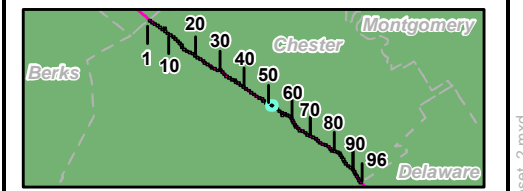
Prepared By: 	Date: 11/2016
-------------------------	--------------------------------

Base Map: ESRI ArcGIS Online, Roads from NRCS Geospatial Data Giveaway, 100-Year Floodplain from FEMA National Flood Hazard Layer, downloaded 09/2016.
Coordinate System: NAD 83 Stateplane, PA South, Feet

G:\GIS_files\PPP\GIS\MD\CountyPermits\ChesterCounty\SitePlan_extramapset_L2.mxd



- Legend**
- PPP 1
 - PPP 2
 - PPP LOD
 - 8" Centerline
 - ▭ 8" Pipeline Maintenance Corridor
 - ▭ Stations
 - ~ Ephemeral Stream
 - ~ Intermittent Stream
 - ~ Perennial Stream
 - ▭ Pond
 - ▭ PEM Wetland
 - ▭ PFO Wetland
 - ▭ PSS Wetland
 - ▭ Ch. 105 Floodways
 - ▭ Waived Ch. 105 Floodways
 - ▭ Ch. 106 Floodplain Fringe
 - Roads
 - - - Sheet Boundary




1 inch = 100 feet

ME1 8" and 12" Overlap with the Proposed Pennsylvania Pipeline Chester County, PA.
52 of 97

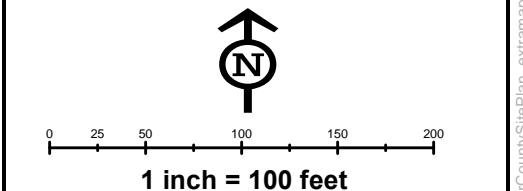
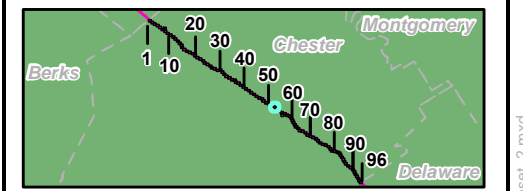
Prepared By:	Date:
TETRA TECH	11/2016

Base Map: ESRI ArcGIS Online, Roads from NRCS Geospatial Data Giveaway, 100-Year Floodplain from FEMA National Flood Hazard Layer, downloaded 09/2016.
Coordinate System: NAD 83 Stateplane, PA South, Feet

G:\GIS_files\PPP\GIS\MD\CountyPermits\ChesterCounty\SitePlan_extramapset_L2.mxd



- Legend**
- PPP 1
 - PPP 2
 - PPP LOD
 - - - 8" Centerline
 - ▭ 8" Pipeline Maintenance Corridor
 - ▣ Stations
 - ~ Ephemeral Stream
 - ~ Intermittent Stream
 - ~ Perennial Stream
 - ▭ Pond
 - ▭ PEM Wetland
 - ▭ PFO Wetland
 - ▭ PSS Wetland
 - ▭ Ch. 105 Floodways
 - ▭ Waived Ch. 105 Floodways
 - ▭ Ch. 106 Floodplain Fringe
 - Roads
 - - - Sheet Boundary

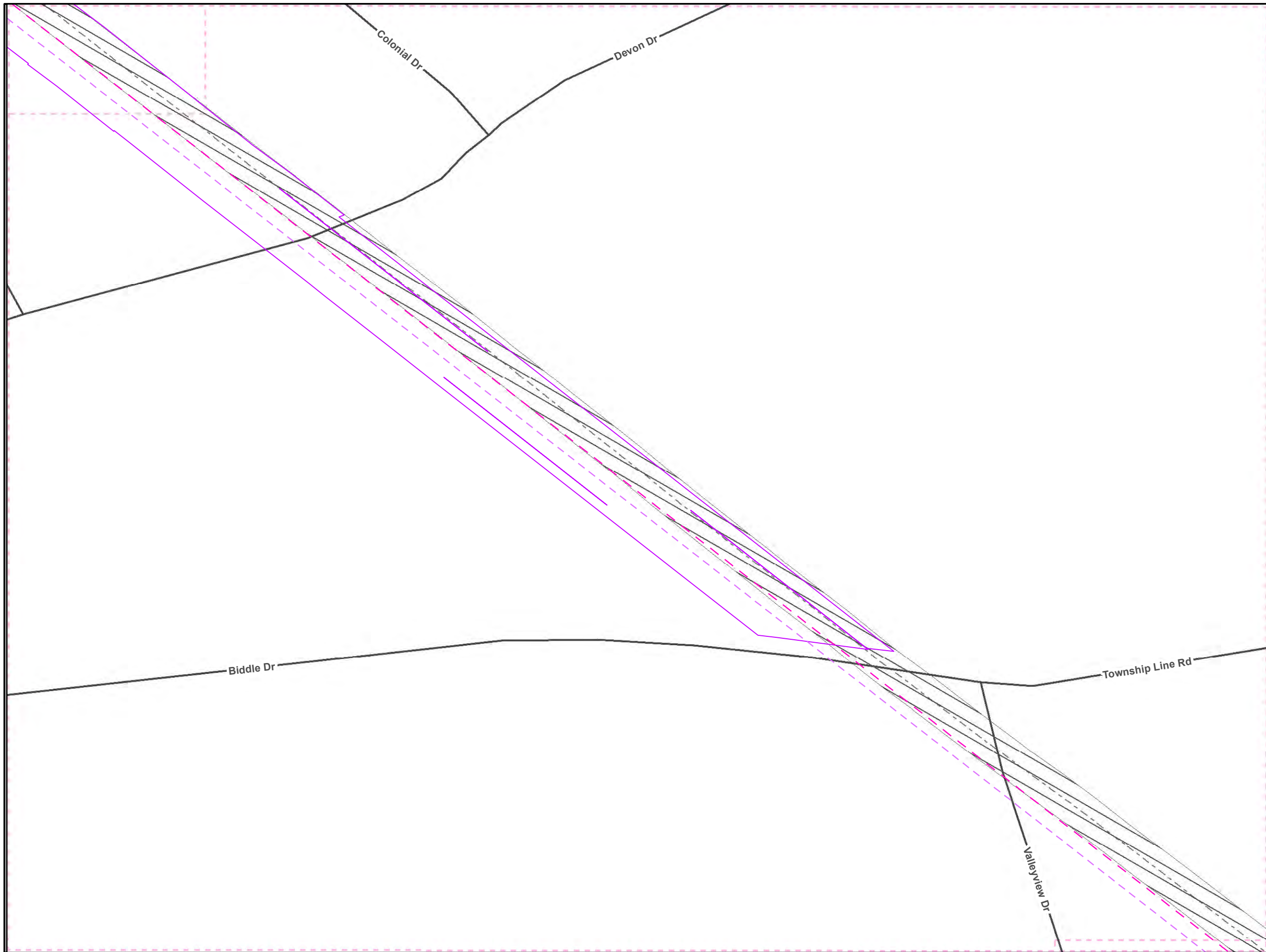


ME1 8" and 12" Overlap with the Proposed Pennsylvania Pipeline Chester County, PA.
 53 of 97

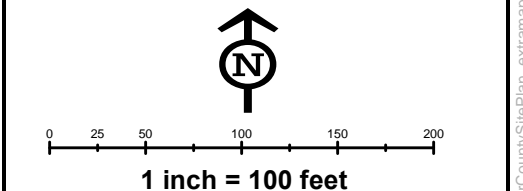
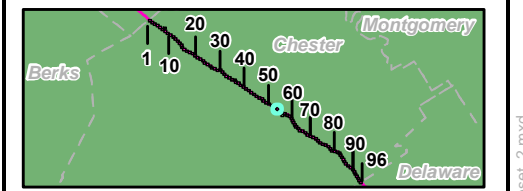
Prepared By:	Date:
TETRA TECH	11/2016

Base Map: ESRI ArcGIS Online, Roads from NRCS Geospatial Data Giveaway, 100-Year Floodplain from FEMA National Flood Hazard Layer, downloaded 09/2016.
 Coordinate System: NAD 83 Stateplane, PA South, Feet

G:\GIS_files\PPP\GIS\MD\CountyPermits\ChesterCounty\SitePlan_extramaps\set_L2.mxd



- Legend**
- PPP 1
 - PPP 2
 - PPP LOD
 - 8" Centerline
 - ▭ 8" Pipeline Maintenance Corridor
 - ▣ Stations
 - ~ Ephemeral Stream
 - ~ Intermittent Stream
 - ~ Perennial Stream
 - ▭ Pond
 - ▭ PEM Wetland
 - ▭ PFO Wetland
 - ▭ PSS Wetland
 - ▭ Ch. 105 Floodways
 - ▭ Waived Ch. 105 Floodways
 - ▭ Ch. 106 Floodplain Fringe
 - Roads
 - Sheet Boundary

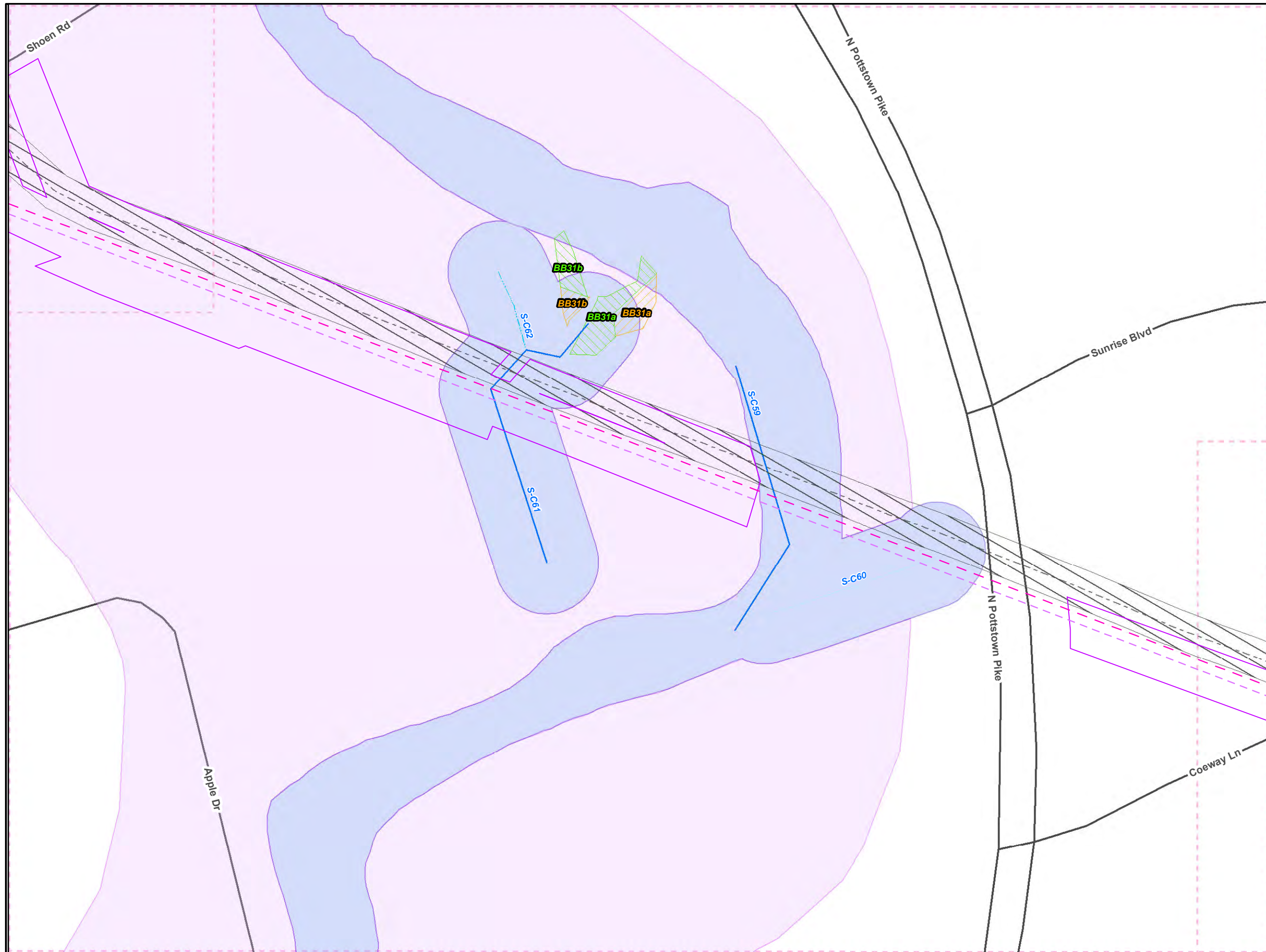


ME1 8" and 12" Overlap with the Proposed Pennsylvania Pipeline Chester County, PA.
 54 of 97

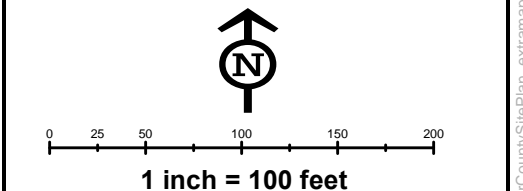
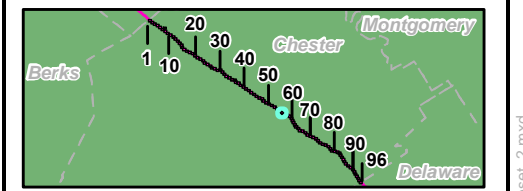
Prepared By:	Date:
TETRA TECH	11/2016

Base Map: ESRI ArcGIS Online, Roads from NRCS Geospatial Data Giveaway, 100-Year Floodplain from FEMA National Flood Hazard Layer, downloaded 09/2016.
 Coordinate System: NAD 83 Stateplane, PA South, Feet

G:\GIS\Files\PPP\GIS\MapDocs\CountyPermits\ChesterCounty\SitePlan_extramapsheet_2.mxd



- Legend**
- PPP 1
 - PPP 2
 - PPP LOD
 - 8" Centerline
 - ▭ 8" Pipeline Maintenance Corridor
 - ▭ Stations
 - ~ Ephemeral Stream
 - ~ Intermittent Stream
 - ~ Perennial Stream
 - ▭ Pond
 - ▭ PEM Wetland
 - ▭ PFO Wetland
 - ▭ PSS Wetland
 - ▭ Ch. 105 Floodways
 - ▭ Waived Ch. 105 Floodways
 - ▭ Ch. 106 Floodplain Fringe
 - Roads
 - - - Sheet Boundary



ME1 8" and 12" Overlap with the Proposed Pennsylvania Pipeline Chester County, PA.
55 of 97

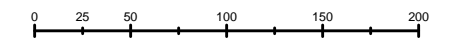
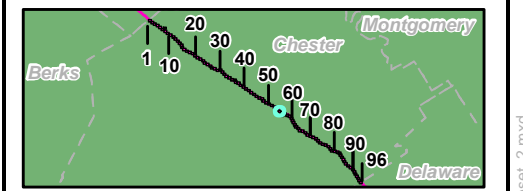
Prepared By: TETRA TECH	Date: 11/2016
-----------------------------------	-------------------------

Base Map: ESRI ArcGIS Online, Roads from NRCS Geospatial Data Giveaway, 100-Year Floodplain from FEMA National Flood Hazard Layer, downloaded 09/2016.
Coordinate System: NAD 83 Stateplane, PA South, Feet

G:\GIS_files\PPP\GIS\MD\CountyPermits\ChesterCounty\SitePlan_extramapset_L2.mxd



- Legend**
- PPP 1
 - PPP 2
 - PPP LOD
 - - - 8" Centerline
 - ▭ 8" Pipeline Maintenance Corridor
 - ▣ Stations
 - ~ Ephemeral Stream
 - ~ Intermittent Stream
 - ~ Perennial Stream
 - ▣ Pond
 - ▣ PEM Wetland
 - ▣ PFO Wetland
 - ▣ PSS Wetland
 - ▣ Ch. 105 Floodways
 - ▣ Waived Ch. 105 Floodways
 - ▣ Ch. 106 Floodplain Fringe
 - Roads
 - - - Sheet Boundary



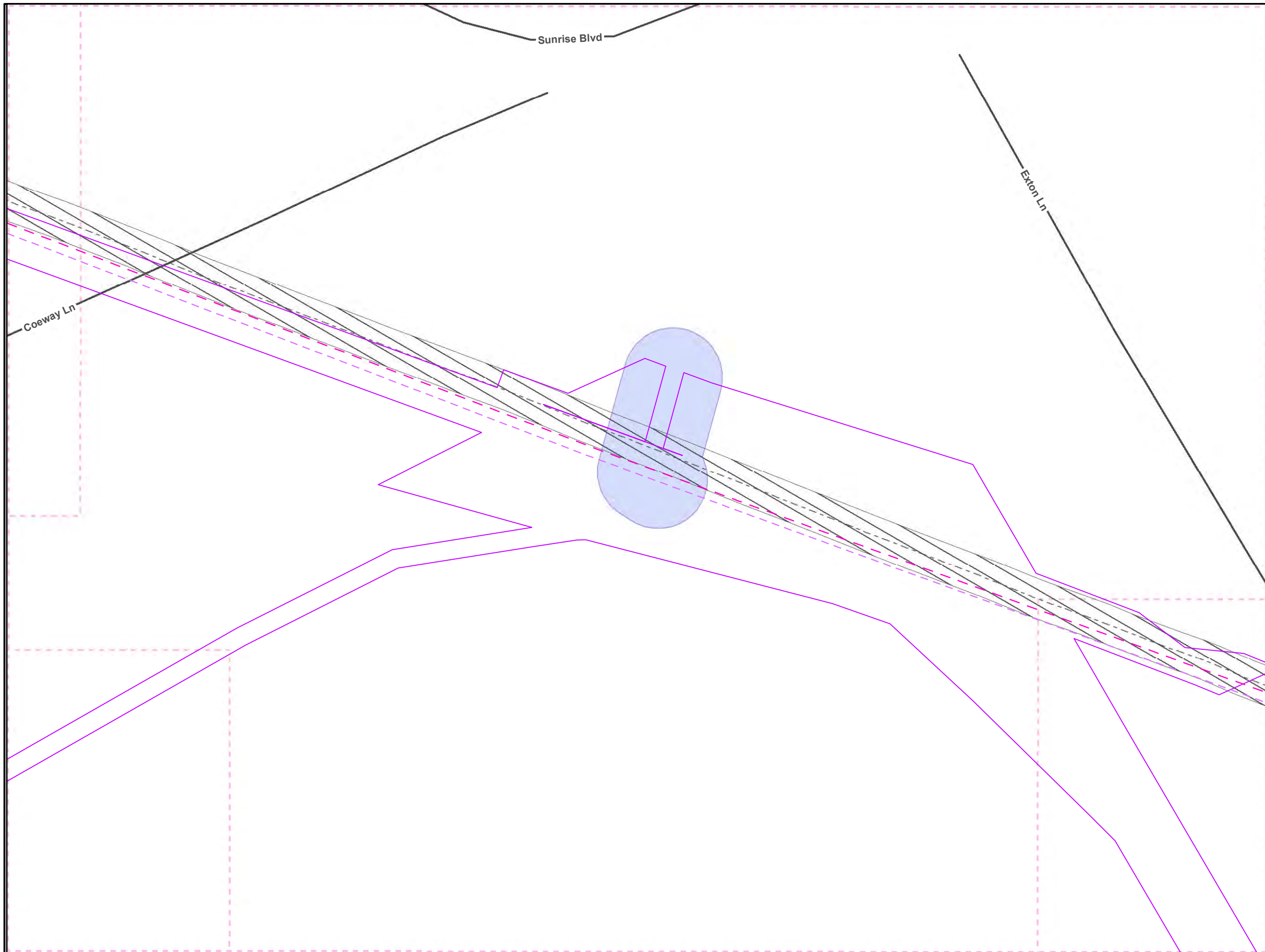
1 inch = 100 feet

ME1 8" and 12" Overlap with the Proposed Pennsylvania Pipeline Chester County, PA.
56 of 97

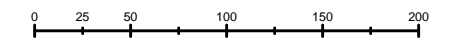
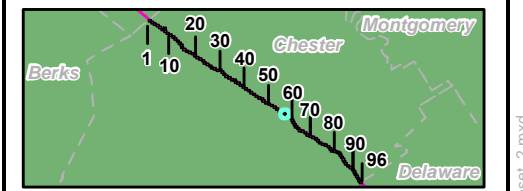
Prepared By: 	Date: 11/2016
-------------------------	--------------------------------

Base Map: ESRI ArcGIS Online, Roads from NRCS Geospatial Data Giveaway, 100-Year Floodplain from FEMA National Flood Hazard Layer, downloaded 09/2016.
 Coordinate System: NAD 83 Stateplane, PA South, Feet

G:\GIS_files\PPP\GIS\MapDocs\CountyPermits\ChesterCounty\SitePlan_extramapsheet_2.mxd



- Legend**
- PPP 1
 - PPP 2
 - PPP LOD
 - 8" Centerline
 - 8" Pipeline Maintenance Corridor
 - Stations
 - ~ Ephemeral Stream
 - ~ Intermittent Stream
 - ~ Perennial Stream
 - ~ Pond
 - ~ PEM Wetland
 - ~ PFO Wetland
 - ~ PSS Wetland
 - ~ Ch. 105 Floodways
 - ~ Waived Ch. 105 Floodways
 - ~ Ch. 106 Floodplain Fringe
 - Roads
 - Sheet Boundary



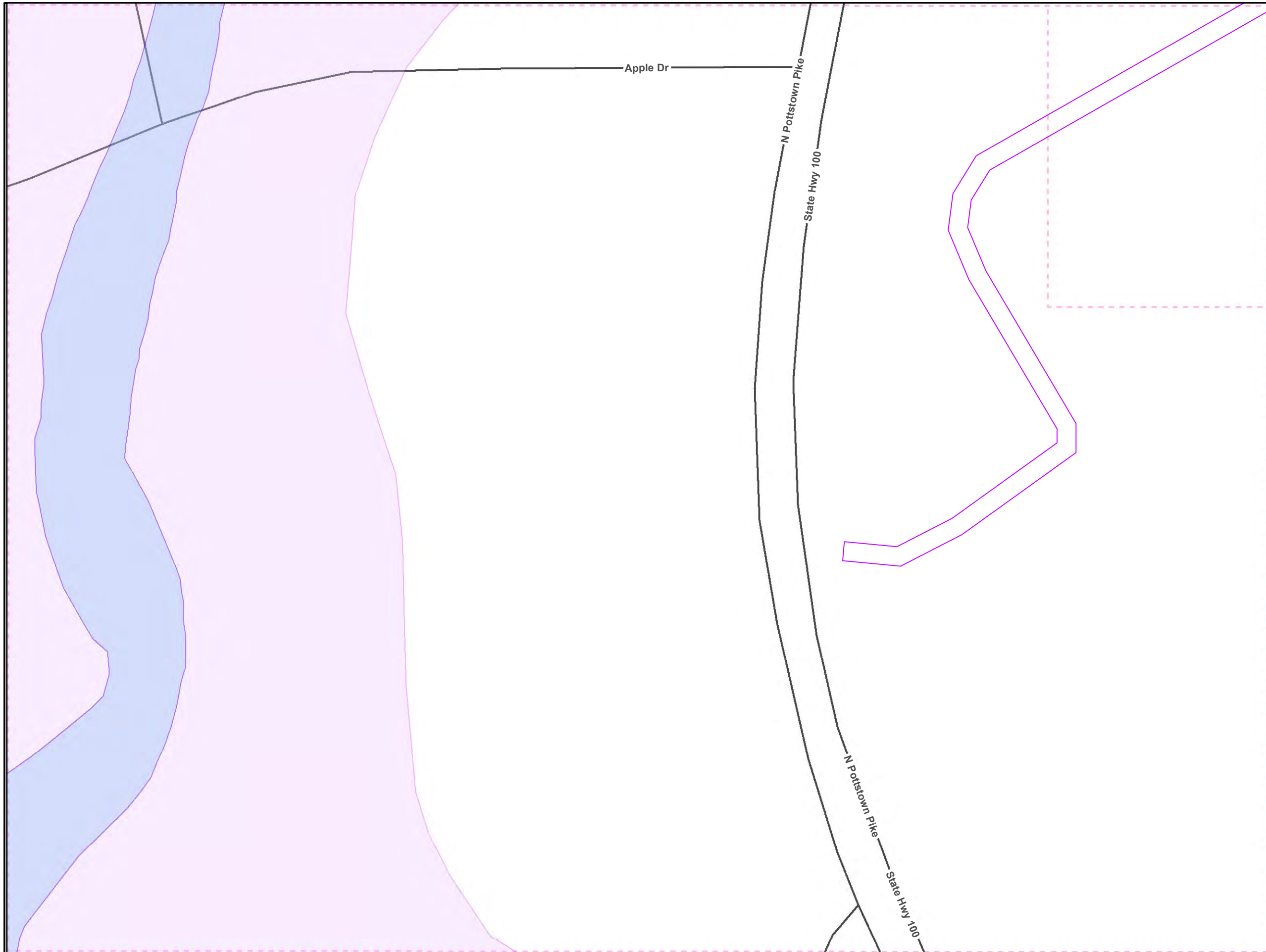
1 inch = 100 feet

ME1 8" and 12" Overlap with the Proposed Pennsylvania Pipeline Chester County, PA.
57 of 97

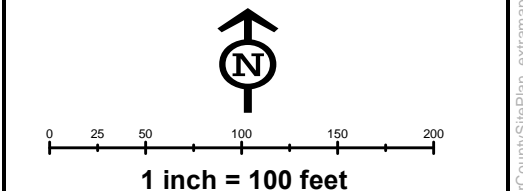
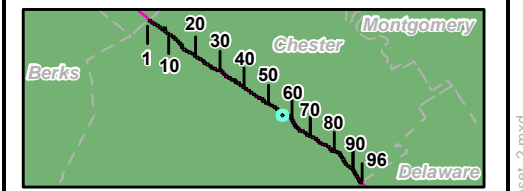
Prepared By: 	Date: 11/2016
-------------------------	--------------------------------

Base Map: ESRI ArcGIS Online, Roads from NRCS Geospatial Data Giveaway, 100-Year Floodplain from FEMA National Flood Hazard Layer, downloaded 09/2016.
 Coordinate System: NAD 83 Stateplane, PA South, Feet

G:\GIS\PPP\GIS\MD\CountyPermits\ChesterCounty\SitePlan_extramapset_L2.mxd



- Legend**
- PPP 1
 - PPP 2
 - PPP LOD
 - 8" Centerline
 - ▭ 8" Pipeline Maintenance Corridor
 - ▣ Stations
 - ~ Ephemeral Stream
 - ~ Intermittent Stream
 - ~ Perennial Stream
 - ▭ Pond
 - ▭ PEM Wetland
 - ▭ PFO Wetland
 - ▭ PSS Wetland
 - ▭ Ch. 105 Floodways
 - ▭ Waived Ch. 105 Floodways
 - ▭ Ch. 106 Floodplain Fringe
 - Roads
 - - - Sheet Boundary

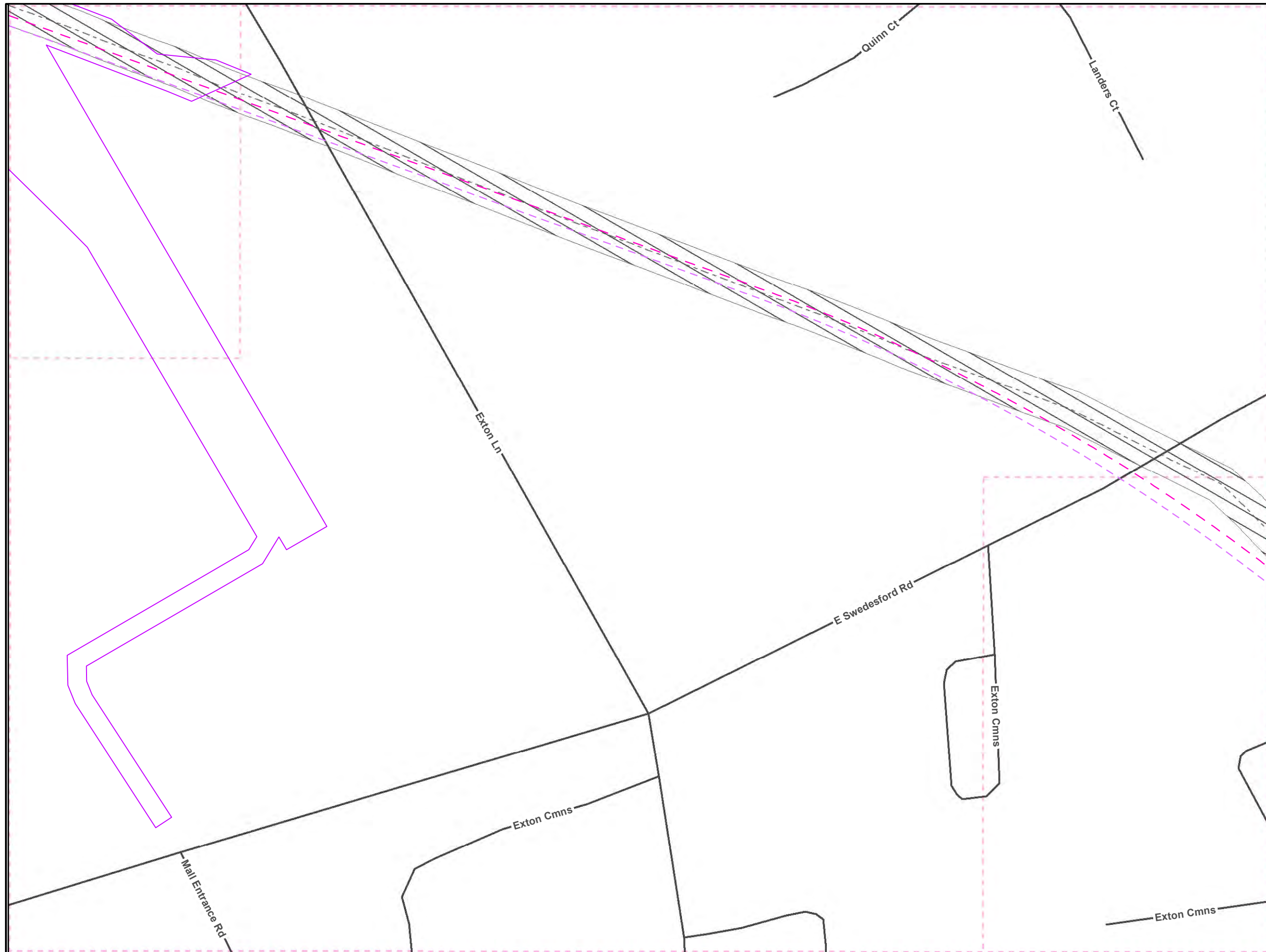


ME1 8" and 12" Overlap with the Proposed Pennsylvania Pipeline Chester County, PA.
58 of 97

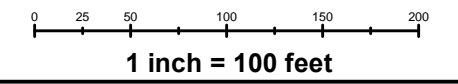
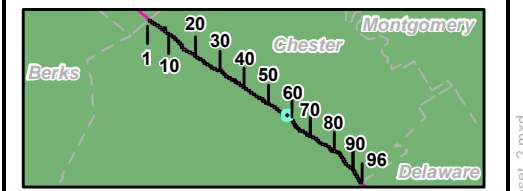
Prepared By: TETRA TECH	Date: 11/2016
-----------------------------------	-------------------------

Base Map: ESRI ArcGIS Online, Roads from NRCS Geospatial Data Giveaway, 100-Year Floodplain from FEMA National Flood Hazard Layer, downloaded 09/2016.
Coordinate System: NAD 83 Stateplane, PA South, Feet

G:\GIS_files\PPP\GIS\MapDocs\CountyPermits\ChesterCounty\SitePlan_extramapset_L2.mxd



- Legend**
- PPP 1
 - PPP 2
 - PPP LOD
 - 8" Centerline
 - 8" Pipeline Maintenance Corridor
 - Stations
 - ~ Ephemeral Stream
 - ~ Intermittent Stream
 - ~ Perennial Stream
 - ~ Pond
 - ~ PEM Wetland
 - ~ PFO Wetland
 - ~ PSS Wetland
 - ~ Ch. 105 Floodways
 - ~ Waived Ch. 105 Floodways
 - ~ Ch. 106 Floodplain Fringe
 - Roads
 - Sheet Boundary



**ME1 8" and 12" Overlap with the
Proposed Pennsylvania Pipeline
Chester County, PA.
59 of 97**

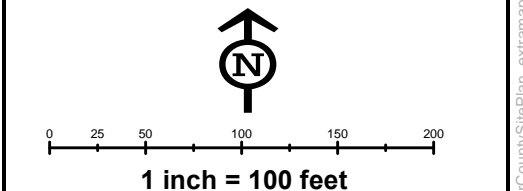
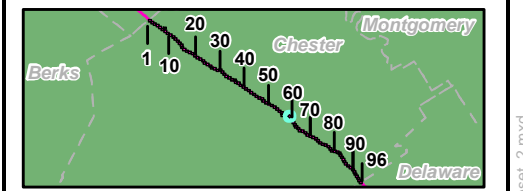
Prepared By: 	Date: 11/2016
-------------------------	--------------------------------

Base Map: ESRI ArcGIS Online, Roads from NRCS Geospatial Data Giveaway, 100-Year Floodplain from FEMA National Flood Hazard Layer, downloaded 09/2016.
 Coordinate System: NAD 83 Stateplane, PA South, Feet

G:\GIS_files\PPP\GIS\MapDocs\CountyPermits\ChesterCounty\SitePlan_extramapset_L2.mxd



- Legend**
- PPP 1
 - PPP 2
 - PPP LOD
 - 8" Centerline
 - 8" Pipeline Maintenance Corridor
 - Stations
 - ~ Ephemeral Stream
 - ~ Intermittent Stream
 - ~ Perennial Stream
 - ~ Pond
 - ~ PEM Wetland
 - ~ PFO Wetland
 - ~ PSS Wetland
 - ~ Ch. 105 Floodways
 - ~ Waived Ch. 105 Floodways
 - ~ Ch. 106 Floodplain Fringe
 - Roads
 - Sheet Boundary

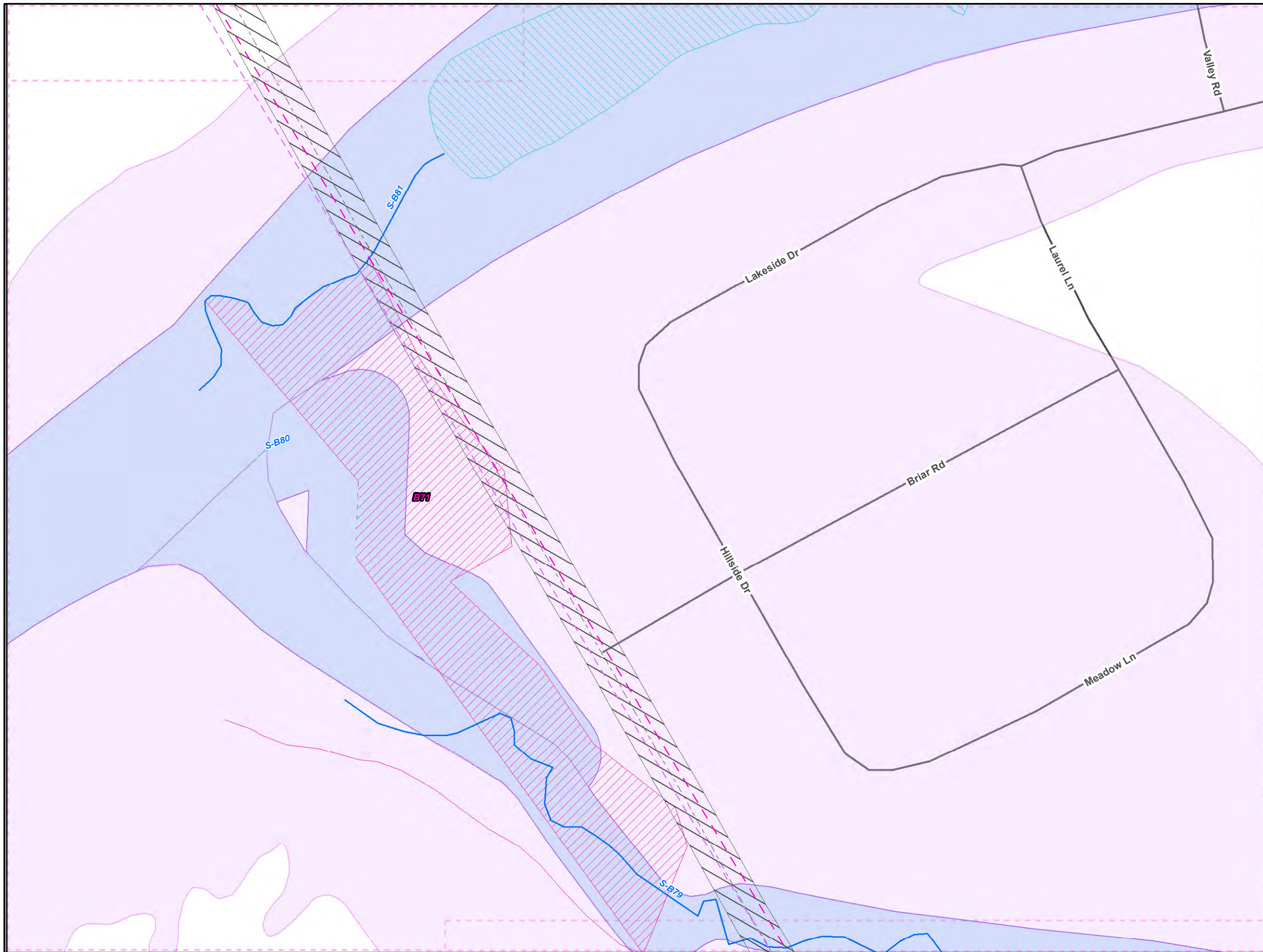


**ME1 8" and 12" Overlap with the
Proposed Pennsylvania Pipeline
Chester County, PA.
60 of 97**

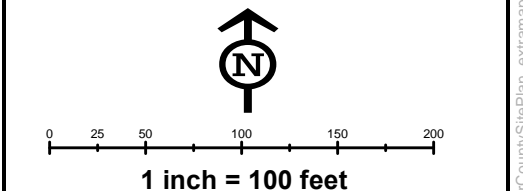
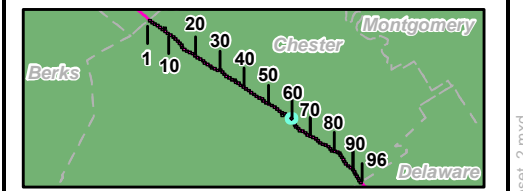
Prepared By: 	Date: 11/2016
-------------------------	--------------------------------

Base Map: ESRI ArcGIS Online, Roads from NRCS Geospatial Data Giveaway, 100-Year Floodplain from FEMA National Flood Hazard Layer, downloaded 09/2016.
Coordinate System: NAD 83 Stateplane, PA South, Feet

G:\GIS_files\PPP\GIS\MXD\CountyPermits\ChesterCounty\SitePlan_extramapset_L2.mxd



- Legend**
- PPP 1
 - PPP 2
 - PPP LOD
 - 8" Centerline
 - 8" Pipeline Maintenance Corridor
 - Stations
 - ~ Ephemeral Stream
 - ~ Intermittent Stream
 - ~ Perennial Stream
 - ~ Pond
 - ~ PEM Wetland
 - ~ PFO Wetland
 - ~ PSS Wetland
 - ~ Ch. 105 Floodways
 - ~ Waived Ch. 105 Floodways
 - ~ Ch. 106 Floodplain Fringe
 - Roads
 - Sheet Boundary

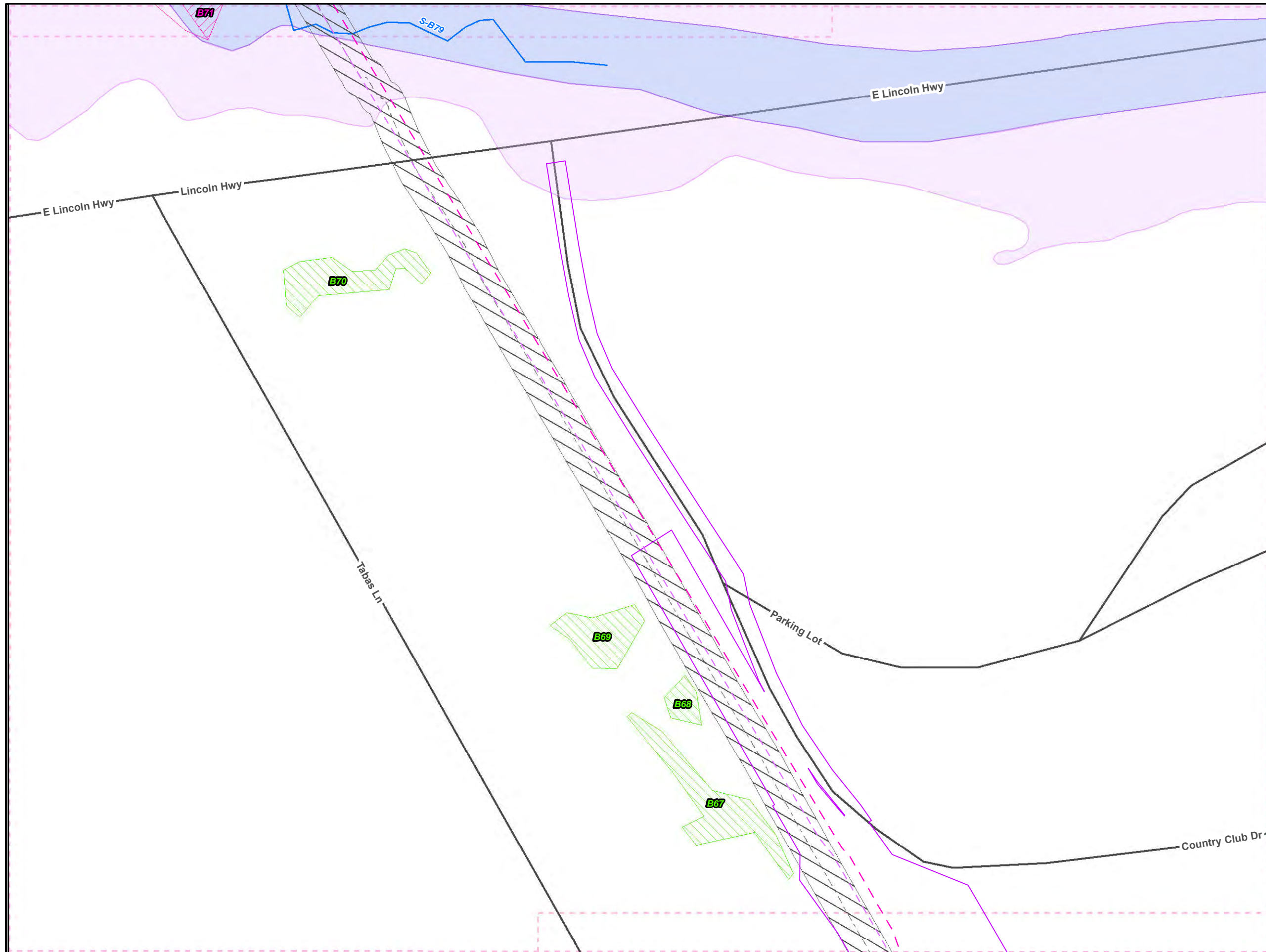


**ME1 8" and 12" Overlap with the
Proposed Pennsylvania Pipeline
Chester County, PA.
61 of 97**

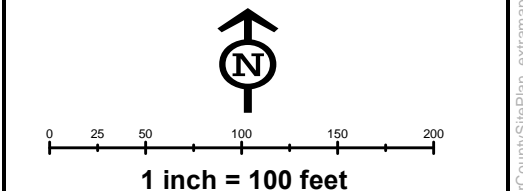
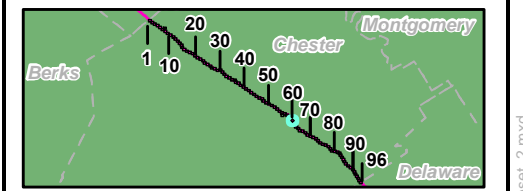
Prepared By: 	Date: 11/2016
-------------------------	--------------------------------

Base Map: ESRI ArcGIS Online, Roads from NRCS Geospatial Data Giveaway, 100-Year Floodplain from FEMA National Flood Hazard Layer, downloaded 09/2016.
 Coordinate System: NAD 83 Stateplane, PA South, Feet

G:\GIS\Files\PPP\GIS\MapDocs\CountyPermits\ChesterCounty\SitePlan_extramapset_L2.mxd



- Legend**
- PPP 1
 - PPP 2
 - PPP LOD
 - 8" Centerline
 - ▨ 8" Pipeline Maintenance Corridor
 - ▣ Stations
 - ~ Ephemeral Stream
 - ~ Intermittent Stream
 - ~ Perennial Stream
 - ▣ Pond
 - ▨ PEM Wetland
 - ▨ PFO Wetland
 - ▨ PSS Wetland
 - ▨ Ch. 105 Floodways
 - ▨ Waived Ch. 105 Floodways
 - ▨ Ch. 106 Floodplain Fringe
 - Roads
 - - - Sheet Boundary




ME1 8" and 12" Overlap with the Proposed Pennsylvania Pipeline Chester County, PA.
62 of 97

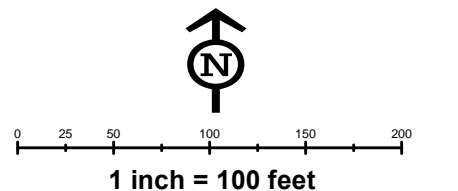
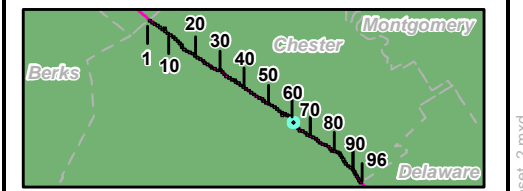
Prepared By:	Date:
TETRA TECH	11/2016

Base Map: ESRI ArcGIS Online, Roads from NRCS Geospatial Data Giveaway, 100-Year Floodplain from FEMA National Flood Hazard Layer, downloaded 09/2016.
Coordinate System: NAD 83 Stateplane, PA South, Feet

G:\GIS_files\PPP\GIS\MapDocs\CountyPermits\ChesterCounty\SitePlan_extramapsheet_2.mxd



- Legend**
- PPP 1
 - PPP 2
 - PPP LOD
 - 8" Centerline
 - 8" Pipeline Maintenance Corridor
 - Stations
 - Ephemeral Stream
 - Intermittent Stream
 - Perennial Stream
 - Pond
 - PEM Wetland
 - PFO Wetland
 - PSS Wetland
 - Ch. 105 Floodways
 - Waived Ch. 105 Floodways
 - Ch. 106 Floodplain Fringe
 - Roads
 - Sheet Boundary

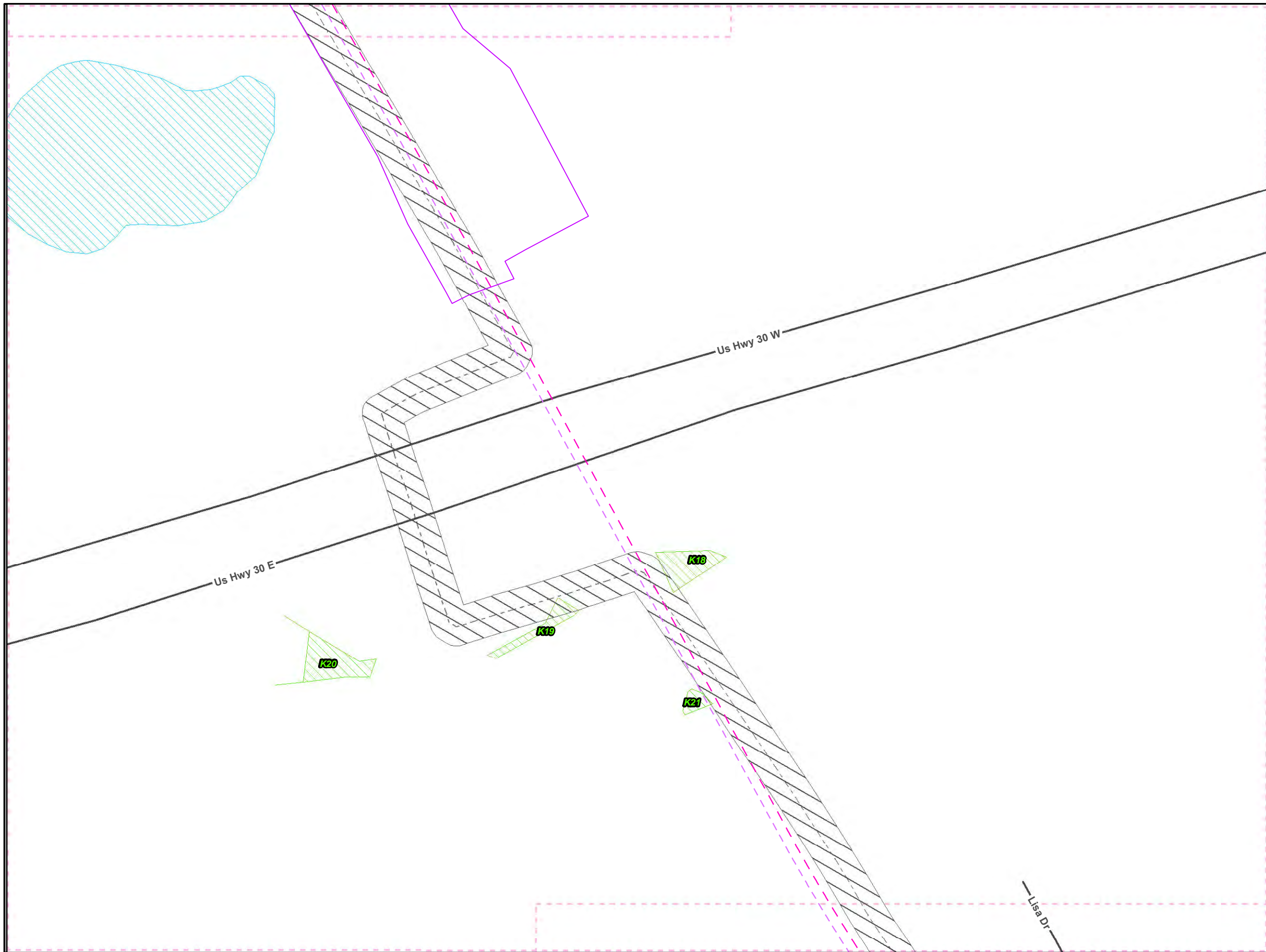


**ME1 8" and 12" Overlap with the
Proposed Pennsylvania Pipeline
Chester County, PA.
63 of 97**

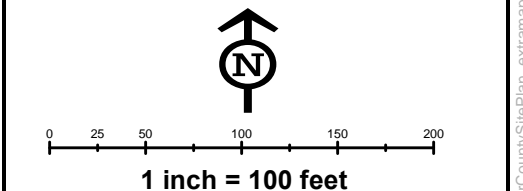
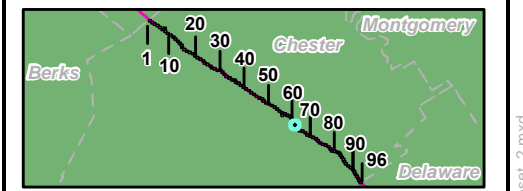
Prepared By: TETRA TECH	Date: 11/2016
-----------------------------------	-------------------------

Base Map: ESRI ArcGIS Online, Roads from NRCS Geospatial Data Giveaway, 100-Year Floodplain from FEMA National Flood Hazard Layer, downloaded 09/2016.
Coordinate System: NAD 83 Stateplane, PA South, Feet

G:\GIS_files\PPP\GIS\MD\CountyPermits\ChesterCounty\SitePlan_extramaps\set_L2.mxd



- Legend**
- PPP 1
 - PPP 2
 - PPP LOD
 - 8" Centerline
 - ▨ 8" Pipeline Maintenance Corridor
 - Stations
 - ~ Ephemeral Stream
 - ~ Intermittent Stream
 - ~ Perennial Stream
 - Pond
 - ▨ PEM Wetland
 - ▨ PFO Wetland
 - ▨ PSS Wetland
 - Ch. 105 Floodways
 - Waived Ch. 105 Floodways
 - Ch. 106 Floodplain Fringe
 - Roads
 - - - Sheet Boundary



ME1 8" and 12" Overlap with the Proposed Pennsylvania Pipeline Chester County, PA.
64 of 97

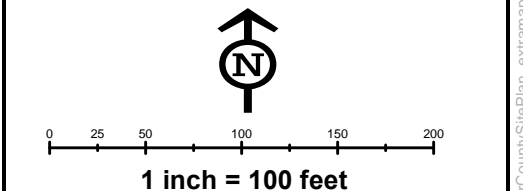
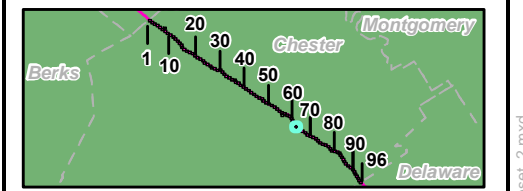
Prepared By:  **TETRA TECH** **Date:** 11/2016

Base Map: ESRI ArcGIS Online, Roads from NRCS Geospatial Data Giveaway, 100-Year Floodplain from FEMA National Flood Hazard Layer, downloaded 09/2016.
Coordinate System: NAD 83 Stateplane, PA South, Feet

G:\GIS_files\PPP\GIS\MD\CountyPermits\ChesterCounty\SitePlan_extramapset_L2.mxd



- Legend**
- PPP 1
 - PPP 2
 - PPP LOD
 - 8" Centerline
 - ▨ 8" Pipeline Maintenance Corridor
 - ▣ Stations
 - ~ Ephemeral Stream
 - ~ Intermittent Stream
 - ~ Perennial Stream
 - ▣ Pond
 - ▣ PEM Wetland
 - ▣ PFO Wetland
 - ▣ PSS Wetland
 - ▣ Ch. 105 Floodways
 - ▣ Waived Ch. 105 Floodways
 - ▣ Ch. 106 Floodplain Fringe
 - Roads
 - - - Sheet Boundary



ME1 8" and 12" Overlap with the Proposed Pennsylvania Pipeline Chester County, PA.
65 of 97

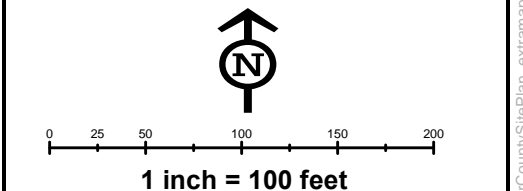
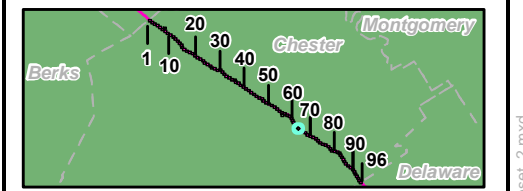
Prepared By: TETRA TECH	Date: 11/2016
-----------------------------------	-------------------------

Base Map: ESRI ArcGIS Online, Roads from NRCS Geospatial Data Giveaway, 100-Year Floodplain from FEMA National Flood Hazard Layer, downloaded 09/2016.
Coordinate System: NAD 83 Stateplane, PA South, Feet

G:\GIS_files\PPP\GIS\Map\CountyPermits\ChesterCounty\SitePlan_extramapset_L2.mxd



- Legend**
- PPP 1
 - PPP 2
 - PPP LOD
 - 8" Centerline
 - ▨ 8" Pipeline Maintenance Corridor
 - Stations
 - ~ Ephemeral Stream
 - ~ Intermittent Stream
 - ~ Perennial Stream
 - ▨ Pond
 - ▨ PEM Wetland
 - ▨ PFO Wetland
 - ▨ PSS Wetland
 - ▨ Ch. 105 Floodways
 - ▨ Waived Ch. 105 Floodways
 - ▨ Ch. 106 Floodplain Fringe
 - Roads
 - - - Sheet Boundary

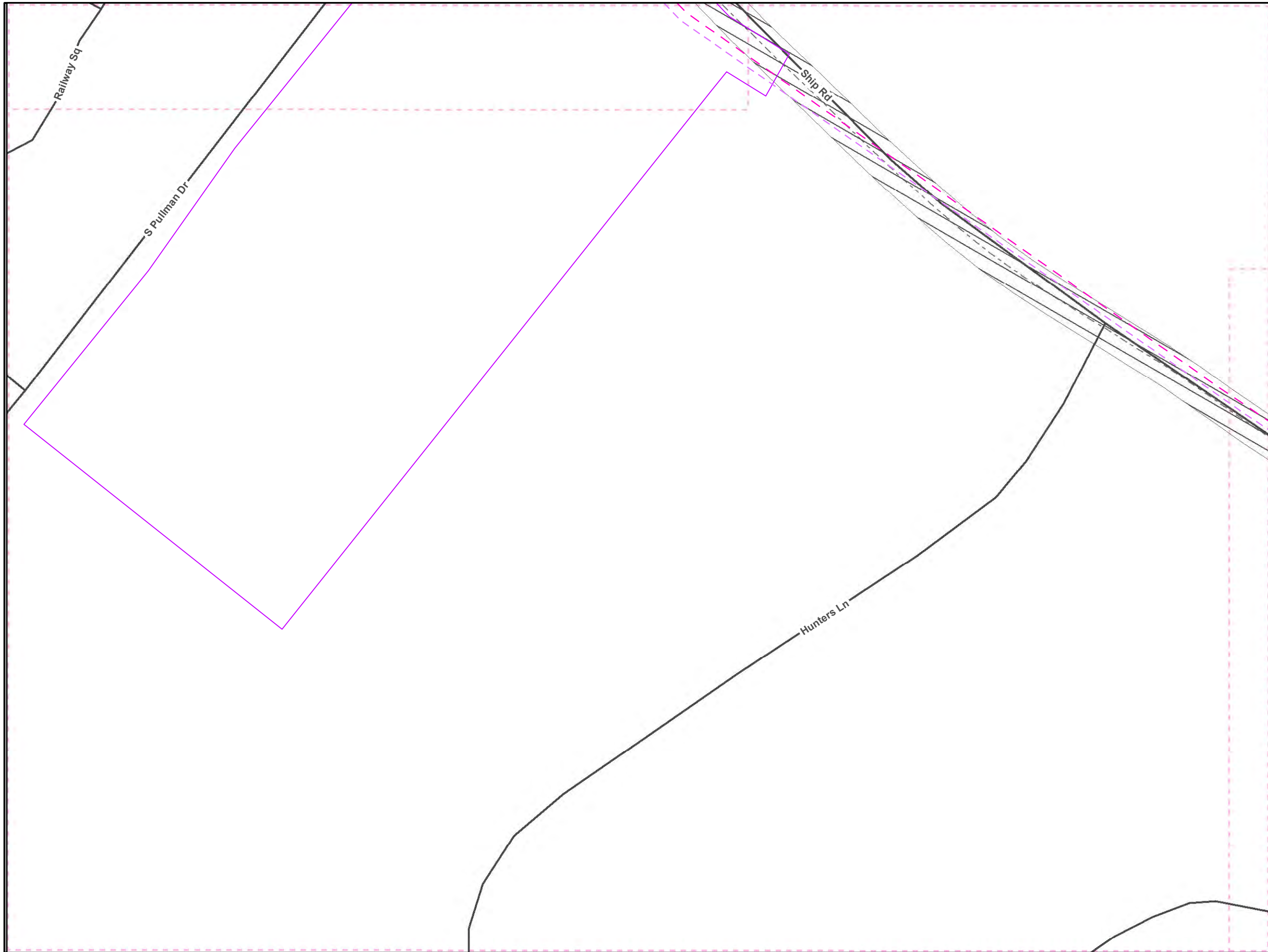


ME1 8" and 12" Overlap with the Proposed Pennsylvania Pipeline Chester County, PA.
66 of 97

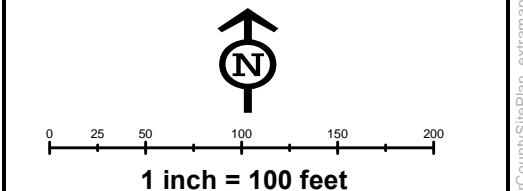
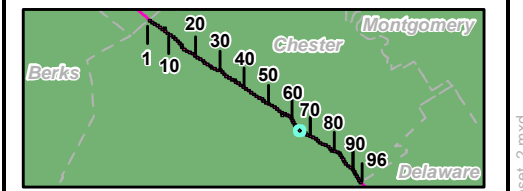
Prepared By:	Date:
 TETRA TECH	11/2016

Base Map: ESRI ArcGIS Online, Roads from NRCS Geospatial Data Giveaway, 100-Year Floodplain from FEMA National Flood Hazard Layer, downloaded 09/2016.
Coordinate System: NAD 83 Stateplane, PA South, Feet

G:\GIS\Files\PPP\GIS\MapDocs\CountyPermits\ChesterCounty\SitePlan_extramapsheet_2.mxd



- Legend**
- PPP 1
 - PPP 2
 - PPP LOD
 - 8" Centerline
 - ▨ 8" Pipeline Maintenance Corridor
 - Stations
 - ~ Ephemeral Stream
 - ~ Intermittent Stream
 - ~ Perennial Stream
 - ▨ Pond
 - ▨ PEM Wetland
 - ▨ PFO Wetland
 - ▨ PSS Wetland
 - ▨ Ch. 105 Floodways
 - ▨ Waived Ch. 105 Floodways
 - ▨ Ch. 106 Floodplain Fringe
 - Roads
 - - - Sheet Boundary



ME1 8" and 12" Overlap with the Proposed Pennsylvania Pipeline Chester County, PA.
67 of 97

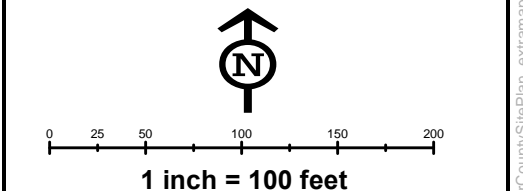
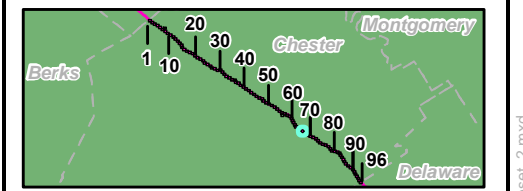
Prepared By: TETRA TECH	Date: 11/2016
-----------------------------------	-------------------------

Base Map: ESRI ArcGIS Online, Roads from NRCS Geospatial Data Giveaway, 100-Year Floodplain from FEMA National Flood Hazard Layer, downloaded 09/2016.
Coordinate System: NAD 83 Stateplane, PA South, Feet

G:\GIS_files\PPP\GIS\MapDocs\CountyPermits\ChesterCounty\SitePlan_extramapsheet_2.mxd



- Legend**
- PPP 1
 - PPP 2
 - PPP LOD
 - 8" Centerline
 - ▭ 8" Pipeline Maintenance Corridor
 - ▣ Stations
 - ~ Ephemeral Stream
 - ~ Intermittent Stream
 - ~ Perennial Stream
 - ▣ Pond
 - ▣ PEM Wetland
 - ▣ PFO Wetland
 - ▣ PSS Wetland
 - ▣ Ch. 105 Floodways
 - ▣ Waived Ch. 105 Floodways
 - ▣ Ch. 106 Floodplain Fringe
 - Roads
 - - - Sheet Boundary




ME1 8" and 12" Overlap with the Proposed Pennsylvania Pipeline Chester County, PA.
68 of 97

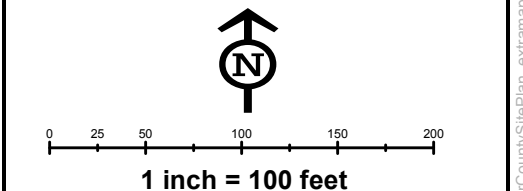
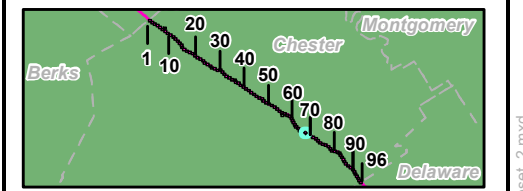
Prepared By: TETRA TECH	Date: 11/2016
-----------------------------------	-------------------------

Base Map: ESRI ArcGIS Online, Roads from NRCS Geospatial Data Giveaway, 100-Year Floodplain from FEMA National Flood Hazard Layer, downloaded 09/2016.
Coordinate System: NAD 83 Stateplane, PA South, Feet

G:\GIS_files\PPP\GIS\MapDocs\CountyPermits\ChesterCounty\SitePlan_extramapset_L2.mxd



- Legend**
- PPP 1
 - PPP 2
 - PPP LOD
 - - - 8" Centerline
 - ▨ 8" Pipeline Maintenance Corridor
 - ▣ Stations
 - ~ Ephemeral Stream
 - ~ Intermittent Stream
 - ~ Perennial Stream
 - ▨ Pond
 - ▨ PEM Wetland
 - ▨ PFO Wetland
 - ▨ PSS Wetland
 - ▨ Ch. 105 Floodways
 - ▨ Waived Ch. 105 Floodways
 - ▨ Ch. 106 Floodplain Fringe
 - Roads
 - - - Sheet Boundary

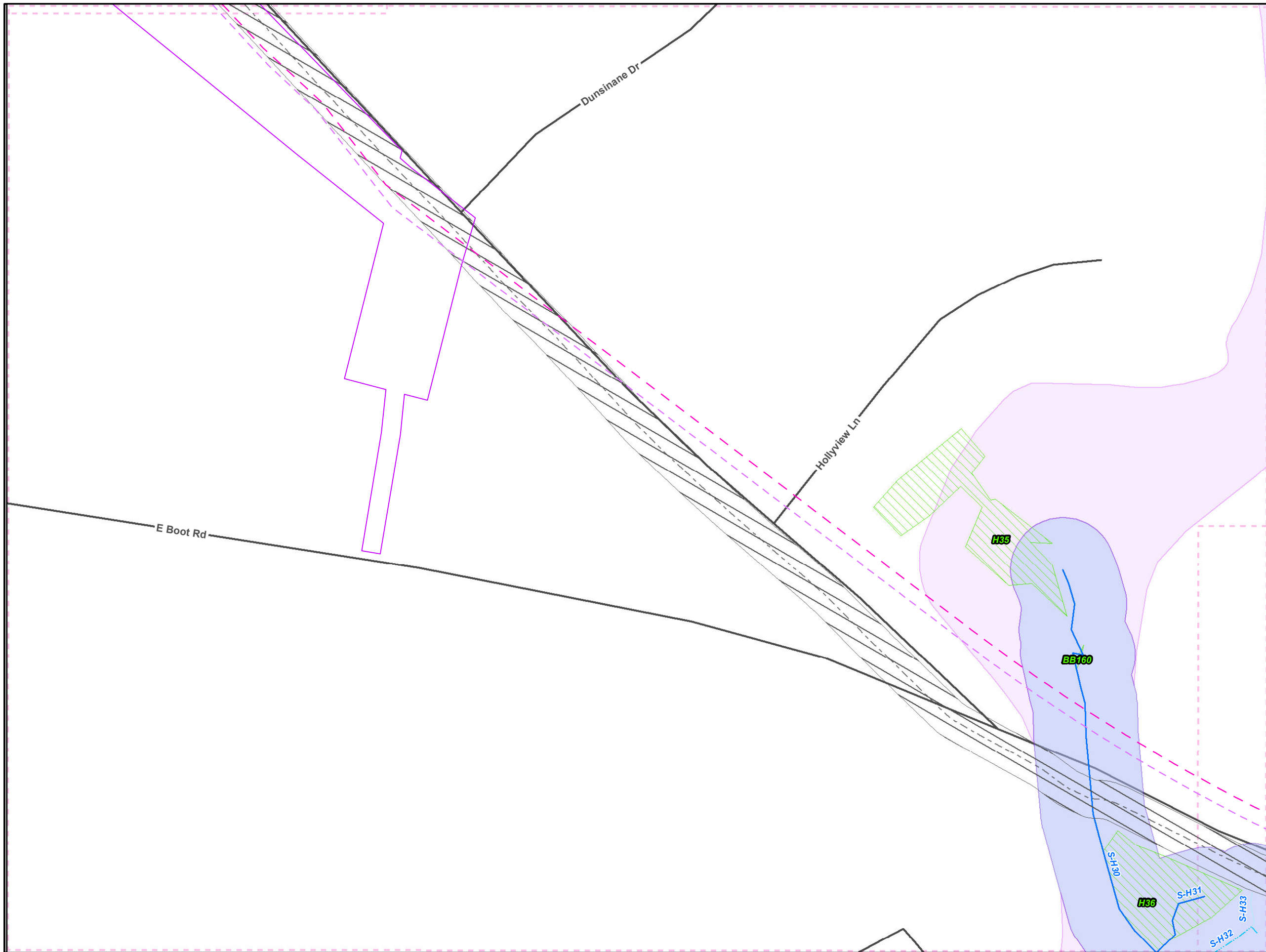


**ME1 8" and 12" Overlap with the
Proposed Pennsylvania Pipeline
Chester County, PA.
69 of 97**

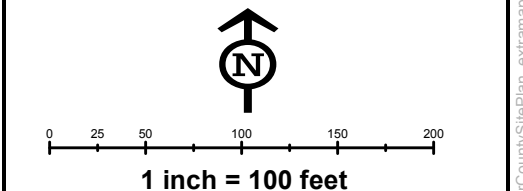
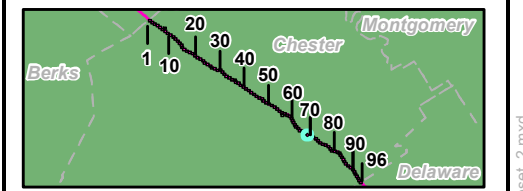
Prepared By: 	Date: 11/2016
-------------------------	--------------------------------

Base Map: ESRI ArcGIS Online, Roads from NRCS Geospatial Data Giveaway, 100-Year Floodplain from FEMA National Flood Hazard Layer, downloaded 09/2016.
Coordinate System: NAD 83 Stateplane, PA South, Feet

G:\GIS_files\PPP\GIS\MD\CountyPermits\ChesterCounty\SitePlan_extramaps\set_L2.mxd



- Legend**
- PPP 1
 - PPP 2
 - PPP LOD
 - 8" Centerline
 - 8" Pipeline Maintenance Corridor
 - Stations
 - ~ Ephemeral Stream
 - ~ Intermittent Stream
 - ~ Perennial Stream
 - ~ Pond
 - PEM Wetland
 - PFO Wetland
 - PSS Wetland
 - Ch. 105 Floodways
 - Waived Ch. 105 Floodways
 - Ch. 106 Floodplain Fringe
 - Roads
 - Sheet Boundary



**ME1 8" and 12" Overlap with the
Proposed Pennsylvania Pipeline
Chester County, PA.
70 of 97**

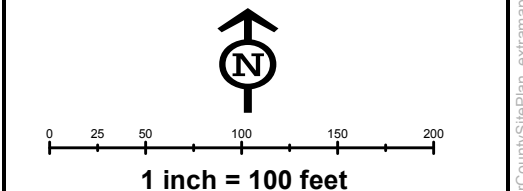
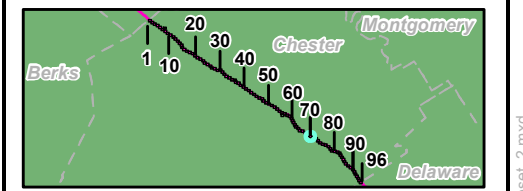
Prepared By: TETRA TECH	Date: 11/2016
--	--------------------------------

Base Map: ESRI ArcGIS Online, Roads from NRCS Geospatial Data Giveaway, 100-Year Floodplain from FEMA National Flood Hazard Layer, downloaded 09/2016.
Coordinate System: NAD 83 Stateplane, PA South, Feet

G:\GIS_files\PPP\GIS\MXD\CountyPermits\ChesterCounty\SitePlan_extramapset_L2.mxd



- Legend**
- PPP 1
 - PPP 2
 - PPP LOD
 - 8" Centerline
 - ▨ 8" Pipeline Maintenance Corridor
 - ▣ Stations
 - ~ Ephemeral Stream
 - ~ Intermittent Stream
 - ~ Perennial Stream
 - ▣ Pond
 - ▣ PEM Wetland
 - ▣ PFO Wetland
 - ▣ PSS Wetland
 - ▣ Ch. 105 Floodways
 - ▣ Waived Ch. 105 Floodways
 - ▣ Ch. 106 Floodplain Fringe
 - Roads
 - - - Sheet Boundary



**ME1 8" and 12" Overlap with the
Proposed Pennsylvania Pipeline
Chester County, PA.
71 of 97**

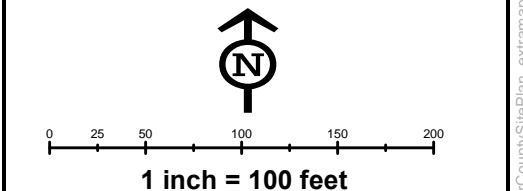
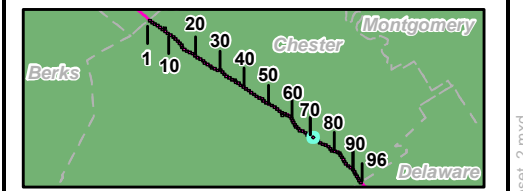
Prepared By: TETRA TECH	Date: 11/2016
--	--------------------------------

Base Map: ESRI ArcGIS Online, Roads from NRCS Geospatial Data Giveaway, 100-Year Floodplain from FEMA National Flood Hazard Layer, downloaded 09/2016.
Coordinate System: NAD 83 Stateplane, PA South, Feet

G:\GIS_files\PPP\GIS\MD\CountyPermits\ChesterCounty\SitePlan_extramapset_L2.mxd



- Legend**
- PPP 1
 - PPP 2
 - PPP LOD
 - - - 8" Centerline
 - ▨ 8" Pipeline Maintenance Corridor
 - ▣ Stations
 - ~ Ephemeral Stream
 - ~ Intermittent Stream
 - ~ Perennial Stream
 - ▣ Pond
 - ▣ PEM Wetland
 - ▣ PFO Wetland
 - ▣ PSS Wetland
 - ▣ Ch. 105 Floodways
 - ▣ Waived Ch. 105 Floodways
 - ▣ Ch. 106 Floodplain Fringe
 - Roads
 - ⋯ Sheet Boundary

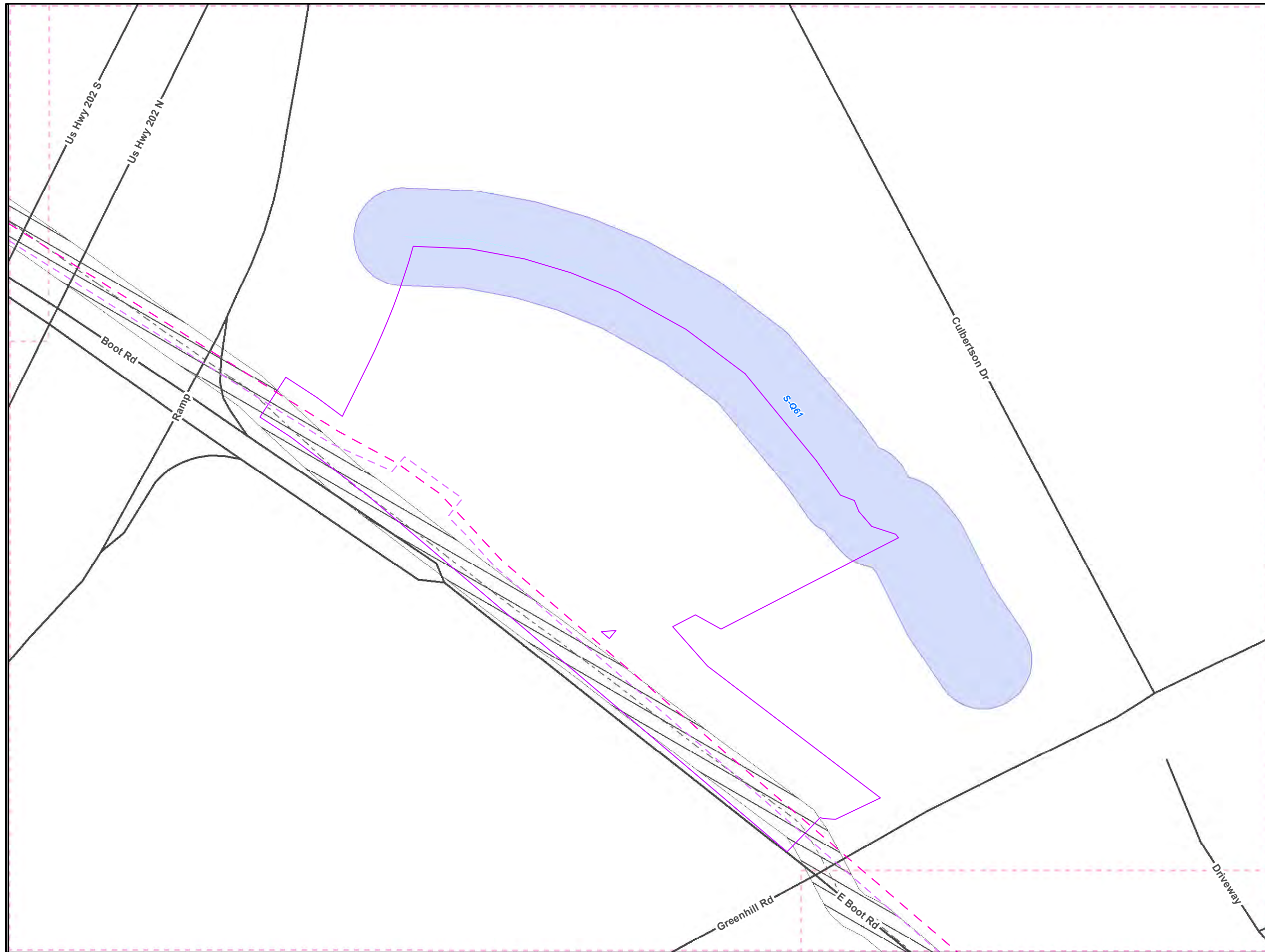


**ME1 8" and 12" Overlap with the
Proposed Pennsylvania Pipeline
Chester County, PA.
72 of 97**

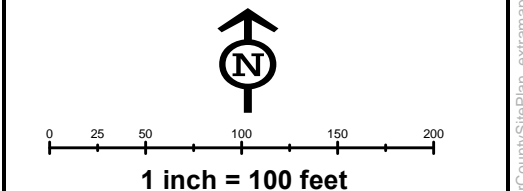
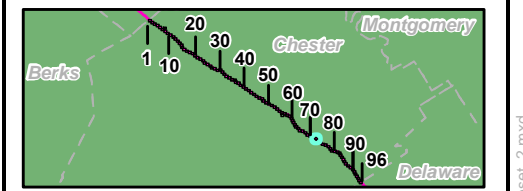
Prepared By: 	Date: 11/2016
-------------------------	--------------------------------

Base Map: ESRI ArcGIS Online, Roads from NRCS Geospatial Data Giveaway, 100-Year Floodplain from FEMA National Flood Hazard Layer, downloaded 09/2016.
 Coordinate System: NAD 83 Stateplane, PA South, Feet

G:\GIS\PPP\GIS\MD\CountyPermits\ChesterCounty\SitePlan_extramapset_L2.mxd



- Legend**
- PPP 1
 - PPP 2
 - PPP LOD
 - 8" Centerline
 - ▭ 8" Pipeline Maintenance Corridor
 - ▭ Stations
 - ~ Ephemeral Stream
 - ~ Intermittent Stream
 - ~ Perennial Stream
 - ▭ Pond
 - ▭ PEM Wetland
 - ▭ PFO Wetland
 - ▭ PSS Wetland
 - ▭ Ch. 105 Floodways
 - ▭ Waived Ch. 105 Floodways
 - ▭ Ch. 106 Floodplain Fringe
 - Roads
 - - - Sheet Boundary



ME1 8" and 12" Overlap with the Proposed Pennsylvania Pipeline Chester County, PA.
73 of 97

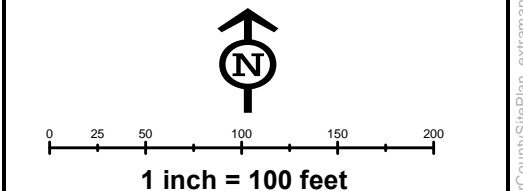
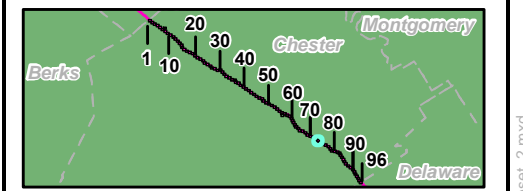
Prepared By: TETRA TECH	Date: 11/2016
-----------------------------------	-------------------------

Base Map: ESRI ArcGIS Online, Roads from NRCS Geospatial Data Giveaway, 100-Year Floodplain from FEMA National Flood Hazard Layer, downloaded 09/2016.
Coordinate System: NAD 83 Stateplane, PA South, Feet

G:\GIS\files\PPP\GIS\MD\CountyPermits\ChesterCounty\SitePlan_extramapset_L2.mxd



- Legend**
- PPP 1
 - PPP 2
 - PPP LOD
 - 8" Centerline
 - ▭ 8" Pipeline Maintenance Corridor
 - ▭ Stations
 - ~ Ephemeral Stream
 - ~ Intermittent Stream
 - ~ Perennial Stream
 - ▭ Pond
 - ▭ PEM Wetland
 - ▭ PFO Wetland
 - ▭ PSS Wetland
 - ▭ Ch. 105 Floodways
 - ▭ Waived Ch. 105 Floodways
 - ▭ Ch. 106 Floodplain Fringe
 - Roads
 - - - Sheet Boundary

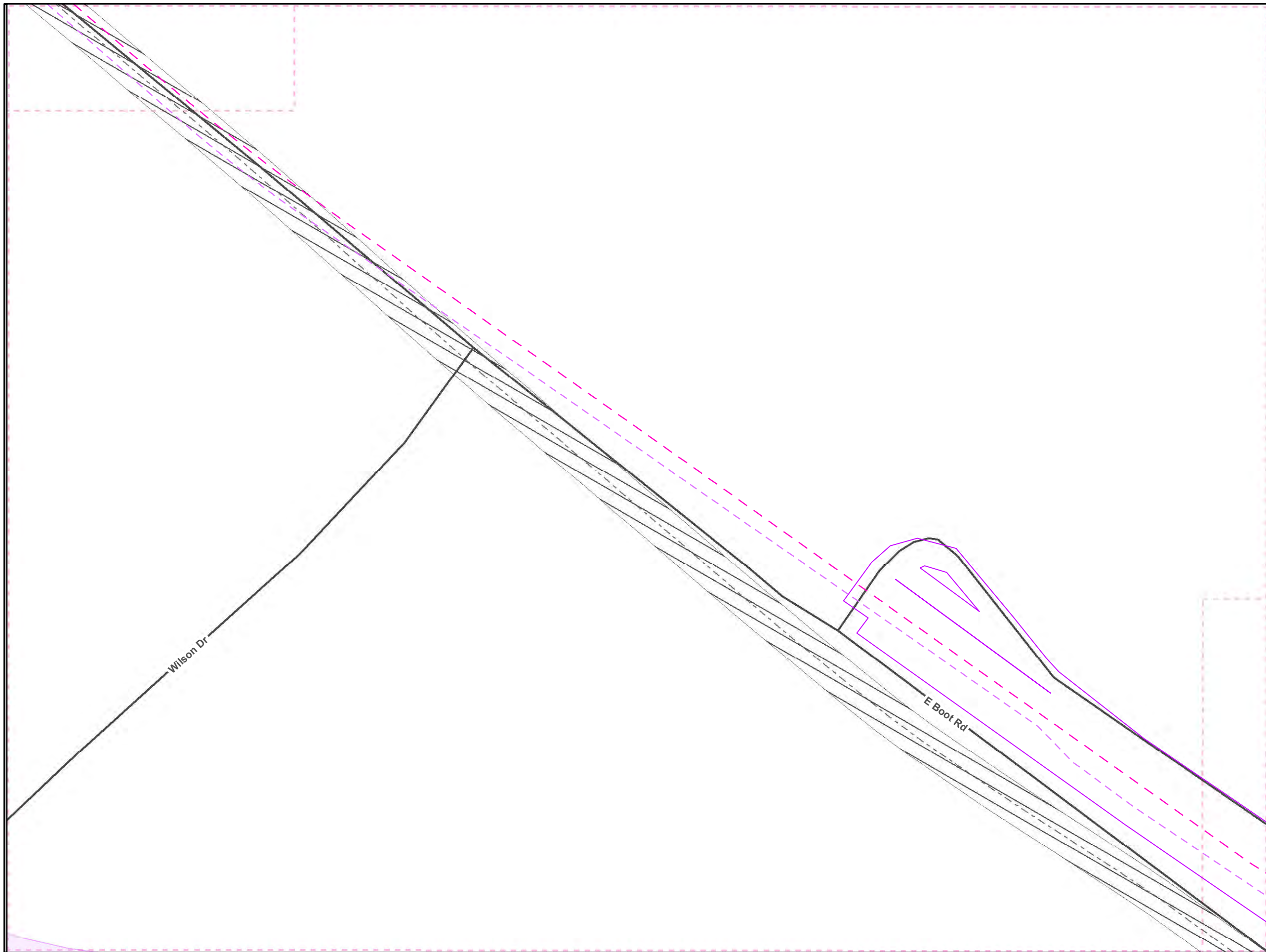


ME1 8" and 12" Overlap with the Proposed Pennsylvania Pipeline Chester County, PA.
74 of 97

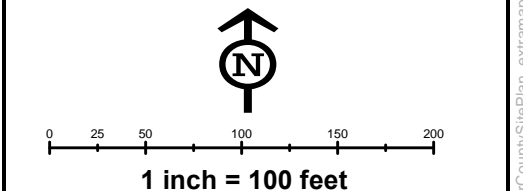
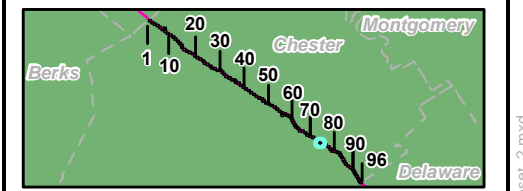
Prepared By: TETRA TECH	Date: 11/2016
----------------------------	------------------

Base Map: ESRI ArcGIS Online, Roads from NRCS Geospatial Data Giveaway, 100-Year Floodplain from FEMA National Flood Hazard Layer, downloaded 09/2016.
Coordinate System: NAD 83 Stateplane, PA South, Feet

G:\GIS_files\PPP\GIS\MD\CountyPermits\ChesterCounty\SitePlan_extramapset_L2.mxd



- Legend**
- PPP 1
 - - - PPP 2
 - PPP LOD
 - - - 8" Centerline
 - ▨ 8" Pipeline Maintenance Corridor
 - ▣ Stations
 - ~ Ephemeral Stream
 - ~ Intermittent Stream
 - ~ Perennial Stream
 - ▨ Pond
 - ▨ PEM Wetland
 - ▨ PFO Wetland
 - ▨ PSS Wetland
 - ▨ Ch. 105 Floodways
 - ▨ Waived Ch. 105 Floodways
 - ▨ Ch. 106 Floodplain Fringe
 - Roads
 - - - Sheet Boundary

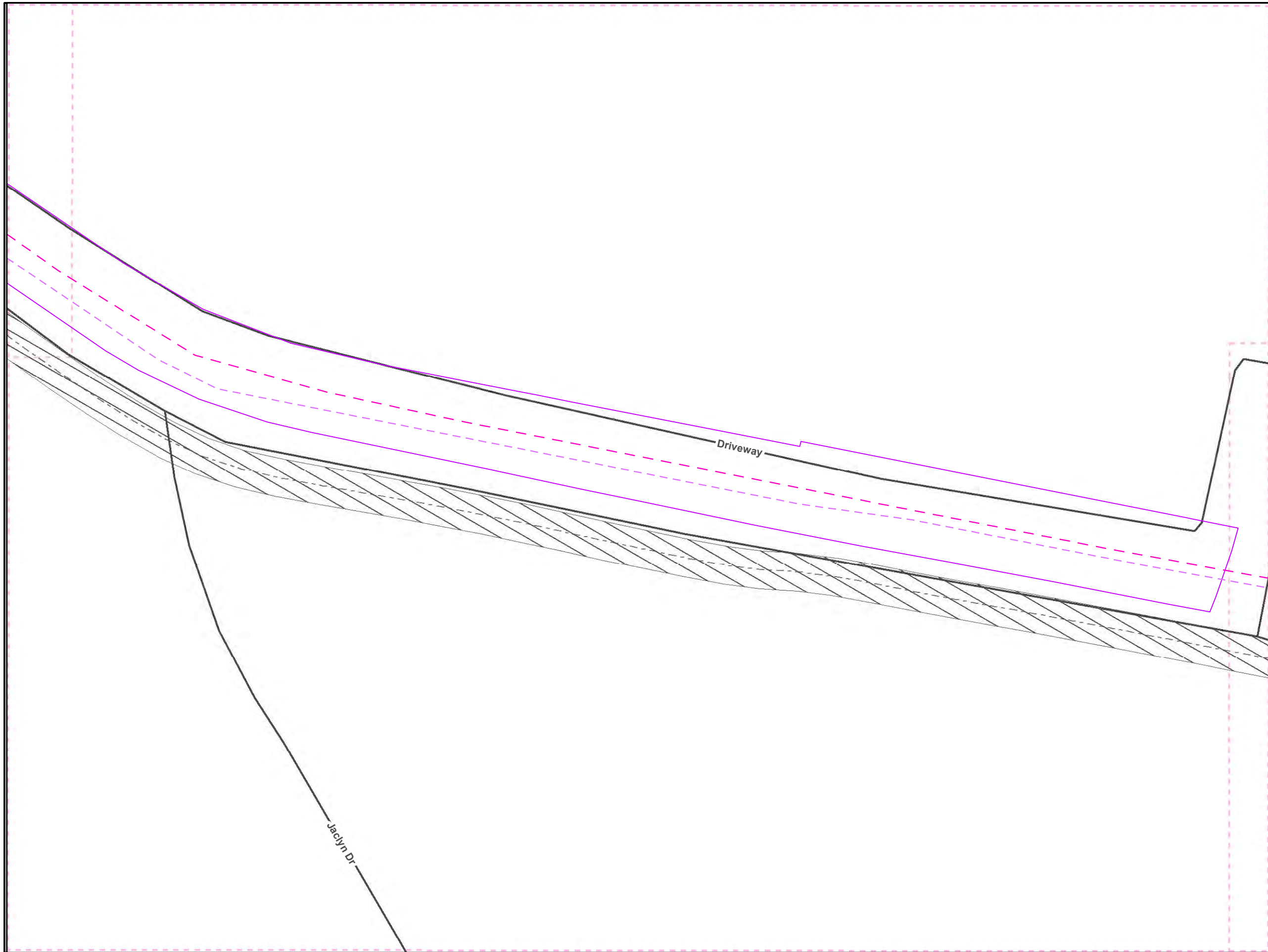


ME1 8" and 12" Overlap with the Proposed Pennsylvania Pipeline Chester County, PA.
75 of 97

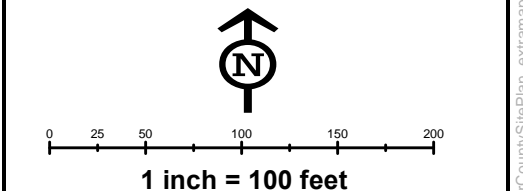
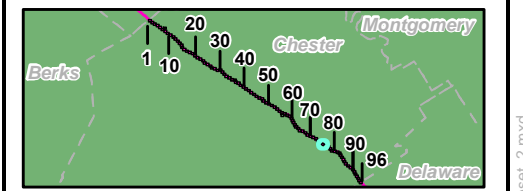
Prepared By: 	Date: 11/2016
--	-------------------------

Base Map: ESRI ArcGIS Online, Roads from NRCS Geospatial Data Giveaway, 100-Year Floodplain from FEMA National Flood Hazard Layer, downloaded 09/2016.
Coordinate System: NAD 83 Stateplane, PA South, Feet

G:\GIS_files\PPP\GIS\MapDocs\CountyPermits\ChesterCounty\SitePlan_extramapsheet_2.mxd



- Legend**
- PPP 1
 - PPP 2
 - PPP LOD
 - - - 8" Centerline
 - ▨ 8" Pipeline Maintenance Corridor
 - ▣ Stations
 - ~ Ephemeral Stream
 - ~ Intermittent Stream
 - ~ Perennial Stream
 - ▣ Pond
 - ▣ PEM Wetland
 - ▣ PFO Wetland
 - ▣ PSS Wetland
 - ▣ Ch. 105 Floodways
 - ▣ Waived Ch. 105 Floodways
 - ▣ Ch. 106 Floodplain Fringe
 - Roads
 - Sheet Boundary



ME1 8" and 12" Overlap with the Proposed Pennsylvania Pipeline Chester County, PA.
76 of 97

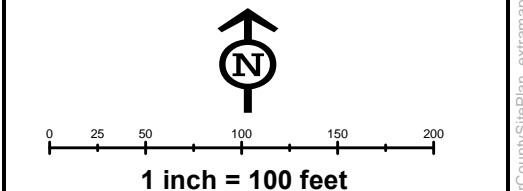
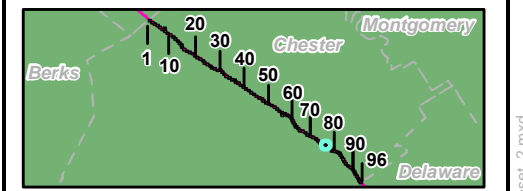
Prepared By: TETRA TECH	Date: 11/2016
-----------------------------------	-------------------------

Base Map: ESRI ArcGIS Online, Roads from NRCS Geospatial Data Giveaway, 100-Year Floodplain from FEMA National Flood Hazard Layer, downloaded 09/2016.
Coordinate System: NAD 83 Stateplane, PA South, Feet

G:\GIS\PPP\GIS\MD\CountyPermits\ChesterCounty\SitePlan_extramapsheet_2.mxd



- Legend**
- PPP 1
 - PPP 2
 - PPP LOD
 - 8" Centerline
 - 8" Pipeline Maintenance Corridor
 - Stations
 - ~ Ephemeral Stream
 - ~ Intermittent Stream
 - ~ Perennial Stream
 - ~ Pond
 - ~ PEM Wetland
 - ~ PFO Wetland
 - ~ PSS Wetland
 - ~ Ch. 105 Floodways
 - ~ Waived Ch. 105 Floodways
 - ~ Ch. 106 Floodplain Fringe
 - Roads
 - Sheet Boundary



**ME1 8" and 12" Overlap with the
Proposed Pennsylvania Pipeline
Chester County, PA.
77 of 97**

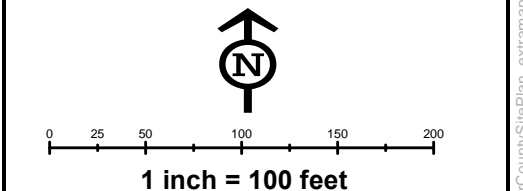
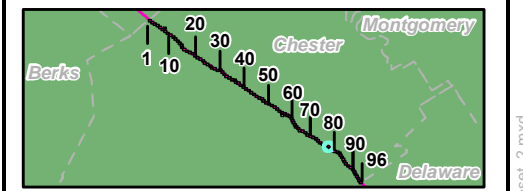
Prepared By: 	Date: 11/2016
-------------------------	--------------------------------

Base Map: ESRI ArcGIS Online, Roads from NRCS Geospatial Data Giveaway, 100-Year Floodplain from FEMA National Flood Hazard Layer, downloaded 09/2016.
 Coordinate System: NAD 83 Stateplane, PA South, Feet

G:\GIS\files\PPP\GIS\MapDocs\CountyPermits\ChesterCounty\SitePlan_extramapsheet_2.mxd



- Legend**
- PPP 1
 - PPP 2
 - PPP LOD
 - 8" Centerline
 - ▨ 8" Pipeline Maintenance Corridor
 - ▣ Stations
 - ~ Ephemeral Stream
 - ~ Intermittent Stream
 - ~ Perennial Stream
 - ▣ Pond
 - ▣ PEM Wetland
 - ▣ PFO Wetland
 - ▣ PSS Wetland
 - ▣ Ch. 105 Floodways
 - ▣ Waived Ch. 105 Floodways
 - ▣ Ch. 106 Floodplain Fringe
 - Roads
 - Sheet Boundary

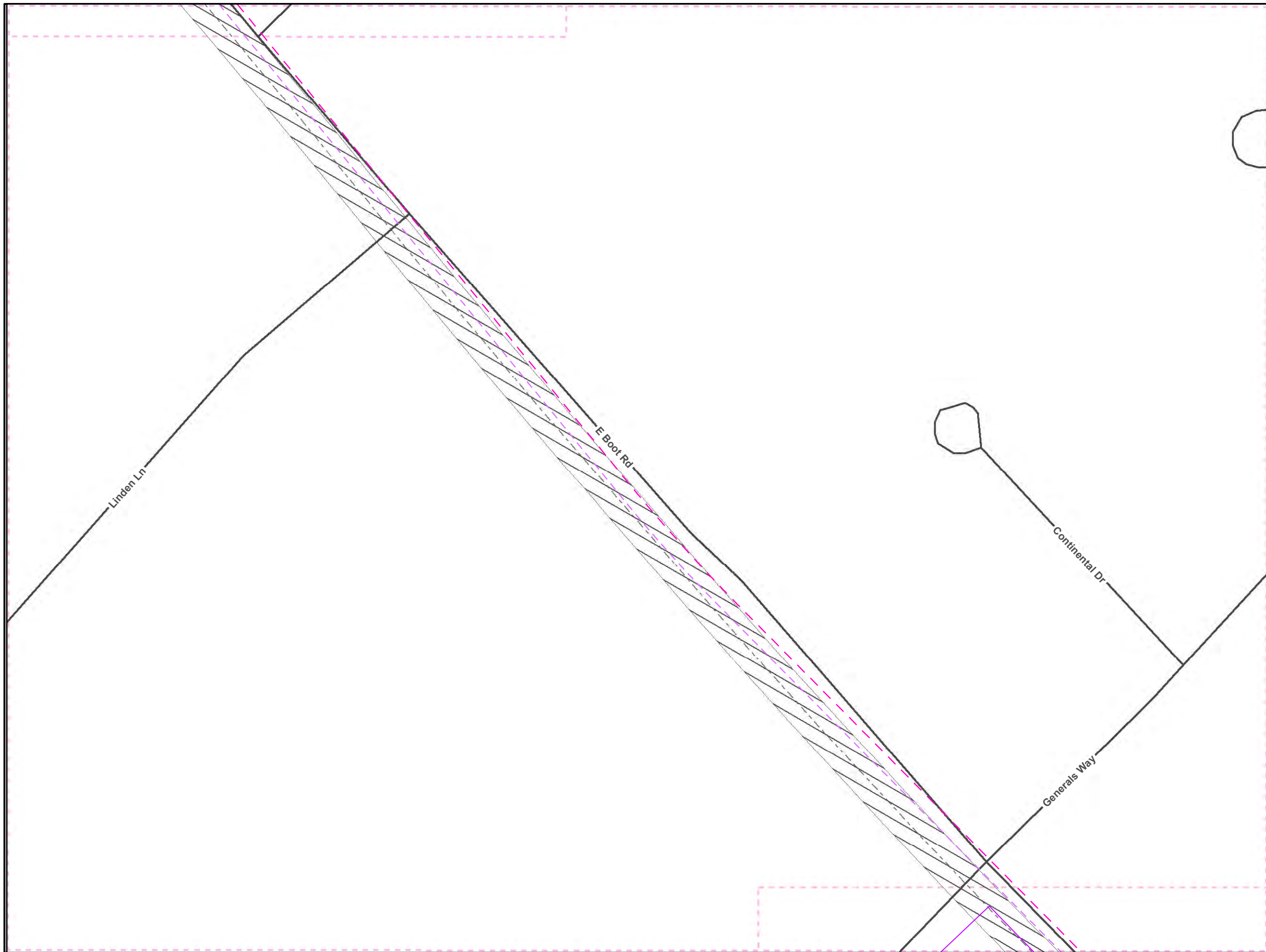


**ME1 8" and 12" Overlap with the
Proposed Pennsylvania Pipeline
Chester County, PA.
78 of 97**

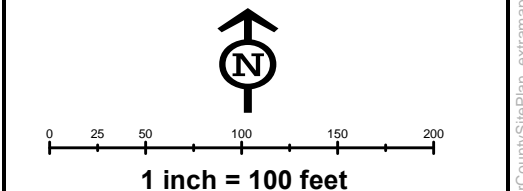
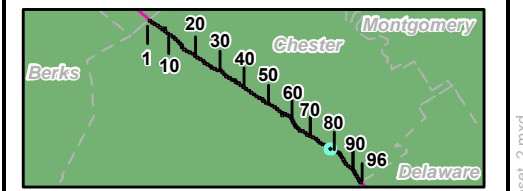
Prepared By: 	Date: 11/2016
-------------------------	--------------------------------

Base Map: ESRI ArcGIS Online, Roads from NRCS Geospatial Data Giveaway, 100-Year Floodplain from FEMA National Flood Hazard Layer, downloaded 09/2016.
Coordinate System: NAD 83 Stateplane, PA South, Feet

G:\GIS_files\PPP\GIS\MapDocs\CountyPermits\ChesterCounty\SitePlan_extramapset_L2.mxd



- Legend**
- PPP 1
 - - - PPP 2
 - PPP LOD
 - /// 8" Centerline
 - ▨ 8" Pipeline Maintenance Corridor
 - ▣ Stations
 - ~ Ephemeral Stream
 - ~ Intermittent Stream
 - ~ Perennial Stream
 - ⊞ Pond
 - ⊞ PEM Wetland
 - ⊞ PFO Wetland
 - ⊞ PSS Wetland
 - ⊞ Ch. 105 Floodways
 - ⊞ Waived Ch. 105 Floodways
 - ⊞ Ch. 106 Floodplain Fringe
 - Roads
 - - - Sheet Boundary




ME1 8" and 12" Overlap with the Proposed Pennsylvania Pipeline Chester County, PA.
79 of 97

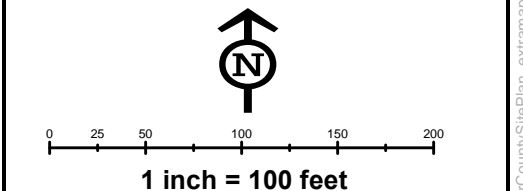
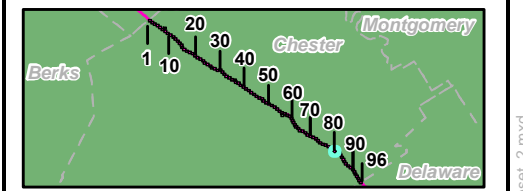
Prepared By: TETRA TECH	Date: 11/2016
-----------------------------------	-------------------------

Base Map: ESRI ArcGIS Online, Roads from NRCS Geospatial Data Giveaway, 100-Year Floodplain from FEMA National Flood Hazard Layer, downloaded 09/2016.
Coordinate System: NAD 83 Stateplane, PA South, Feet

G:\GIS_files\PPP\GIS\MapDocs\CountyPermits\ChesterCounty\SitePlan_extramapsheet_2.mxd



- Legend**
- PPP 1
 - PPP 2
 - PPP LOD
 - 8" Centerline
 - ▨ 8" Pipeline Maintenance Corridor
 - ▣ Stations
 - ~ Ephemeral Stream
 - ~ Intermittent Stream
 - ~ Perennial Stream
 - ▣ Pond
 - ▣ PEM Wetland
 - ▣ PFO Wetland
 - ▣ PSS Wetland
 - ▣ Ch. 105 Floodways
 - ▣ Waived Ch. 105 Floodways
 - ▣ Ch. 106 Floodplain Fringe
 - Roads
 - - - Sheet Boundary

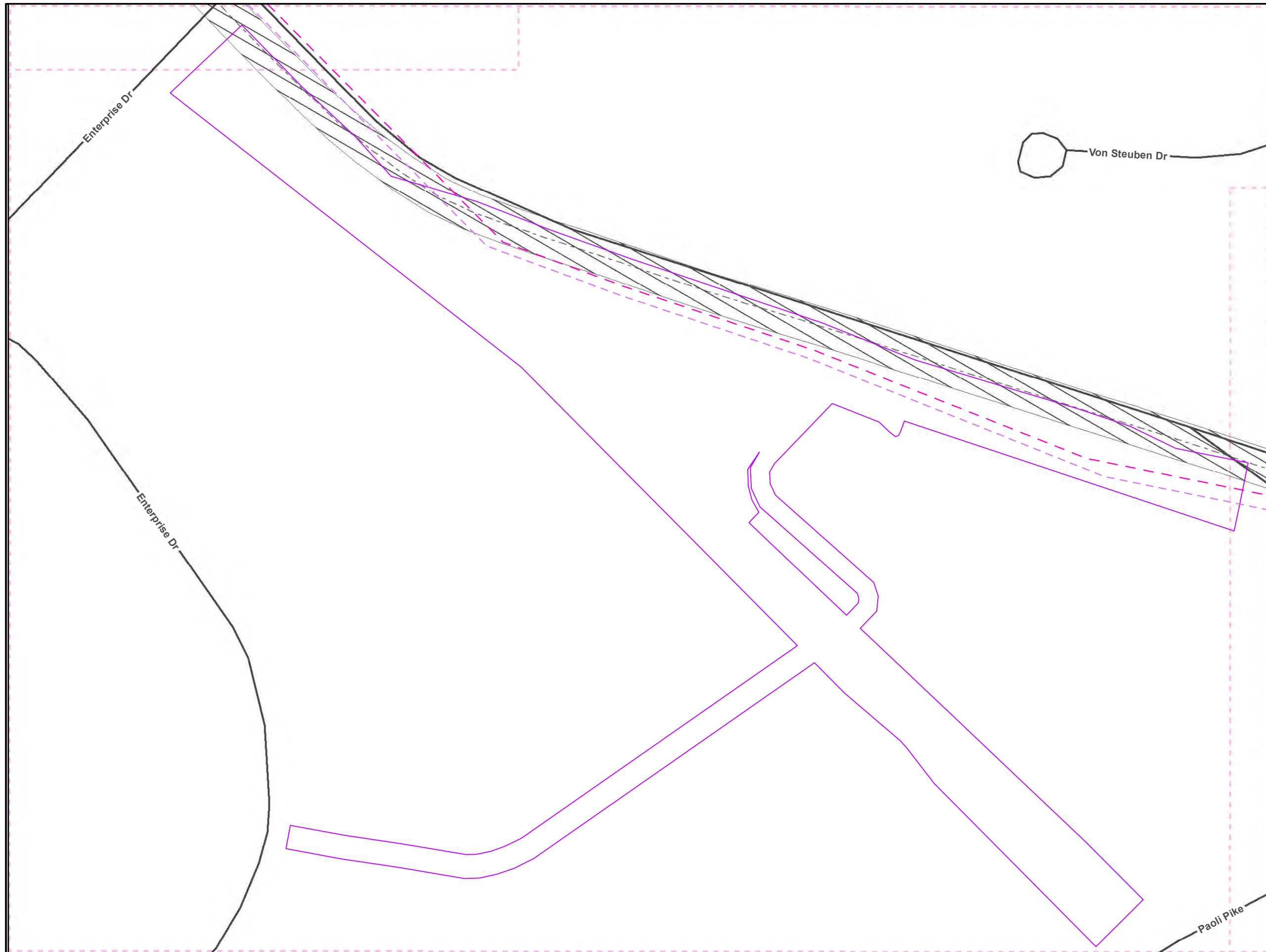


**ME1 8" and 12" Overlap with the
Proposed Pennsylvania Pipeline
Chester County, PA.
80 of 97**

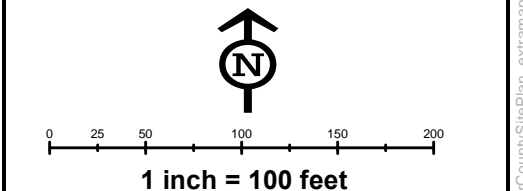
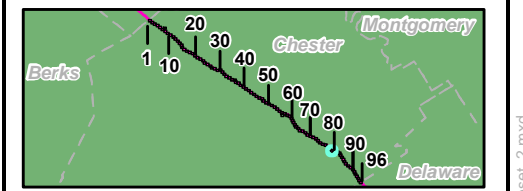
Prepared By: 	Date: 11/2016
-------------------------	--------------------------------

Base Map: ESRI ArcGIS Online, Roads from NRCS Geospatial Data Giveaway, 100-Year Floodplain from FEMA National Flood Hazard Layer, downloaded 09/2016.
 Coordinate System: NAD 83 Stateplane, PA South, Feet

G:\GIS_files\PPP\GIS\MXD\CountyPermits\ChesterCounty\SitePlan_extramapset_L2.mxd



- Legend**
- PPP 1
 - PPP 2
 - PPP LOD
 - 8" Centerline
 - ▭ 8" Pipeline Maintenance Corridor
 - ▭ Stations
 - ~ Ephemeral Stream
 - ~ Intermittent Stream
 - ~ Perennial Stream
 - ▭ Pond
 - ▭ PEM Wetland
 - ▭ PFO Wetland
 - ▭ PSS Wetland
 - ▭ Ch. 105 Floodways
 - ▭ Waived Ch. 105 Floodways
 - ▭ Ch. 106 Floodplain Fringe
 - Roads
 - - - Sheet Boundary



ME1 8" and 12" Overlap with the Proposed Pennsylvania Pipeline Chester County, PA.
81 of 97

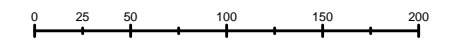
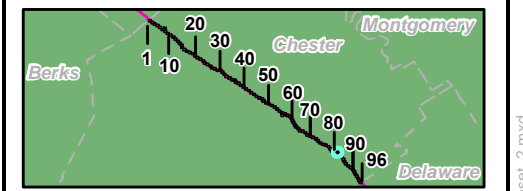
Prepared By: TETRA TECH	Date: 11/2016
-----------------------------------	-------------------------

Base Map: ESRI ArcGIS Online, Roads from NRCS Geospatial Data Giveaway, 100-Year Floodplain from FEMA National Flood Hazard Layer, downloaded 09/2016.
Coordinate System: NAD 83 Stateplane, PA South, Feet

G:\GIS\files\PPP\GIS\MapDocs\CountyPermits\ChesterCounty\SitePlan_extramapset_L2.mxd



- Legend**
- PPP 1
 - PPP 2
 - PPP LOD
 - 8" Centerline
 - 8" Pipeline Maintenance Corridor
 - Stations
 - ~ Ephemeral Stream
 - ~ Intermittent Stream
 - ~ Perennial Stream
 - ⊗ Pond
 - ⊗ PEM Wetland
 - ⊗ PFO Wetland
 - ⊗ PSS Wetland
 - ⊗ Ch. 105 Floodways
 - ⊗ Waived Ch. 105 Floodways
 - ⊗ Ch. 106 Floodplain Fringe
 - Roads
 - Sheet Boundary



1 inch = 100 feet

**ME1 8" and 12" Overlap with the
Proposed Pennsylvania Pipeline
Chester County, PA.
82 of 97**

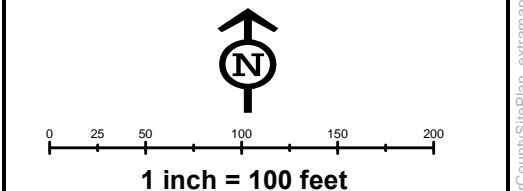
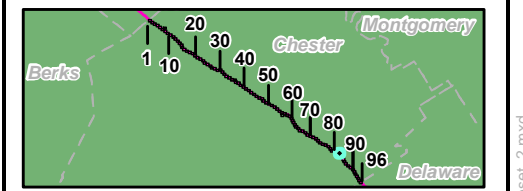
Prepared By: 	Date: 11/2016
-------------------------	--------------------------------

Base Map: ESRI ArcGIS Online, Roads from NRCS Geospatial Data Giveaway, 100-Year Floodplain from FEMA National Flood Hazard Layer, downloaded 09/2016.
Coordinate System: NAD 83 Stateplane, PA South, Feet

G:\GIS_files\PPP\GIS\MD\CountyPermits\ChesterCounty\SitePlan_extramapset_L2.mxd



- Legend**
- PPP 1
 - PPP 2
 - PPP LOD
 - 8" Centerline
 - 8" Pipeline Maintenance Corridor
 - Stations
 - ~ Ephemeral Stream
 - ~ Intermittent Stream
 - ~ Perennial Stream
 - ~ Pond
 - ~ PEM Wetland
 - ~ PFO Wetland
 - ~ PSS Wetland
 - ~ Ch. 105 Floodways
 - ~ Waived Ch. 105 Floodways
 - ~ Ch. 106 Floodplain Fringe
 - Roads
 - Sheet Boundary

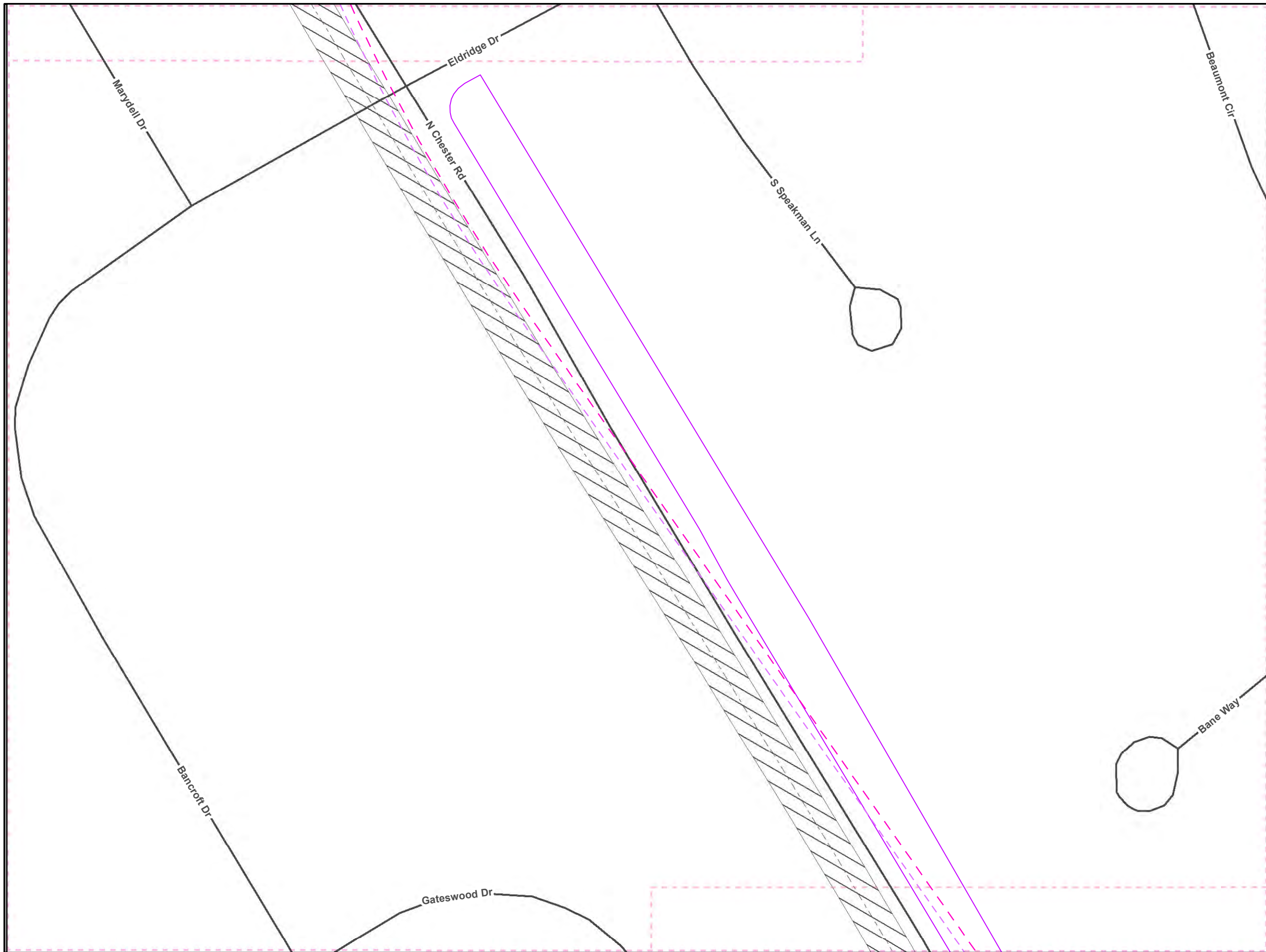


**ME1 8" and 12" Overlap with the
Proposed Pennsylvania Pipeline
Chester County, PA.
83 of 97**

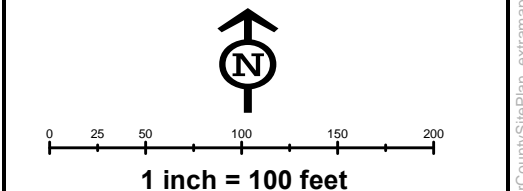
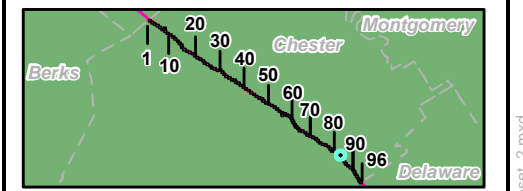
Prepared By: 	Date: 11/2016
-------------------------	--------------------------------

Base Map: ESRI ArcGIS Online, Roads from NRCS Geospatial Data Giveaway, 100-Year Floodplain from FEMA National Flood Hazard Layer, downloaded 09/2016.
Coordinate System: NAD 83 Stateplane, PA South, Feet

G:\GIS_files\PPP\GIS\MD\CountyPermits\ChesterCounty\SitePlan_extramapset_L2.mxd



- Legend**
- PPP 1
 - PPP 2
 - PPP LOD
 - 8" Centerline
 - 8" Pipeline Maintenance Corridor
 - Stations
 - ~ Ephemeral Stream
 - ~ Intermittent Stream
 - ~ Perennial Stream
 - ~ Pond
 - ~ PEM Wetland
 - ~ PFO Wetland
 - ~ PSS Wetland
 - ~ Ch. 105 Floodways
 - ~ Waived Ch. 105 Floodways
 - ~ Ch. 106 Floodplain Fringe
 - Roads
 - Sheet Boundary

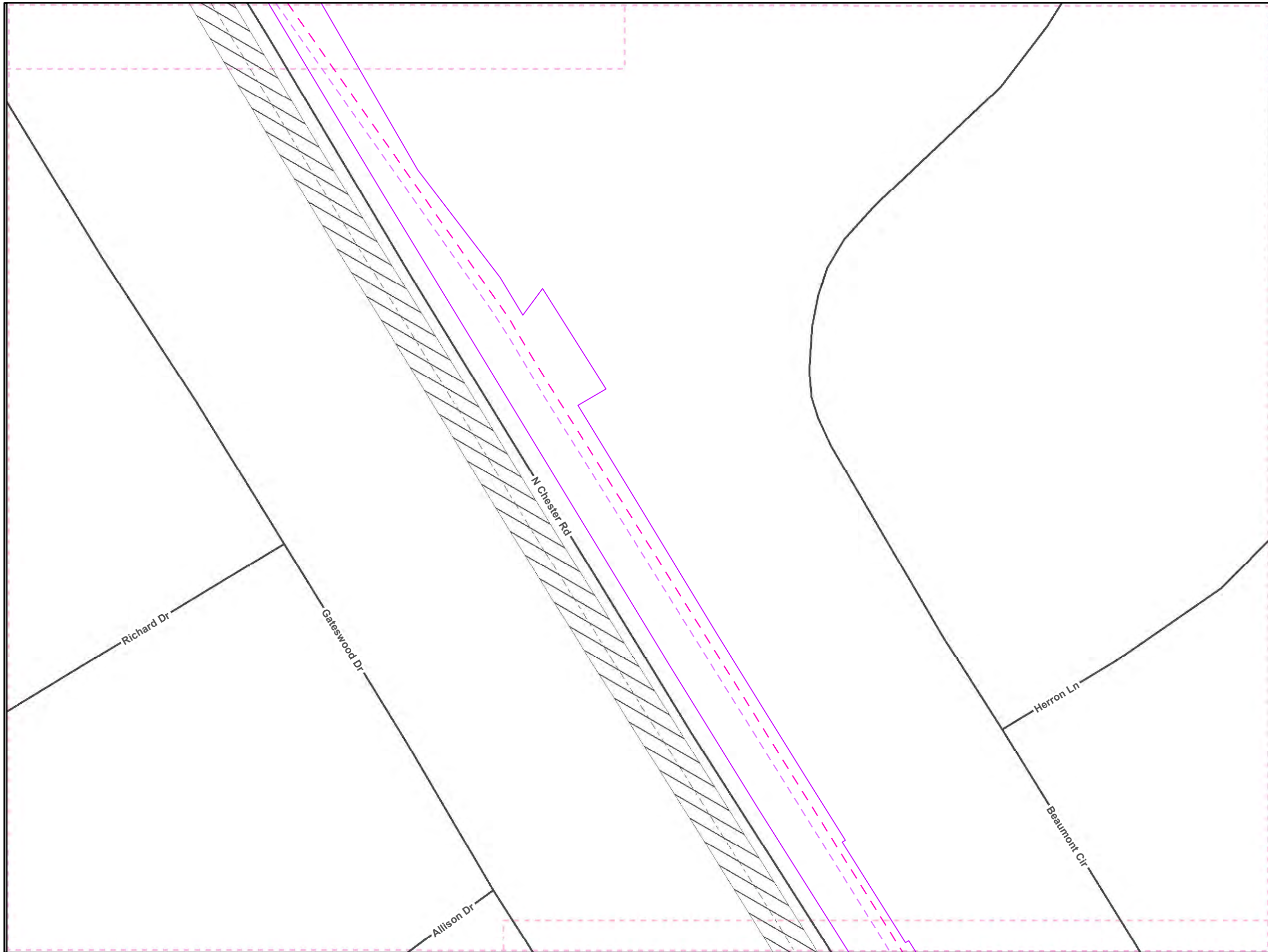


**ME1 8" and 12" Overlap with the
Proposed Pennsylvania Pipeline
Chester County, PA.
84 of 97**

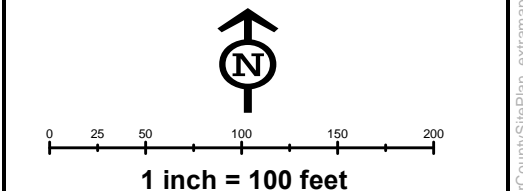
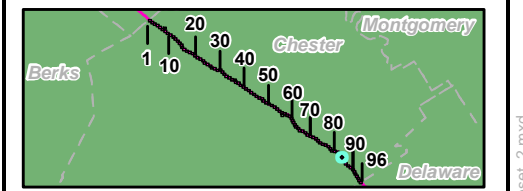
Prepared By: 	Date: 11/2016
-------------------------	--------------------------------

Base Map: ESRI ArcGIS Online, Roads from NRCS Geospatial Data Giveaway, 100-Year Floodplain from FEMA National Flood Hazard Layer, downloaded 09/2016.
 Coordinate System: NAD 83 Stateplane, PA South, Feet

G:\GIS_files\PPP\GIS\MD\CountyPermits\ChesterCounty\SitePlan_extramapset_L2.mxd



- Legend**
- PPP 1
 - PPP 2
 - PPP LOD
 - 8" Centerline
 - 8" Pipeline Maintenance Corridor
 - Stations
 - ~ Ephemeral Stream
 - ~ Intermittent Stream
 - ~ Perennial Stream
 - ~ Pond
 - ~ PEM Wetland
 - ~ PFO Wetland
 - ~ PSS Wetland
 - ~ Ch. 105 Floodways
 - ~ Waived Ch. 105 Floodways
 - ~ Ch. 106 Floodplain Fringe
 - Roads
 - Sheet Boundary

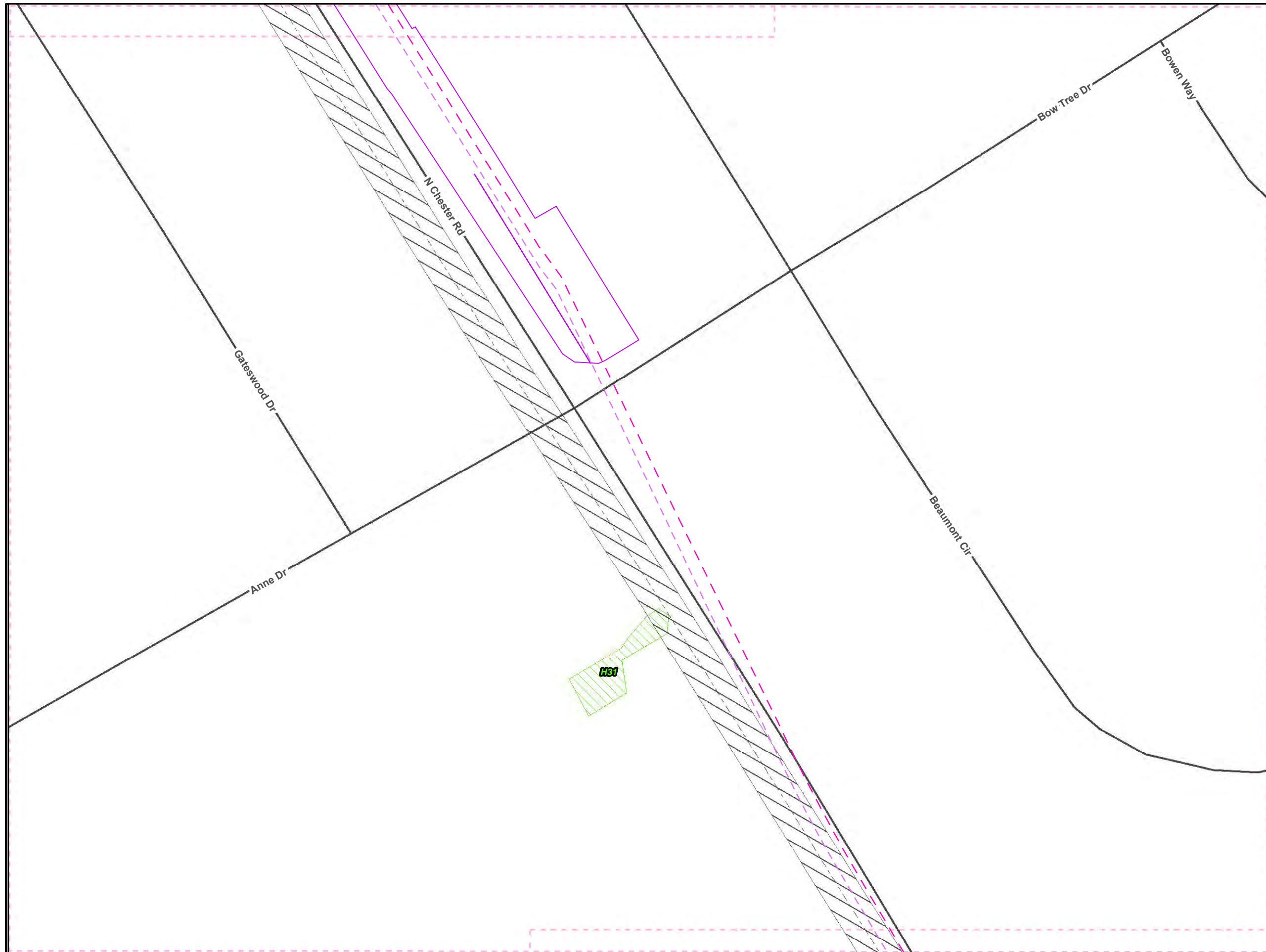


**ME1 8" and 12" Overlap with the
Proposed Pennsylvania Pipeline
Chester County, PA.
85 of 97**

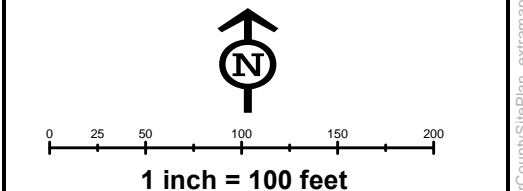
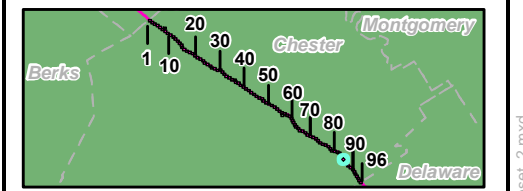
Prepared By: 	Date: 11/2016
-------------------------	--------------------------------

Base Map: ESRI ArcGIS Online, Roads from NRCS Geospatial Data Giveaway, 100-Year Floodplain from FEMA National Flood Hazard Layer, downloaded 09/2016.
Coordinate System: NAD 83 Stateplane, PA South, Feet

G:\GIS_files\PPP\GIS\MapDocs\CountyPermits\ChesterCounty\SitePlan_extramapsheet_2.mxd



- Legend**
- PPP 1
 - PPP 2
 - PPP LOD
 - 8" Centerline
 - 8" Pipeline Maintenance Corridor
 - Stations
 - ~ Ephemeral Stream
 - ~ Intermittent Stream
 - ~ Perennial Stream
 - ~ Pond
 - ~ PEM Wetland
 - ~ PFO Wetland
 - ~ PSS Wetland
 - ~ Ch. 105 Floodways
 - ~ Waived Ch. 105 Floodways
 - ~ Ch. 106 Floodplain Fringe
 - Roads
 - Sheet Boundary




**ME1 8" and 12" Overlap with the
Proposed Pennsylvania Pipeline
Chester County, PA.
86 of 97**

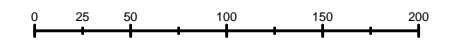
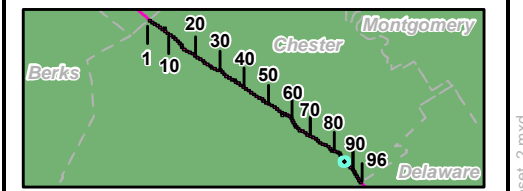
Prepared By: 	Date: 11/2016
-------------------------	--------------------------------

Base Map: ESRI ArcGIS Online, Roads from NRCS Geospatial Data Giveaway, 100-Year Floodplain from FEMA National Flood Hazard Layer, downloaded 09/2016.
Coordinate System: NAD 83 Stateplane, PA South, Feet

G:\GIS\files\PPP\GIS\MapDocs\CountyPermits\ChesterCounty\SitePlan_extramapset_L2.mxd



- Legend**
- PPP 1
 - PPP 2
 - PPP LOD
 - 8" Centerline
 - 8" Pipeline Maintenance Corridor
 - Stations
 - ~ Ephemeral Stream
 - ~ Intermittent Stream
 - ~ Perennial Stream
 - ~ Pond
 - ~ PEM Wetland
 - ~ PFO Wetland
 - ~ PSS Wetland
 - ~ Ch. 105 Floodways
 - ~ Waived Ch. 105 Floodways
 - ~ Ch. 106 Floodplain Fringe
 - Roads
 - Sheet Boundary



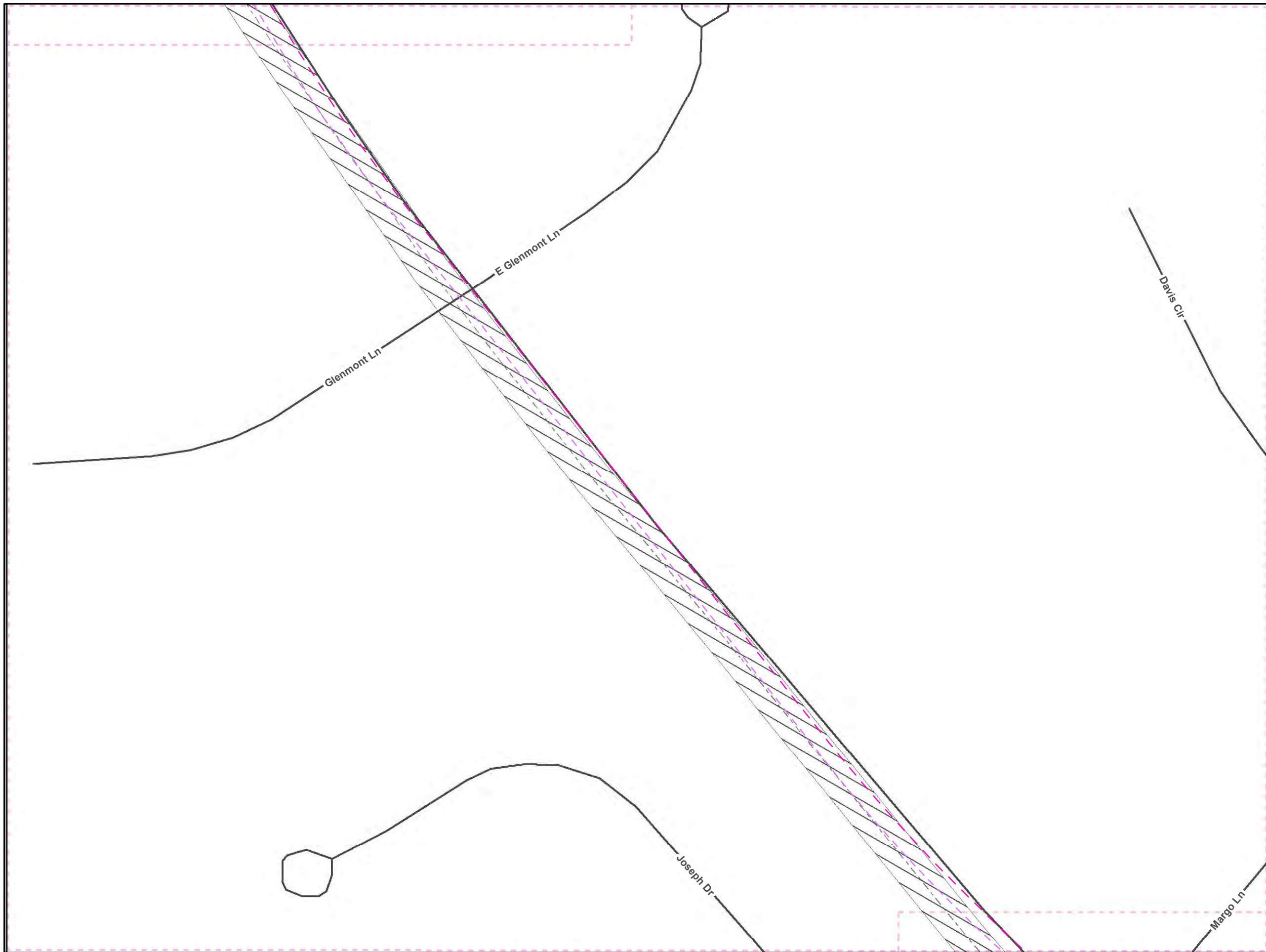
1 inch = 100 feet

**ME1 8" and 12" Overlap with the
Proposed Pennsylvania Pipeline
Chester County, PA.
87 of 97**

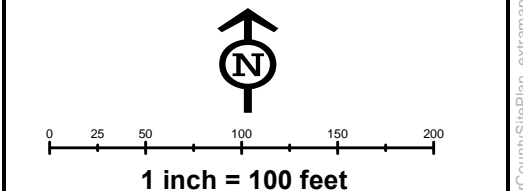
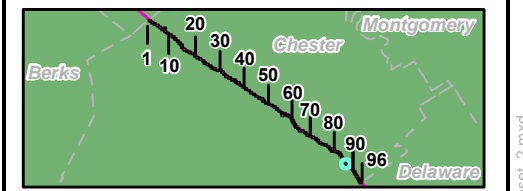
Prepared By: 	Date: 11/2016
-------------------------	--------------------------------

Base Map: ESRI ArcGIS Online, Roads from NRCS Geospatial Data Giveaway, 100-Year Floodplain from FEMA National Flood Hazard Layer, downloaded 09/2016.
Coordinate System: NAD 83 Stateplane, PA South, Feet

G:\GIS_files\PPP\GIS\MXD\CountyPermits\ChesterCounty\SitePlan_extramaps\set_L2.mxd



- Legend**
- PPP 1
 - PPP 2
 - PPP LOD
 - 8" Centerline
 - 8" Pipeline Maintenance Corridor
 - Stations
 - ~ Ephemeral Stream
 - ~ Intermittent Stream
 - ~ Perennial Stream
 - ⊗ Pond
 - ⊗ PEM Wetland
 - ⊗ PFO Wetland
 - ⊗ PSS Wetland
 - ⊗ Ch. 105 Floodways
 - ⊗ Waived Ch. 105 Floodways
 - ⊗ Ch. 106 Floodplain Fringe
 - Roads
 - Sheet Boundary

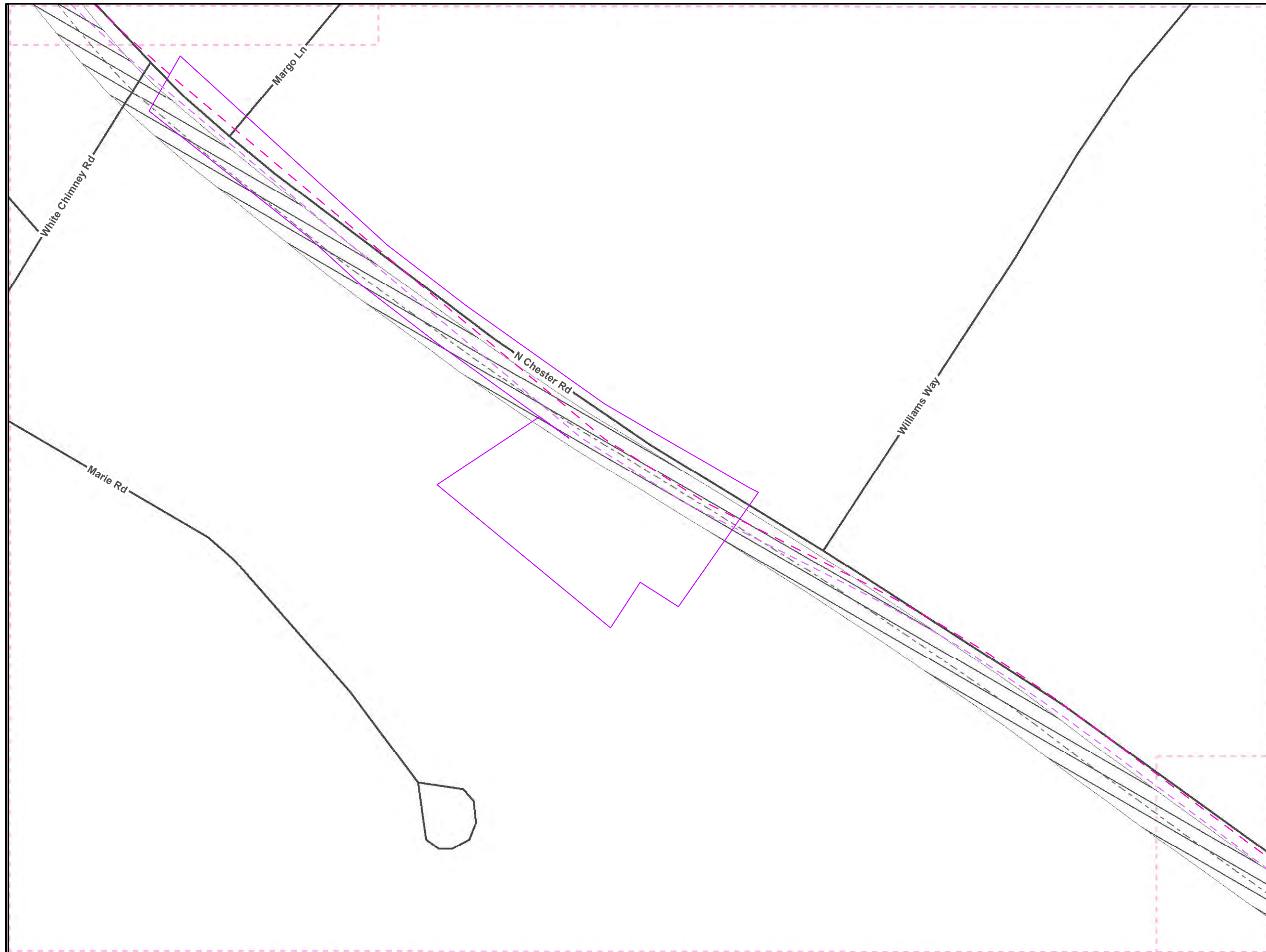


**ME1 8" and 12" Overlap with the
Proposed Pennsylvania Pipeline
Chester County, PA.
88 of 97**

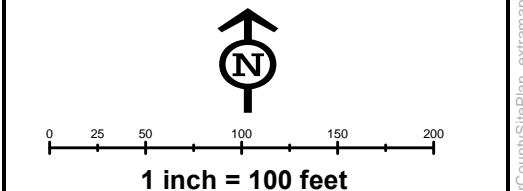
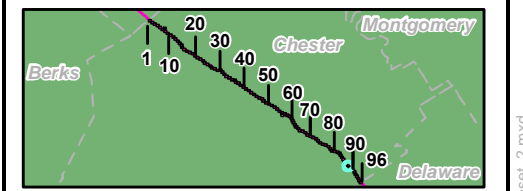
Prepared By: 	Date: 11/2016
-------------------------	--------------------------------

Base Map: ESRI ArcGIS Online, Roads from NRCS Geospatial Data Giveaway, 100-Year Floodplain from FEMA National Flood Hazard Layer, downloaded 09/2016.
 Coordinate System: NAD 83 Stateplane, PA South, Feet

G:\GIS_files\PPP\GIS\MapDocs\CountyPermits\ChesterCounty\SitePlan_extramapsheet_2.mxd



- Legend**
- PPP 1
 - PPP 2
 - PPP LOD
 - 8" Centerline
 - ▭ 8" Pipeline Maintenance Corridor
 - ▭ Stations
 - ~ Ephemeral Stream
 - ~ Intermittent Stream
 - ~ Perennial Stream
 - ▭ Pond
 - ▭ PEM Wetland
 - ▭ PFO Wetland
 - ▭ PSS Wetland
 - ▭ Ch. 105 Floodways
 - ▭ Waived Ch. 105 Floodways
 - ▭ Ch. 106 Floodplain Fringe
 - Roads
 - - - Sheet Boundary

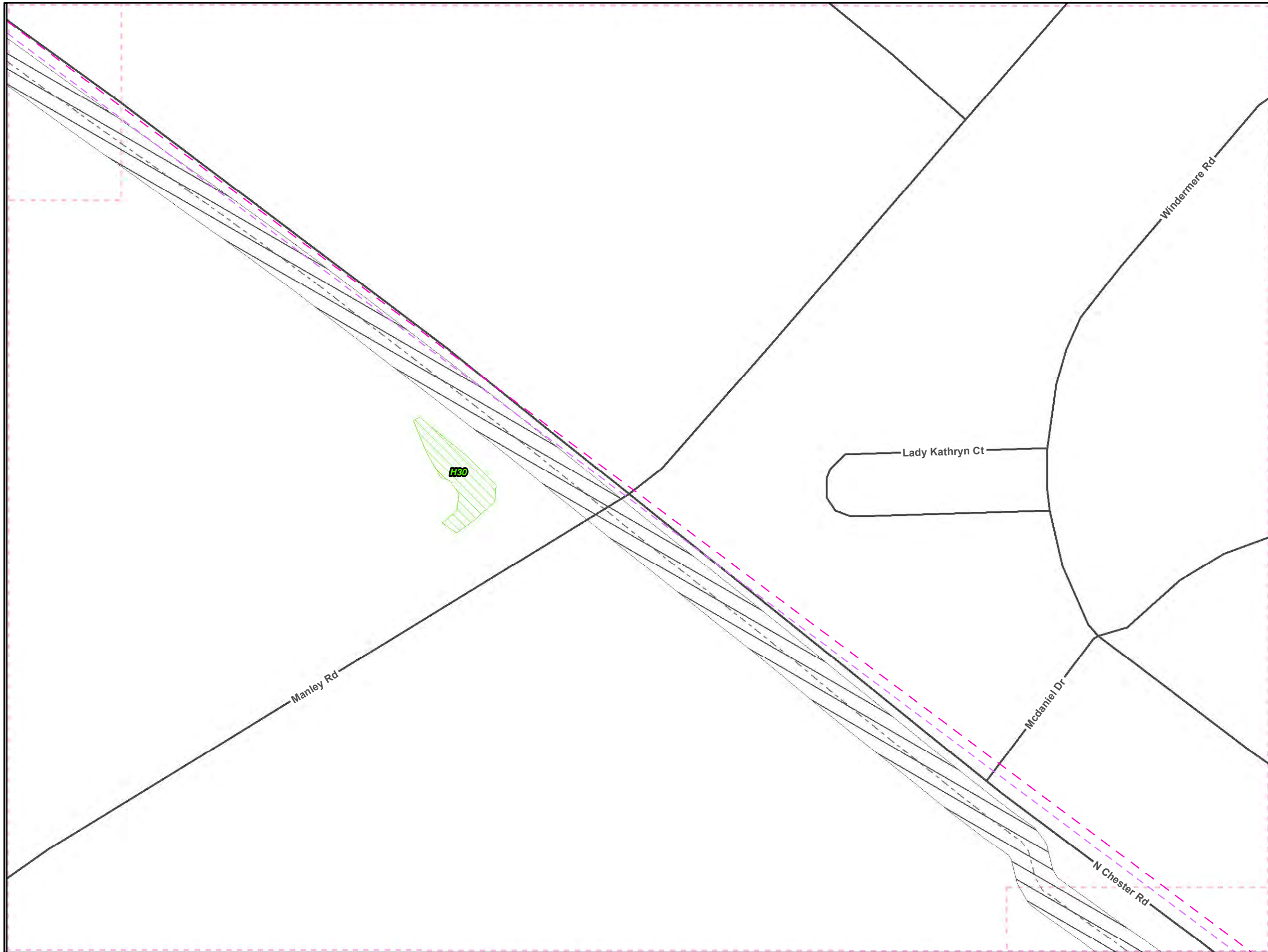


ME1 8" and 12" Overlap with the Proposed Pennsylvania Pipeline Chester County, PA.
89 of 97

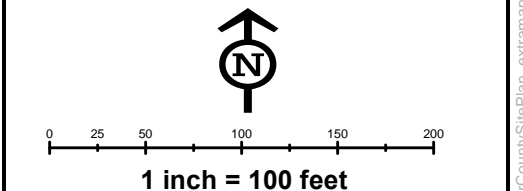
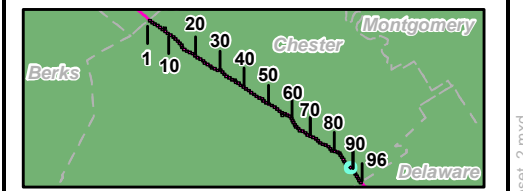
Prepared By: 	Date: 11/2016
--	-------------------------

Base Map: ESRI ArcGIS Online, Roads from NRCS Geospatial Data Giveaway, 100-Year Floodplain from FEMA National Flood Hazard Layer, downloaded 09/2016.
Coordinate System: NAD 83 Stateplane, PA South, Feet

G:\GIS\PPP\GIS\MD\CountyPermits\ChesterCounty\SitePlan_extramapset_L2.mxd



- Legend**
- PPP 1
 - PPP 2
 - PPP LOD
 - 8" Centerline
 - ▨ 8" Pipeline Maintenance Corridor
 - ▣ Stations
 - ~ Ephemeral Stream
 - ~ Intermittent Stream
 - ~ Perennial Stream
 - ⊞ Pond
 - ⊞ PEM Wetland
 - ⊞ PFO Wetland
 - ⊞ PSS Wetland
 - ⊞ Ch. 105 Floodways
 - ⊞ Waived Ch. 105 Floodways
 - ⊞ Ch. 106 Floodplain Fringe
 - Roads
 - - - Sheet Boundary

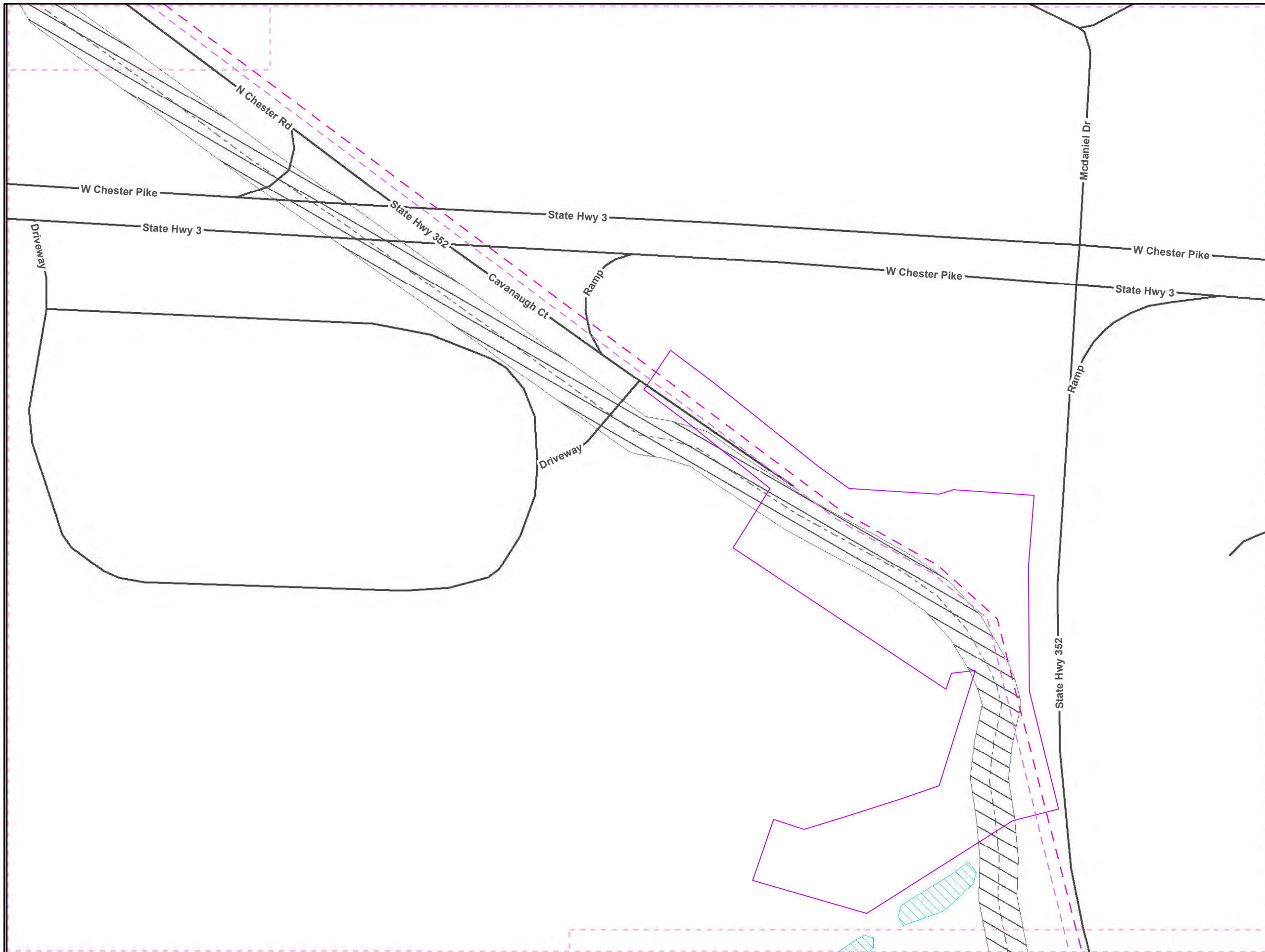


**ME1 8" and 12" Overlap with the
Proposed Pennsylvania Pipeline
Chester County, PA.
90 of 97**

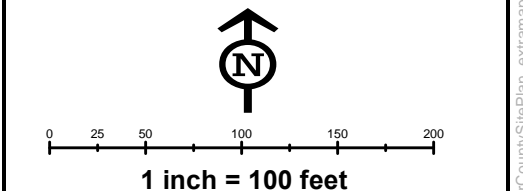
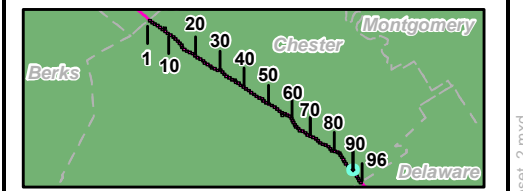
Prepared By: 	Date: 11/2016
-------------------------	--------------------------------

Base Map: ESRI ArcGIS Online, Roads from NRCS Geospatial Data Giveaway, 100-Year Floodplain from FEMA National Flood Hazard Layer, downloaded 09/2016.
Coordinate System: NAD 83 Stateplane, PA South, Feet

G:\GIS_files\PPP\GIS\MapDocs\CountyPermits\ChesterCounty\SitePlan_extramapsheet_2.mxd



- Legend**
- PPP 1
 - PPP 2
 - PPP LOD
 - 8" Centerline
 - 8" Pipeline Maintenance Corridor
 - Stations
 - ~ Ephemeral Stream
 - - - Intermittent Stream
 - ~ Perennial Stream
 - ~ Pond
 - ~ PEM Wetland
 - ~ PFO Wetland
 - ~ PSS Wetland
 - ~ Ch. 105 Floodways
 - ~ Waived Ch. 105 Floodways
 - ~ Ch. 106 Floodplain Fringe
 - Roads
 - Sheet Boundary



**ME1 8" and 12" Overlap with the
Proposed Pennsylvania Pipeline
Chester County, PA.
91 of 97**

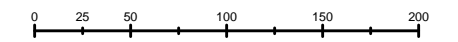
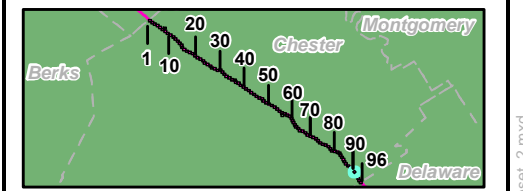
Prepared By: 	Date: 11/2016
-------------------------	--------------------------------

Base Map: ESRI ArcGIS Online, Roads from NRCS Geospatial Data Giveaway, 100-Year Floodplain from FEMA National Flood Hazard Layer, downloaded 09/2016.
Coordinate System: NAD 83 Stateplane, PA South, Feet

G:\GIS_files\PPP\GIS\MD\CountyPermits\ChesterCounty\SitePlan_extramaps\set_L2.mxd



- Legend**
- PPP 1
 - PPP 2
 - PPP LOD
 - 8" Centerline
 - 8" Pipeline Maintenance Corridor
 - Stations
 - ~ Ephemeral Stream
 - ~ Intermittent Stream
 - ~ Perennial Stream
 - ~ Pond
 - ~ PEM Wetland
 - ~ PFO Wetland
 - ~ PSS Wetland
 - ~ Ch. 105 Floodways
 - ~ Waived Ch. 105 Floodways
 - ~ Ch. 106 Floodplain Fringe
 - Roads
 - Sheet Boundary



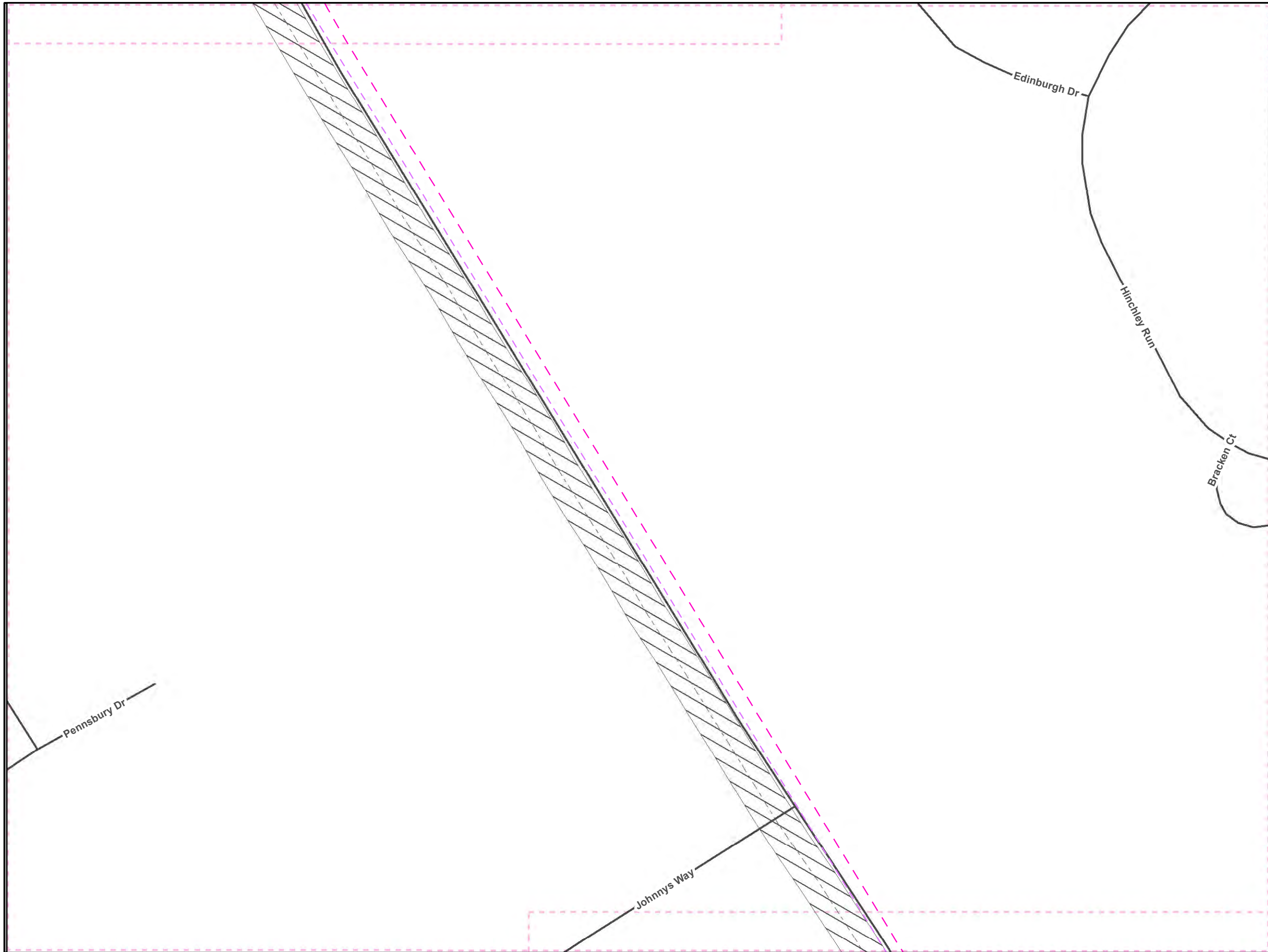
1 inch = 100 feet

**ME1 8" and 12" Overlap with the
Proposed Pennsylvania Pipeline
Chester County, PA.
92 of 97**

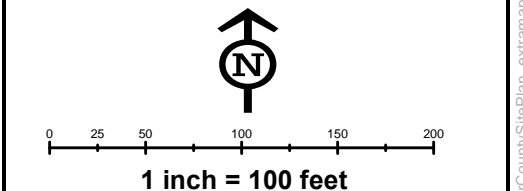
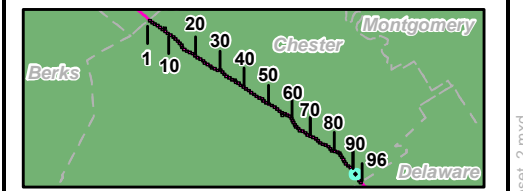
Prepared By: 	Date: 11/2016
-------------------------	--------------------------------

Base Map: ESRI ArcGIS Online, Roads from NRCS Geospatial Data Giveaway, 100-Year Floodplain from FEMA National Flood Hazard Layer, downloaded 09/2016.
Coordinate System: NAD 83 Stateplane, PA South, Feet

G:\GIS_files\PPP\GIS\MapDocs\CountyPermits\ChesterCounty\SitePlan_extramapset_L2.mxd



- Legend**
- PPP 1
 - PPP 2
 - PPP LOD
 - 8" Centerline
 - 8" Pipeline Maintenance Corridor
 - Stations
 - ~ Ephemeral Stream
 - ~ Intermittent Stream
 - ~ Perennial Stream
 - ~ Pond
 - ~ PEM Wetland
 - ~ PFO Wetland
 - ~ PSS Wetland
 - ~ Ch. 105 Floodways
 - ~ Waived Ch. 105 Floodways
 - ~ Ch. 106 Floodplain Fringe
 - Roads
 - Sheet Boundary

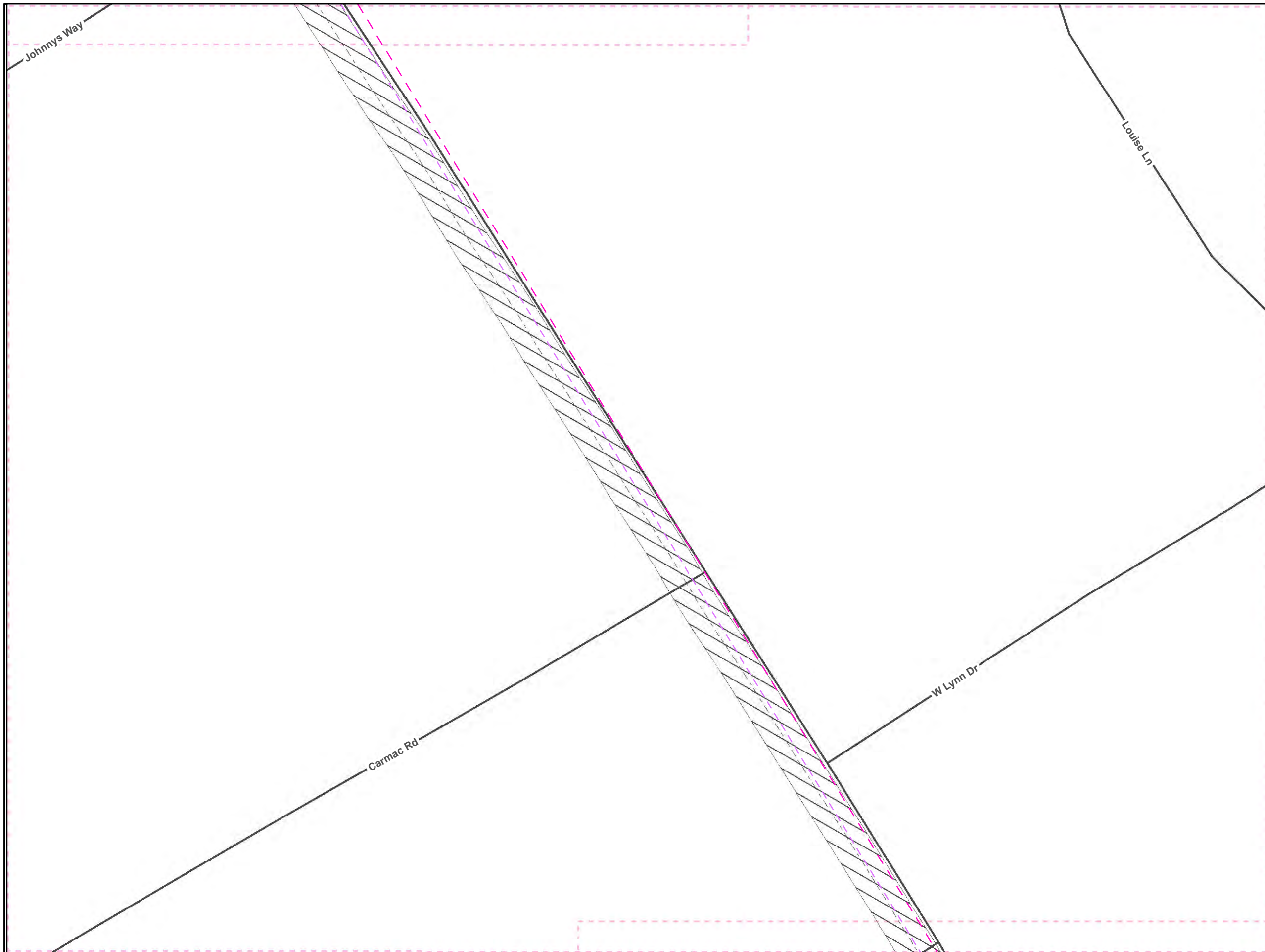


**ME1 8" and 12" Overlap with the
Proposed Pennsylvania Pipeline
Chester County, PA.
93 of 97**

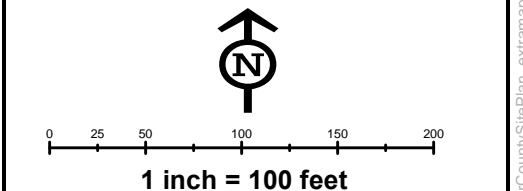
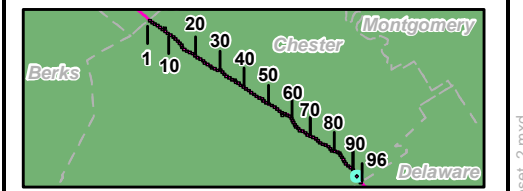
Prepared By: 	Date: 11/2016
-------------------------	--------------------------------

Base Map: ESRI ArcGIS Online, Roads from NRCS Geospatial Data Giveaway, 100-Year Floodplain from FEMA National Flood Hazard Layer, downloaded 09/2016.
 Coordinate System: NAD 83 Stateplane, PA South, Feet

G:\GIS_files\PPP\GIS\MapDocs\CountyPermits\ChesterCounty\SitePlan_extramapsheet_2.mxd



- Legend**
- PPP 1
 - PPP 2
 - PPP LOD
 - 8" Centerline
 - ▨ 8" Pipeline Maintenance Corridor
 - ▣ Stations
 - ~ Ephemeral Stream
 - ~ Intermittent Stream
 - ~ Perennial Stream
 - ▣ Pond
 - ▣ PEM Wetland
 - ▣ PFO Wetland
 - ▣ PSS Wetland
 - ▣ Ch. 105 Floodways
 - ▣ Waived Ch. 105 Floodways
 - ▣ Ch. 106 Floodplain Fringe
 - Roads
 - - - Sheet Boundary




ME1 8" and 12" Overlap with the Proposed Pennsylvania Pipeline Chester County, PA.
 94 of 97

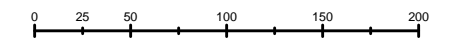
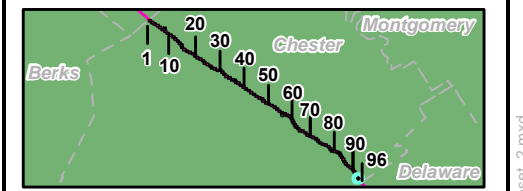
Prepared By: 	Date: 11/2016
--	-------------------------

Base Map: ESRI ArcGIS Online, Roads from NRCS Geospatial Data Giveaway, 100-Year Floodplain from FEMA National Flood Hazard Layer, downloaded 09/2016.
 Coordinate System: NAD 83 Stateplane, PA South, Feet

G:\GIS_files\PPP\GIS\MapDocs\CountyPermits\ChesterCounty\SitePlan_extramapsheet_2.mxd



- Legend**
- PPP 1
 - PPP 2
 - PPP LOD
 - 8" Centerline
 - 8" Pipeline Maintenance Corridor
 - Stations
 - ~ Ephemeral Stream
 - - - Intermittent Stream
 - ~ Perennial Stream
 - ⊗ Pond
 - ⊗ PEM Wetland
 - ⊗ PFO Wetland
 - ⊗ PSS Wetland
 - ⊗ Ch. 105 Floodways
 - ⊗ Waived Ch. 105 Floodways
 - ⊗ Ch. 106 Floodplain Fringe
 - Roads
 - Sheet Boundary



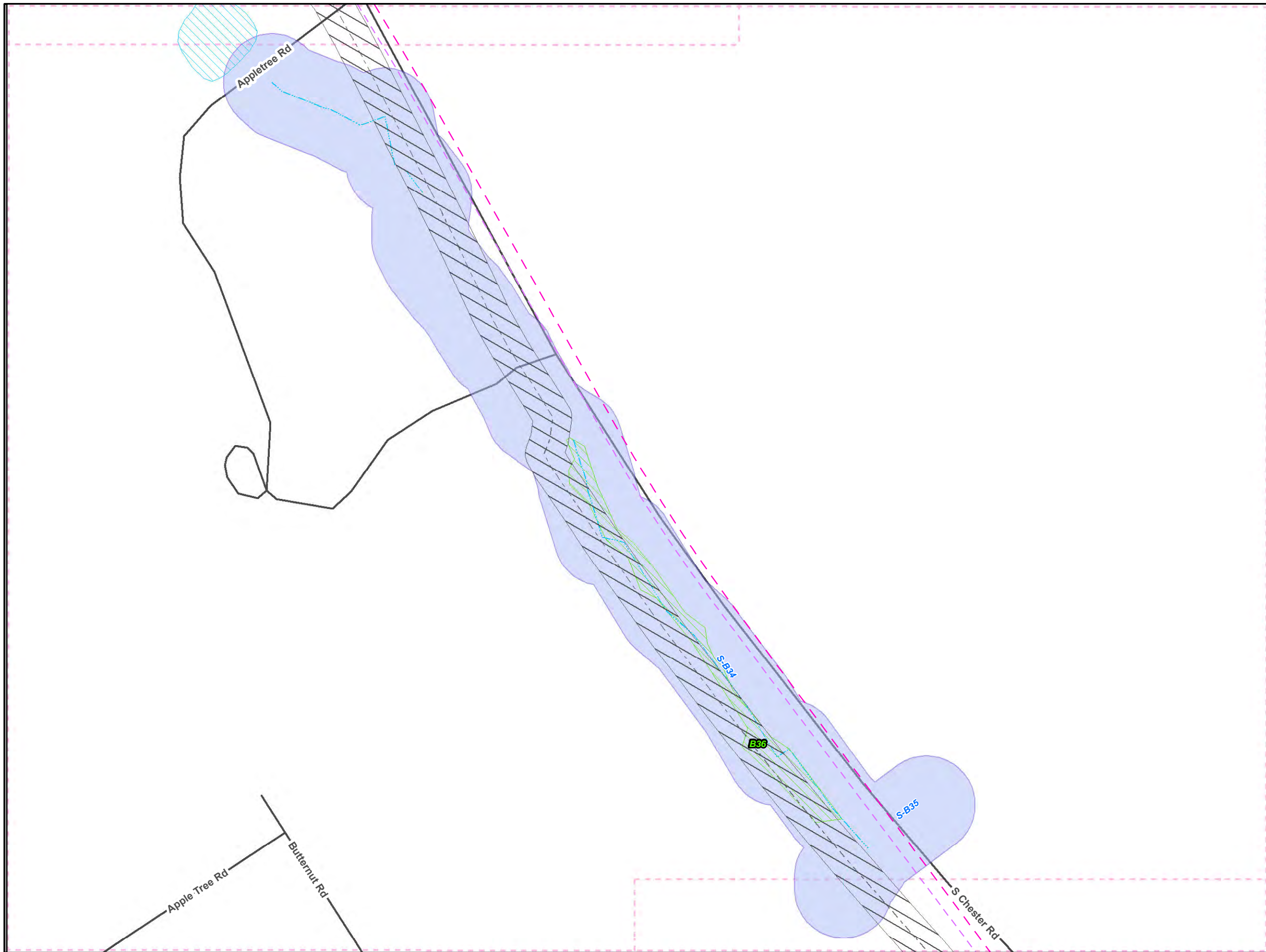
1 inch = 100 feet

**ME1 8" and 12" Overlap with the
Proposed Pennsylvania Pipeline
Chester County, PA.
95 of 97**

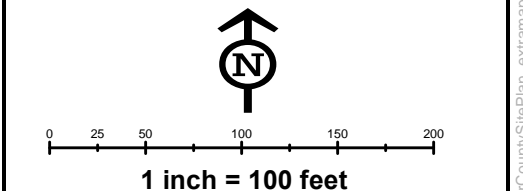
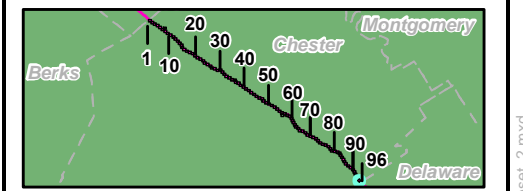
Prepared By: 	Date: 11/2016
-------------------------	--------------------------------

Base Map: ESRI ArcGIS Online, Roads from NRCS Geospatial Data Giveaway, 100-Year Floodplain from FEMA National Flood Hazard Layer, downloaded 09/2016.
Coordinate System: NAD 83 Stateplane, PA South, Feet

G:\GIS_files\PPP\GIS\MD\CountyPermits\ChesterCounty\SitePlan_extramapset_L2.mxd



- Legend**
- PPP 1
 - PPP 2
 - PPP LOD
 - 8" Centerline
 - ▨ 8" Pipeline Maintenance Corridor
 - ▣ Stations
 - ~ Ephemeral Stream
 - ~ Intermittent Stream
 - ~ Perennial Stream
 - ⊞ Pond
 - ⊞ PEM Wetland
 - ⊞ PFO Wetland
 - ⊞ PSS Wetland
 - ⊞ Ch. 105 Floodways
 - ⊞ Waived Ch. 105 Floodways
 - ⊞ Ch. 106 Floodplain Fringe
 - Roads
 - - - Sheet Boundary

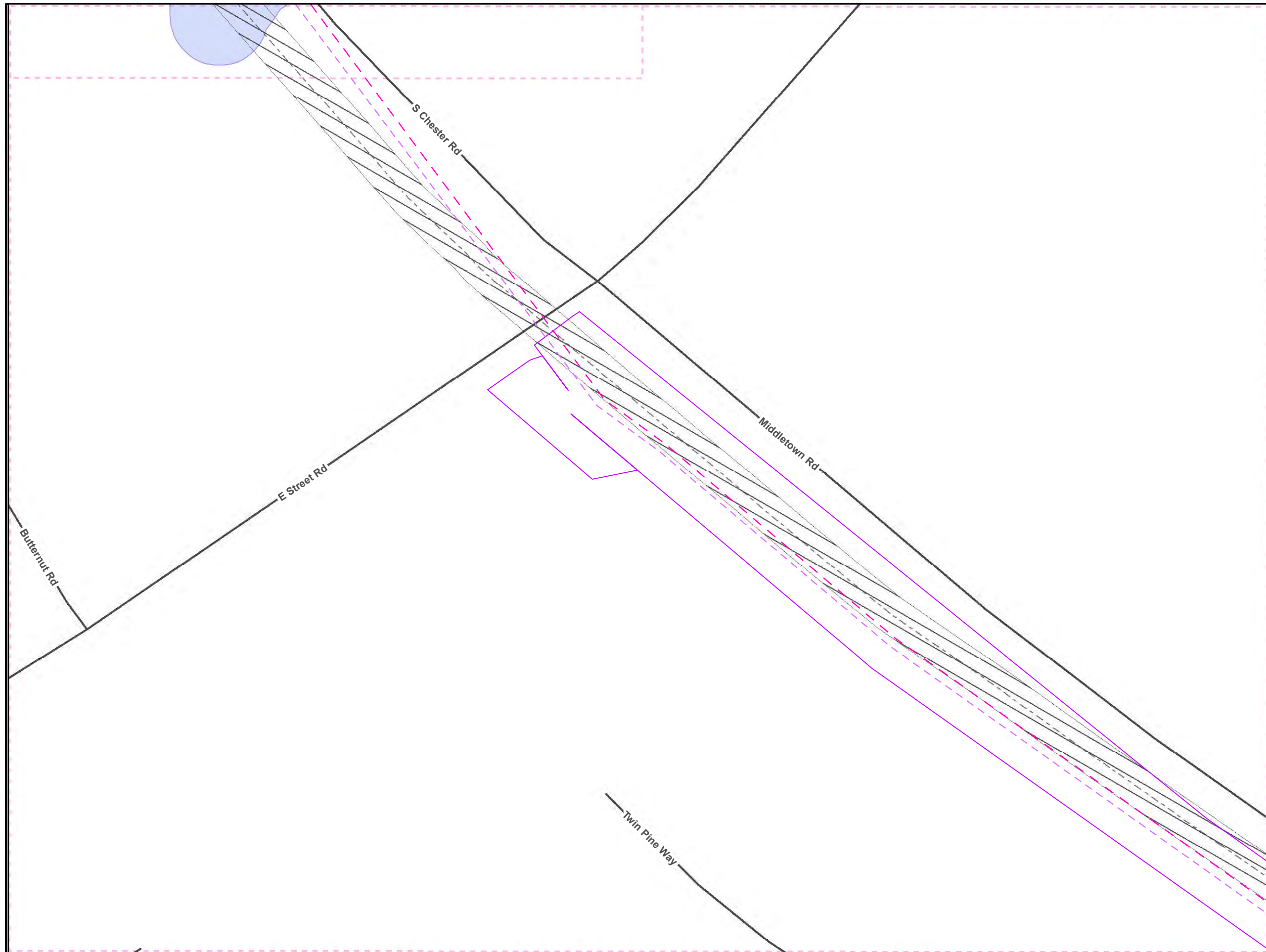


ME1 8" and 12" Overlap with the Proposed Pennsylvania Pipeline Chester County, PA.
 96 of 97

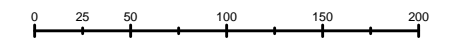
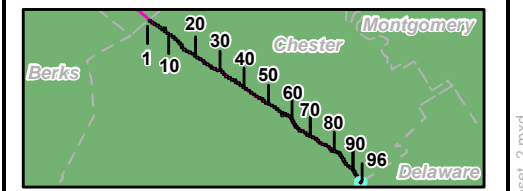
Prepared By:	Date:
TETRA TECH	11/2016

Base Map: ESRI ArcGIS Online, Roads from NRCS Geospatial Data Giveaway, 100-Year Floodplain from FEMA National Flood Hazard Layer, downloaded 09/2016.
 Coordinate System: NAD 83 Stateplane, PA South, Feet

G:\GIS_files\PPP\GIS\MD\CountyPermits\ChesterCounty\SitePlan_extramaps\set_L2.mxd



- Legend**
- PPP 1
 - PPP 2
 - PPP LOD
 - 8" Centerline
 - ▭ 8" Pipeline Maintenance Corridor
 - ▣ Stations
 - ~ Ephemeral Stream
 - ~ Intermittent Stream
 - ~ Perennial Stream
 - ▣ Pond
 - ▣ PEM Wetland
 - ▣ PFO Wetland
 - ▣ PSS Wetland
 - ▣ Ch. 105 Floodways
 - ▣ Waived Ch. 105 Floodways
 - ▣ Ch. 106 Floodplain Fringe
 - Roads
 - - - Sheet Boundary



1 inch = 100 feet

ME1 8" and 12" Overlap with the Proposed Pennsylvania Pipeline Chester County, PA.
97 of 97

Prepared By: 	Date: 11/2016
-------------------------	-------------------------

Base Map: ESRI ArcGIS Online, Roads from NRCS Geospatial Data Giveaway, 100-Year Floodplain from FEMA National Flood Hazard Layer, downloaded 09/2016.
 Coordinate System: NAD 83 Stateplane, PA South, Feet

G:\GIS_files\PPP\GIS\MapDocs\CountyPermits\ChesterCounty\SitePlan_extramapsheet_2.mxd