
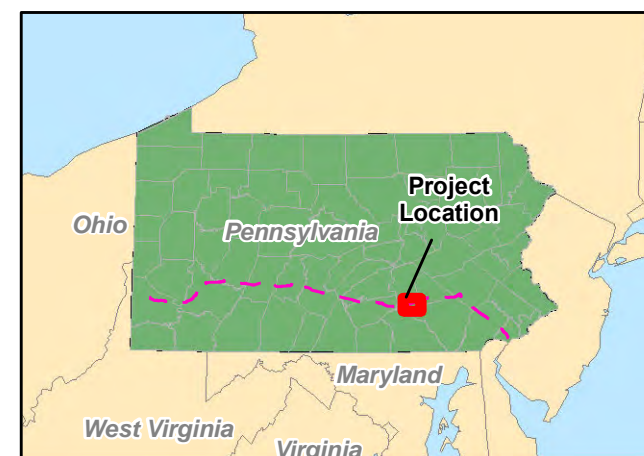


Legend

- PPP 1
- PPP 2
- Township Line
- Sheet Boundary
- Roads
- County Boundary

Mapset Legend

 Sheet Boundary	 Stations	 Pond
 Roads	 Ephemeral Stream	 PEM Wetland
--- PPP 1	 Intermittent Stream	 PFO Wetland
--- PPP 2	 Perennial Stream	 PSS Wetland
 8" Centerline	 Ch. 105 Floodways	
 8" Pipeline Maintenance Corridor	 Waived Ch. 105 Floodways	
 PPP LOD	 Ch. 106 Floodplain Fringe	



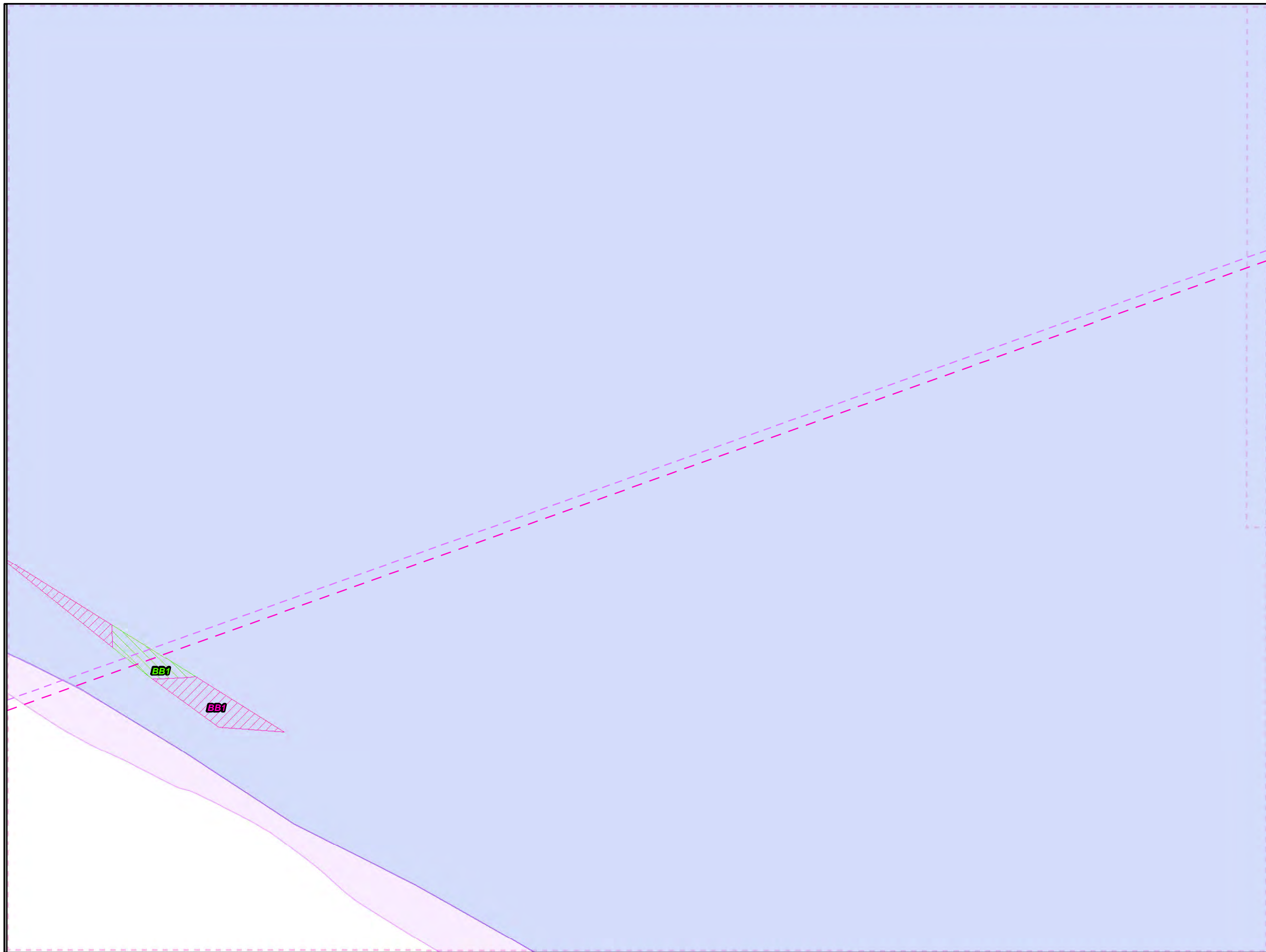
1 inch = 5,000 feet

ME1 8" and 12" Overlap with the Proposed Pennsylvania Pipeline Dauphin County, PA. Sheet 1 of 1

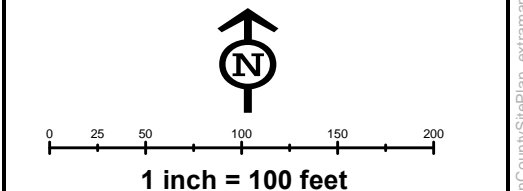
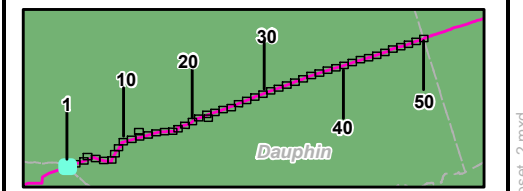
Prepared By: TETRA TECH	Date: 11/2016
----------------------------	------------------

Base Map: ESRI ArcGIS Online, Roads from NRCS Geospatial Data Giveaway, 100-Year Floodplain from FEMA National Flood Hazard Layer, downloaded 09/2016.
Coordinate System: NAD 83 Stateplane, PA South, Feet

G:\GIS_files\PPP\GIS\XDC\CountyPermits\Dauphin\CountyOverlap\SheetKey_2.mxd



- Legend**
- PPP 1
 - PPP 2
 - PPP LOD
 - 8" Centerline
 - ▨ 8" Pipeline Maintenance Corridor
 - ▣ Stations
 - ~ Ephemeral Stream
 - ~ Intermittent Stream
 - ~ Perennial Stream
 - ▣ Pond
 - ▣ PEM Wetland
 - ▣ PFO Wetland
 - ▣ PSS Wetland
 - ▣ Ch. 105 Floodways
 - ▣ Waived Ch. 105 Floodways
 - ▣ Ch. 106 Floodplain Fringe
 - Roads
 - Sheet Boundary




**ME1 8" and 12" Overlap with the
Proposed Pennsylvania Pipeline
Dauphin County, PA.
1 of 50**

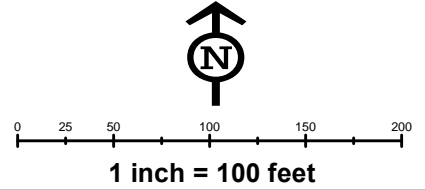
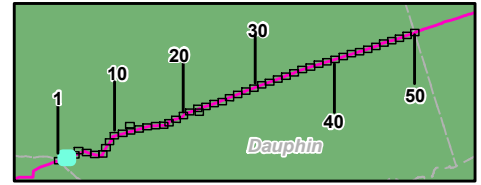
Prepared By: 	Date: 11/2016
-------------------------	--------------------------------

Base Map: ESRI ArcGIS Online, Roads from NRCS Geospatial Data Giveaway, 100-Year Floodplain from FEMA National Flood Hazard Layer, downloaded 09/2016.
Coordinate System: NAD 83 Stateplane, PA South, Feet

G:\GIS\PPP\GIS\MXD\CountyPermits\DauphinCounty\SitePlan_extramapsheet_2.mxd



- Legend**
- PPP 1
 - PPP 2
 - PPP LOD
 - 8" Centerline
 - ▨ 8" Pipeline Maintenance Corridor
 - ▣ Stations
 - ~ Ephemeral Stream
 - ~ Intermittent Stream
 - ~ Perennial Stream
 - ▣ Pond
 - ▣ PEM Wetland
 - ▣ PFO Wetland
 - ▣ PSS Wetland
 - ▣ Ch. 105 Floodways
 - ▣ Waived Ch. 105 Floodways
 - ▣ Ch. 106 Floodplain Fringe
 - Roads
 - Sheet Boundary

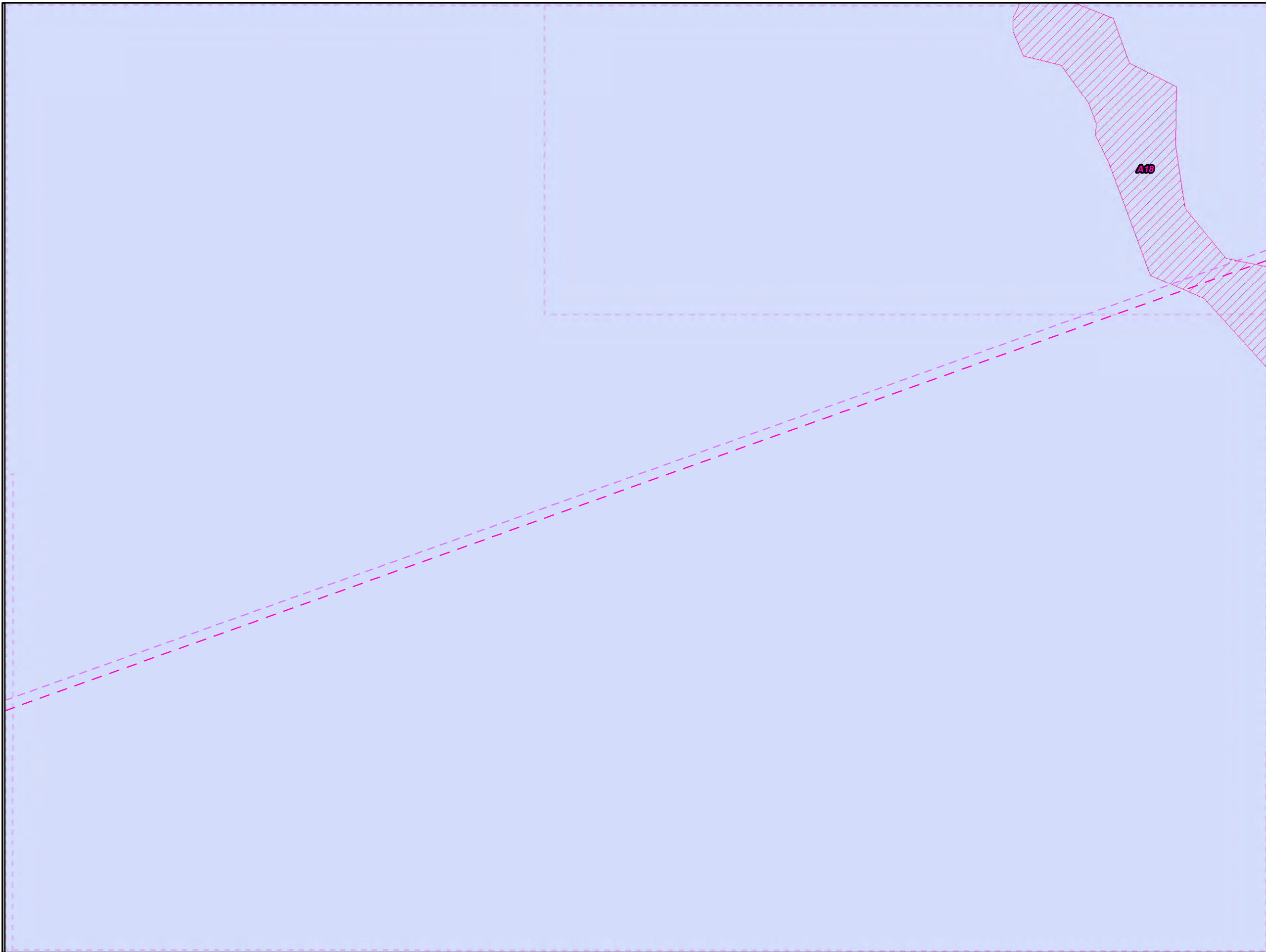


**ME1 8" and 12" Overlap with the
Proposed Pennsylvania Pipeline
Dauphin County, PA.
2 of 50**

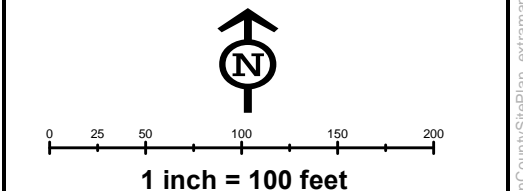
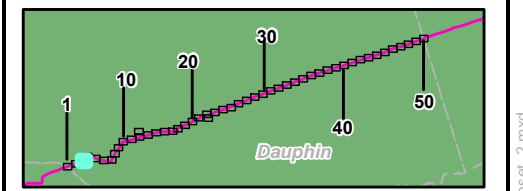
Prepared By: 	Date: 11/2016
-------------------------	--------------------------------

Base Map: ESRI ArcGIS Online, Roads from NRCS Geospatial Data Giveaway, 100-Year Floodplain from FEMA National Flood Hazard Layer, downloaded 09/2016.
Coordinate System: NAD 83 Stateplane, PA South, Feet

G:\GIS\PPP\GIS\MXD\CountyPermits\DauphinCounty\SitePlan_extramaps\set_2.mxd



- Legend**
- PPP 1
 - PPP 2
 - PPP LOD
 - 8" Centerline
 - ▨ 8" Pipeline Maintenance Corridor
 - ▣ Stations
 - ~ Ephemeral Stream
 - ~ Intermittent Stream
 - ~ Perennial Stream
 - ▣ Pond
 - ▣ PEM Wetland
 - ▣ PFO Wetland
 - ▣ PSS Wetland
 - ▣ Ch. 105 Floodways
 - ▣ Waived Ch. 105 Floodways
 - ▣ Ch. 106 Floodplain Fringe
 - Roads
 - Sheet Boundary

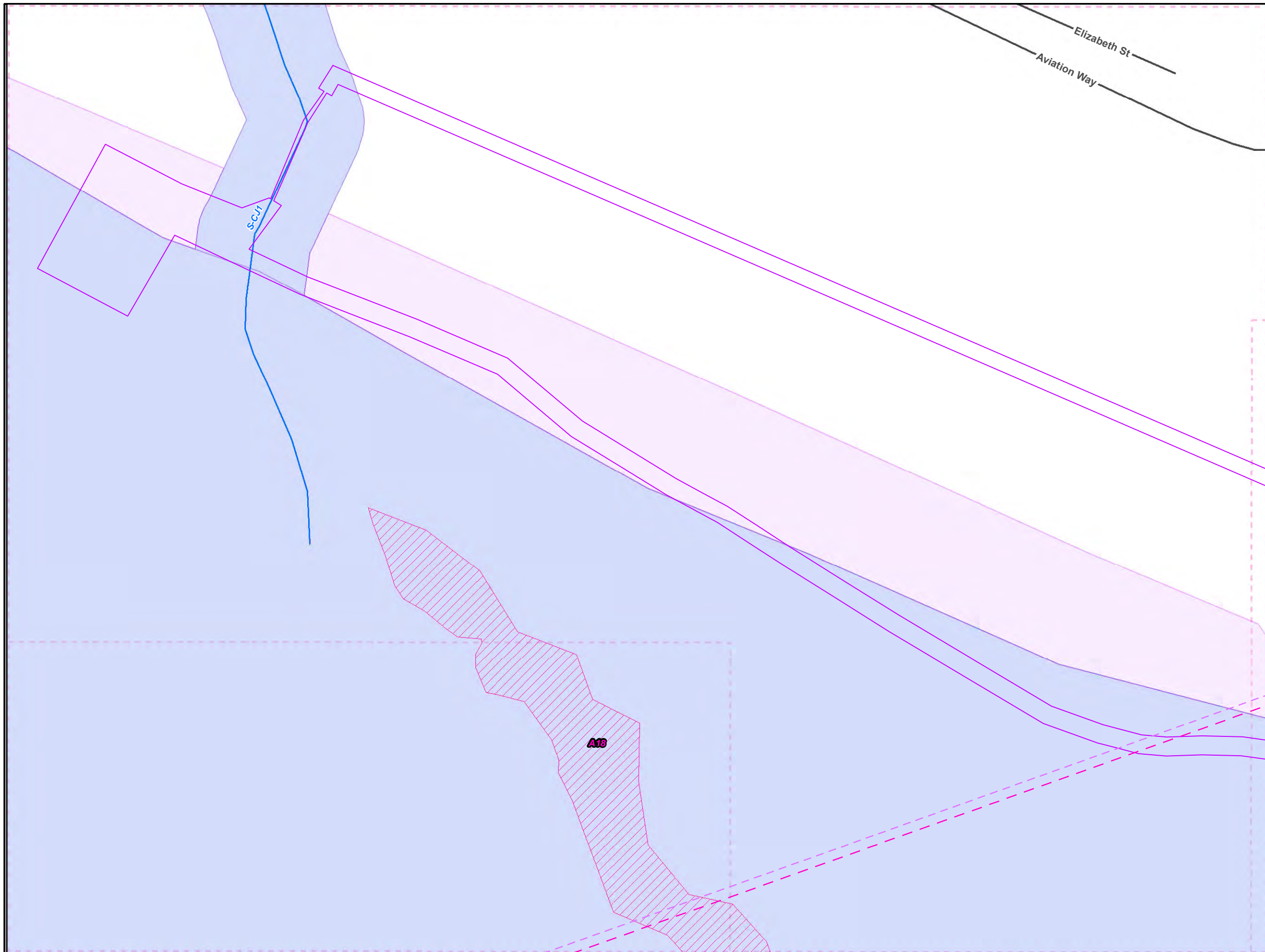


**ME1 8" and 12" Overlap with the
Proposed Pennsylvania Pipeline
Dauphin County, PA.
3 of 50**

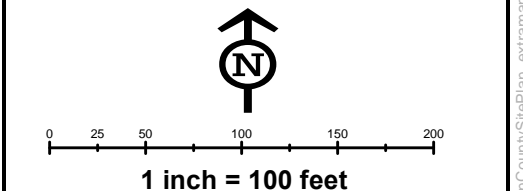
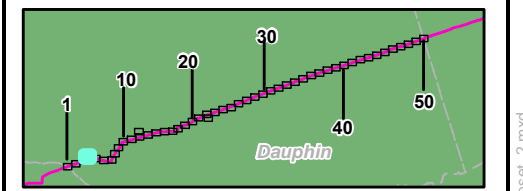
Prepared By: 	Date: 11/2016
-------------------------	--------------------------------

Base Map: ESRI ArcGIS Online, Roads from NRCS Geospatial Data Giveaway, 100-Year Floodplain from FEMA National Flood Hazard Layer, downloaded 09/2016.
 Coordinate System: NAD 83 Stateplane, PA South, Feet

G:\GIS\PPP\GIS\MXD\CountyPermits\DauphinCounty\SitePlan_extramaps\set_2.mxd



- Legend**
- PPP 1
 - PPP 2
 - PPP LOD
 - 8" Centerline
 - ▨ 8" Pipeline Maintenance Corridor
 - ▣ Stations
 - ~ Ephemeral Stream
 - ~ Intermittent Stream
 - ~ Perennial Stream
 - ▣ Pond
 - ▣ PEM Wetland
 - ▣ PFO Wetland
 - ▣ PSS Wetland
 - ▣ Ch. 105 Floodways
 - ▣ Waived Ch. 105 Floodways
 - ▣ Ch. 106 Floodplain Fringe
 - Roads
 - - - Sheet Boundary

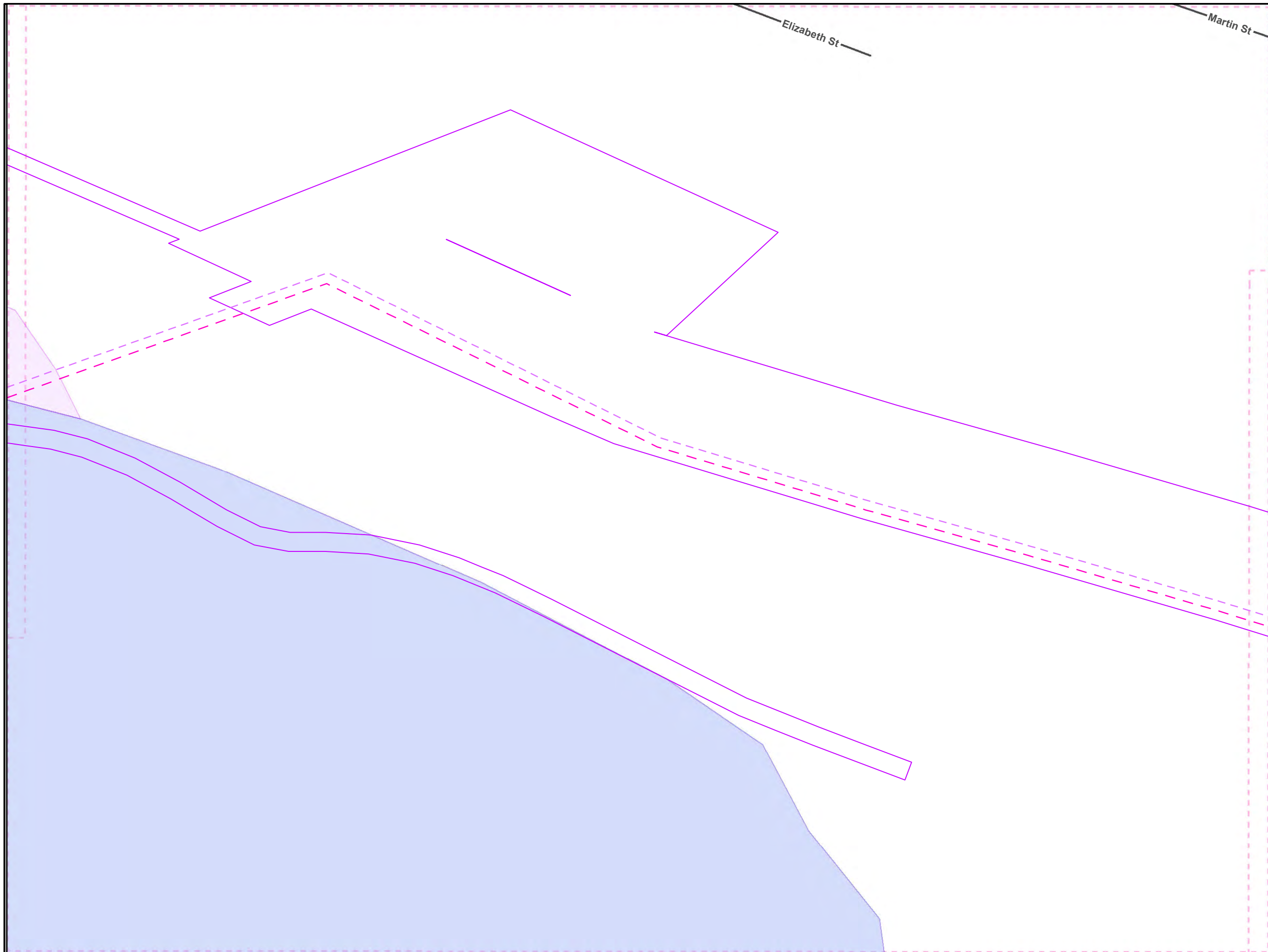


ME 8" and 12" Overlap with the Proposed Pennsylvania Pipeline Dauphin County, PA.
4 of 50

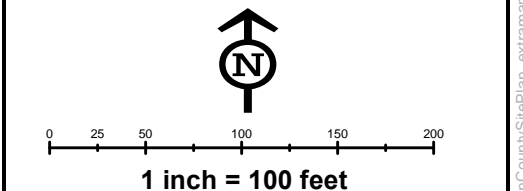
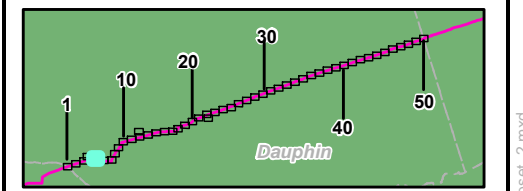
Prepared By: TETRA TECH	Date: 11/2016
----------------------------	------------------

Base Map: ESRI ArcGIS Online, Roads from NRCS Geospatial Data Giveaway, 100-Year Floodplain from FEMA National Flood Hazard Layer, downloaded 09/2016.
Coordinate System: NAD 83 Stateplane, PA South, Feet

G:\GIS\PPP\GIS\MXD\CountyPermits\DauphinCounty\SitePlan_extramaps\set_2.mxd



- Legend**
- PPP 1
 - PPP 2
 - PPP LOD
 - - - 8" Centerline
 - 8" Pipeline Maintenance Corridor
 - Stations
 - ~ Ephemeral Stream
 - ~ Intermittent Stream
 - ~ Perennial Stream
 - ~ Pond
 - ~ PEM Wetland
 - ~ PFO Wetland
 - ~ PSS Wetland
 - ~ Ch. 105 Floodways
 - ~ Waived Ch. 105 Floodways
 - ~ Ch. 106 Floodplain Fringe
 - Roads
 - Sheet Boundary

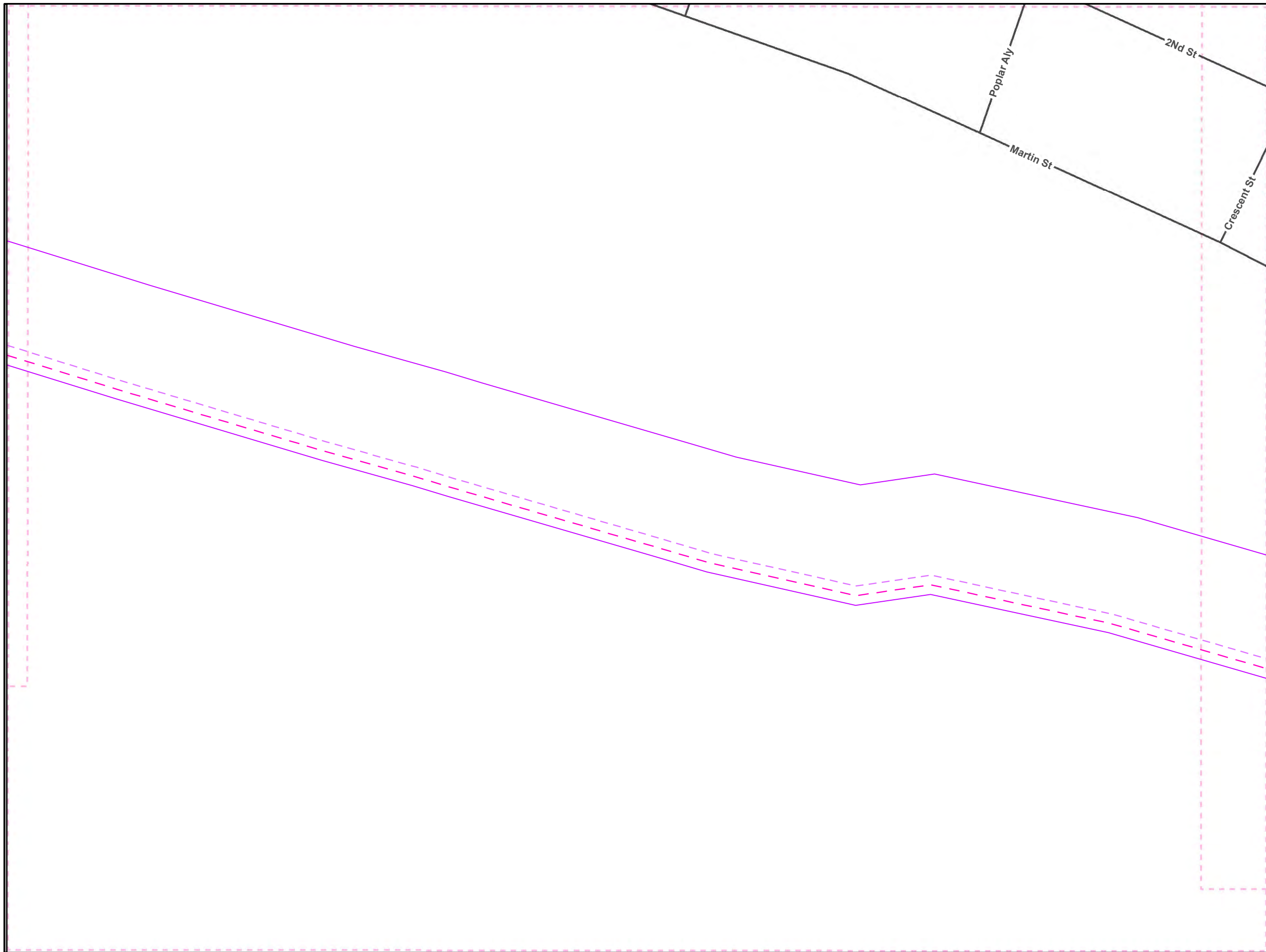


**ME1 8" and 12" Overlap with the
Proposed Pennsylvania Pipeline
Dauphin County, PA.
5 of 50**

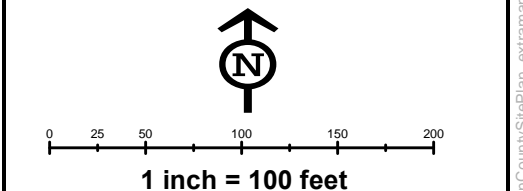
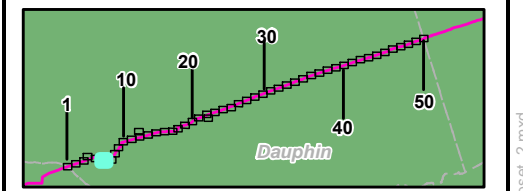
Prepared By: 	Date: 11/2016
-------------------------	--------------------------------

Base Map: ESRI ArcGIS Online, Roads from NRCS Geospatial Data Giveaway, 100-Year Floodplain from FEMA National Flood Hazard Layer, downloaded 09/2016.
 Coordinate System: NAD 83 Stateplane, PA South, Feet

G:\GIS\PP\GIS\MapDocs\DauphinCountyPermits\DauphinCountySitePlan_extramapsheet_2.mxd



- Legend**
- PPP 1
 - PPP 2
 - PPP LOD
 - 8" Centerline
 - ▭ 8" Pipeline Maintenance Corridor
 - ▭ Stations
 - ~ Ephemeral Stream
 - ~ Intermittent Stream
 - ~ Perennial Stream
 - ▭ Pond
 - ▭ PEM Wetland
 - ▭ PFO Wetland
 - ▭ PSS Wetland
 - ▭ Ch. 105 Floodways
 - ▭ Waived Ch. 105 Floodways
 - ▭ Ch. 106 Floodplain Fringe
 - Roads
 - Sheet Boundary

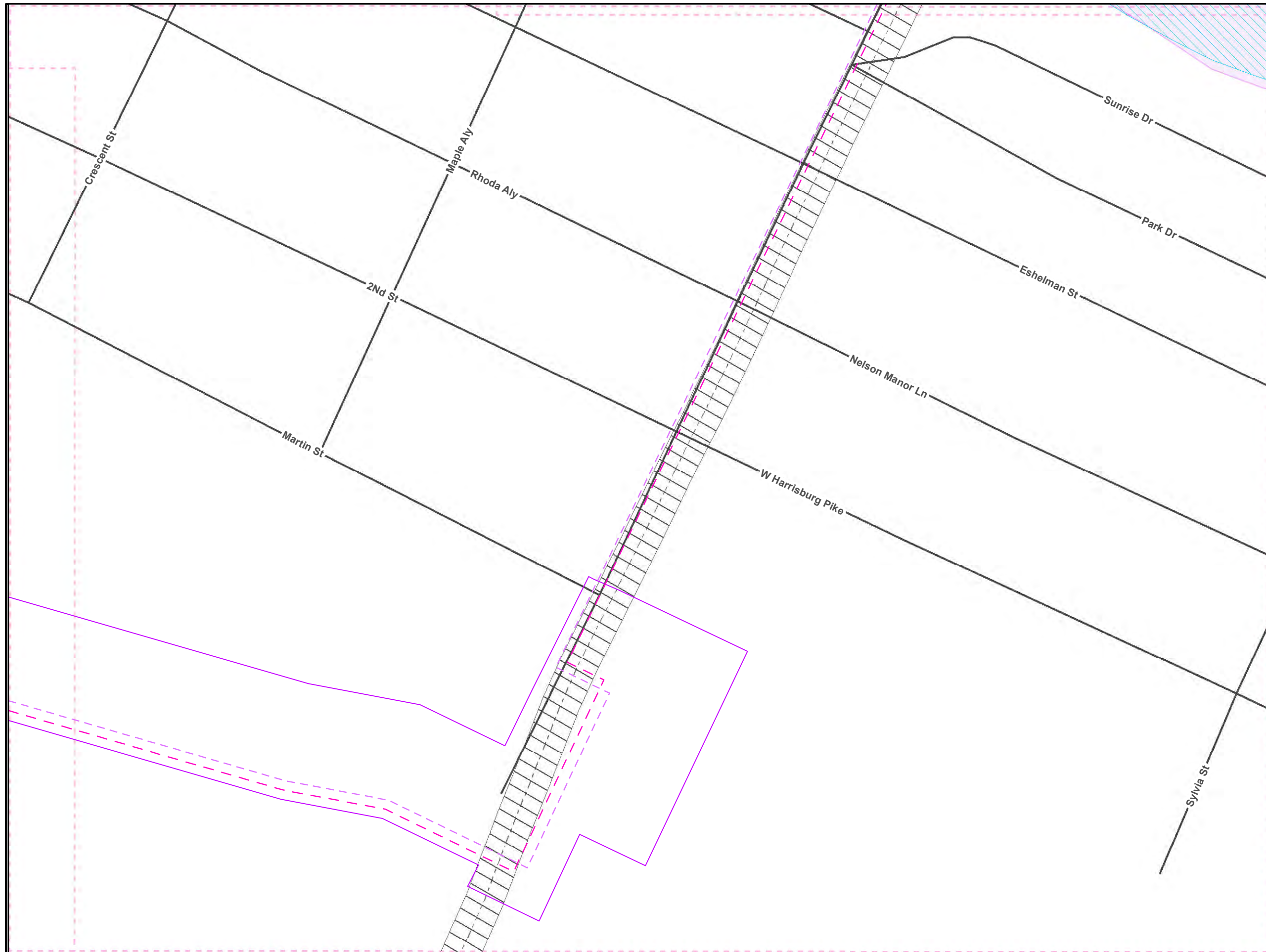


**ME1 8" and 12" Overlap with the
Proposed Pennsylvania Pipeline
Dauphin County, PA.
6 of 50**

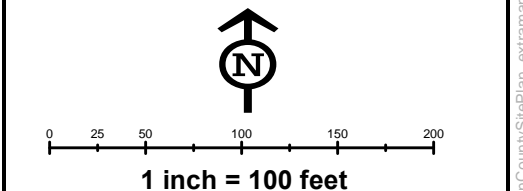
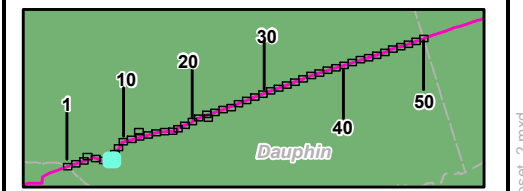
Prepared By: 	Date: 11/2016
-------------------------	--------------------------------

Base Map: ESRI ArcGIS Online, Roads from NRCS Geospatial Data Giveaway, 100-Year Floodplain from FEMA National Flood Hazard Layer, downloaded 09/2016.
Coordinate System: NAD 83 Stateplane, PA South, Feet

G:\GIS\PPP\GIS\MXD\CountyPermits\DauphinCounty\SitePlan_extramaps\set_2.mxd



- Legend**
- PPP 1
 - PPP 2
 - PPP LOD
 - 8" Centerline
 - 8" Pipeline Maintenance Corridor
 - Stations
 - ~ Ephemeral Stream
 - ~ Intermittent Stream
 - ~ Perennial Stream
 - ~ Pond
 - ~ PEM Wetland
 - ~ PFO Wetland
 - ~ PSS Wetland
 - ~ Ch. 105 Floodways
 - ~ Waived Ch. 105 Floodways
 - ~ Ch. 106 Floodplain Fringe
 - Roads
 - Sheet Boundary

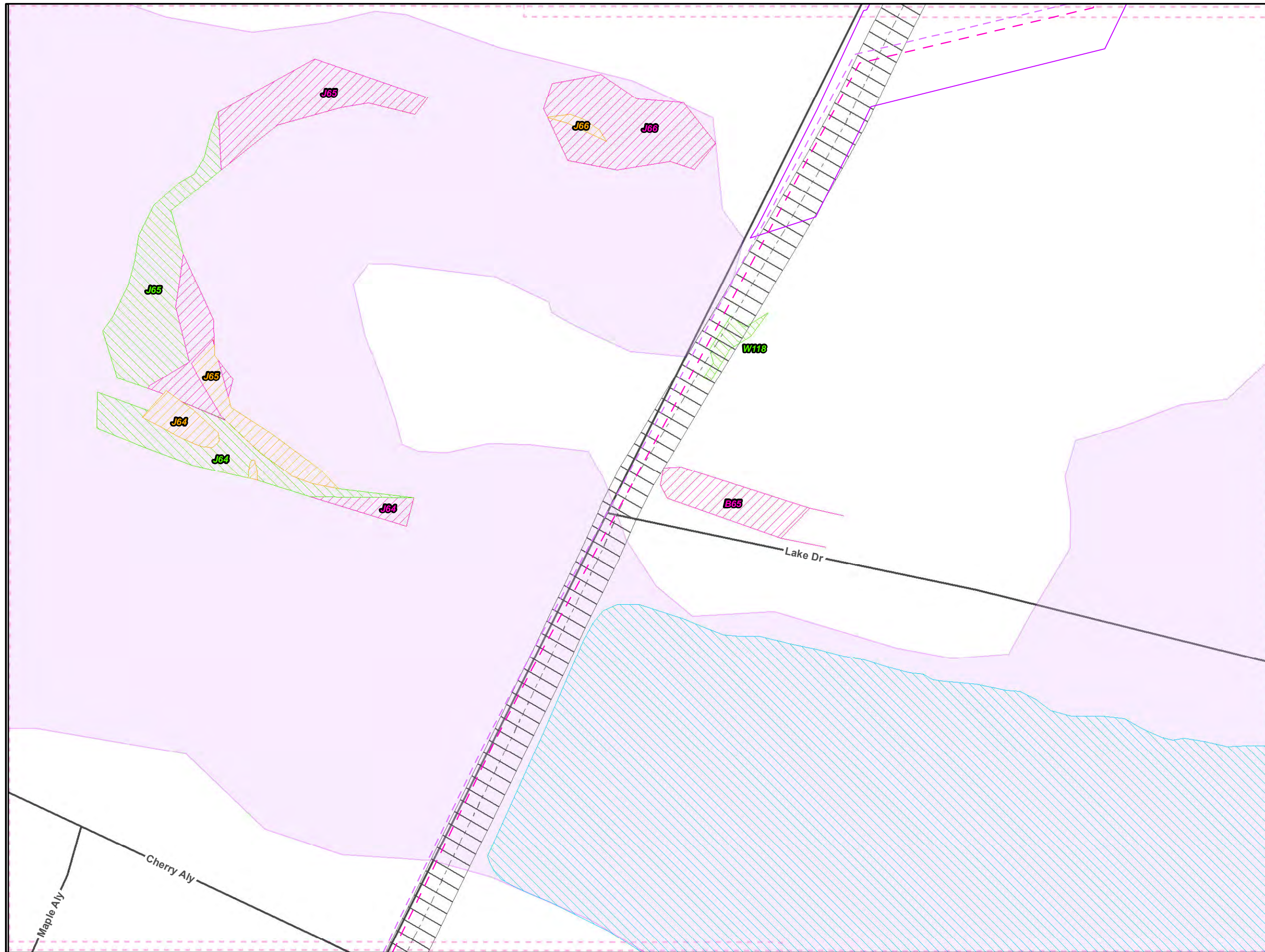


**ME1 8" and 12" Overlap with the
Proposed Pennsylvania Pipeline
Dauphin County, PA.
7 of 50**

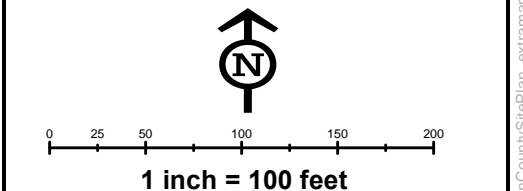
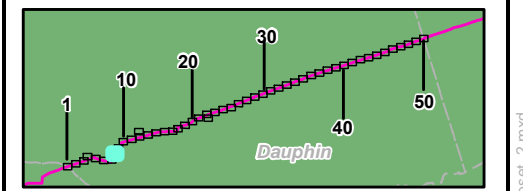
Prepared By: 	Date: 11/2016
-------------------------	--------------------------------

Base Map: ESRI ArcGIS Online, Roads from NRCS Geospatial Data Giveaway, 100-Year Floodplain from FEMA National Flood Hazard Layer, downloaded 09/2016.
Coordinate System: NAD 83 Stateplane, PA South, Feet

G:\GIS\PPPs\GIS\MXD\CountyPermits\DauphinCounty\SitePlan_extramaps\set_2.mxd



- Legend**
- PPP 1
 - PPP 2
 - PPP LOD
 - 8" Centerline
 - ▨ 8" Pipeline Maintenance Corridor
 - ▭ Stations
 - ~ Ephemeral Stream
 - ~ Intermittent Stream
 - ~ Perennial Stream
 - ▨ Pond
 - ▨ PEM Wetland
 - ▨ PFO Wetland
 - ▨ PSS Wetland
 - ▨ Ch. 105 Floodways
 - ▨ Waived Ch. 105 Floodways
 - ▨ Ch. 106 Floodplain Fringe
 - Roads
 - - - Sheet Boundary

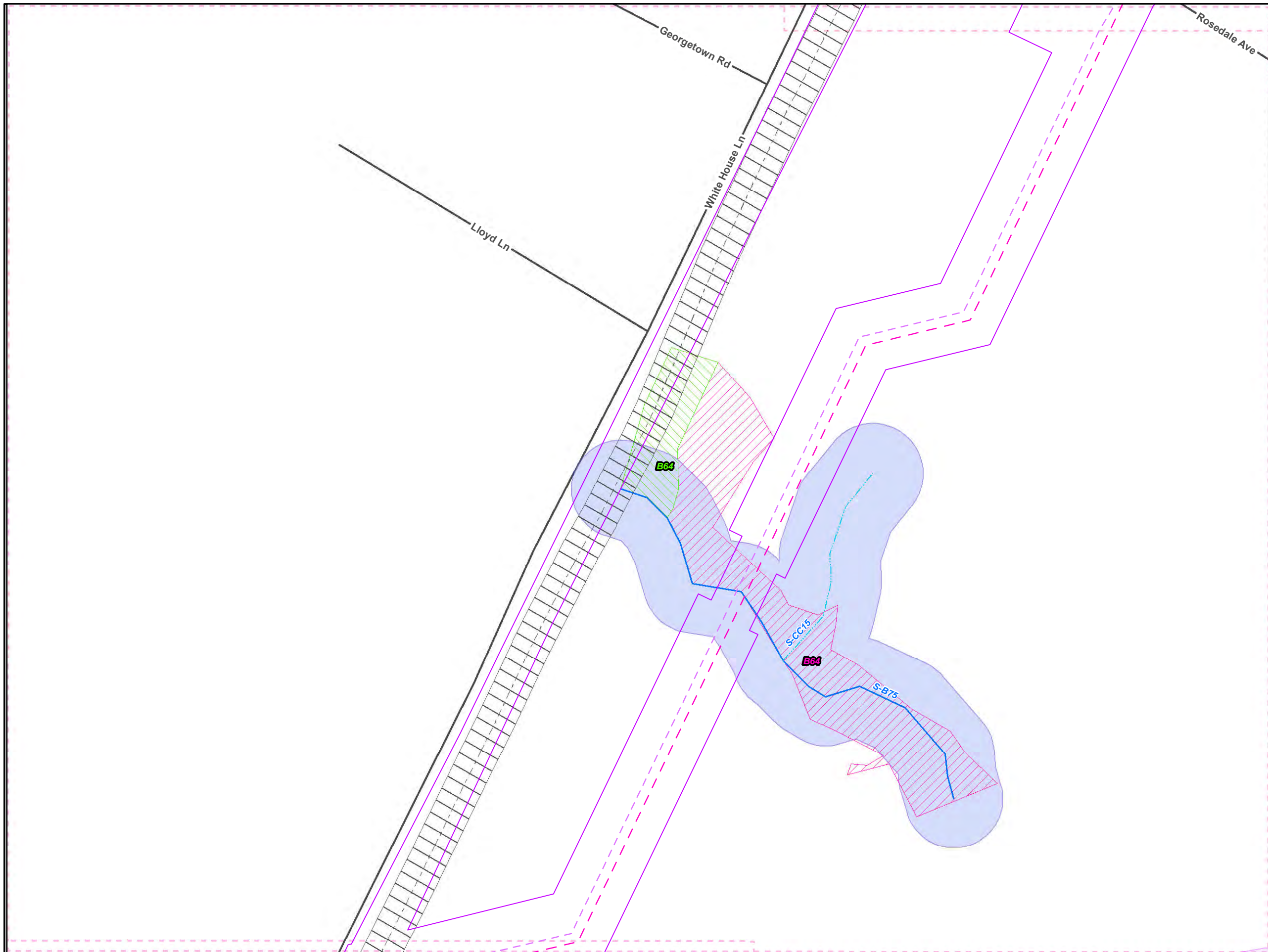


ME1 8" and 12" Overlap with the Proposed Pennsylvania Pipeline Dauphin County, PA.
8 of 50

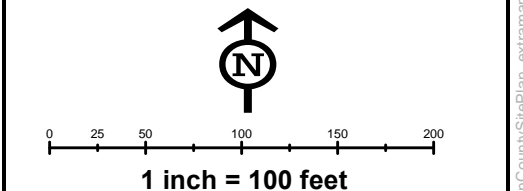
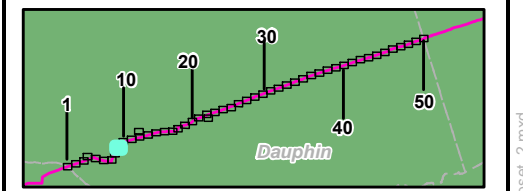
Prepared By:	Date:
 TETRA TECH	11/2016

Base Map: ESRI ArcGIS Online, Roads from NRCS Geospatial Data Giveaway, 100-Year Floodplain from FEMA National Flood Hazard Layer, downloaded 09/2016.
Coordinate System: NAD 83 Stateplane, PA South, Feet

G:\GIS_files\PPP\GIS\MXD\CountyPermits\DauphinCounty\SitePlan_extramapsheet_2.mxd



- Legend**
- PPP 1
 - PPP 2
 - PPP LOD
 - 8" Centerline
 - ▨ 8" Pipeline Maintenance Corridor
 - ▣ Stations
 - ~ Ephemeral Stream
 - ~ Intermittent Stream
 - ~ Perennial Stream
 - ▨ Pond
 - ▨ PEM Wetland
 - ▨ PFO Wetland
 - ▨ PSS Wetland
 - ▨ Ch. 105 Floodways
 - ▨ Waived Ch. 105 Floodways
 - ▨ Ch. 106 Floodplain Fringe
 - Roads
 - - - Sheet Boundary

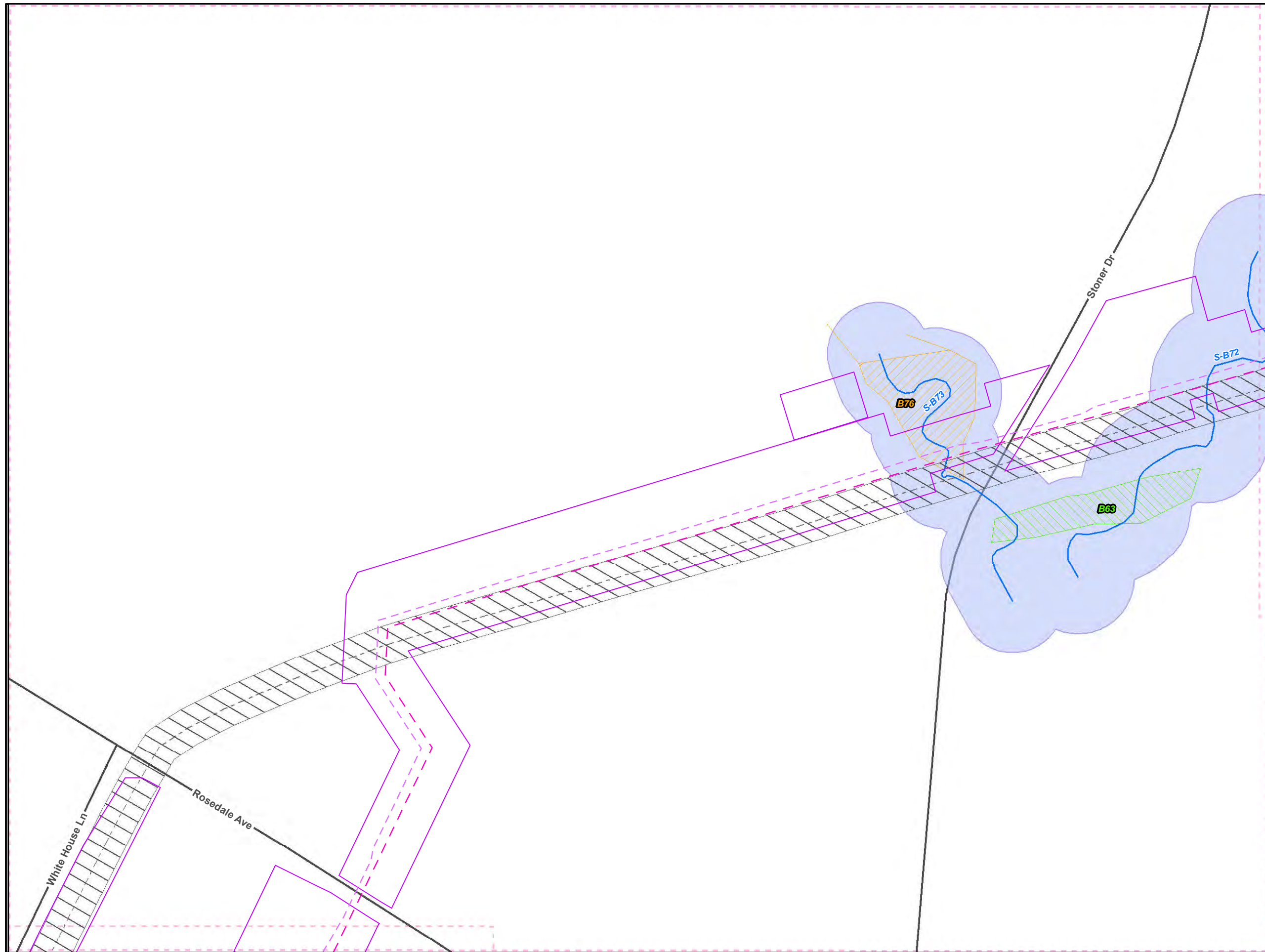


ME1 8" and 12" Overlap with the Proposed Pennsylvania Pipeline Dauphin County, PA.
9 of 50

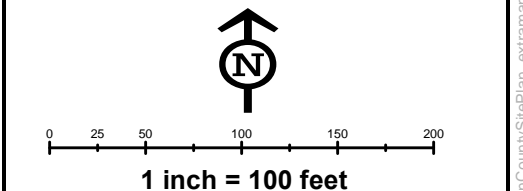
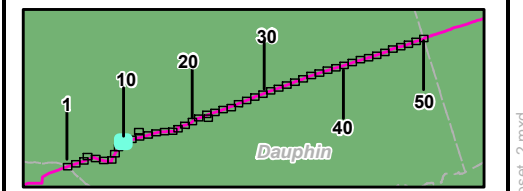
Prepared By: TETRA TECH	Date: 11/2016
-----------------------------------	-------------------------

Base Map: ESRI ArcGIS Online, Roads from NRCS Geospatial Data Giveaway, 100-Year Floodplain from FEMA National Flood Hazard Layer, downloaded 09/2016.
Coordinate System: NAD 83 Stateplane, PA South, Feet

G:\GIS\PPP\GIS\MXD\CountyPermits\DauphinCounty\SitePlan_extramaps\set_2.mxd



- Legend**
- PPP 1
 - PPP 2
 - PPP LOD
 - 8" Centerline
 - ▨ 8" Pipeline Maintenance Corridor
 - Stations
 - ~ Ephemeral Stream
 - ~ Intermittent Stream
 - ~ Perennial Stream
 - ▨ Pond
 - ▨ PEM Wetland
 - ▨ PFO Wetland
 - ▨ PSS Wetland
 - ▨ Ch. 105 Floodways
 - ▨ Waived Ch. 105 Floodways
 - ▨ Ch. 106 Floodplain Fringe
 - Roads
 - - - Sheet Boundary

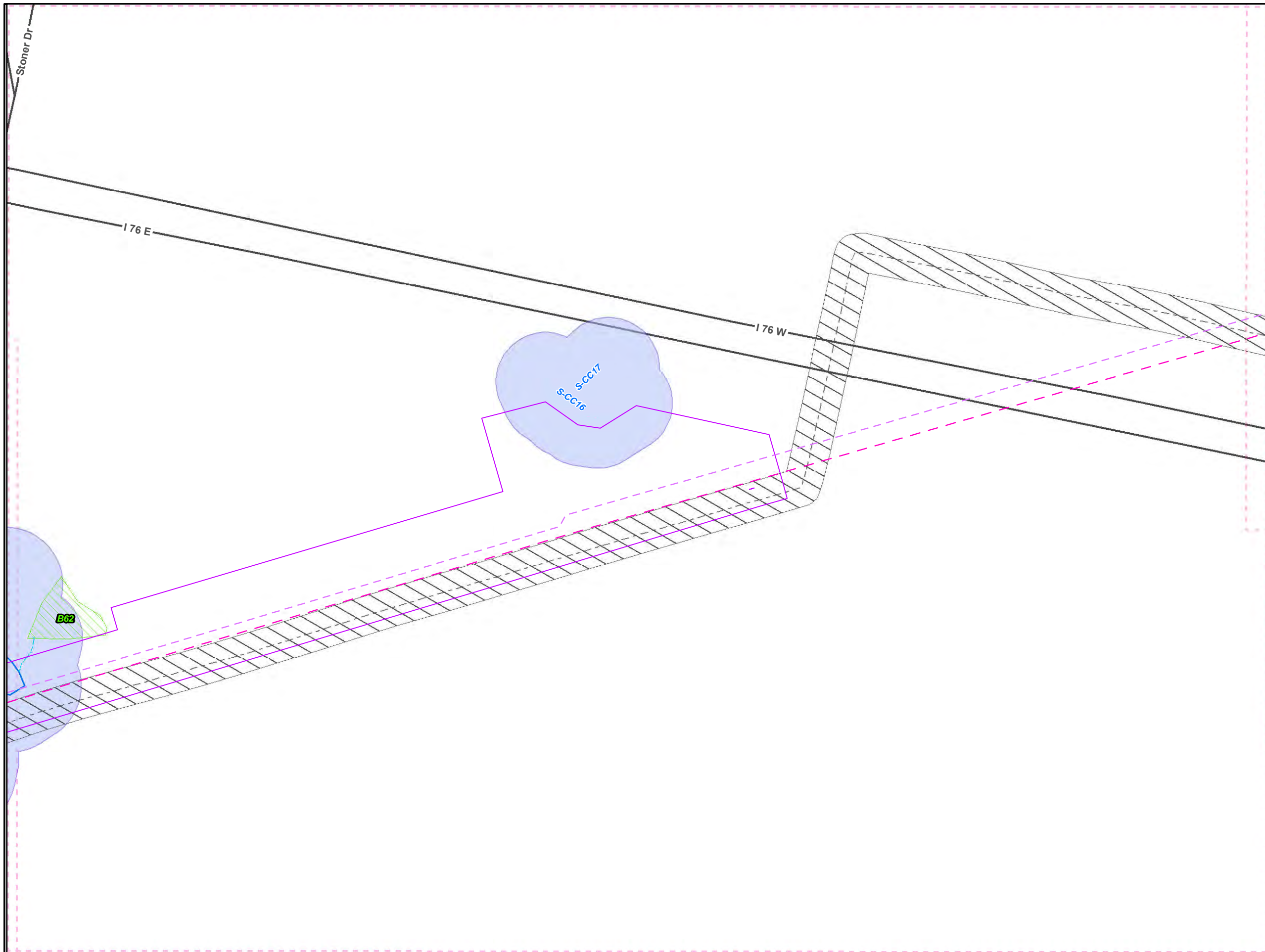


ME1 8" and 12" Overlap with the Proposed Pennsylvania Pipeline Dauphin County, PA.
 10 of 50

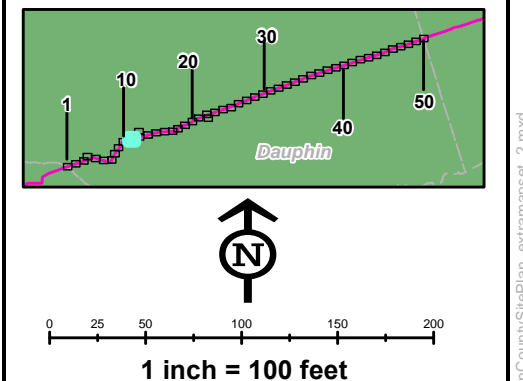
Prepared By:	Date:
TETRA TECH	11/2016

Base Map: ESRI ArcGIS Online, Roads from NRCS Geospatial Data Giveaway, 100-Year Floodplain from FEMA National Flood Hazard Layer, downloaded 09/2016.
 Coordinate System: NAD 83 Stateplane, PA South, Feet

G:\GIS\PP\GIS\MD\CountyPermits\DauphinCounty\SitePlan_extramaps\set_2.mxd



- Legend**
- PPP 1
 - PPP 2
 - PPP LOD
 - 8" Centerline
 - 8" Pipeline Maintenance Corridor
 - Stations
 - ~ Ephemeral Stream
 - ~ Intermittent Stream
 - ~ Perennial Stream
 - ~ Pond
 - ~ PEM Wetland
 - ~ PFO Wetland
 - ~ PSS Wetland
 - ~ Ch. 105 Floodways
 - ~ Waived Ch. 105 Floodways
 - ~ Ch. 106 Floodplain Fringe
 - Roads
 - Sheet Boundary

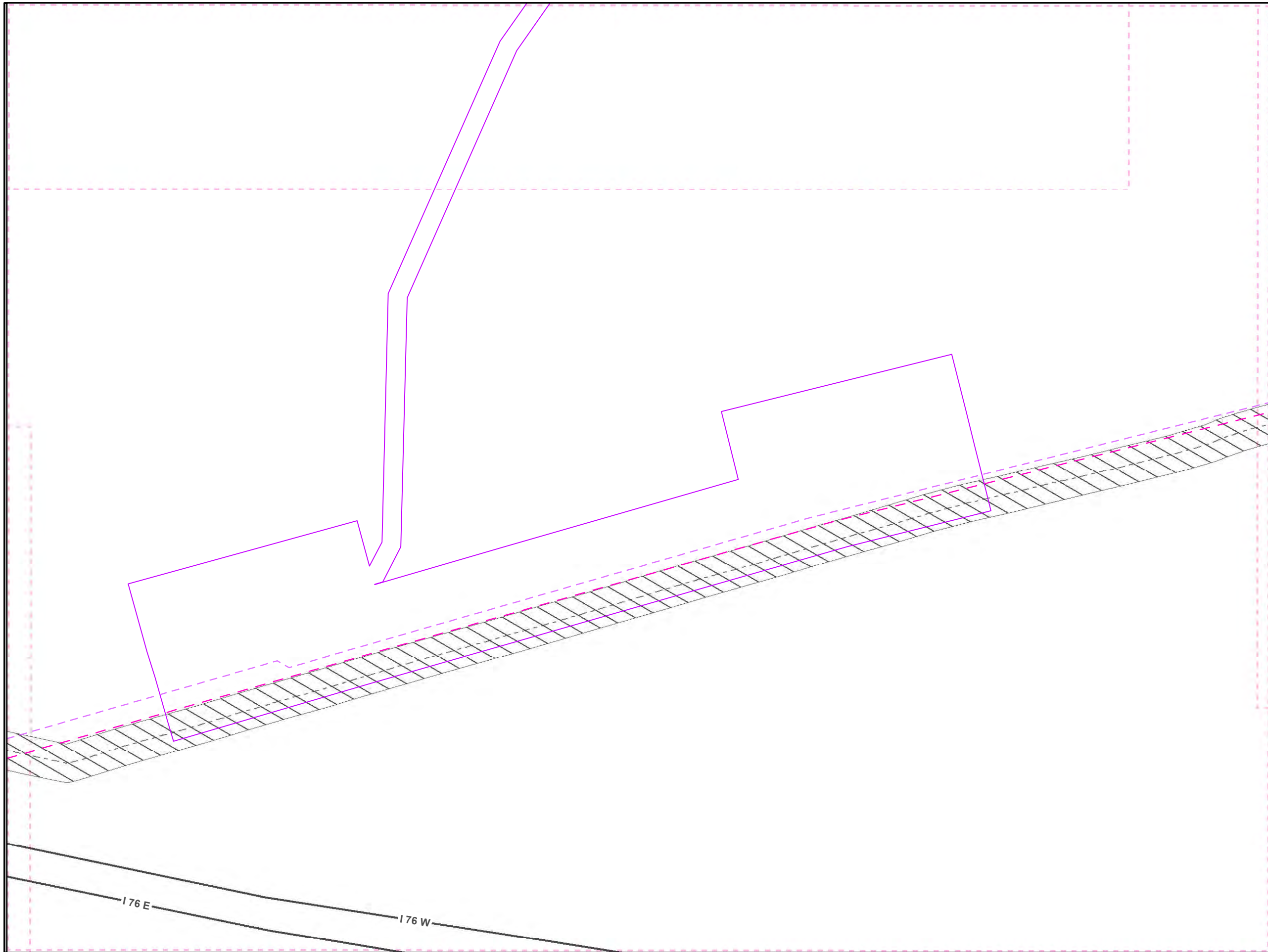


**ME1 8" and 12" Overlap with the
Proposed Pennsylvania Pipeline
Dauphin County, PA.
11 of 50**

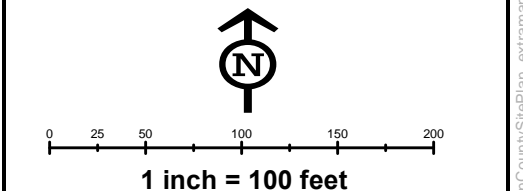
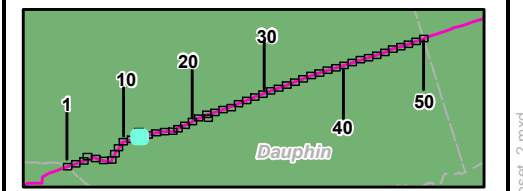
Prepared By: 	Date: 11/2016
-------------------------	--------------------------------

Base Map: ESRI ArcGIS Online, Roads from NRCS Geospatial Data Giveaway, 100-Year Floodplain from FEMA National Flood Hazard Layer, downloaded 09/2016.
 Coordinate System: NAD 83 Stateplane, PA South, Feet

G:\GIS_files\PPP\GIS\MXD\CountyPermits\DauphinCounty\SitePlan_extramapsheet_2.mxd



- Legend**
- PPP 1
 - PPP 2
 - PPP LOD
 - 8" Centerline
 - ▨ 8" Pipeline Maintenance Corridor
 - ▣ Stations
 - ~ Ephemeral Stream
 - ~ Intermittent Stream
 - ~ Perennial Stream
 - ▨ Pond
 - ▨ PEM Wetland
 - ▨ PFO Wetland
 - ▨ PSS Wetland
 - ▨ Ch. 105 Floodways
 - ▨ Waived Ch. 105 Floodways
 - ▨ Ch. 106 Floodplain Fringe
 - Roads
 - - - Sheet Boundary

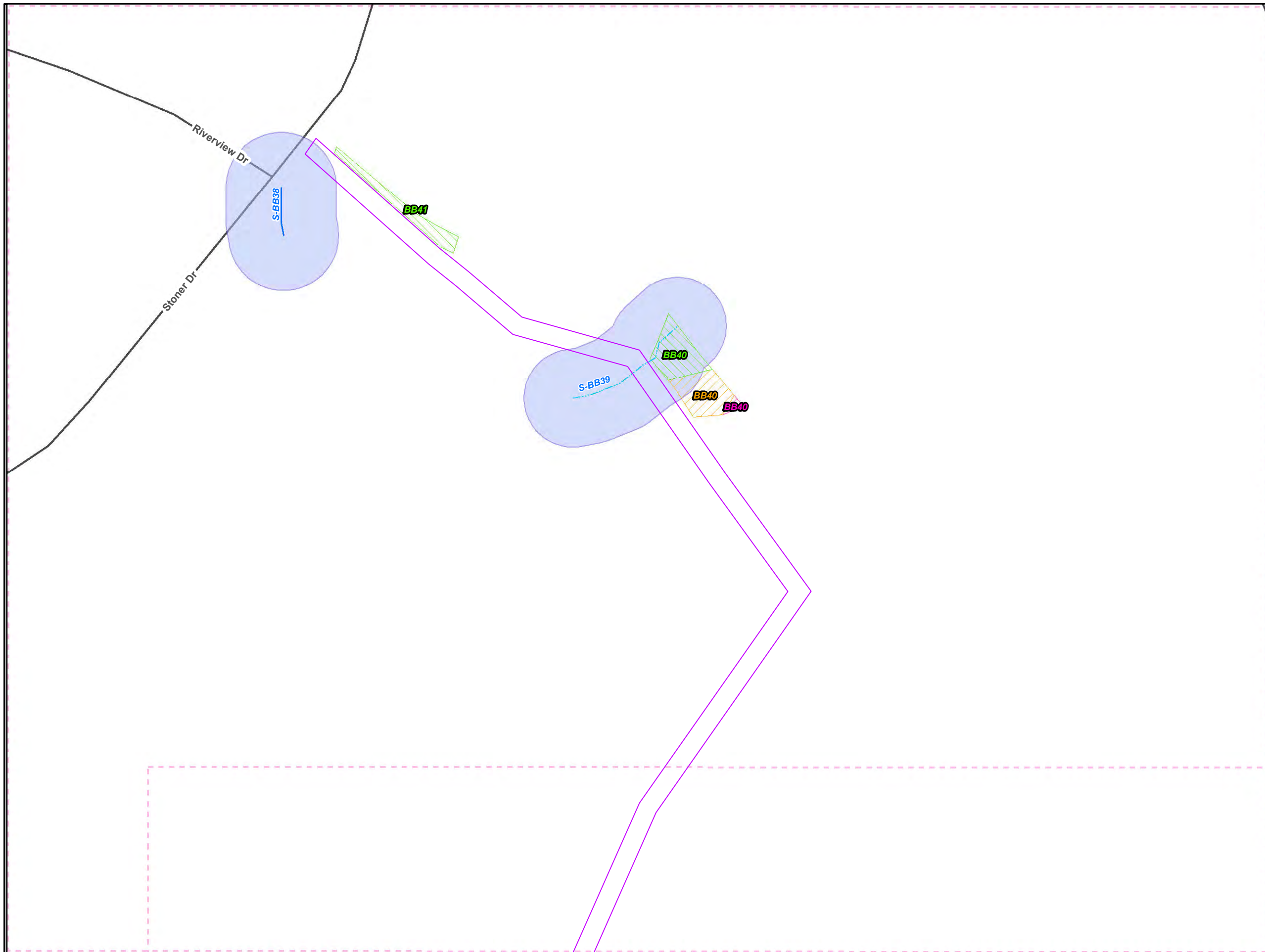


**ME1 8" and 12" Overlap with the
Proposed Pennsylvania Pipeline
Dauphin County, PA.
12 of 50**

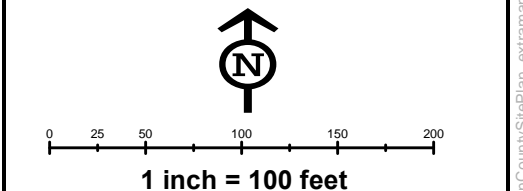
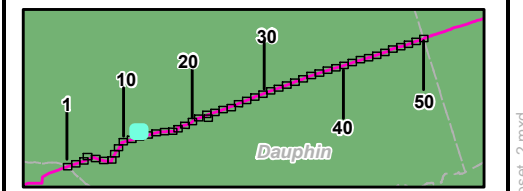
Prepared By: 	Date: 11/2016
-------------------------	--------------------------------

Base Map: ESRI ArcGIS Online, Roads from NRCS Geospatial Data Giveaway, 100-Year Floodplain from FEMA National Flood Hazard Layer, downloaded 09/2016.
Coordinate System: NAD 83 Stateplane, PA South, Feet

G:\GIS\PPP\GIS\MXD\CountyPermits\DauphinCounty\SitePlan_extramapsheet_2.mxd



- Legend**
- PPP 1
 - PPP 2
 - PPP LOD
 - 8" Centerline
 - ▭ 8" Pipeline Maintenance Corridor
 - ▭ Stations
 - ~ Ephemeral Stream
 - ~ Intermittent Stream
 - ~ Perennial Stream
 - ▭ Pond
 - ▭ PEM Wetland
 - ▭ PFO Wetland
 - ▭ PSS Wetland
 - ▭ Ch. 105 Floodways
 - ▭ Waived Ch. 105 Floodways
 - ▭ Ch. 106 Floodplain Fringe
 - Roads
 - - - Sheet Boundary

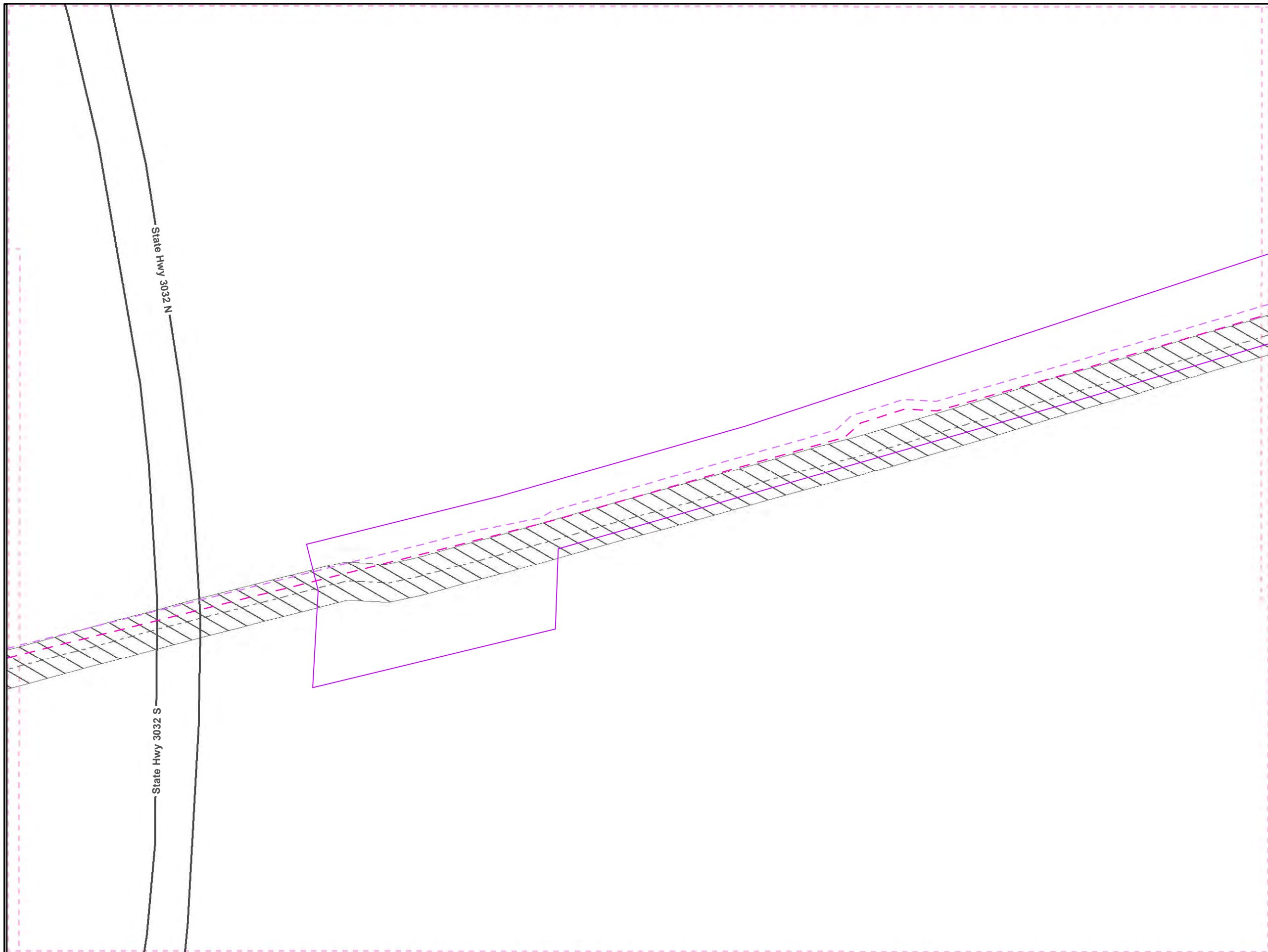


**ME1 8" and 12" Overlap with the
Proposed Pennsylvania Pipeline
Dauphin County, PA.
13 of 50**

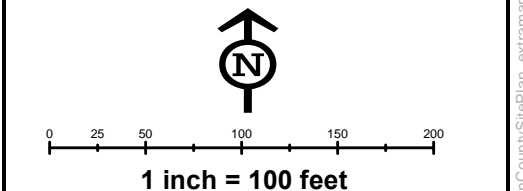
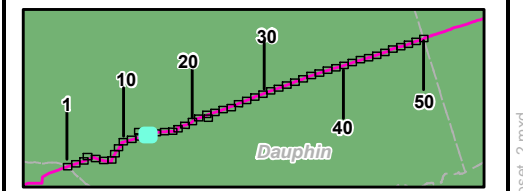
Prepared By: 	Date: 11/2016
--	-------------------------

Base Map: ESRI ArcGIS Online, Roads from NRCS Geospatial Data Giveaway, 100-Year Floodplain from FEMA National Flood Hazard Layer, downloaded 09/2016.
Coordinate System: NAD 83 Stateplane, PA South, Feet

G:\GIS_files\PPP\GIS\MXD\CountyPermits\DauphinCounty\SitePlan_extramapsheet_2.mxd



- Legend**
- PPP 1
 - PPP 2
 - PPP LOD
 - 8" Centerline
 - ▨ 8" Pipeline Maintenance Corridor
 - ▣ Stations
 - ~ Ephemeral Stream
 - ~ Intermittent Stream
 - ~ Perennial Stream
 - ▣ Pond
 - ▣ PEM Wetland
 - ▣ PFO Wetland
 - ▣ PSS Wetland
 - ▣ Ch. 105 Floodways
 - ▣ Waived Ch. 105 Floodways
 - ▣ Ch. 106 Floodplain Fringe
 - Roads
 - - - Sheet Boundary

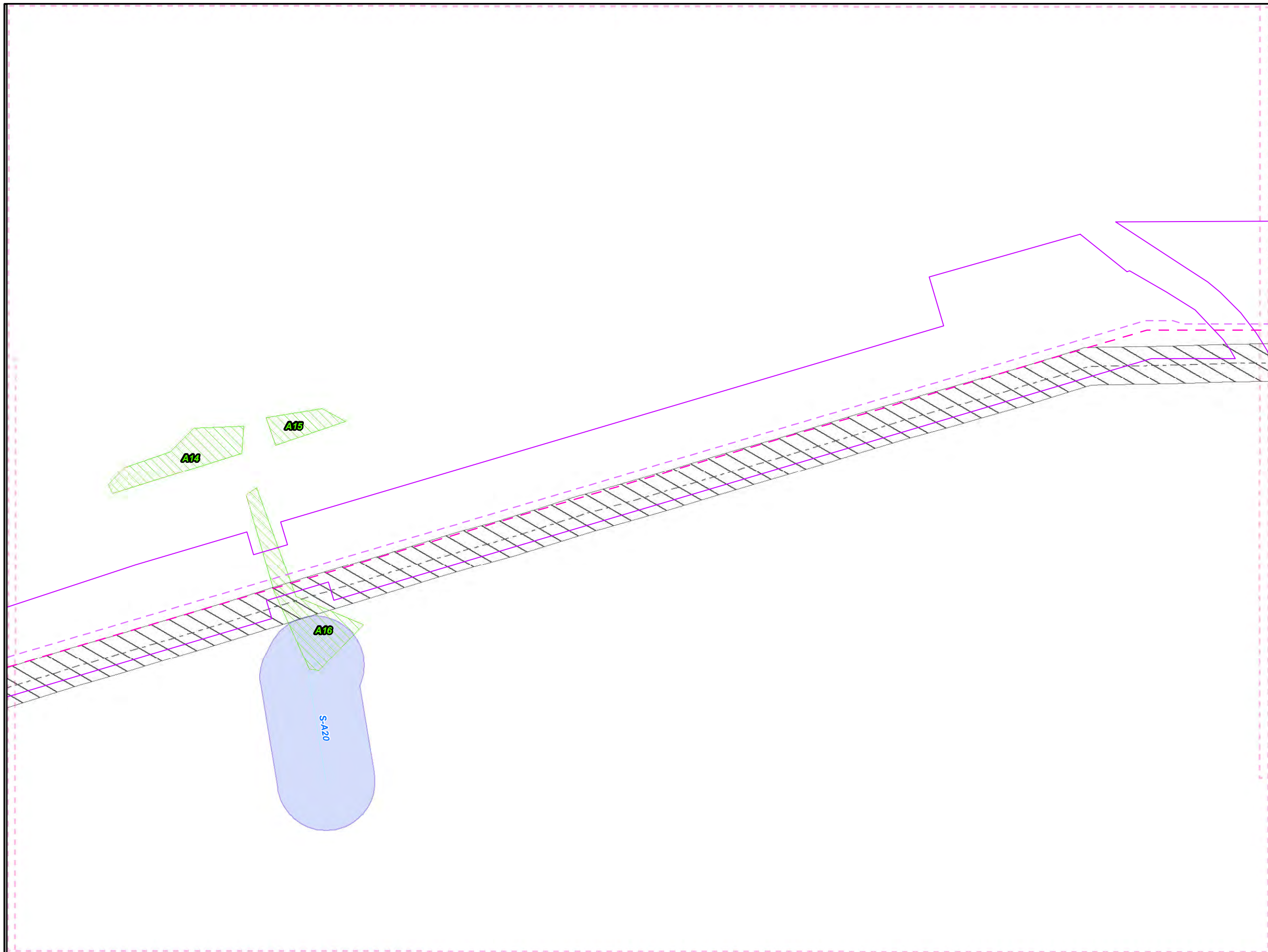


**ME1 8" and 12" Overlap with the
Proposed Pennsylvania Pipeline
Dauphin County, PA.
14 of 50**

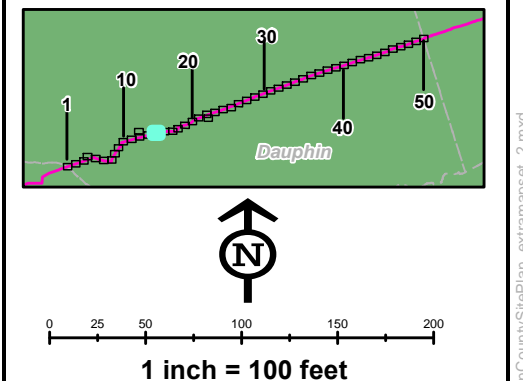
Prepared By: 	Date: 11/2016
--	-------------------------

Base Map: ESRI ArcGIS Online, Roads from NRCS Geospatial Data Giveaway, 100-Year Floodplain from FEMA National Flood Hazard Layer, downloaded 09/2016.
Coordinate System: NAD 83 Stateplane, PA South, Feet


G:\GIS_files\PPP\GIS\MXD\CountyPermits\DauphinCounty\SitePlan_extramapsheet_2.mxd



- Legend**
- PPP 1
 - PPP 2
 - PPP LOD
 - 8" Centerline
 - ▨ 8" Pipeline Maintenance Corridor
 - ▨ Stations
 - ~ Ephemeral Stream
 - - - Intermittent Stream
 - Perennial Stream
 - ▨ Pond
 - ▨ PEM Wetland
 - ▨ PFO Wetland
 - ▨ PSS Wetland
 - ▨ Ch. 105 Floodways
 - ▨ Waived Ch. 105 Floodways
 - ▨ Ch. 106 Floodplain Fringe
 - Roads
 - Sheet Boundary

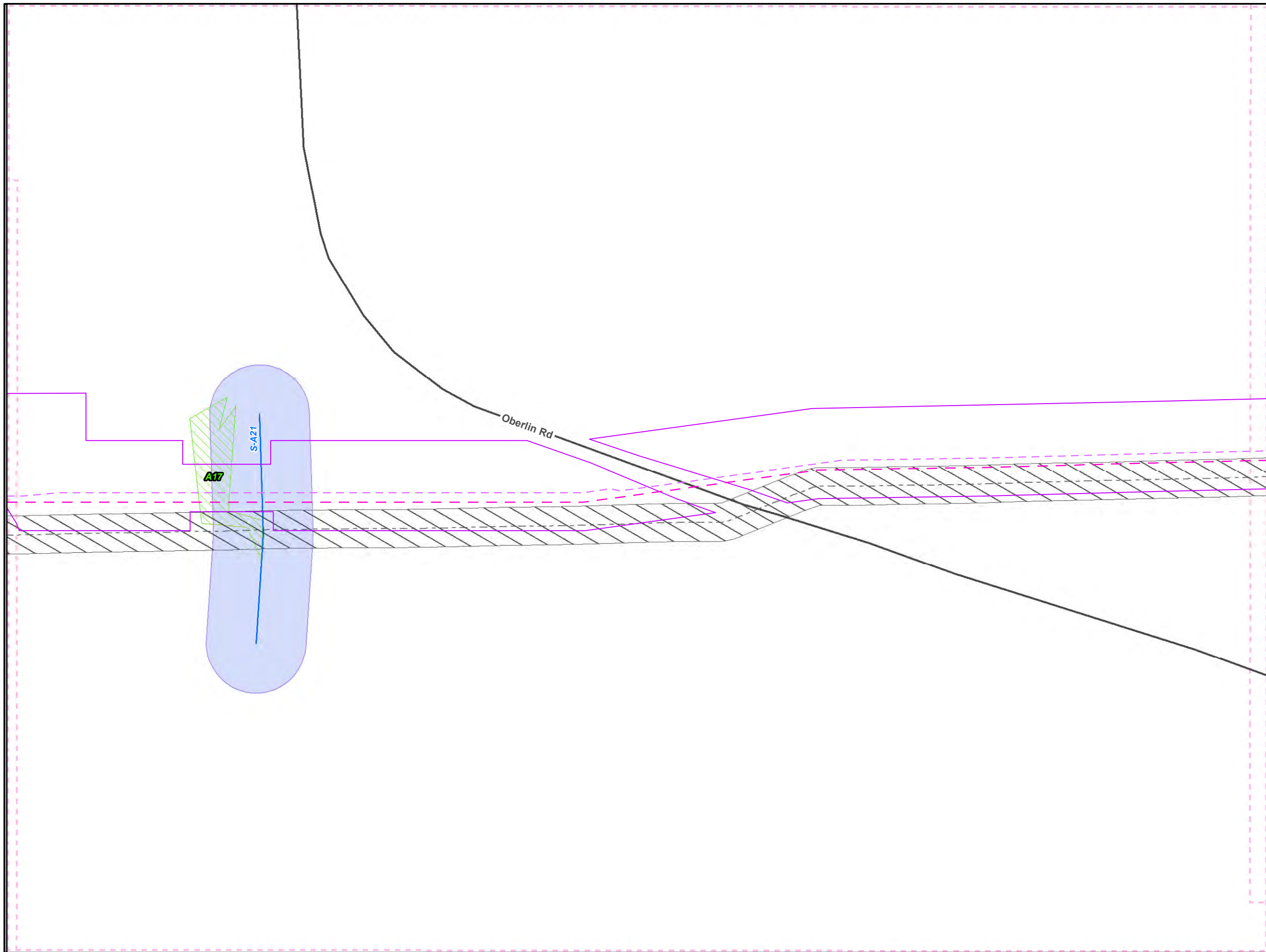


ME1 8" and 12" Overlap with the Proposed Pennsylvania Pipeline Dauphin County, PA. 15 of 50

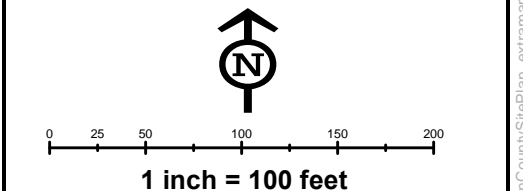
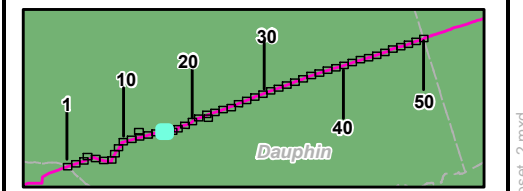
Prepared By:  TETRA TECH Date: 11/2016

Base Map: ESRI ArcGIS Online, Roads from NRCS Geospatial Data Giveaway, 100-Year Floodplain from FEMA National Flood Hazard Layer, downloaded 09/2016.
 Coordinate System: NAD 83 Stateplane, PA South, Feet

G:\GIS_files\PPP\GIS\MXD\CountyPermits\DauphinCounty\SitePlan_extramapsheet_2.mxd



- Legend**
- PPP 1
 - PPP 2
 - PPP LOD
 - 8" Centerline
 - ▨ 8" Pipeline Maintenance Corridor
 - ▣ Stations
 - ~ Ephemeral Stream
 - ~ Intermittent Stream
 - ~ Perennial Stream
 - ▨ Pond
 - ▨ PEM Wetland
 - ▨ PFO Wetland
 - ▨ PSS Wetland
 - ▨ Ch. 105 Floodways
 - ▨ Waived Ch. 105 Floodways
 - ▨ Ch. 106 Floodplain Fringe
 - Roads
 - Sheet Boundary

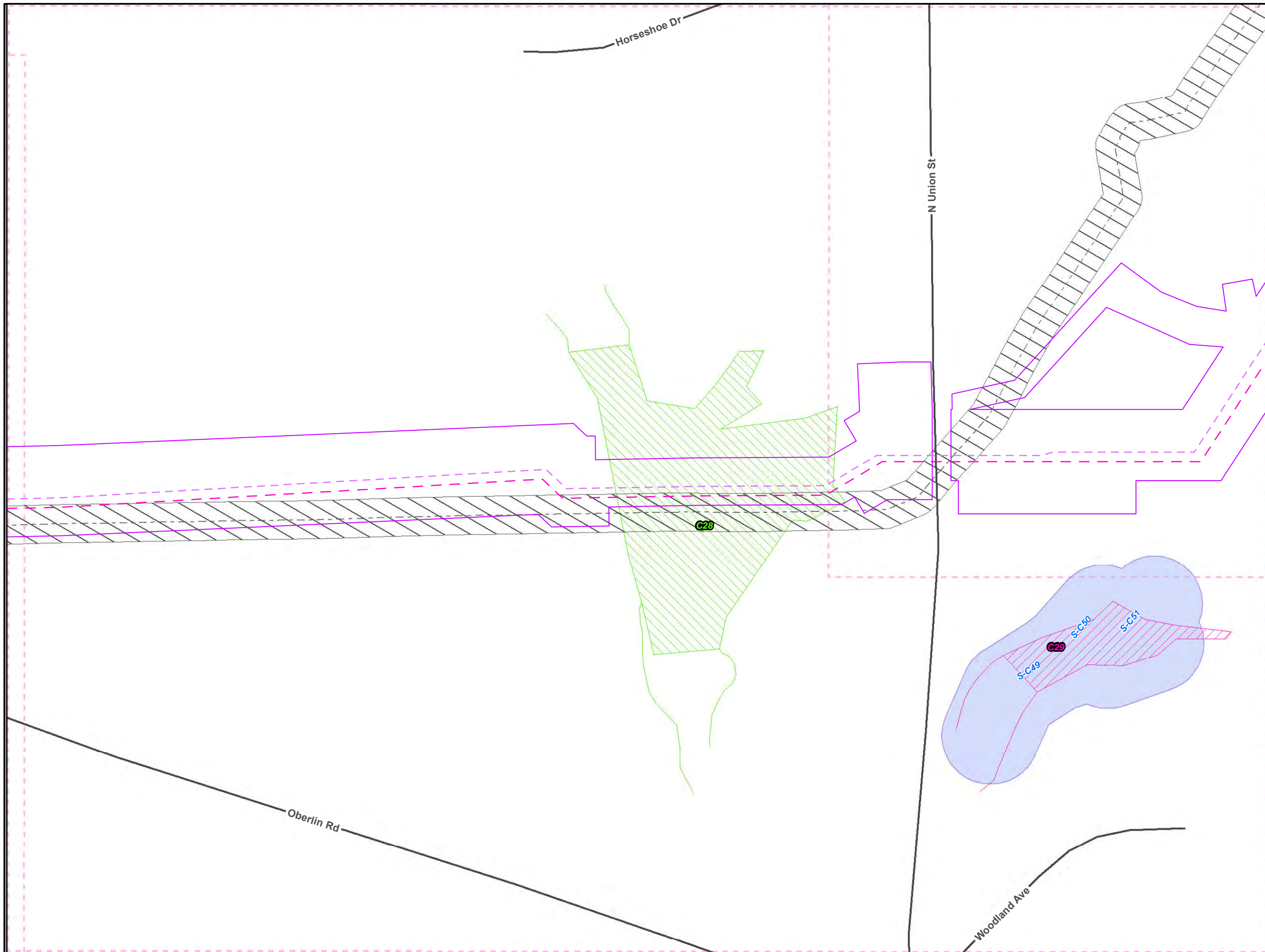


**ME1 8" and 12" Overlap with the
Proposed Pennsylvania Pipeline
Dauphin County, PA.
16 of 50**

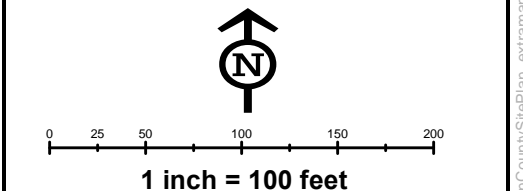
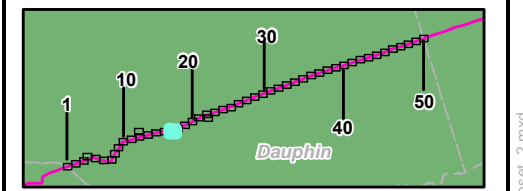
Prepared By: 	Date: 11/2016
--	-------------------------

Base Map: ESRI ArcGIS Online, Roads from NRCS Geospatial Data Giveaway, 100-Year Floodplain from FEMA National Flood Hazard Layer, downloaded 09/2016.
Coordinate System: NAD 83 Stateplane, PA South, Feet

G:\GIS\PP\GIS\MD\CountyPermits\DauphinCounty\SitePlan_extramaps\set_2.mxd



- Legend**
- PPP 1
 - PPP 2
 - PPP LOD
 - - - 8" Centerline
 - ▨ 8" Pipeline Maintenance Corridor
 - ▣ Stations
 - ~ Ephemeral Stream
 - ~ Intermittent Stream
 - ~ Perennial Stream
 - ▣ Pond
 - ▨ PEM Wetland
 - ▨ PFO Wetland
 - ▨ PSS Wetland
 - ▨ Ch. 105 Floodways
 - ▨ Waived Ch. 105 Floodways
 - ▨ Ch. 106 Floodplain Fringe
 - Roads
 - - - Sheet Boundary

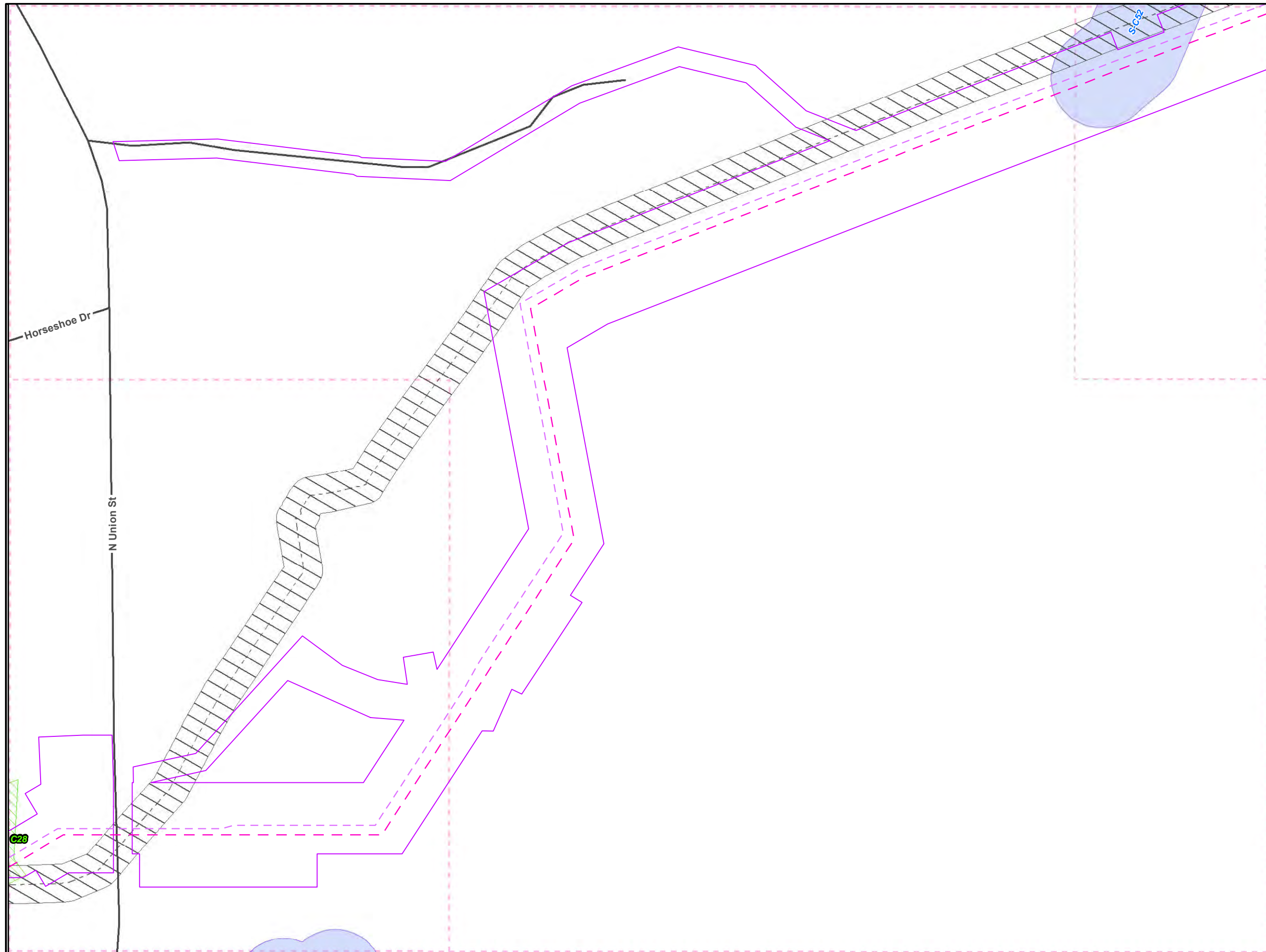


ME1 8" and 12" Overlap with the Proposed Pennsylvania Pipeline Dauphin County, PA.
 17 of 50

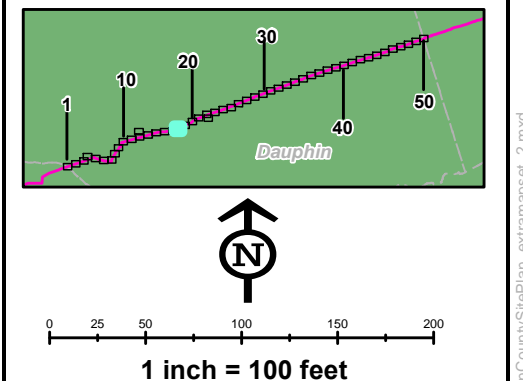
Prepared By: **TETRA TECH** **Date:** 11/2016

Base Map: ESRI ArcGIS Online, Roads from NRCS Geospatial Data Giveaway, 100-Year Floodplain from FEMA National Flood Hazard Layer, downloaded 09/2016.
 Coordinate System: NAD 83 Stateplane, PA South, Feet

G:\GIS\Files\PPP\GIS\MXD\CountyPermits\DauphinCounty\SitePlan_extramaps\set_2.mxd



- Legend**
- PPP 1
 - PPP 2
 - PPP LOD
 - 8" Centerline
 - ▨ 8" Pipeline Maintenance Corridor
 - Stations
 - ~ Ephemeral Stream
 - ~ Intermittent Stream
 - ~ Perennial Stream
 - ▨ Pond
 - ▨ PEM Wetland
 - ▨ PFO Wetland
 - ▨ PSS Wetland
 - ▨ Ch. 105 Floodways
 - ▨ Waived Ch. 105 Floodways
 - ▨ Ch. 106 Floodplain Fringe
 - Roads
 - - - Sheet Boundary




ME1 8" and 12" Overlap with the Proposed Pennsylvania Pipeline Dauphin County, PA.
 18 of 50

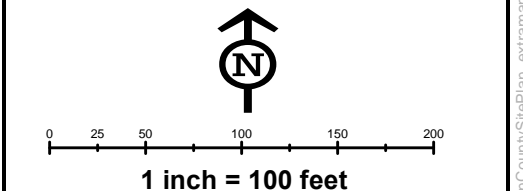
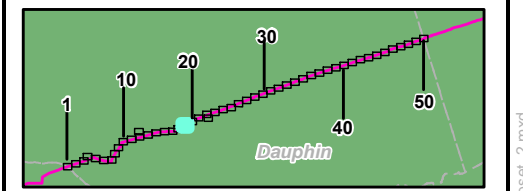
Prepared By:	Date:
TETRA TECH	11/2016

Base Map: ESRI ArcGIS Online, Roads from NRCS Geospatial Data Giveaway, 100-Year Floodplain from FEMA National Flood Hazard Layer, downloaded 09/2016.
 Coordinate System: NAD 83 Stateplane, PA South, Feet

G:\GIS\PPF\GIS\MXD\CountyPermits\DauphinCounty\SitePlan_extramapsheet_2.mxd



- Legend**
- PPP 1
 - PPP 2
 - PPP LOD
 - 8" Centerline
 - ▨ 8" Pipeline Maintenance Corridor
 - Stations
 - ~ Ephemeral Stream
 - ~ Intermittent Stream
 - ~ Perennial Stream
 - ▨ Pond
 - ▨ PEM Wetland
 - ▨ PFO Wetland
 - ▨ PSS Wetland
 - ▨ Ch. 105 Floodways
 - ▨ Waived Ch. 105 Floodways
 - ▨ Ch. 106 Floodplain Fringe
 - Roads
 - Sheet Boundary

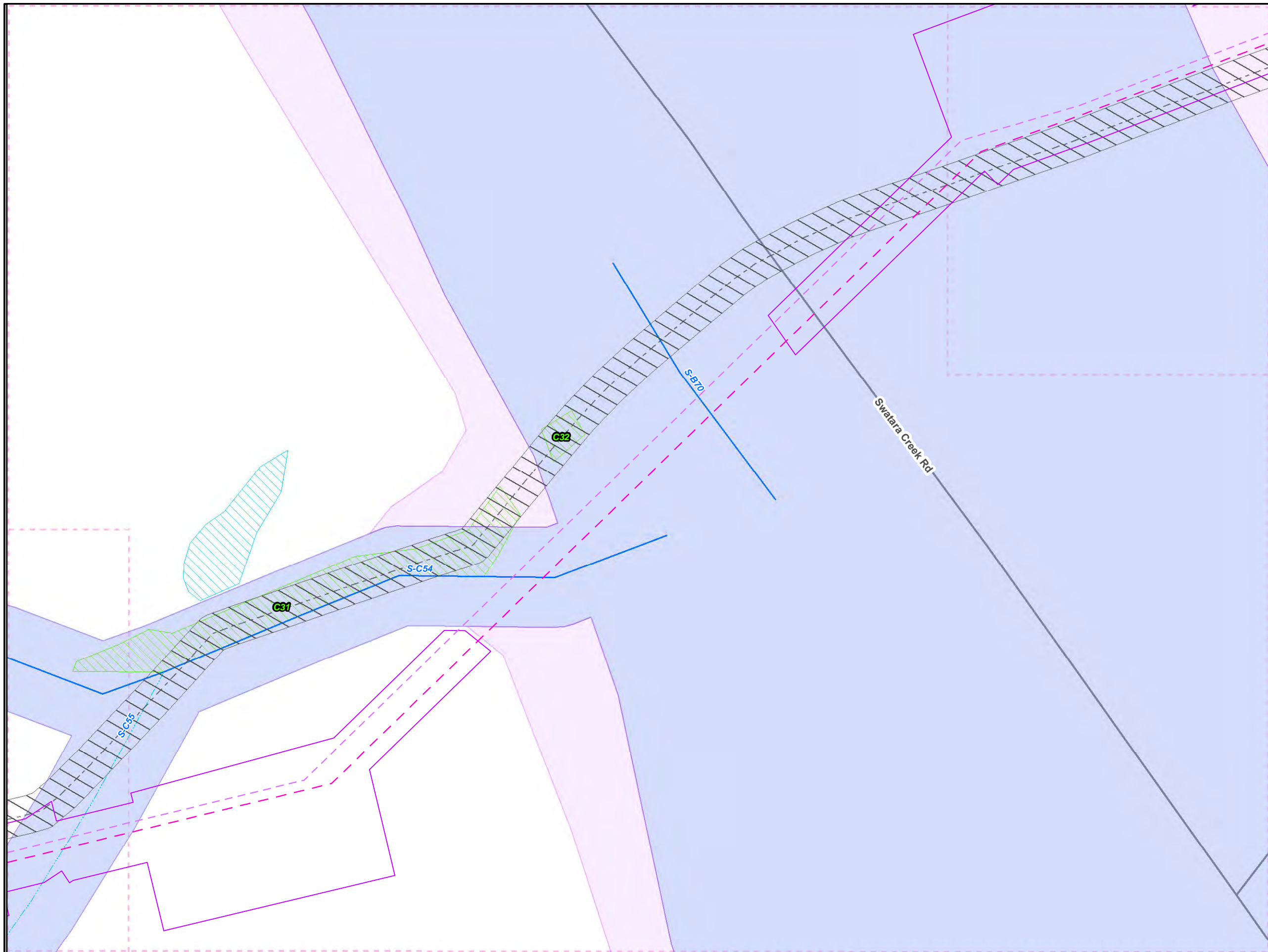


**ME1 8" and 12" Overlap with the
Proposed Pennsylvania Pipeline
Dauphin County, PA.
19 of 50**

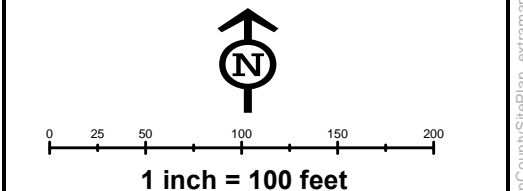
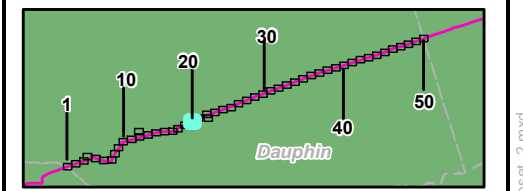
Prepared By: 	Date: 11/2016
-------------------------	--------------------------------

Base Map: ESRI ArcGIS Online, Roads from NRCS Geospatial Data Giveaway, 100-Year Floodplain from FEMA National Flood Hazard Layer, downloaded 09/2016.
Coordinate System: NAD 83 Stateplane, PA South, Feet

G:\GIS_files\PPP\GIS\MXD\CountyPermits\DauphinCounty\SitePlan_extramaps\set_2.mxd



- Legend**
- PPP 1
 - PPP 2
 - PPP LOD
 - 8" Centerline
 - ▨ 8" Pipeline Maintenance Corridor
 - ▣ Stations
 - ~ Ephemeral Stream
 - ~ Intermittent Stream
 - ~ Perennial Stream
 - ▨ Pond
 - ▨ PEM Wetland
 - ▨ PFO Wetland
 - ▨ PSS Wetland
 - ▨ Ch. 105 Floodways
 - ▨ Waived Ch. 105 Floodways
 - ▨ Ch. 106 Floodplain Fringe
 - Roads
 - - - Sheet Boundary

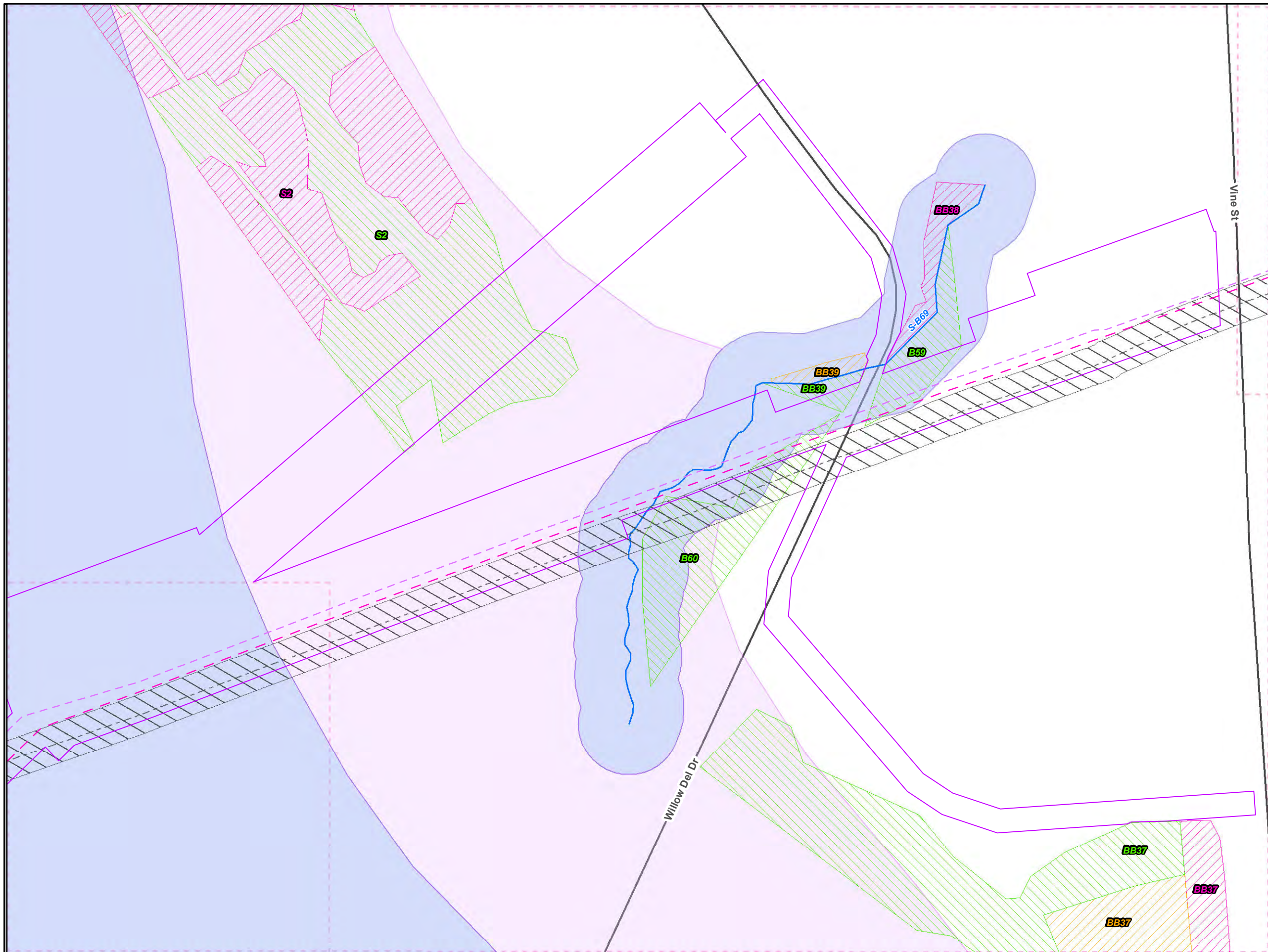


ME1 8" and 12" Overlap with the Proposed Pennsylvania Pipeline Dauphin County, PA.
 20 of 50

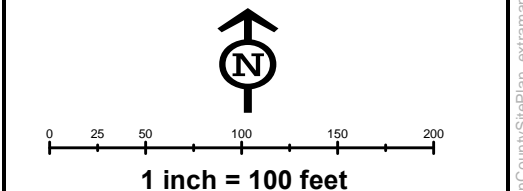
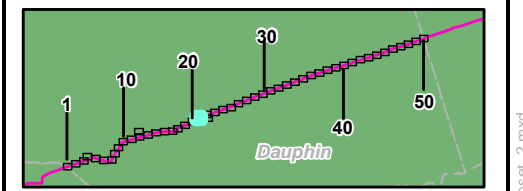
Prepared By: 	Date: 11/2016
--	-------------------------

Base Map: ESRI ArcGIS Online, Roads from NRCS Geospatial Data Giveaway, 100-Year Floodplain from FEMA National Flood Hazard Layer, downloaded 09/2016.
 Coordinate System: NAD 83 Stateplane, PA South, Feet

G:\GIS\Files\PPP\GIS\MXD\CountyPermits\DauphinCounty\SitePlan_extramapsheet_2.mxd



- Legend**
- PPP 1
 - PPP 2
 - PPP LOD
 - 8" Centerline
 - ▨ 8" Pipeline Maintenance Corridor
 - Stations
 - ~ Ephemeral Stream
 - ~ Intermittent Stream
 - ~ Perennial Stream
 - ▨ Pond
 - ▨ PEM Wetland
 - ▨ PFO Wetland
 - ▨ PSS Wetland
 - ▨ Ch. 105 Floodways
 - ▨ Waived Ch. 105 Floodways
 - ▨ Ch. 106 Floodplain Fringe
 - Roads
 - Sheet Boundary

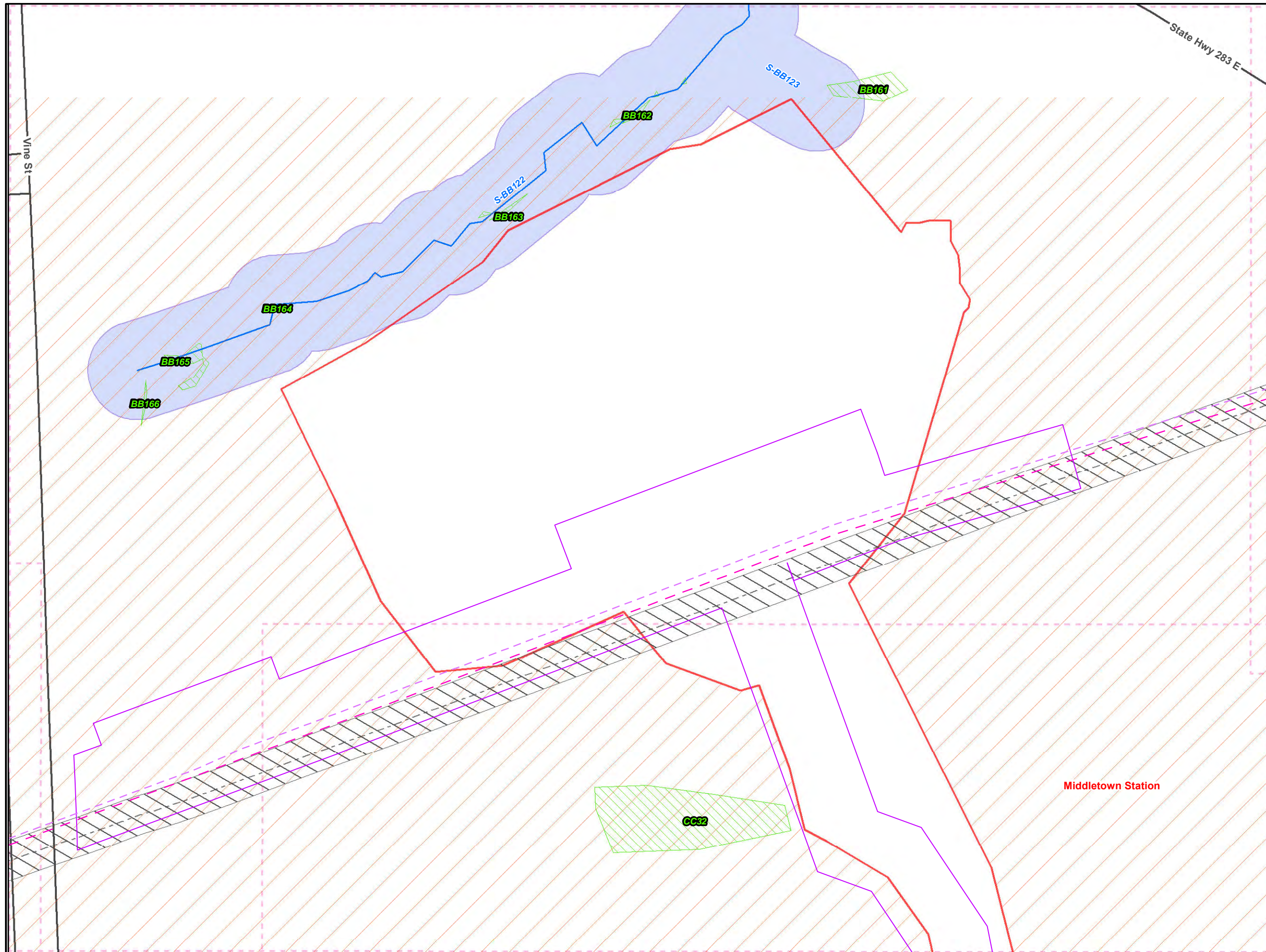


ME1 8" and 12" Overlap with the Proposed Pennsylvania Pipeline Dauphin County, PA.
 21 of 50

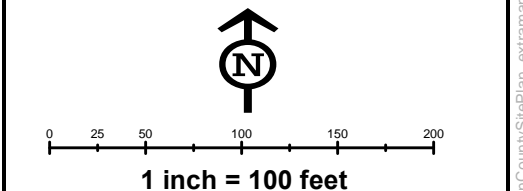
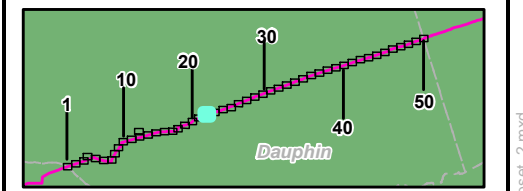
Prepared By:	Date:
 TETRA TECH	11/2016

Base Map: ESRI ArcGIS Online, Roads from NRCS Geospatial Data Giveaway, 100-Year Floodplain from FEMA National Flood Hazard Layer, downloaded 09/2016.
 Coordinate System: NAD 83 Stateplane, PA South, Feet

G:\GIS\Files\PPP\GIS\MapDocs\CountyPermits\DauphinCounty\SitePlan_extramapsheet_2.mxd



- Legend**
- PPP 1
 - PPP 2
 - PPP LOD
 - 8" Centerline
 - ▨ 8" Pipeline Maintenance Corridor
 - Stations
 - ~ Ephemeral Stream
 - - - Intermittent Stream
 - Perennial Stream
 - ▨ Pond
 - ▨ PEM Wetland
 - ▨ PFO Wetland
 - ▨ PSS Wetland
 - ▨ Ch. 105 Floodways
 - ▨ Waived Ch. 105 Floodways
 - ▨ Ch. 106 Floodplain Fringe
 - Roads
 - Sheet Boundary

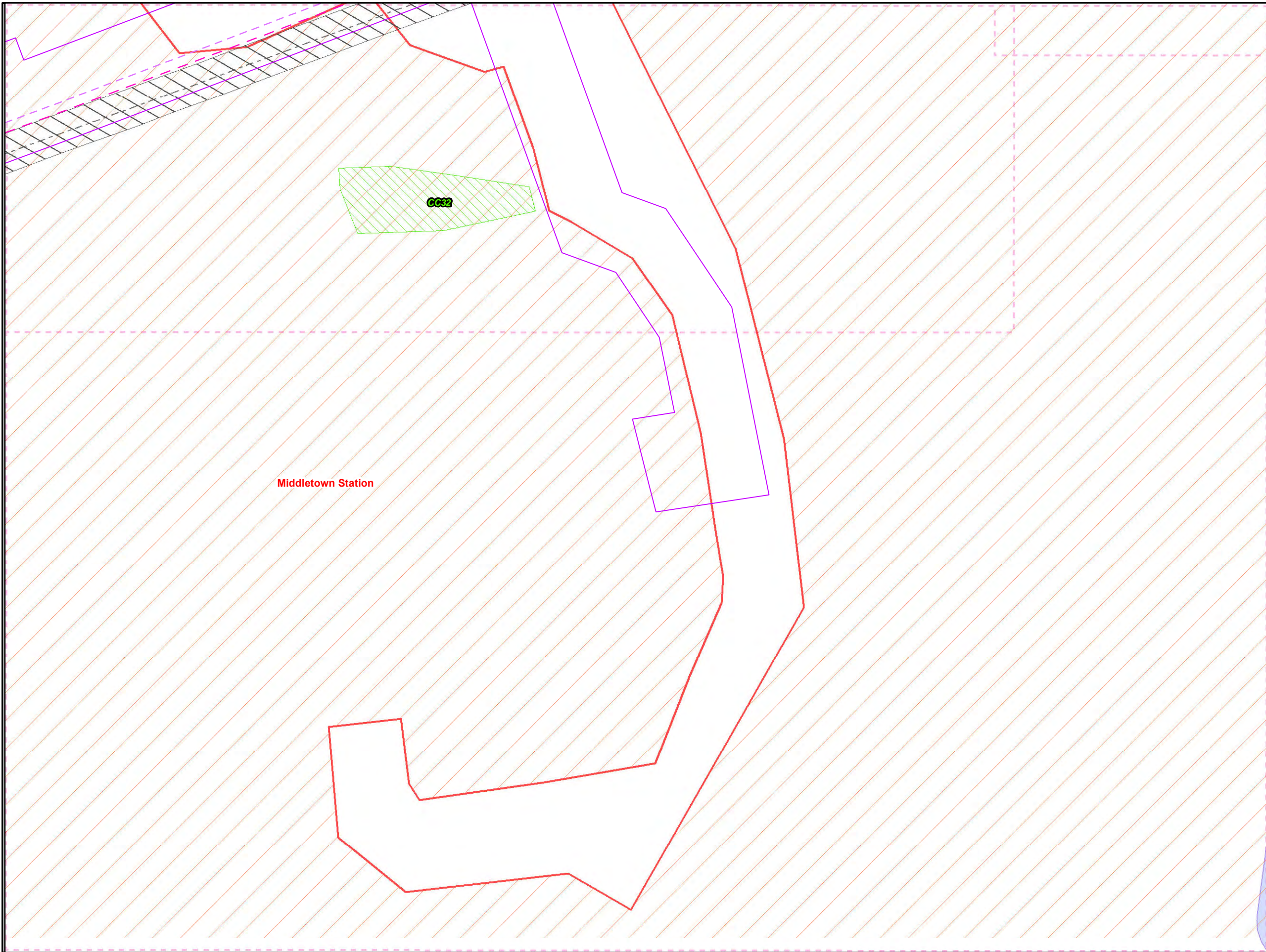


ME 8" and 12" Overlap with the Proposed Pennsylvania Pipeline Dauphin County, PA.
 22 of 50

Prepared By: **TETRA TECH** **Date:** 11/2016

Base Map: ESRI ArcGIS Online, Roads from NRCS Geospatial Data Giveaway, 100-Year Floodplain from FEMA National Flood Hazard Layer, downloaded 09/2016.
 Coordinate System: NAD 83 Stateplane, PA South, Feet

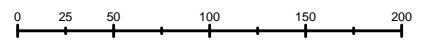
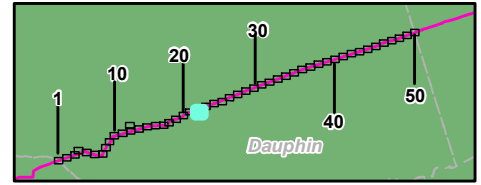
G:\GIS_files\PPP\GIS\WXD\CountyPermits\DauphinCounty\SitePlan_extramapsheet_2.mxd



- Legend**
- PPP 1
 - PPP 2
 - PPP LOD
 - 8" Centerline
 - ▨ 8" Pipeline Maintenance Corridor
 - ▭ Stations
 - ~ Ephemeral Stream
 - ~ Intermittent Stream
 - ~ Perennial Stream
 - ▨ Pond
 - ▨ PEM Wetland
 - ▨ PFO Wetland
 - ▨ PSS Wetland
 - ▨ Ch. 105 Floodways
 - ▨ Waived Ch. 105 Floodways
 - ▨ Ch. 106 Floodplain Fringe
 - Roads
 - - - Sheet Boundary

Middletown Station

CC32



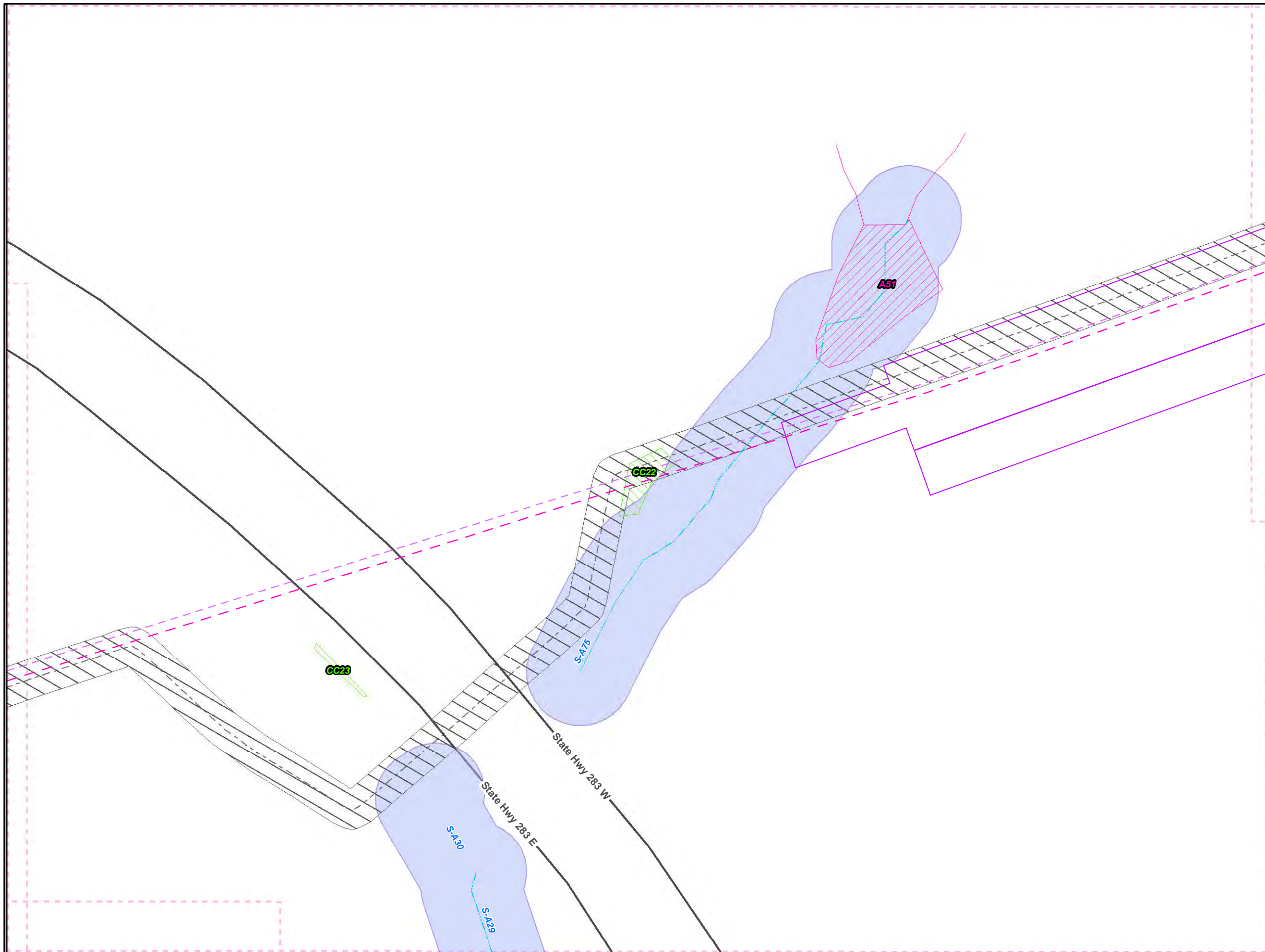
1 inch = 100 feet

**ME1 8" and 12" Overlap with the
Proposed Pennsylvania Pipeline
Dauphin County, PA.
23 of 50**

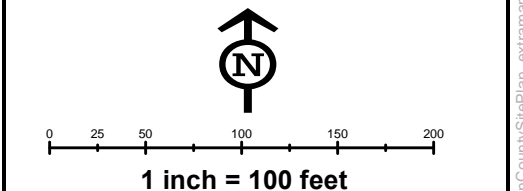
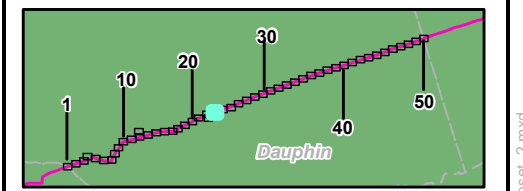
Prepared By: 	Date: 11/2016
-------------------------	--------------------------------

Base Map: ESRI ArcGIS Online, Roads from NRCS Geospatial Data Giveaway, 100-Year Floodplain from FEMA National Flood Hazard Layer, downloaded 09/2016.
 Coordinate System: NAD 83 Stateplane, PA South, Feet

G:\GIS_files\PPP\GIS\WXD\CountyPermits\DauphinCounty\SitePlan_extramapsheet_2.mxd



- Legend**
- PPP 1
 - PPP 2
 - PPP LOD
 - - - 8" Centerline
 - ▨ 8" Pipeline Maintenance Corridor
 - ▣ Stations
 - ~ Ephemeral Stream
 - ~ Intermittent Stream
 - ~ Perennial Stream
 - ▭ Pond
 - ▭ PEM Wetland
 - ▭ PFO Wetland
 - ▭ PSS Wetland
 - ▭ Ch. 105 Floodways
 - ▭ Waived Ch. 105 Floodways
 - ▭ Ch. 106 Floodplain Fringe
 - Roads
 - - - Sheet Boundary

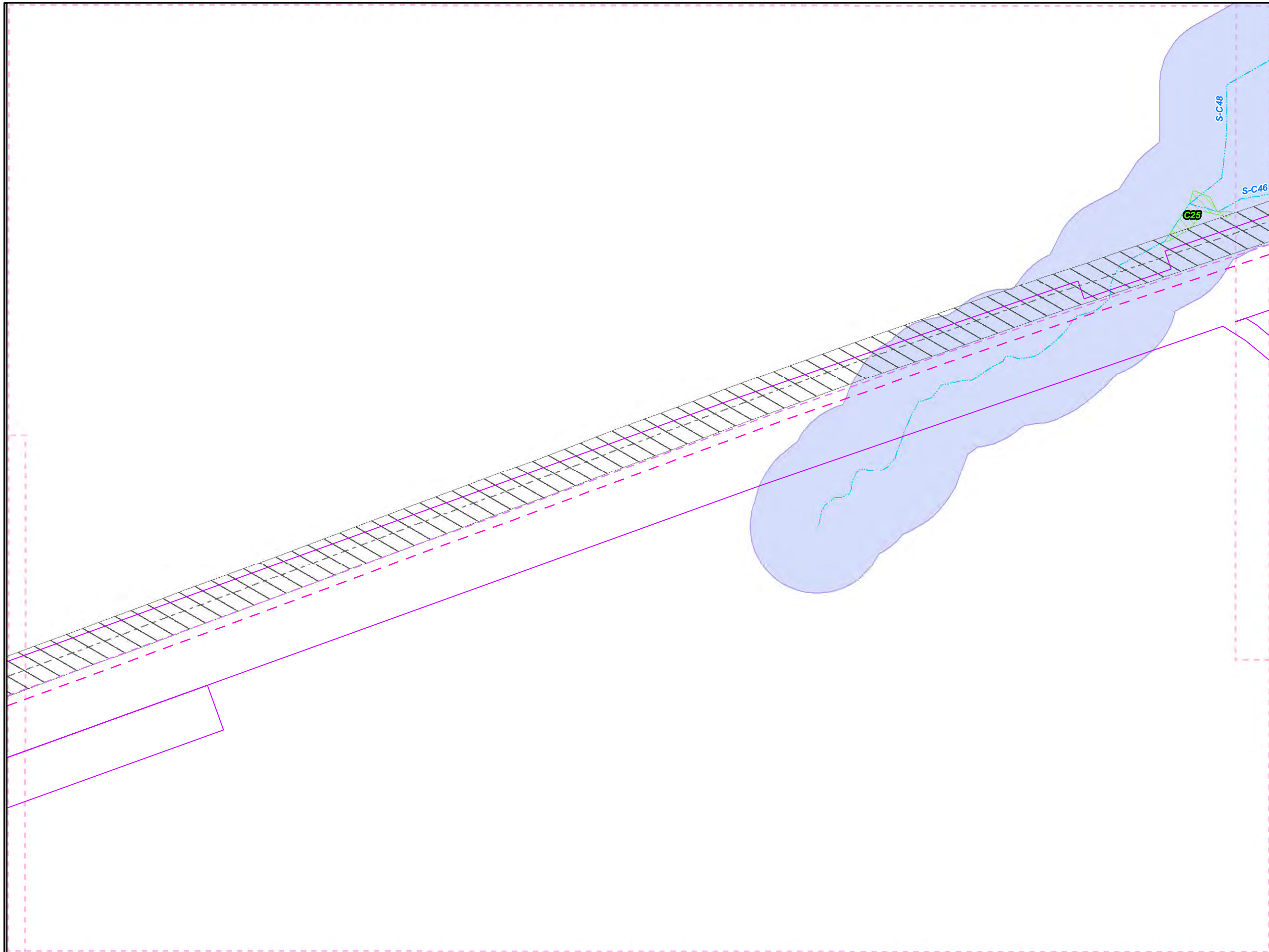


ME1 8" and 12" Overlap with the Proposed Pennsylvania Pipeline Dauphin County, PA.
 24 of 50

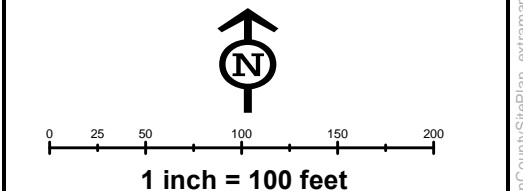
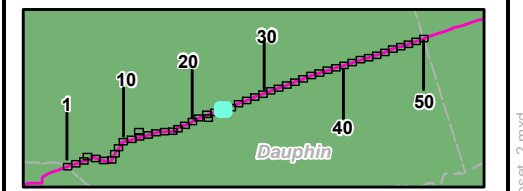
Prepared By: 	Date: 11/2016
--	-------------------------

Base Map: ESRI ArcGIS Online, Roads from NRCS Geospatial Data Giveaway, 100-Year Floodplain from FEMA National Flood Hazard Layer, downloaded 09/2016.
 Coordinate System: NAD 83 Stateplane, PA South, Feet

G:\GIS_files\PPP\GIS\MXD\CountyPermits\DauphinCounty\SitePlan_extramapsheet_2.mxd



- Legend**
- PPP 1
 - PPP 2
 - PPP LOD
 - 8" Centerline
 - ▨ 8" Pipeline Maintenance Corridor
 - ▣ Stations
 - ~ Ephemeral Stream
 - ~ Intermittent Stream
 - ~ Perennial Stream
 - ▨ Pond
 - ▨ PEM Wetland
 - ▨ PFO Wetland
 - ▨ PSS Wetland
 - ▨ Ch. 105 Floodways
 - ▨ Waived Ch. 105 Floodways
 - ▨ Ch. 106 Floodplain Fringe
 - Roads
 - Sheet Boundary



ME1 8" and 12" Overlap with the Proposed Pennsylvania Pipeline Dauphin County, PA.
25 of 50

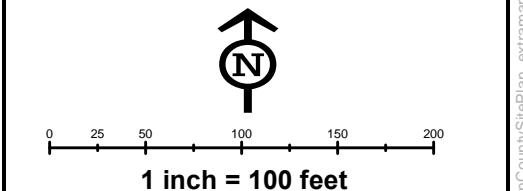
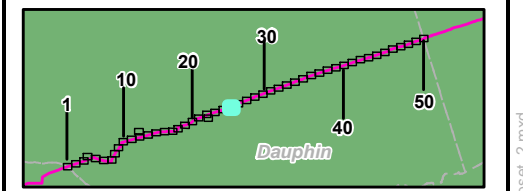
Prepared By: 	Date: 11/2016
--	-------------------------

Base Map: ESRI ArcGIS Online, Roads from NRCS Geospatial Data Giveaway, 100-Year Floodplain from FEMA National Flood Hazard Layer, downloaded 09/2016.
Coordinate System: NAD 83 Stateplane, PA South, Feet

G:\GIS\PPP\GIS\MXD\CountyPermits\DauphinCounty\SitePlan_extramapsheet_2.mxd



- Legend**
- PPP 1
 - PPP 2
 - PPP LOD
 - - - 8" Centerline
 - ▨ 8" Pipeline Maintenance Corridor
 - Stations
 - ~ Ephemeral Stream
 - ⋯ Intermittent Stream
 - Perennial Stream
 - ▨ Pond
 - ▨ PEM Wetland
 - ▨ PFO Wetland
 - ▨ PSS Wetland
 - ▨ Ch. 105 Floodways
 - ▨ Waived Ch. 105 Floodways
 - ▨ Ch. 106 Floodplain Fringe
 - Roads
 - - - Sheet Boundary

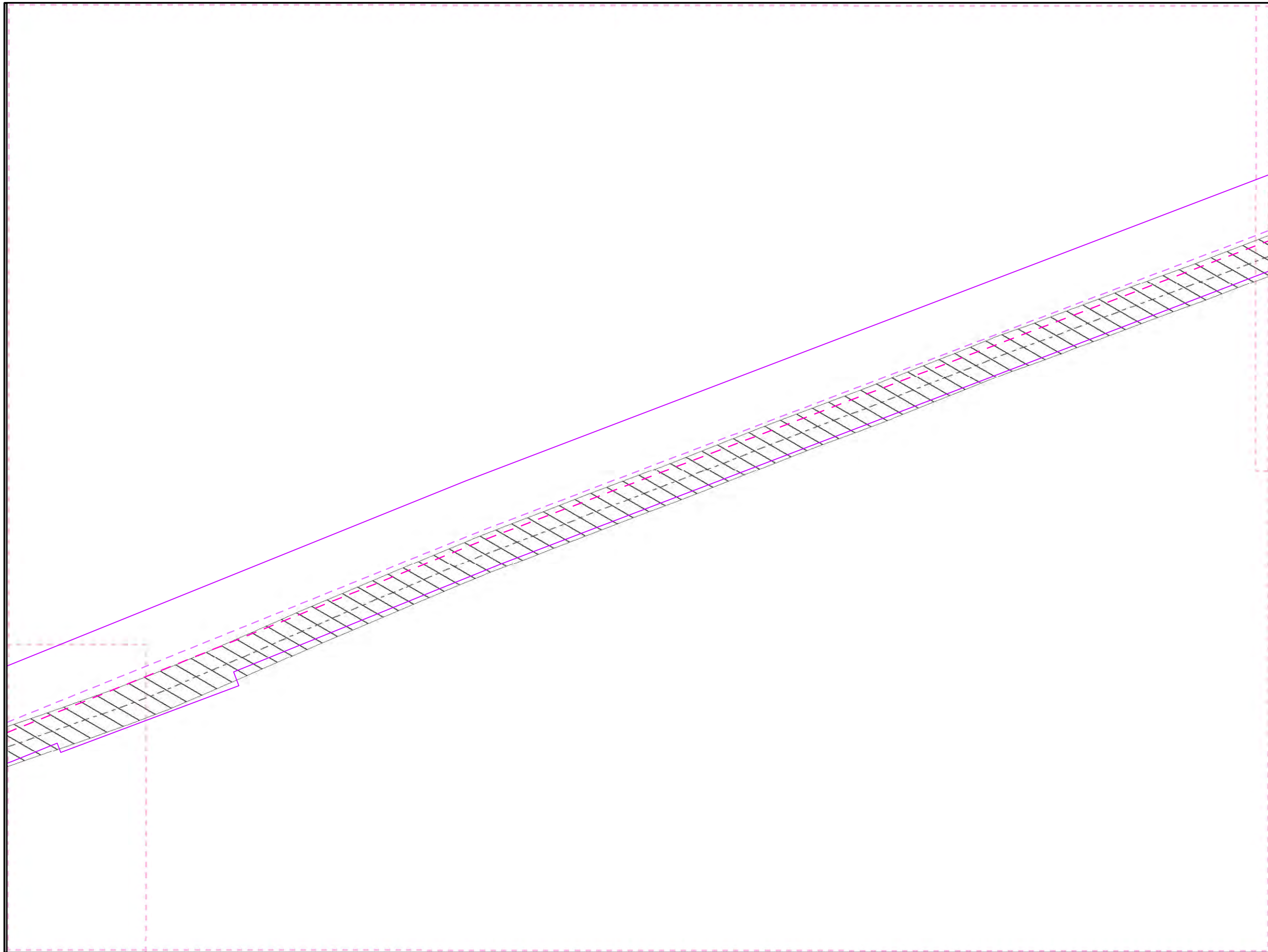


ME1 8" and 12" Overlap with the Proposed Pennsylvania Pipeline Dauphin County, PA.
 26 of 50

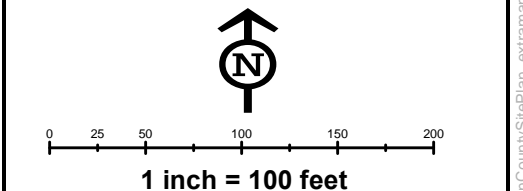
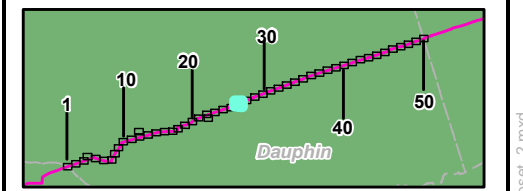
Prepared By: **TETRA TECH** **Date:** 11/2016

Base Map: ESRI ArcGIS Online, Roads from NRCS Geospatial Data Giveaway, 100-Year Floodplain from FEMA National Flood Hazard Layer, downloaded 09/2016.
 Coordinate System: NAD 83 Stateplane, PA South, Feet

G:\GIS\PPP\GIS\MXD\CountyPermits\DauphinCounty\SitePlan_extramapsheet_2.mxd



- Legend**
- PPP 1
 - PPP 2
 - PPP LOD
 - 8" Centerline
 - ▨ 8" Pipeline Maintenance Corridor
 - ▣ Stations
 - ~ Ephemeral Stream
 - ~ Intermittent Stream
 - ~ Perennial Stream
 - ▨ Pond
 - ▨ PEM Wetland
 - ▨ PFO Wetland
 - ▨ PSS Wetland
 - ▨ Ch. 105 Floodways
 - ▨ Waived Ch. 105 Floodways
 - ▨ Ch. 106 Floodplain Fringe
 - Roads
 - - - Sheet Boundary

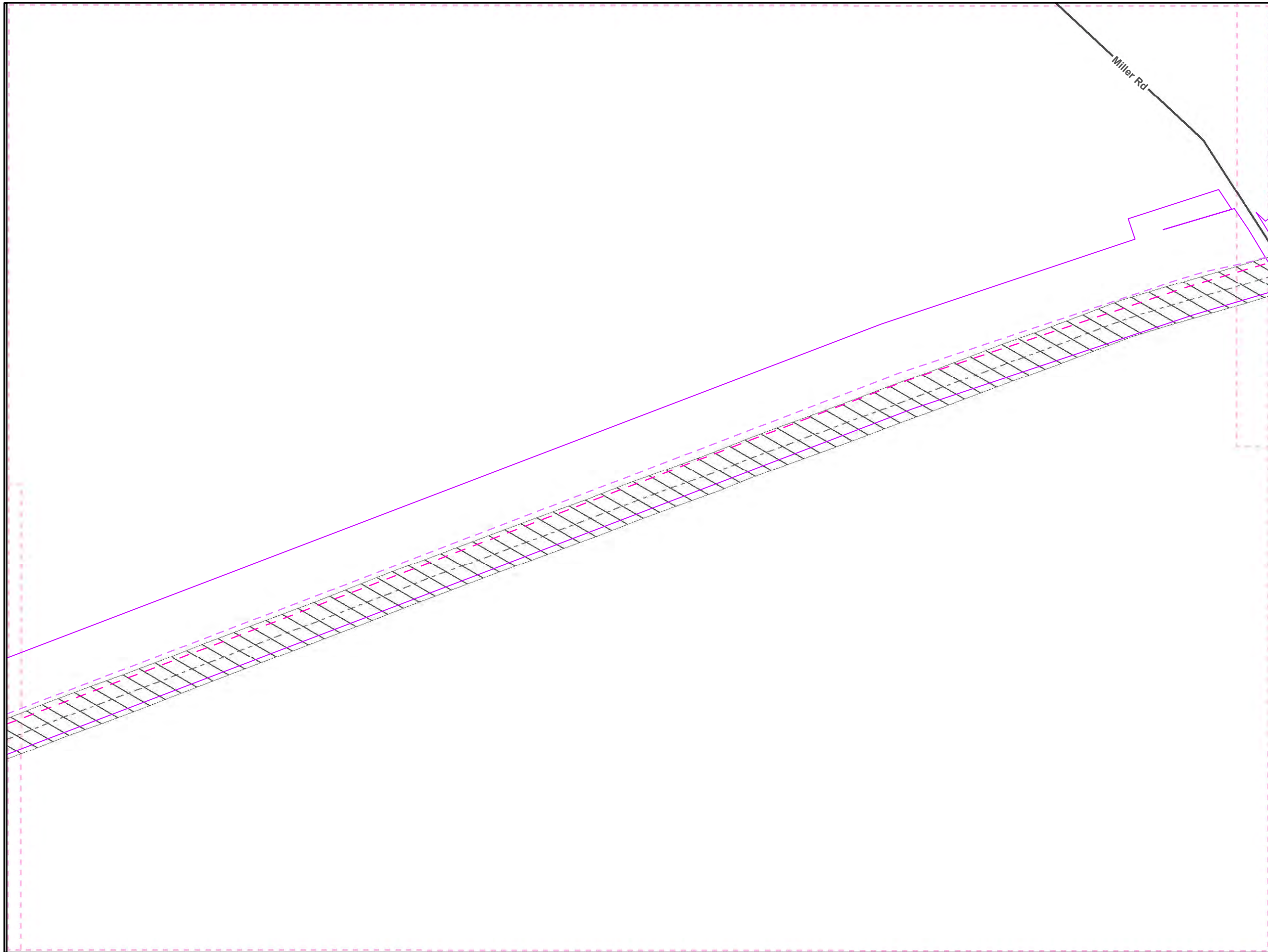


**ME1 8" and 12" Overlap with the
Proposed Pennsylvania Pipeline
Dauphin County, PA.
27 of 50**

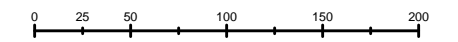
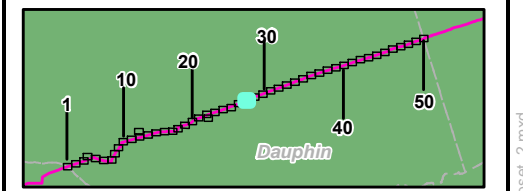
Prepared By: 	Date: 11/2016
-------------------------	-------------------------

Base Map: ESRI ArcGIS Online, Roads from NRCS Geospatial Data Giveaway, 100-Year Floodplain from FEMA National Flood Hazard Layer, downloaded 09/2016.
Coordinate System: NAD 83 Stateplane, PA South, Feet

G:\GIS\PPP\GIS\MXD\CountyPermits\DauphinCounty\SitePlan_extramapsheet_2.mxd



- Legend**
- PPP 1
 - - - PPP 2
 - PPP LOD
 - 8" Centerline
 - 8" Pipeline Maintenance Corridor
 - Stations
 - ~ Ephemeral Stream
 - ~ Intermittent Stream
 - ~ Perennial Stream
 - ⊗ Pond
 - ⊗ PEM Wetland
 - ⊗ PFO Wetland
 - ⊗ PSS Wetland
 - ⊗ Ch. 105 Floodways
 - ⊗ Waived Ch. 105 Floodways
 - ⊗ Ch. 106 Floodplain Fringe
 - Roads
 - Sheet Boundary



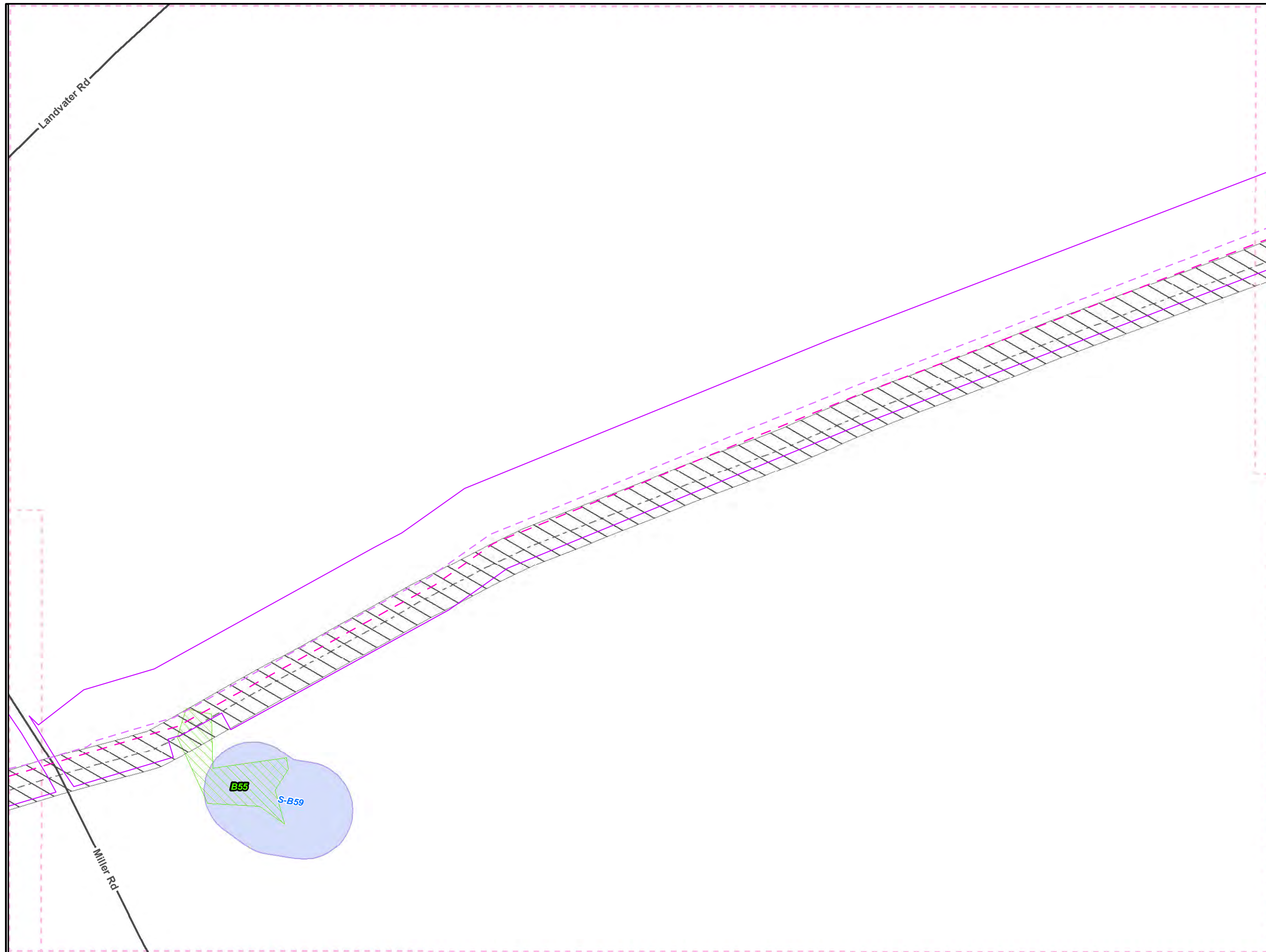
1 inch = 100 feet

**ME1 8" and 12" Overlap with the
Proposed Pennsylvania Pipeline
Dauphin County, PA.
28 of 50**

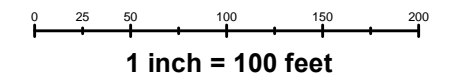
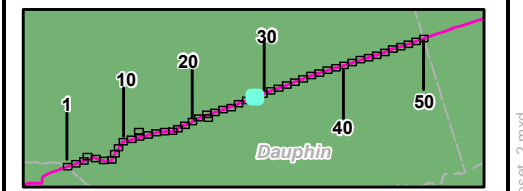
Prepared By: 	Date: 11/2016
-------------------------	--------------------------------

Base Map: ESRI ArcGIS Online, Roads from NRCS Geospatial Data Giveaway, 100-Year Floodplain from FEMA National Flood Hazard Layer, downloaded 09/2016.
Coordinate System: NAD 83 Stateplane, PA South, Feet

G:\GIS_files\PPP\GIS\MXD\CountyPermits\DauphinCounty\SitePlan_extramapsheet_2.mxd



- Legend**
- PPP 1
 - PPP 2
 - PPP LOD
 - 8" Centerline
 - ▨ 8" Pipeline Maintenance Corridor
 - ▣ Stations
 - ~ Ephemeral Stream
 - ~ Intermittent Stream
 - ~ Perennial Stream
 - ▨ Pond
 - ▨ PEM Wetland
 - ▨ PFO Wetland
 - ▨ PSS Wetland
 - ▨ Ch. 105 Floodways
 - ▨ Waived Ch. 105 Floodways
 - ▨ Ch. 106 Floodplain Fringe
 - Roads
 - - - Sheet Boundary




1 inch = 100 feet

ME1 8" and 12" Overlap with the Proposed Pennsylvania Pipeline Dauphin County, PA.
29 of 50

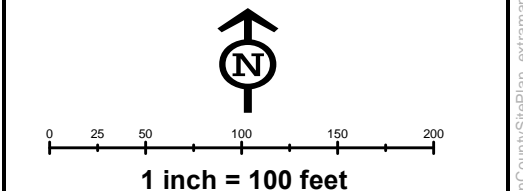
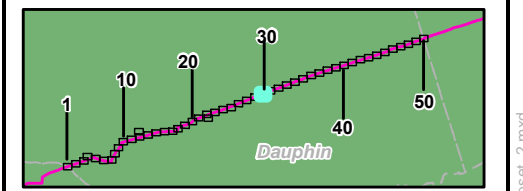
Prepared By:	Date:
TETRA TECH	11/2016

Base Map: ESRI ArcGIS Online, Roads from NRCS Geospatial Data Giveaway, 100-Year Floodplain from FEMA National Flood Hazard Layer, downloaded 09/2016.
Coordinate System: NAD 83 Stateplane, PA South, Feet

G:\GIS\Files\PPP\GIS\MapDocs\CountyPermits\DauphinCounty\SitePlan_extramapsheet_2.mxd



- Legend**
- PPP 1
 - PPP 2
 - PPP LOD
 - 8" Centerline
 - ▨ 8" Pipeline Maintenance Corridor
 - ▣ Stations
 - ~ Ephemeral Stream
 - ~ Intermittent Stream
 - ~ Perennial Stream
 - ▨ Pond
 - ▨ PEM Wetland
 - ▨ PFO Wetland
 - ▨ PSS Wetland
 - ▨ Ch. 105 Floodways
 - ▨ Waived Ch. 105 Floodways
 - ▨ Ch. 106 Floodplain Fringe
 - Roads
 - - - Sheet Boundary

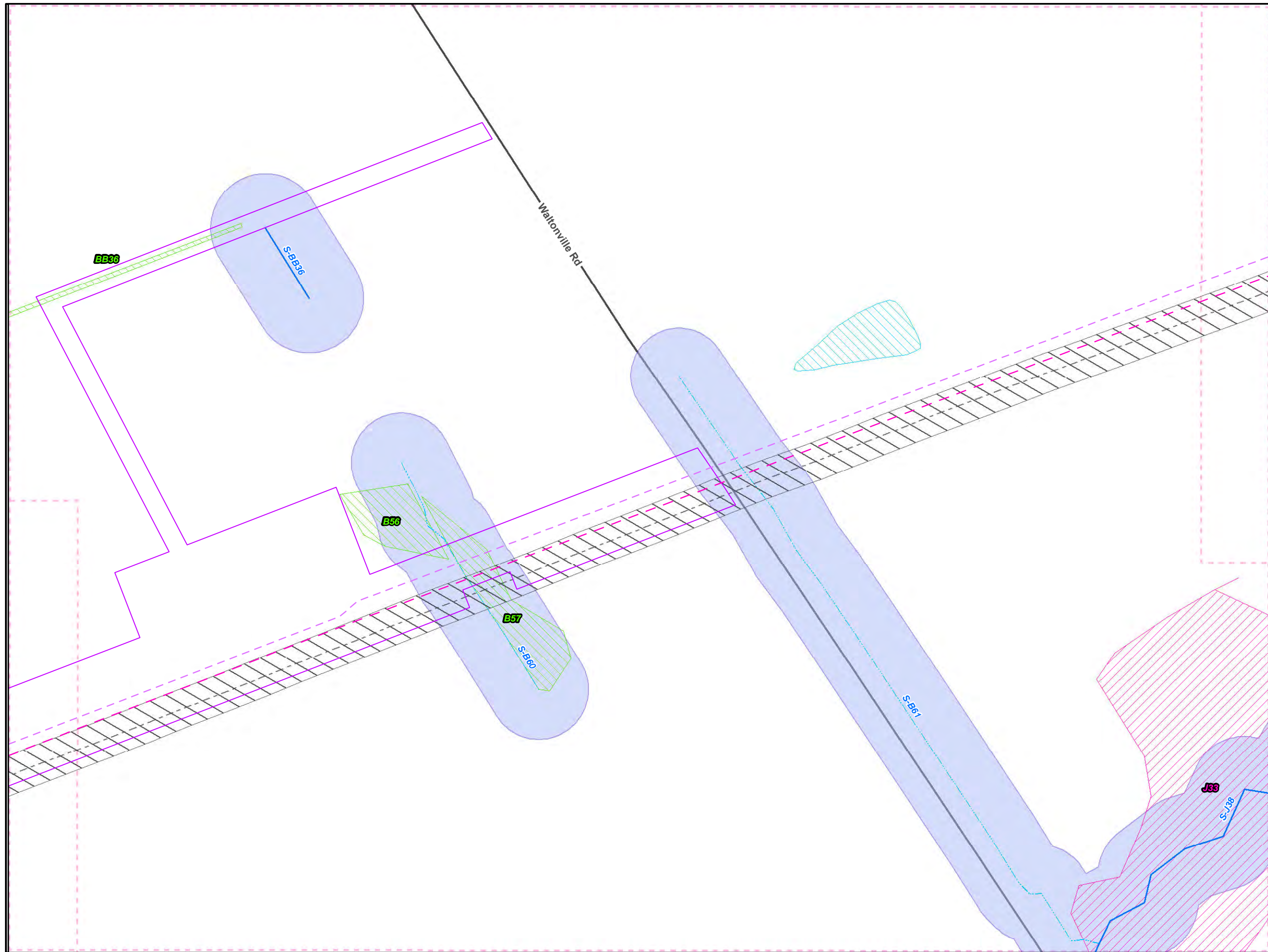


ME1 8" and 12" Overlap with the Proposed Pennsylvania Pipeline Dauphin County, PA.
30 of 50

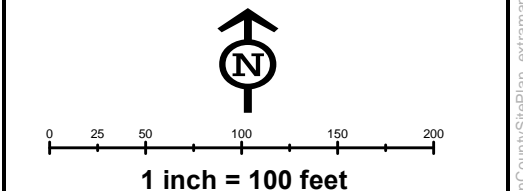
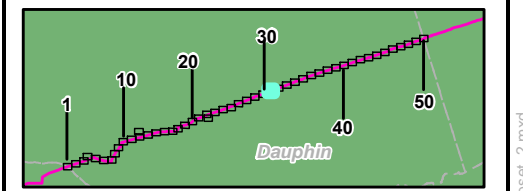
Prepared By: 	Date: 11/2016
--	-------------------------

Base Map: ESRI ArcGIS Online, Roads from NRCS Geospatial Data Giveaway, 100-Year Floodplain from FEMA National Flood Hazard Layer, downloaded 09/2016.
Coordinate System: NAD 83 Stateplane, PA South, Feet

G:\GIS\PPP\GIS\MXD\CountyPermits\DauphinCounty\SitePlan_extramapsheet_2.mxd



- Legend**
- PPP 1
 - PPP 2
 - PPP LOD
 - 8" Centerline
 - ▨ 8" Pipeline Maintenance Corridor
 - Stations
 - ~ Ephemeral Stream
 - ~ Intermittent Stream
 - ~ Perennial Stream
 - ▨ Pond
 - ▨ PEM Wetland
 - ▨ PFO Wetland
 - ▨ PSS Wetland
 - ▨ Ch. 105 Floodways
 - ▨ Waived Ch. 105 Floodways
 - ▨ Ch. 106 Floodplain Fringe
 - Roads
 - Sheet Boundary




ME1 8" and 12" Overlap with the Proposed Pennsylvania Pipeline Dauphin County, PA.
 31 of 50

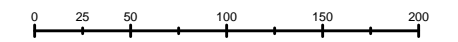
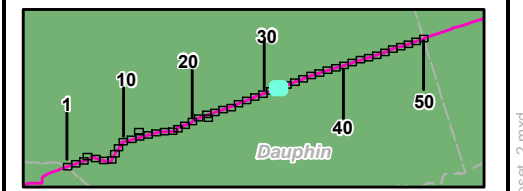
Prepared By: 	Date: 11/2016
--	-------------------------

Base Map: ESRI ArcGIS Online, Roads from NRCS Geospatial Data Giveaway, 100-Year Floodplain from FEMA National Flood Hazard Layer, downloaded 09/2016.
 Coordinate System: NAD 83 Stateplane, PA South, Feet

G:\GIS_files\PPP\GIS\MXD\CountyPermits\DauphinCounty\SitePlan_extramapsheet_2.mxd



- Legend**
- PPP 1
 - PPP 2
 - PPP LOD
 - 8" Centerline
 - ▨ 8" Pipeline Maintenance Corridor
 - Stations
 - ~ Ephemeral Stream
 - ~ Intermittent Stream
 - ~ Perennial Stream
 - ▨ Pond
 - ▨ PEM Wetland
 - ▨ PFO Wetland
 - ▨ PSS Wetland
 - ▨ Ch. 105 Floodways
 - ▨ Waived Ch. 105 Floodways
 - ▨ Ch. 106 Floodplain Fringe
 - Roads
 - - - Sheet Boundary




1 inch = 100 feet

ME1 8" and 12" Overlap with the Proposed Pennsylvania Pipeline Dauphin County, PA.
32 of 50

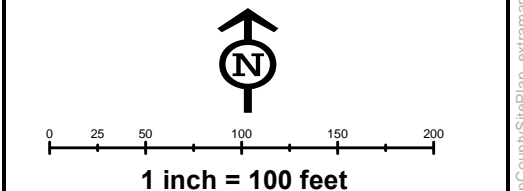
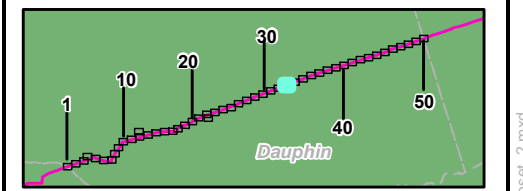
Prepared By:	Date:
	11/2016

Base Map: ESRI ArcGIS Online, Roads from NRCS Geospatial Data Giveaway, 100-Year Floodplain from FEMA National Flood Hazard Layer, downloaded 09/2016.
Coordinate System: NAD 83 Stateplane, PA South, Feet

G:\GIS_files\PPP\GIS\MXD\CountyPermits\DauphinCounty\SitePlan_extramapsheet_2.mxd



- Legend**
- PPP 1
 - PPP 2
 - PPP LOD
 - 8" Centerline
 - ▨ 8" Pipeline Maintenance Corridor
 - ▣ Stations
 - ~ Ephemeral Stream
 - ~ Intermittent Stream
 - ~ Perennial Stream
 - ▣ Pond
 - ▣ PEM Wetland
 - ▣ PFO Wetland
 - ▣ PSS Wetland
 - ▣ Ch. 105 Floodways
 - ▣ Waived Ch. 105 Floodways
 - ▣ Ch. 106 Floodplain Fringe
 - Roads
 - Sheet Boundary

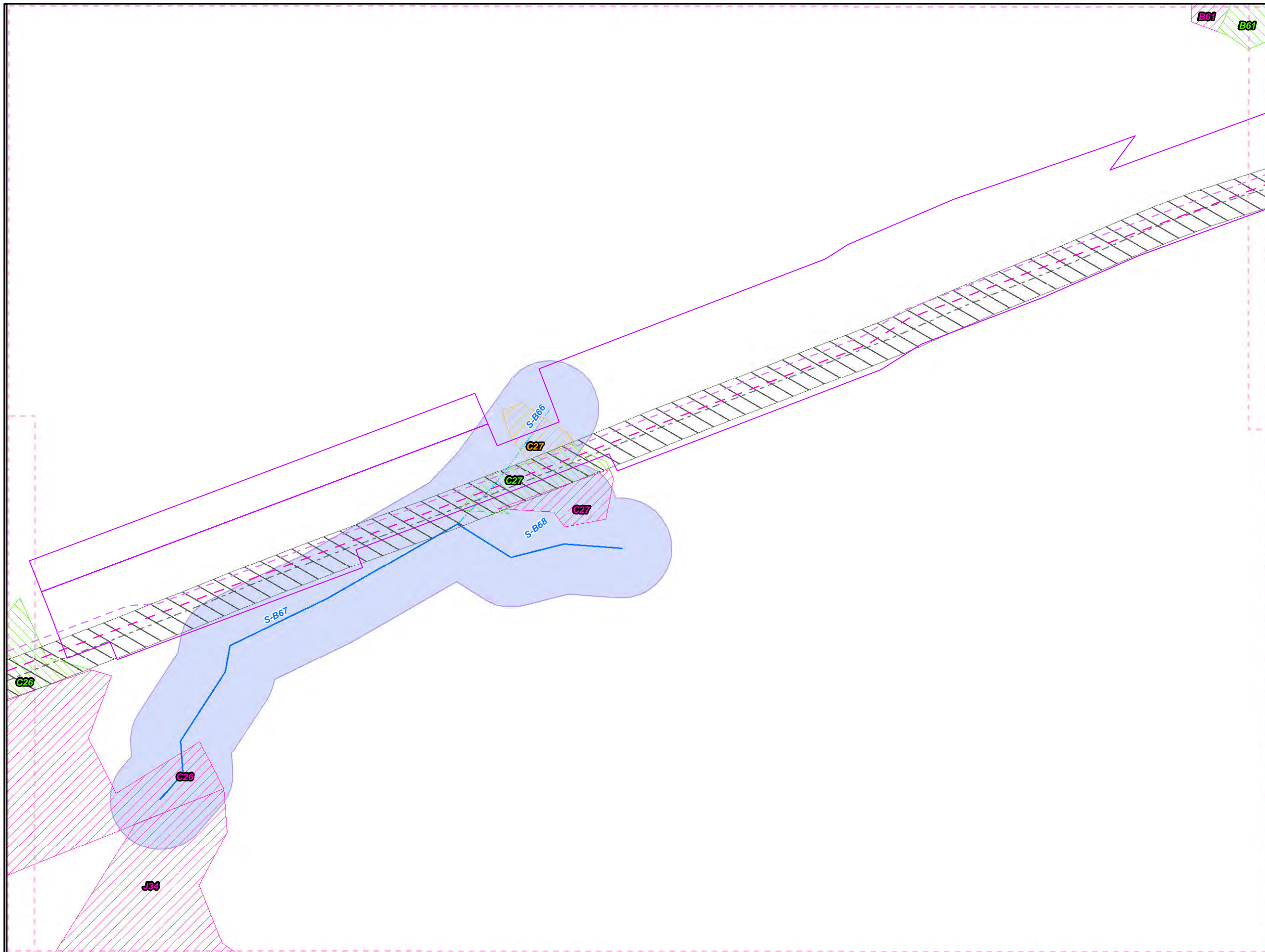


ME1 8" and 12" Overlap with the Proposed Pennsylvania Pipeline Dauphin County, PA.
 33 of 50

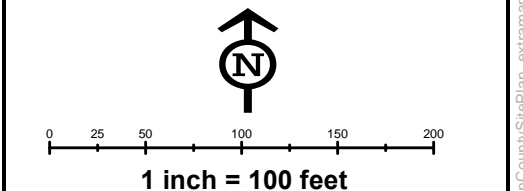
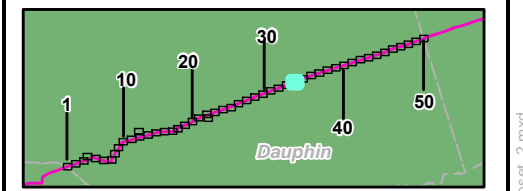
Prepared By: **TETRA TECH** **Date:** 11/2016

Base Map: ESRI ArcGIS Online, Roads from NRCS Geospatial Data Giveaway, 100-Year Floodplain from FEMA National Flood Hazard Layer, downloaded 09/2016.
 Coordinate System: NAD 83 Stateplane, PA South, Feet

G:\GIS_files\PPP\GIS\MXD\CountyPermits\DauphinCounty\SitePlan_extramapsheet_2.mxd



- Legend**
- PPP 1
 - PPP 2
 - PPP LOD
 - 8" Centerline
 - ▨ 8" Pipeline Maintenance Corridor
 - ▣ Stations
 - ~ Ephemeral Stream
 - ~ Intermittent Stream
 - ~ Perennial Stream
 - ▣ Pond
 - ▨ PEM Wetland
 - ▨ PFO Wetland
 - ▨ PSS Wetland
 - ▨ Ch. 105 Floodways
 - ▨ Waived Ch. 105 Floodways
 - ▨ Ch. 106 Floodplain Fringe
 - Roads
 - Sheet Boundary

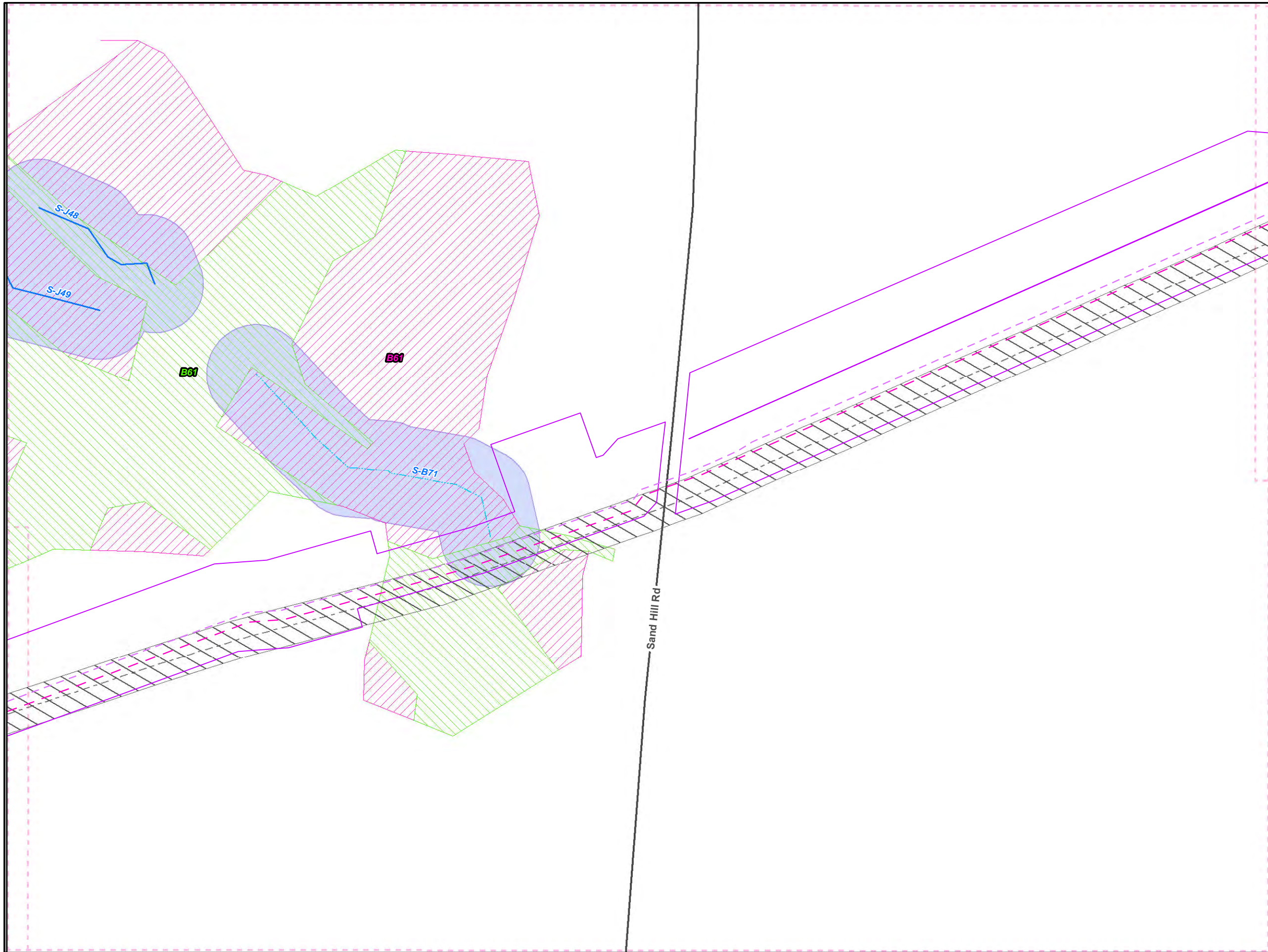


ME1 8" and 12" Overlap with the Proposed Pennsylvania Pipeline Dauphin County, PA.
 34 of 50

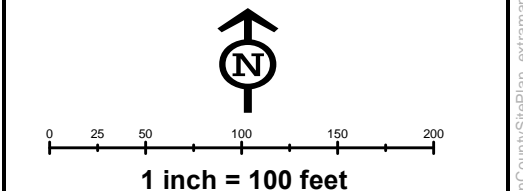
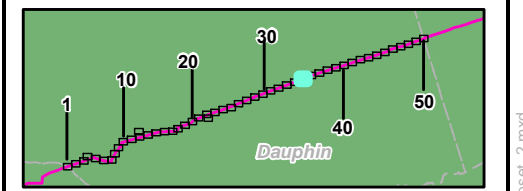
Prepared By:	Date:
TETRA TECH	11/2016

Base Map: ESRI ArcGIS Online, Roads from NRCS Geospatial Data Giveaway, 100-Year Floodplain from FEMA National Flood Hazard Layer, downloaded 09/2016.
 Coordinate System: NAD 83 Stateplane, PA South, Feet

G:\GIS\PP\GIS\MXD\CountyPermits\DauphinCounty\SitePlan_extramaps\set_2.mxd



- Legend**
- PPP 1
 - PPP 2
 - PPP LOD
 - 8" Centerline
 - ▨ 8" Pipeline Maintenance Corridor
 - Stations
 - ~ Ephemeral Stream
 - - - Intermittent Stream
 - Perennial Stream
 - ~ Pond
 - ▨ PEM Wetland
 - ▨ PFO Wetland
 - ▨ PSS Wetland
 - ~ Ch. 105 Floodways
 - ~ Waived Ch. 105 Floodways
 - ~ Ch. 106 Floodplain Fringe
 - Roads
 - Sheet Boundary

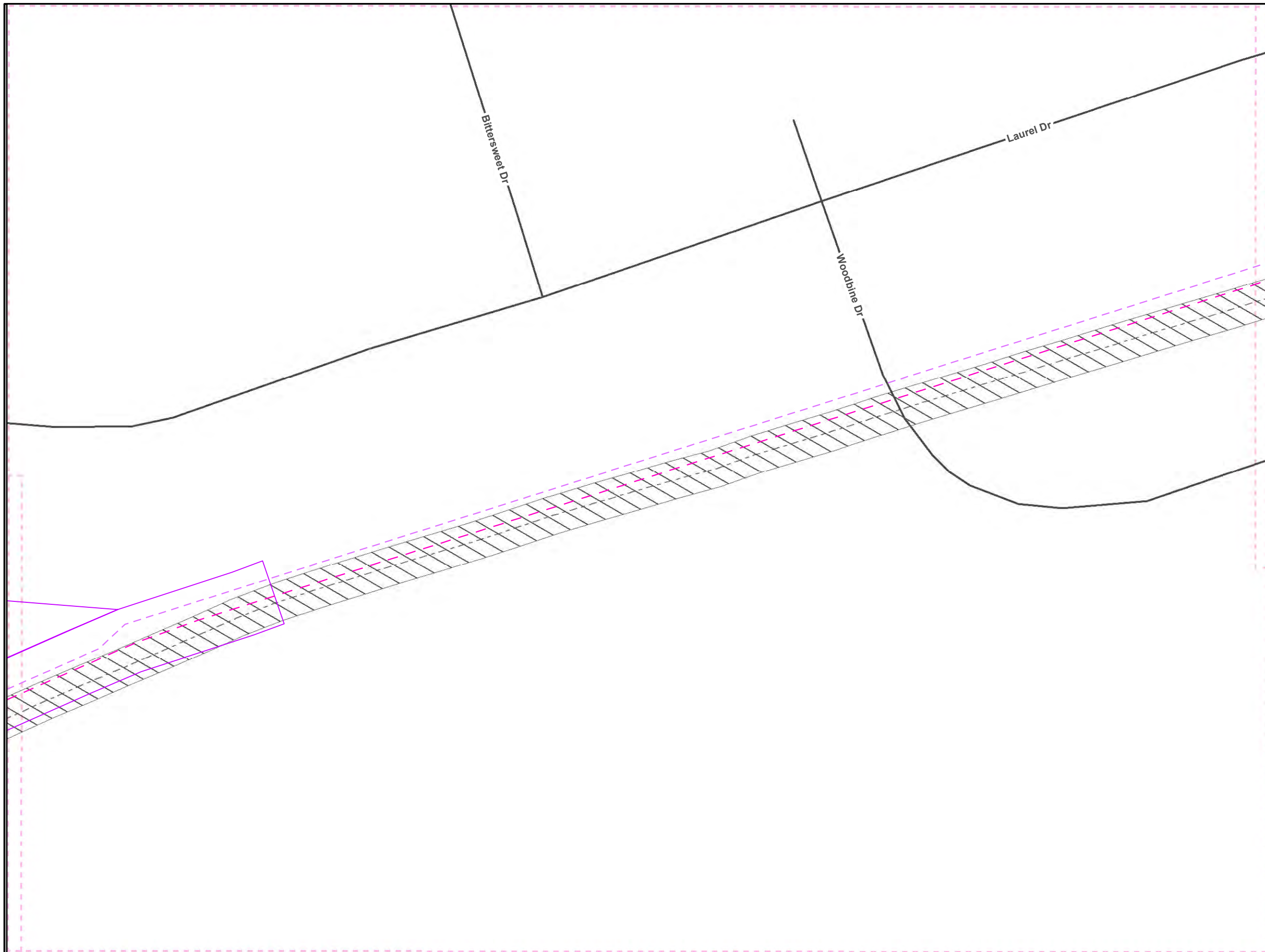


ME1 8" and 12" Overlap with the Proposed Pennsylvania Pipeline Dauphin County, PA.
35 of 50

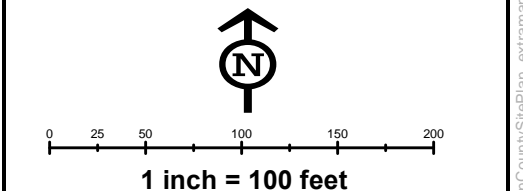
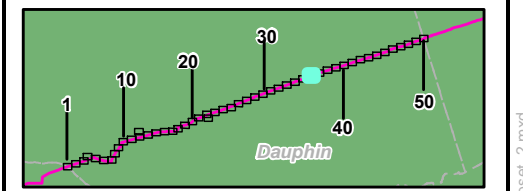
Prepared By: TETRA TECH	Date: 11/2016
-----------------------------------	-------------------------

Base Map: ESRI ArcGIS Online, Roads from NRCS Geospatial Data Giveaway, 100-Year Floodplain from FEMA National Flood Hazard Layer, downloaded 09/2016.
Coordinate System: NAD 83 Stateplane, PA South, Feet

G:\GIS_files\PPP\GIS\MXD\CountyPermits\DauphinCounty\SitePlan_extramapsheet_2.mxd



- Legend**
- PPP 1
 - PPP 2
 - PPP LOD
 - 8" Centerline
 - ▨ 8" Pipeline Maintenance Corridor
 - ▣ Stations
 - ~ Ephemeral Stream
 - ~ Intermittent Stream
 - ~ Perennial Stream
 - ▣ Pond
 - ▣ PEM Wetland
 - ▣ PFO Wetland
 - ▣ PSS Wetland
 - ▣ Ch. 105 Floodways
 - ▣ Waived Ch. 105 Floodways
 - ▣ Ch. 106 Floodplain Fringe
 - Roads
 - Sheet Boundary



ME1 8" and 12" Overlap with the Proposed Pennsylvania Pipeline Dauphin County, PA.
36 of 50

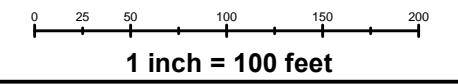
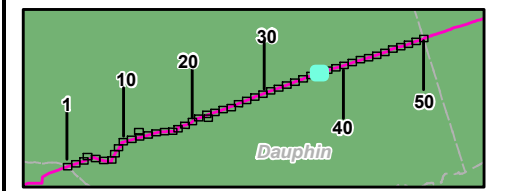
Prepared By: 	Date: 11/2016
--	-------------------------

Base Map: ESRI ArcGIS Online, Roads from NRCS Geospatial Data Giveaway, 100-Year Floodplain from FEMA National Flood Hazard Layer, downloaded 09/2016.
Coordinate System: NAD 83 Stateplane, PA South, Feet

G:\GIS_files\PPP\GIS\MapDocs\Dauphin\CountyPermits\DauphinCountySitePlan_extramapsheet_2.mxd



- Legend**
- PPP 1
 - PPP 2
 - PPP LOD
 - 8" Centerline
 - 8" Pipeline Maintenance Corridor
 - Stations
 - ~ Ephemeral Stream
 - - - Intermittent Stream
 - ~ Perennial Stream
 - ~ Pond
 - ~ PEM Wetland
 - ~ PFO Wetland
 - ~ PSS Wetland
 - ~ Ch. 105 Floodways
 - ~ Waived Ch. 105 Floodways
 - ~ Ch. 106 Floodplain Fringe
 - Roads
 - Sheet Boundary

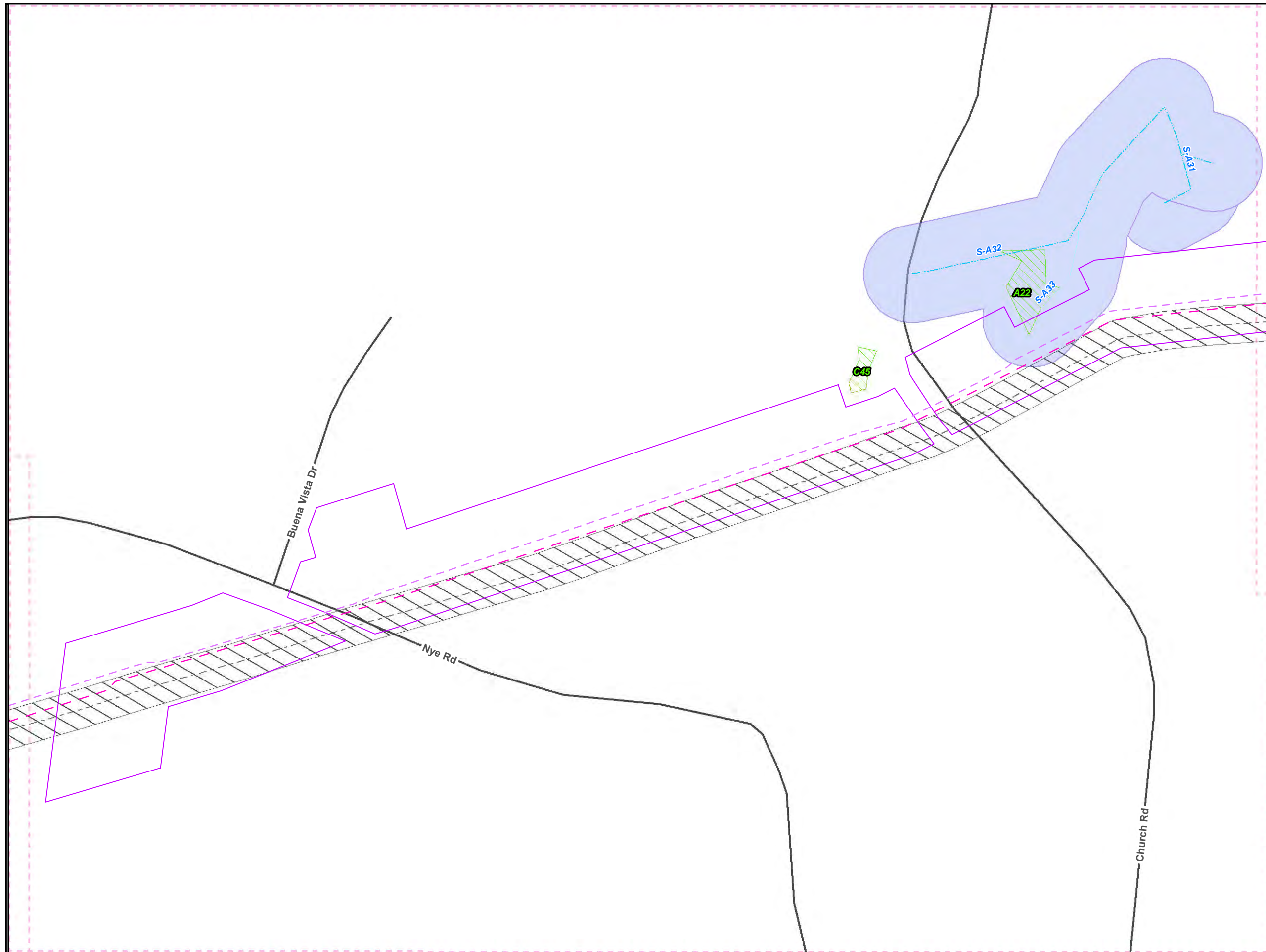


**ME1 8" and 12" Overlap with the
Proposed Pennsylvania Pipeline
Dauphin County, PA.
37 of 50**

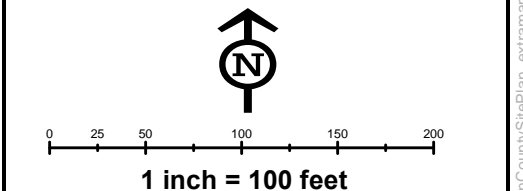
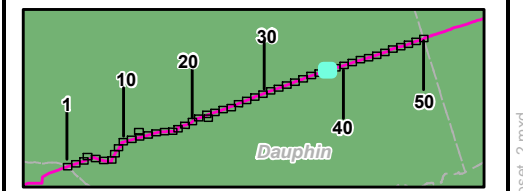
Prepared By:	Date:
TETRA TECH	11/2016

Base Map: ESRI ArcGIS Online, Roads from NRCS Geospatial Data Giveaway, 100-Year Floodplain from FEMA National Flood Hazard Layer, downloaded 09/2016.
Coordinate System: NAD 83 Stateplane, PA South, Feet

G:\GIS_files\PPP\GIS\MXD\CountyPermits\DauphinCounty\SitePlan_extramaps\set_2.mxd



- Legend**
- PPP 1
 - PPP 2
 - PPP LOD
 - 8" Centerline
 - ▨ 8" Pipeline Maintenance Corridor
 - ▣ Stations
 - ~ Ephemeral Stream
 - ~ Intermittent Stream
 - ~ Perennial Stream
 - ▭ Pond
 - ▭ PEM Wetland
 - ▭ PFO Wetland
 - ▭ PSS Wetland
 - ▭ Ch. 105 Floodways
 - ▭ Waived Ch. 105 Floodways
 - ▭ Ch. 106 Floodplain Fringe
 - Roads
 - - - Sheet Boundary

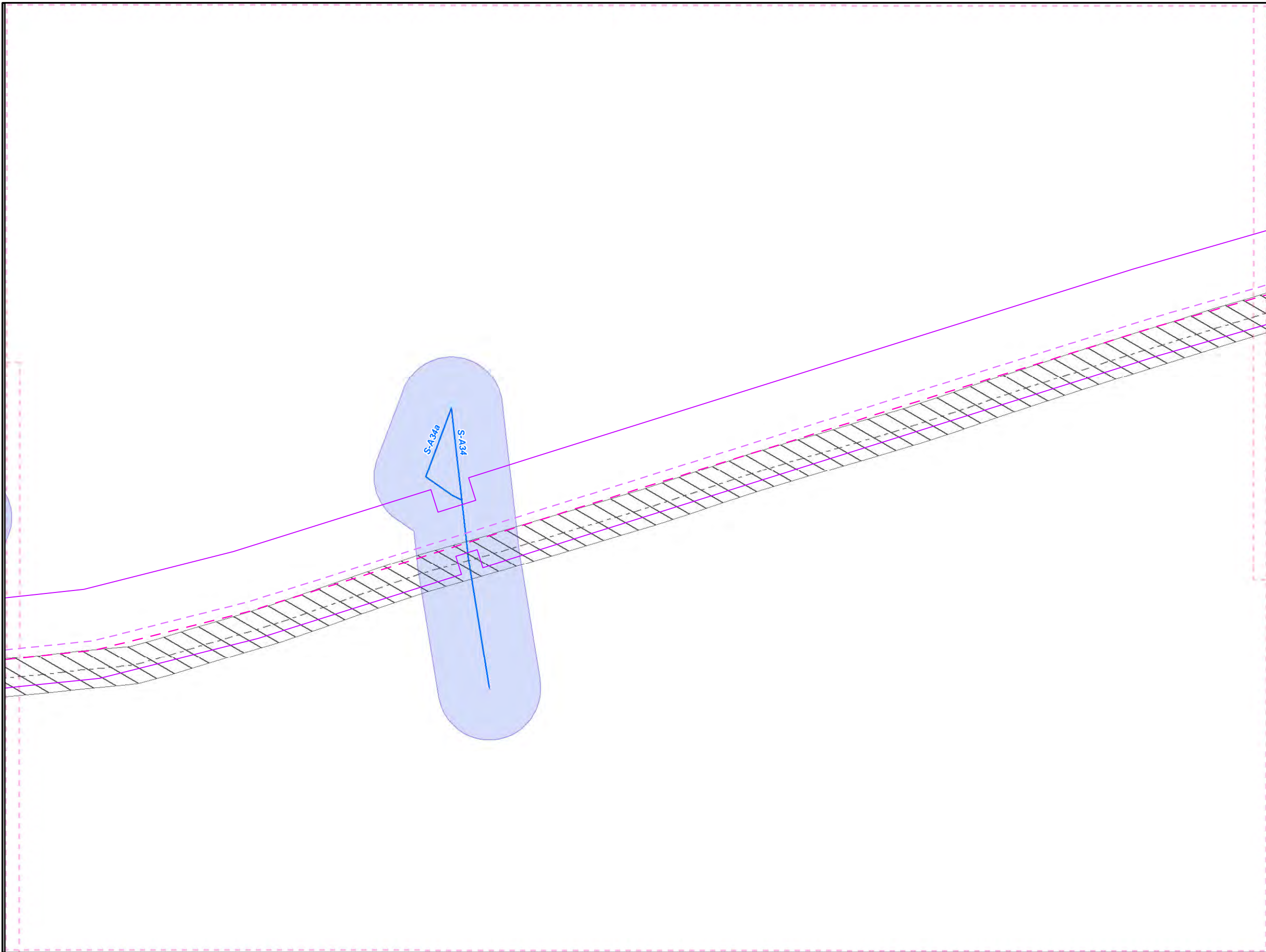


**ME1 8" and 12" Overlap with the
Proposed Pennsylvania Pipeline
Dauphin County, PA.
38 of 50**

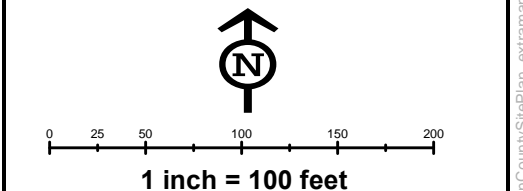
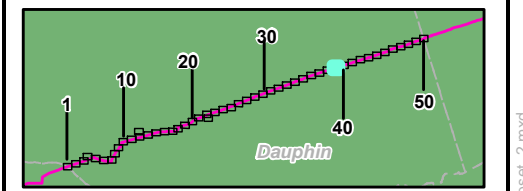
Prepared By: 	Date: 11/2016
-------------------------	--------------------------------

Base Map: ESRI ArcGIS Online, Roads from NRCS Geospatial Data Giveaway, 100-Year Floodplain from FEMA National Flood Hazard Layer, downloaded 09/2016.
Coordinate System: NAD 83 Stateplane, PA South, Feet

G:\GIS\Files\PPP\GIS\MXD\CountyPermits\DauphinCounty\SitePlan_extramapsheet_2.mxd



- Legend**
- PPP 1
 - PPP 2
 - PPP LOD
 - 8" Centerline
 - ▨ 8" Pipeline Maintenance Corridor
 - ▣ Stations
 - ~ Ephemeral Stream
 - ~ Intermittent Stream
 - ~ Perennial Stream
 - ▨ Pond
 - ▨ PEM Wetland
 - ▨ PFO Wetland
 - ▨ PSS Wetland
 - ▨ Ch. 105 Floodways
 - ▨ Waived Ch. 105 Floodways
 - ▨ Ch. 106 Floodplain Fringe
 - Roads
 - Sheet Boundary

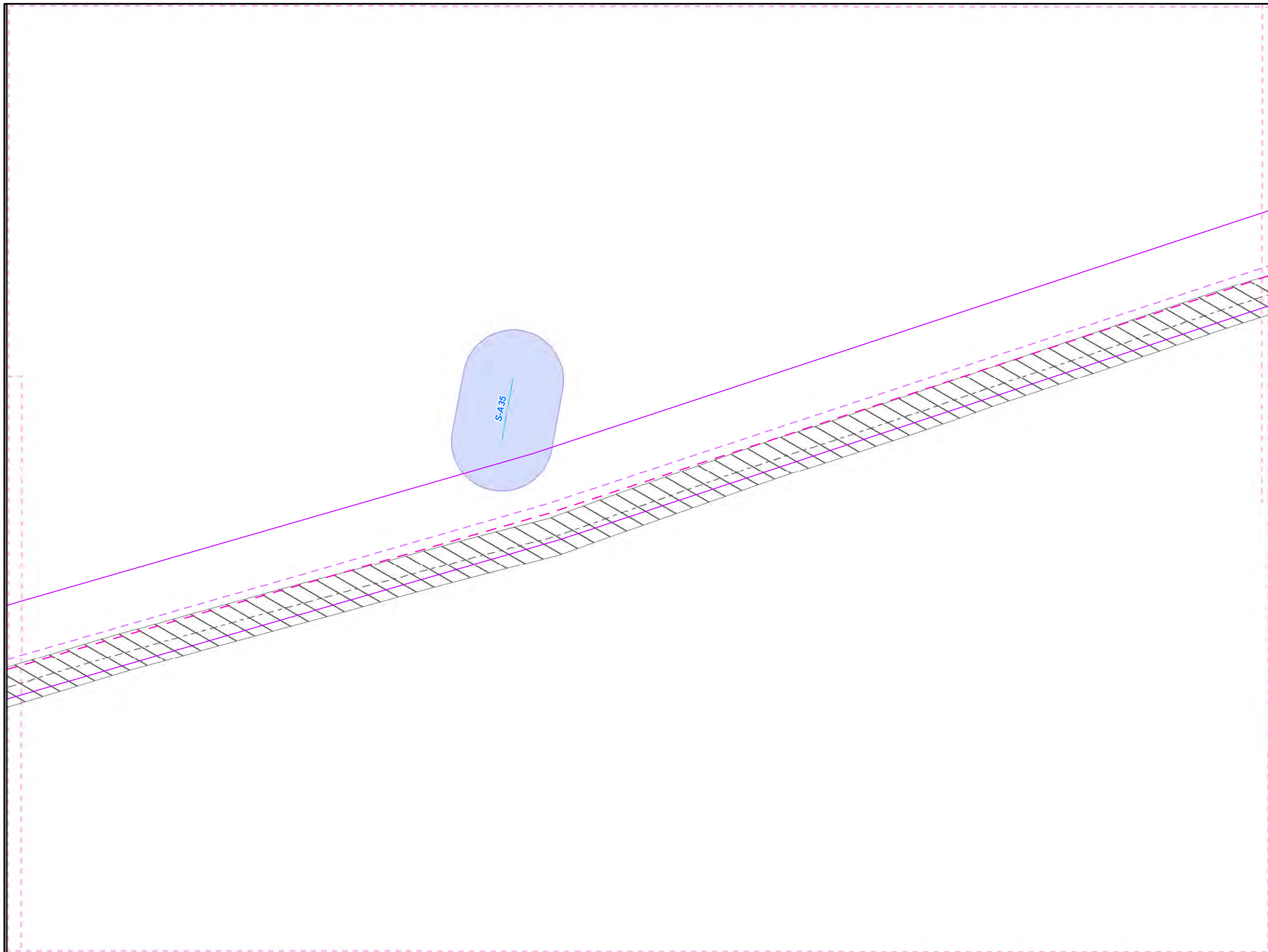


**ME1 8" and 12" Overlap with the
Proposed Pennsylvania Pipeline
Dauphin County, PA.
39 of 50**

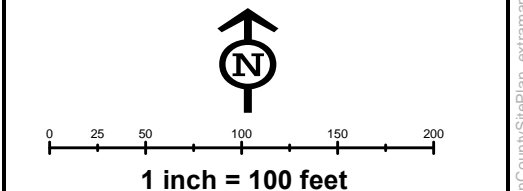
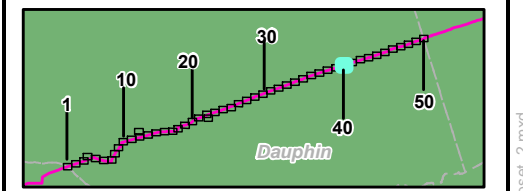
Prepared By: 	Date: 11/2016
-------------------------	--------------------------------

Base Map: ESRI ArcGIS Online, Roads from NRCS Geospatial Data Giveaway, 100-Year Floodplain from FEMA National Flood Hazard Layer, downloaded 09/2016.
Coordinate System: NAD 83 Stateplane, PA South, Feet

G:\GIS_files\PPP\GIS\MXD\CountyPermits\DauphinCounty\SitePlan_extramapsheet_2.mxd



- Legend**
- PPP 1
 - PPP 2
 - PPP LOD
 - 8" Centerline
 - ▨ 8" Pipeline Maintenance Corridor
 - ▣ Stations
 - ~ Ephemeral Stream
 - ~ Intermittent Stream
 - ~ Perennial Stream
 - ▨ Pond
 - ▨ PEM Wetland
 - ▨ PFO Wetland
 - ▨ PSS Wetland
 - ▨ Ch. 105 Floodways
 - ▨ Waived Ch. 105 Floodways
 - ▨ Ch. 106 Floodplain Fringe
 - Roads
 - Sheet Boundary

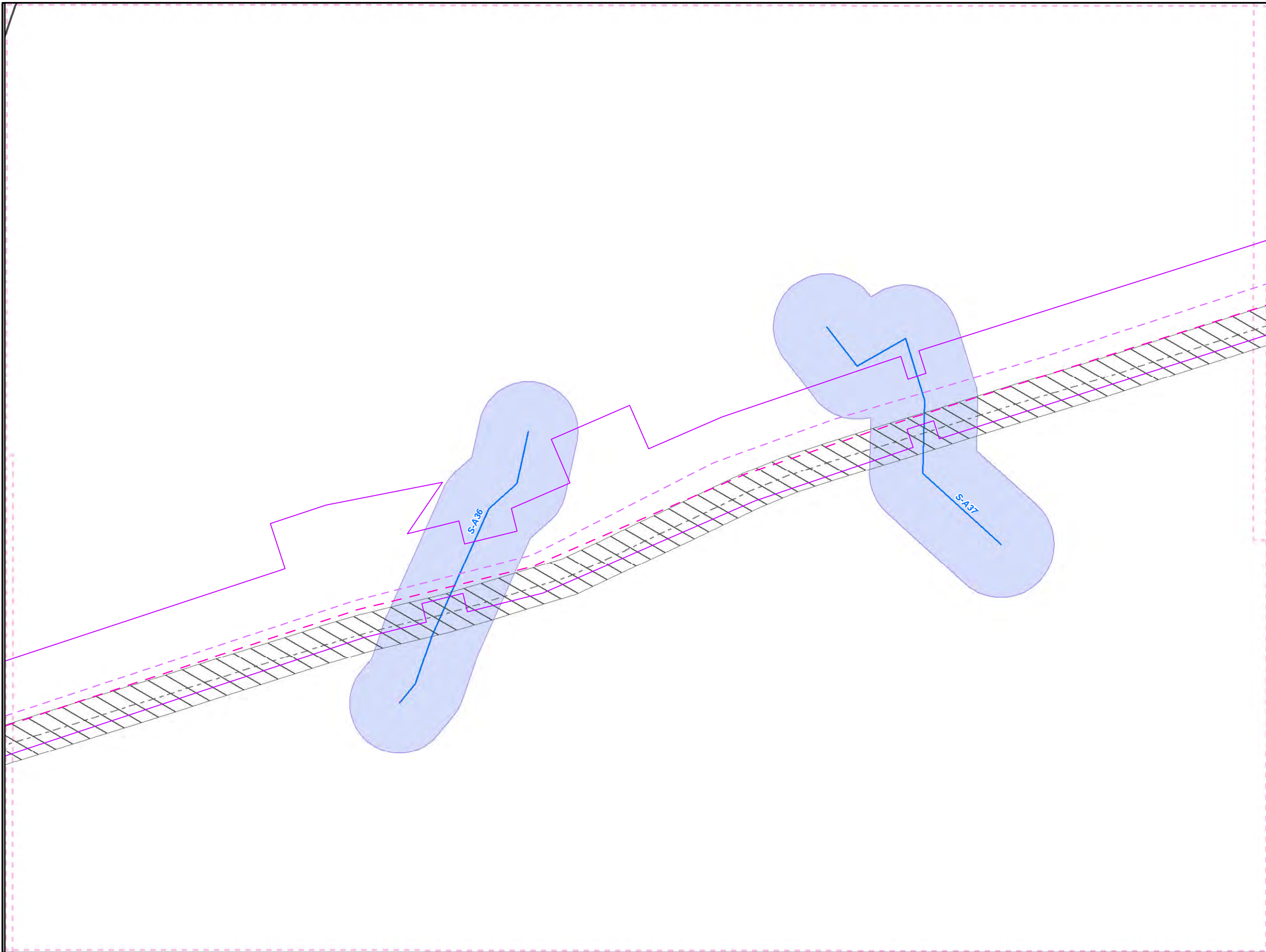


**ME1 8" and 12" Overlap with the
Proposed Pennsylvania Pipeline
Dauphin County, PA.
40 of 50**

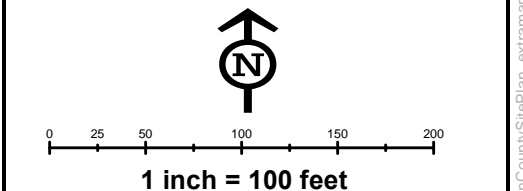
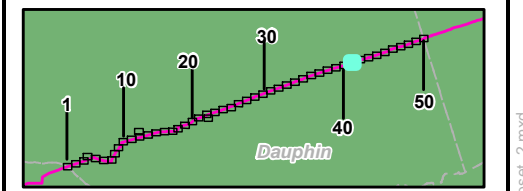
Prepared By: 	Date: 11/2016
-------------------------	--------------------------------

Base Map: ESRI ArcGIS Online, Roads from NRCS Geospatial Data Giveaway, 100-Year Floodplain from FEMA National Flood Hazard Layer, downloaded 09/2016.
Coordinate System: NAD 83 Stateplane, PA South, Feet

G:\GIS_files\PPP\GIS\MXD\CountyPermits\DauphinCounty\SitePlan_extramaps\set_2.mxd



- Legend**
- PPP 1
 - PPP 2
 - PPP LOD
 - 8" Centerline
 - ▨ 8" Pipeline Maintenance Corridor
 - ▣ Stations
 - ~ Ephemeral Stream
 - ~ Intermittent Stream
 - ~ Perennial Stream
 - ▨ Pond
 - ▨ PEM Wetland
 - ▨ PFO Wetland
 - ▨ PSS Wetland
 - ▨ Ch. 105 Floodways
 - ▨ Waived Ch. 105 Floodways
 - ▨ Ch. 106 Floodplain Fringe
 - Roads
 - Sheet Boundary

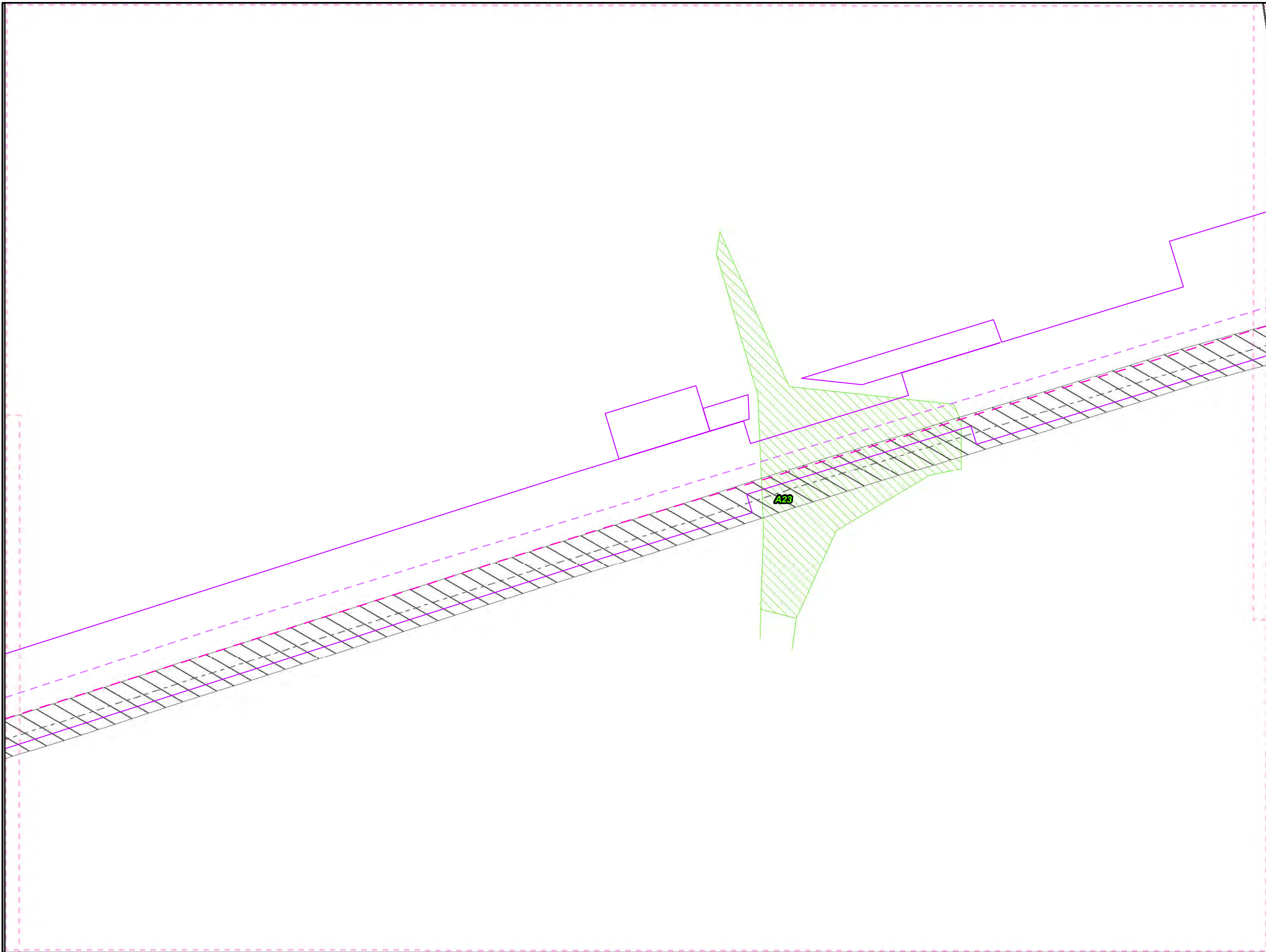


**ME1 8" and 12" Overlap with the
Proposed Pennsylvania Pipeline
Dauphin County, PA.
41 of 50**

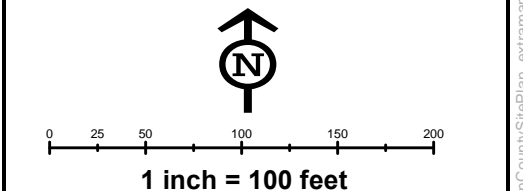
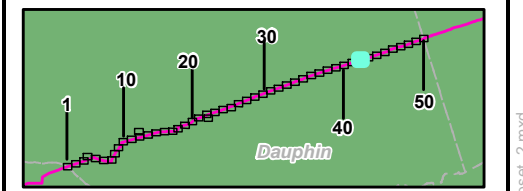
Prepared By: 	Date: 11/2016
-------------------------	--------------------------------

Base Map: ESRI ArcGIS Online, Roads from NRCS Geospatial Data Giveaway, 100-Year Floodplain from FEMA National Flood Hazard Layer, downloaded 09/2016.
Coordinate System: NAD 83 Stateplane, PA South, Feet

G:\GIS_files\PPP\GIS\MXD\CountyPermits\DauphinCounty\SitePlan_extramapsheet_2.mxd



- Legend**
- PPP 1
 - PPP 2
 - PPP LOD
 - 8" Centerline
 - ▨ 8" Pipeline Maintenance Corridor
 - ▣ Stations
 - ~ Ephemeral Stream
 - ~ Intermittent Stream
 - ~ Perennial Stream
 - ▣ Pond
 - ▨ PEM Wetland
 - ▨ PFO Wetland
 - ▨ PSS Wetland
 - ▣ Ch. 105 Floodways
 - ▨ Waived Ch. 105 Floodways
 - ▨ Ch. 106 Floodplain Fringe
 - Roads
 - Sheet Boundary

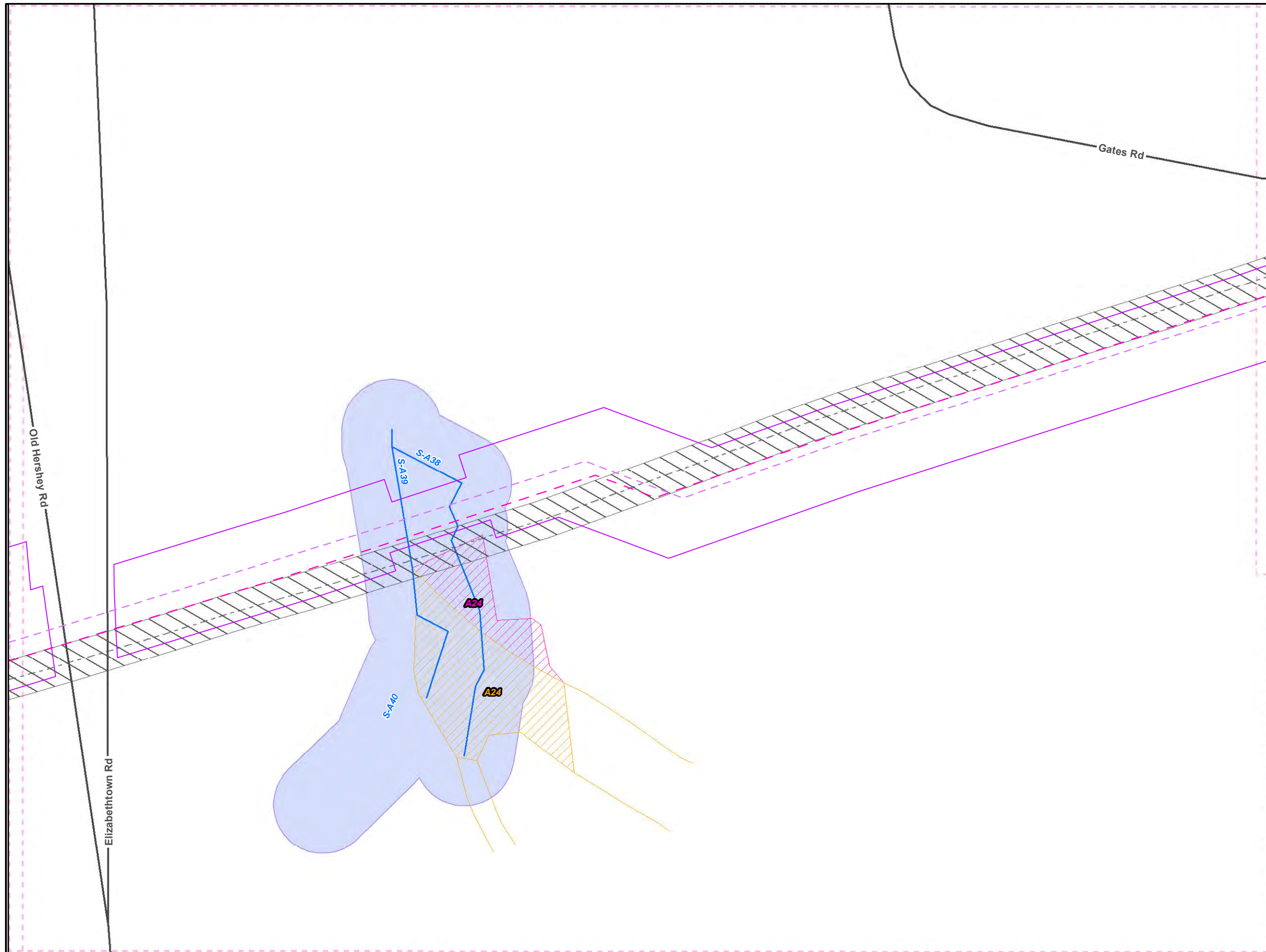


**ME1 8" and 12" Overlap with the
Proposed Pennsylvania Pipeline
Dauphin County, PA.
42 of 50**

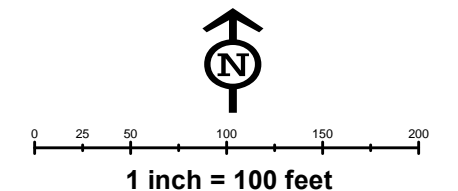
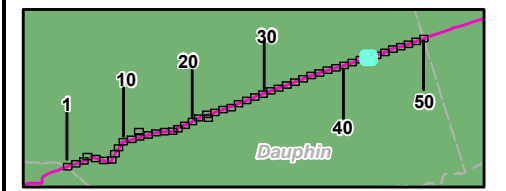
Prepared By: 	Date: 11/2016
-------------------------	--------------------------------

Base Map: ESRI ArcGIS Online, Roads from NRCS Geospatial Data Giveaway, 100-Year Floodplain from FEMA National Flood Hazard Layer, downloaded 09/2016.
Coordinate System: NAD 83 Stateplane, PA South, Feet

G:\GIS_files\PPP\GIS\MXD\CountyPermits\DauphinCounty\SitePlan_extramaps\set_2.mxd



- Legend**
- PPP 1
 - PPP 2
 - PPP LOD
 - 8" Centerline
 - ▨ 8" Pipeline Maintenance Corridor
 - ▣ Stations
 - ~ Ephemeral Stream
 - ~ Intermittent Stream
 - ~ Perennial Stream
 - ⊞ Pond
 - ⊞ PEM Wetland
 - ⊞ PFO Wetland
 - ⊞ PSS Wetland
 - ⊞ Ch. 105 Floodways
 - ⊞ Waived Ch. 105 Floodways
 - ⊞ Ch. 106 Floodplain Fringe
 - Roads
 - Sheet Boundary

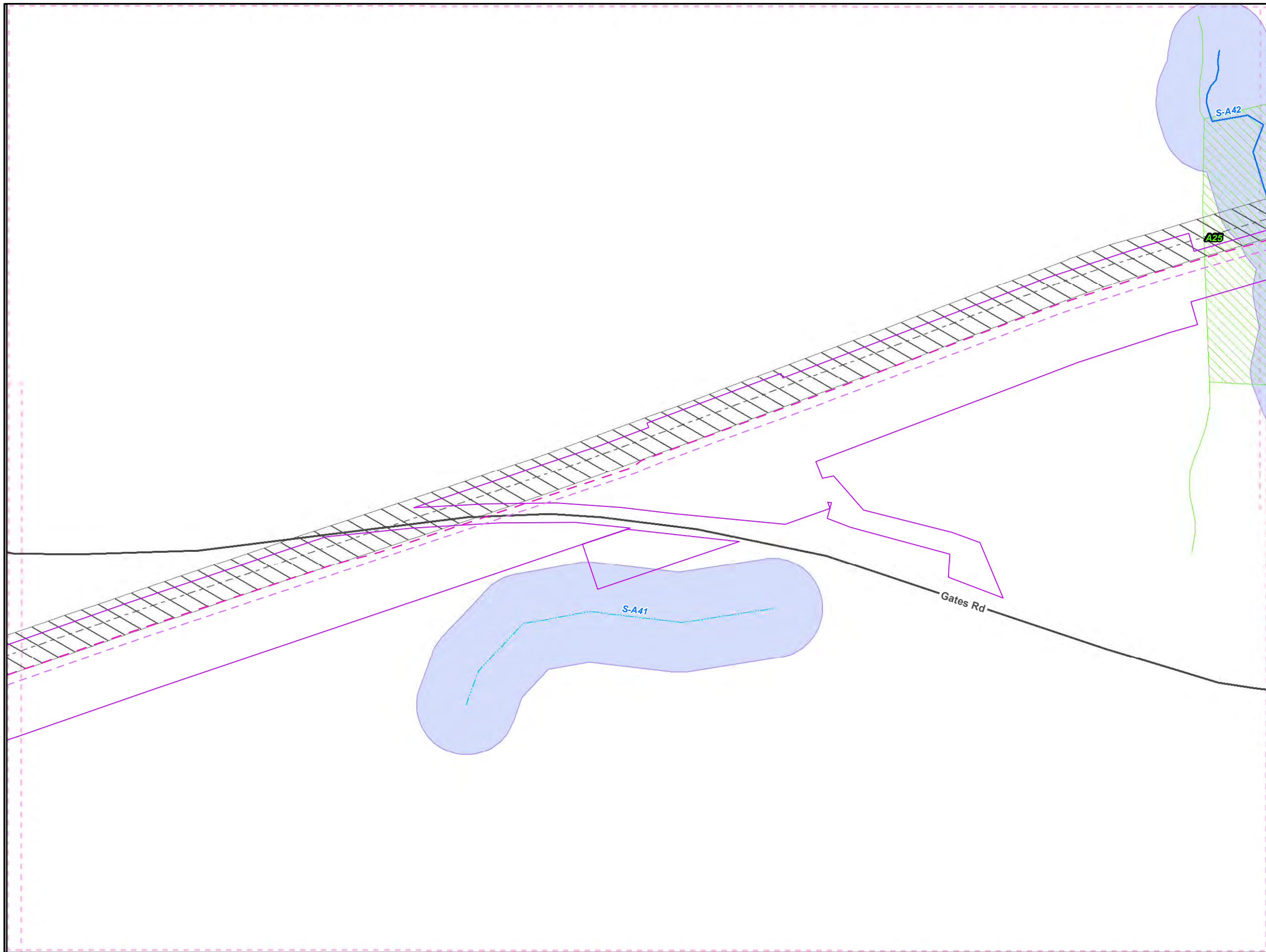


**ME1 8" and 12" Overlap with the
Proposed Pennsylvania Pipeline
Dauphin County, PA.
43 of 50**

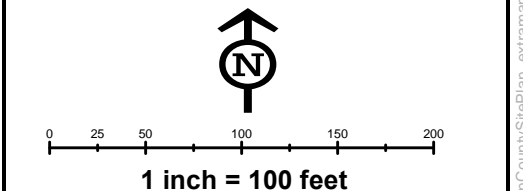
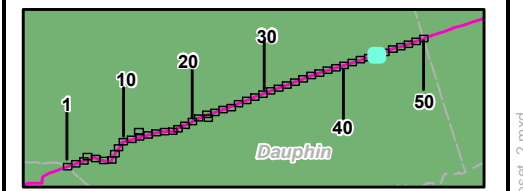
Prepared By: 	Date: 11/2016
-------------------------	--------------------------------

Base Map: ESRI ArcGIS Online, Roads from NRCS Geospatial Data Giveaway, 100-Year Floodplain from FEMA National Flood Hazard Layer, downloaded 09/2016.
Coordinate System: NAD 83 Stateplane, PA South, Feet

G:\GIS_files\PPP\GIS\MXD\CountyPermits\DauphinCounty\SitePlan_extramaps\set_2.mxd



- Legend**
- PPP 1
 - PPP 2
 - PPP LOD
 - - - 8" Centerline
 - ▨ 8" Pipeline Maintenance Corridor
 - ▣ Stations
 - ~ Ephemeral Stream
 - ⋯ Intermittent Stream
 - Perennial Stream
 - ▨ Pond
 - ▨ PEM Wetland
 - ▨ PFO Wetland
 - ▨ PSS Wetland
 - ▨ Ch. 105 Floodways
 - ▨ Waived Ch. 105 Floodways
 - ▨ Ch. 106 Floodplain Fringe
 - Roads
 - - - Sheet Boundary

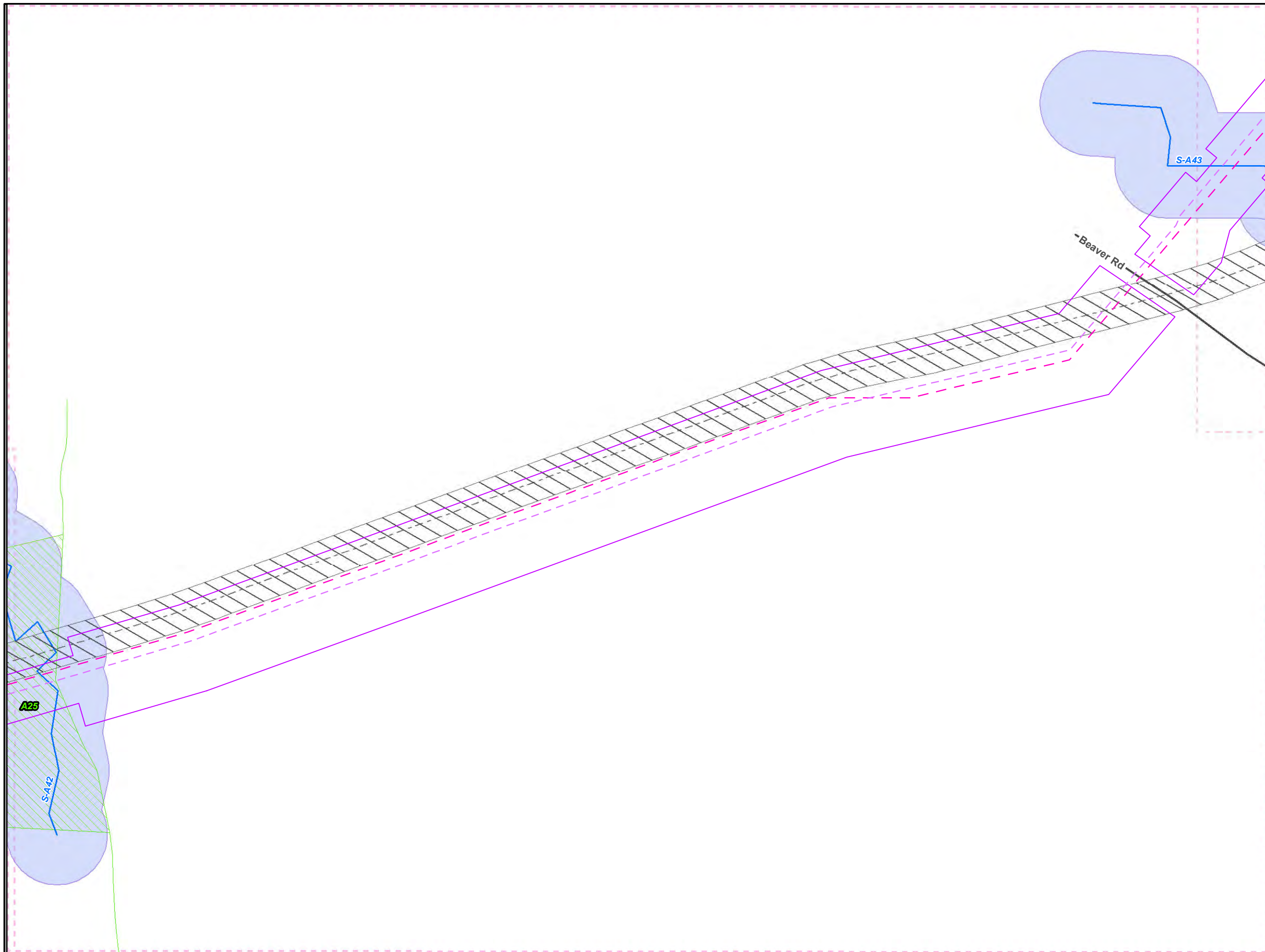


ME1 8" and 12" Overlap with the Proposed Pennsylvania Pipeline Dauphin County, PA.
44 of 50

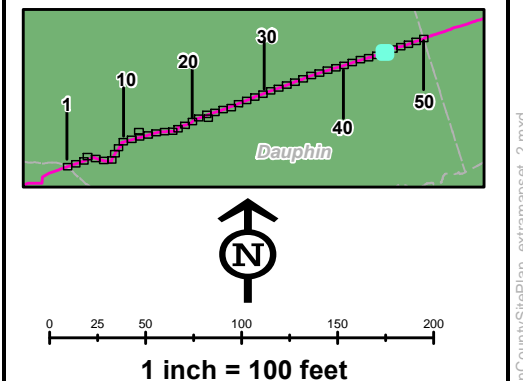
Prepared By: TETRA TECH	Date: 11/2016
-----------------------------------	-------------------------

Base Map: ESRI ArcGIS Online, Roads from NRCS Geospatial Data Giveaway, 100-Year Floodplain from FEMA National Flood Hazard Layer, downloaded 09/2016.
Coordinate System: NAD 83 Stateplane, PA South, Feet

G:\GIS\PPF\GIS\MXD\CountyPermits\DauphinCounty\SitePlan_extramapsheet_2.mxd



- Legend**
- PPP 1
 - PPP 2
 - PPP LOD
 - - - 8" Centerline
 - ▨ 8" Pipeline Maintenance Corridor
 - ▣ Stations
 - ~ Ephemeral Stream
 - ~ Intermittent Stream
 - ~ Perennial Stream
 - ⊞ Pond
 - ⊞ PEM Wetland
 - ⊞ PFO Wetland
 - ⊞ PSS Wetland
 - ⊞ Ch. 105 Floodways
 - ⊞ Waived Ch. 105 Floodways
 - ⊞ Ch. 106 Floodplain Fringe
 - Roads
 - - - Sheet Boundary

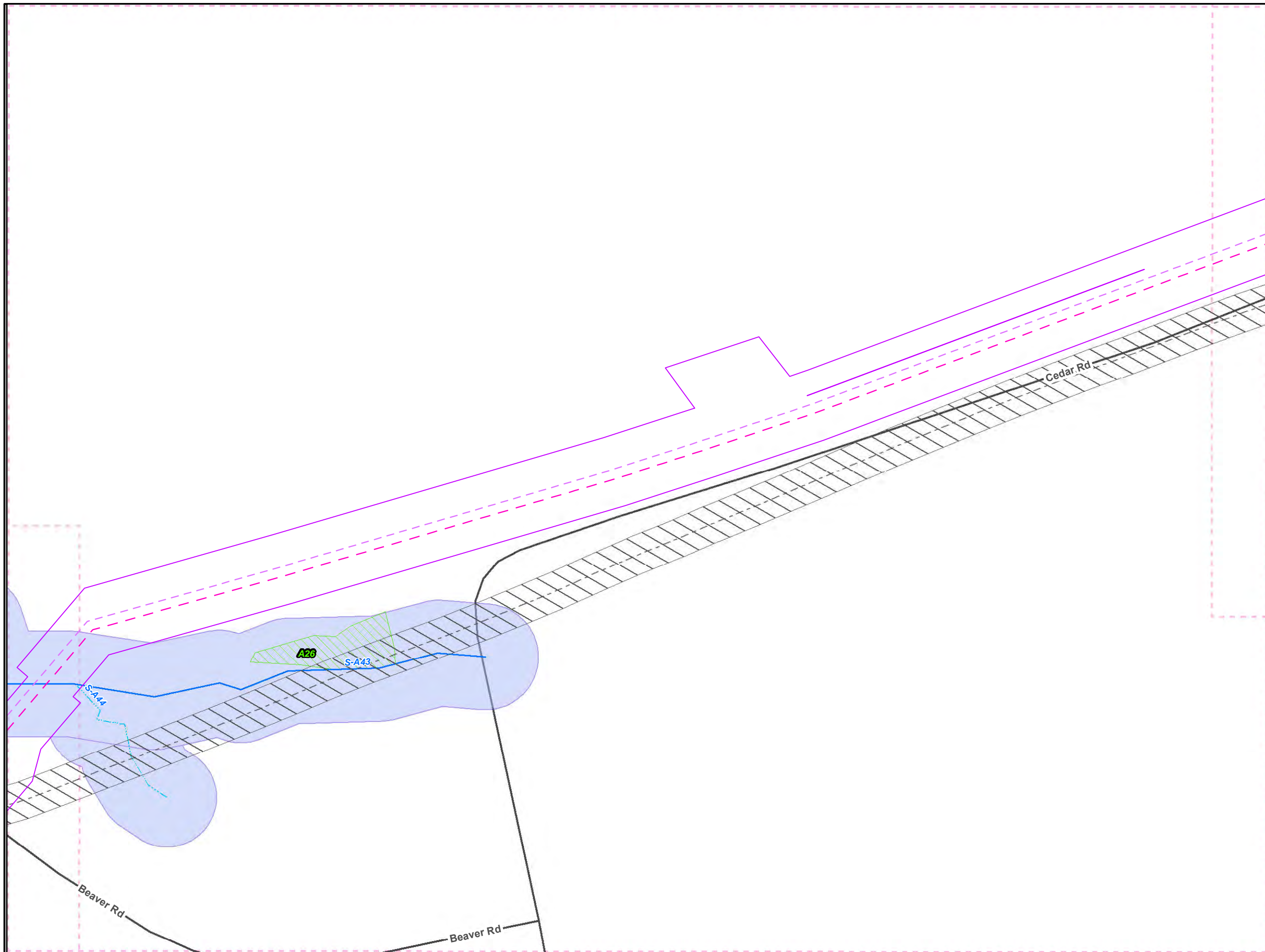


ME1 8" and 12" Overlap with the Proposed Pennsylvania Pipeline Dauphin County, PA.
45 of 50

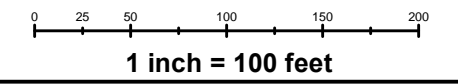
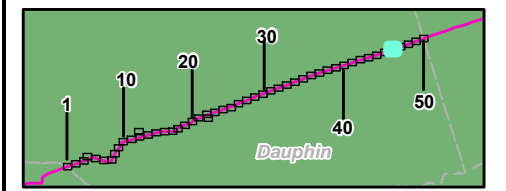
Prepared By: TETRA TECH	Date: 11/2016
-----------------------------------	-------------------------

Base Map: ESRI ArcGIS Online, Roads from NRCS Geospatial Data Giveaway, 100-Year Floodplain from FEMA National Flood Hazard Layer, downloaded 09/2016.
Coordinate System: NAD 83 Stateplane, PA South, Feet

G:\GIS\PPP\GIS\MXD\CountyPermits\DauphinCounty\SitePlan_extramapsheet_2.mxd



- Legend**
- PPP 1
 - PPP 2
 - PPP LOD
 - 8" Centerline
 - ▨ 8" Pipeline Maintenance Corridor
 - ▣ Stations
 - ~ Ephemeral Stream
 - ~ Intermittent Stream
 - ~ Perennial Stream
 - ▣ Pond
 - ▣ PEM Wetland
 - ▣ PFO Wetland
 - ▣ PSS Wetland
 - ▣ Ch. 105 Floodways
 - ▣ Waived Ch. 105 Floodways
 - ▣ Ch. 106 Floodplain Fringe
 - Roads
 - - - Sheet Boundary



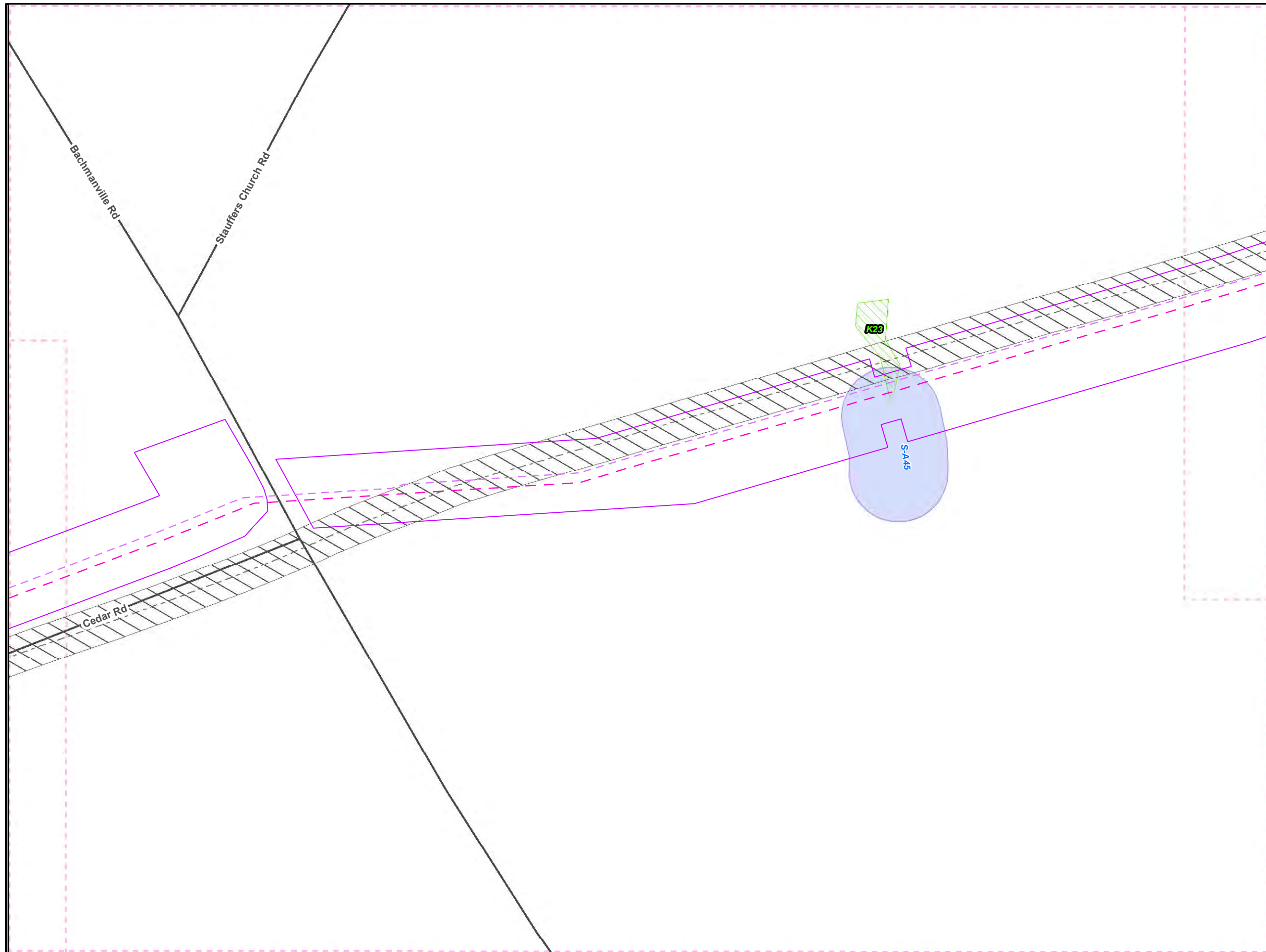
1 inch = 100 feet

ME1 8" and 12" Overlap with the Proposed Pennsylvania Pipeline Dauphin County, PA.
46 of 50

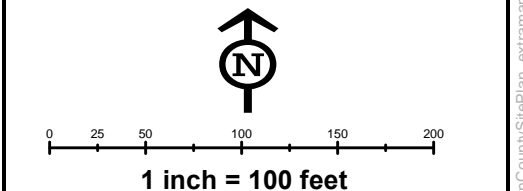
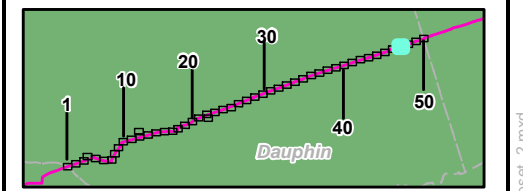
Prepared By: TETRA TECH	Date: 11/2016
-----------------------------------	-------------------------

Base Map: ESRI ArcGIS Online, Roads from NRCS Geospatial Data Giveaway, 100-Year Floodplain from FEMA National Flood Hazard Layer, downloaded 09/2016.
Coordinate System: NAD 83 Stateplane, PA South, Feet

G:\GIS\PPP\GIS\MXD\CountyPermits\DauphinCounty\SitePlan_extramapsheet_2.mxd



- Legend**
- PPP 1
 - - - PPP 2
 - PPP LOD
 - 8" Centerline
 - ▨ 8" Pipeline Maintenance Corridor
 - ▣ Stations
 - ~ Ephemeral Stream
 - ~ Intermittent Stream
 - ~ Perennial Stream
 - ▣ Pond
 - ▣ PEM Wetland
 - ▣ PFO Wetland
 - ▣ PSS Wetland
 - ▣ Ch. 105 Floodways
 - ▣ Waived Ch. 105 Floodways
 - ▣ Ch. 106 Floodplain Fringe
 - Roads
 - - - Sheet Boundary

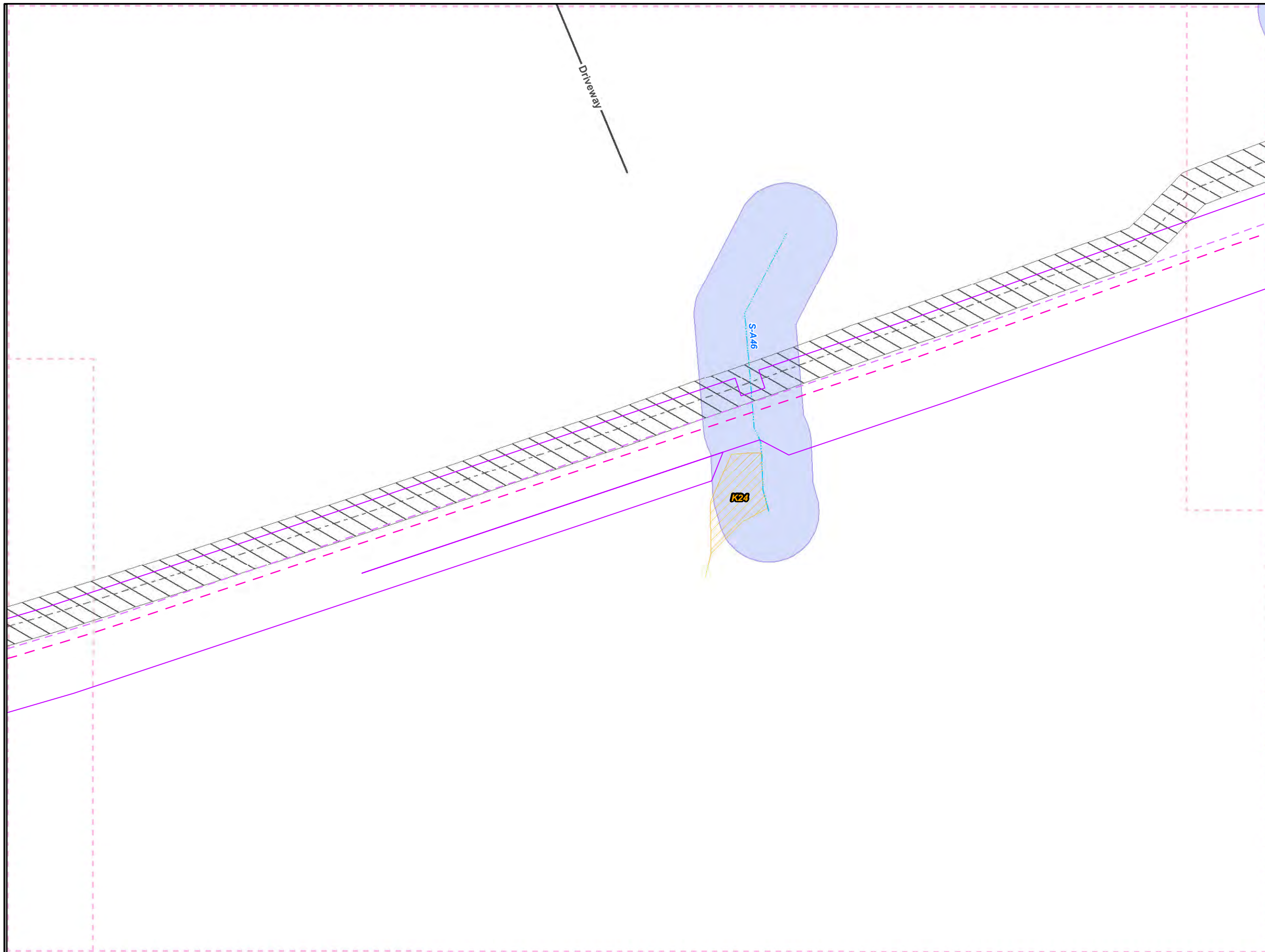


ME1 8" and 12" Overlap with the Proposed Pennsylvania Pipeline Dauphin County, PA.
47 of 50

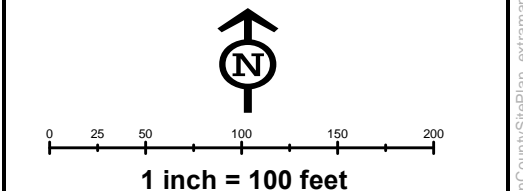
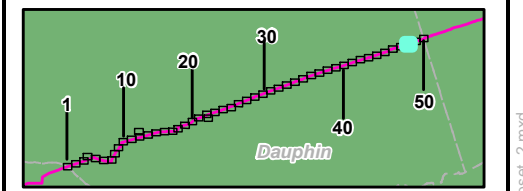
Prepared By: TETRA TECH	Date: 11/2016
-----------------------------------	-------------------------

Base Map: ESRI ArcGIS Online, Roads from NRCS Geospatial Data Giveaway, 100-Year Floodplain from FEMA National Flood Hazard Layer, downloaded 09/2016.
Coordinate System: NAD 83 Stateplane, PA South, Feet

G:\GIS_files\PPP\GIS\MXD\CountyPermits\DauphinCounty\SitePlan_extramaps\set_2.mxd



- Legend**
- PPP 1
 - PPP 2
 - PPP LOD
 - 8" Centerline
 - ▨ 8" Pipeline Maintenance Corridor
 - ▣ Stations
 - ~ Ephemeral Stream
 - ~ Intermittent Stream
 - ~ Perennial Stream
 - ▨ Pond
 - ▨ PEM Wetland
 - ▨ PFO Wetland
 - ▨ PSS Wetland
 - ▨ Ch. 105 Floodways
 - ▨ Waived Ch. 105 Floodways
 - ▨ Ch. 106 Floodplain Fringe
 - Roads
 - - - Sheet Boundary

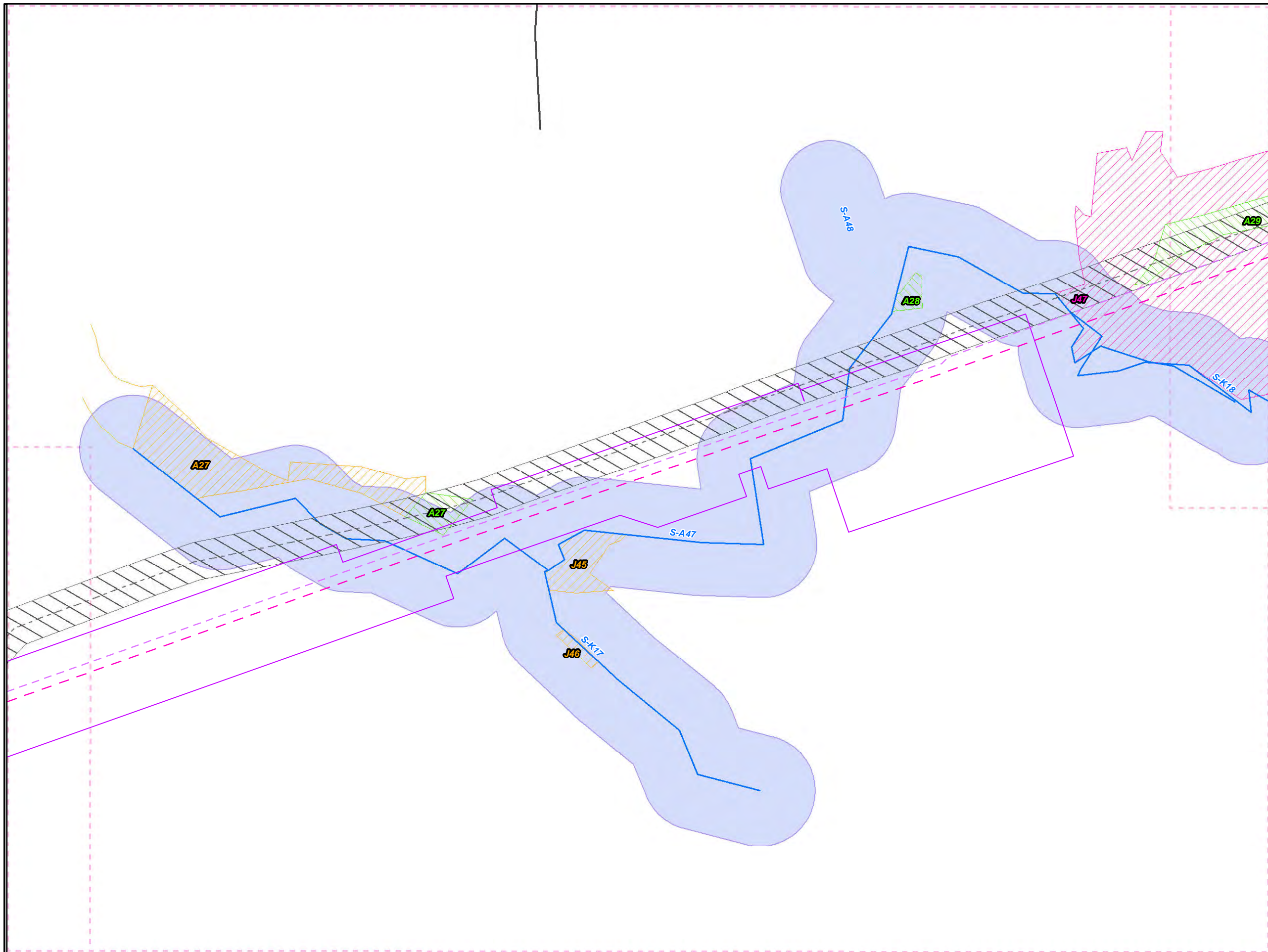


**ME1 8" and 12" Overlap with the
Proposed Pennsylvania Pipeline
Dauphin County, PA.
48 of 50**

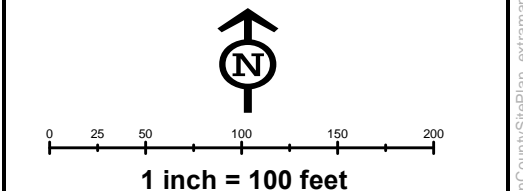
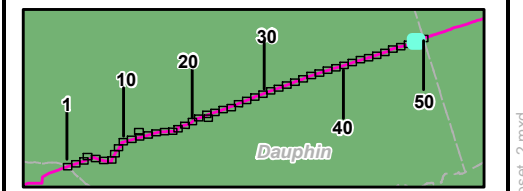
Prepared By: 	Date: 11/2016
-------------------------	-------------------------

Base Map: ESRI ArcGIS Online, Roads from NRCS Geospatial Data Giveaway, 100-Year Floodplain from FEMA National Flood Hazard Layer, downloaded 09/2016.
Coordinate System: NAD 83 Stateplane, PA South, Feet

G:\GIS_files\PPP\GIS\MXD\CountyPermits\DauphinCounty\SitePlan_extramaps\set_2.mxd



- Legend**
- PPP 1
 - PPP 2
 - PPP LOD
 - 8" Centerline
 - ▨ 8" Pipeline Maintenance Corridor
 - Stations
 - ~ Ephemeral Stream
 - ~ Intermittent Stream
 - ~ Perennial Stream
 - ▨ Pond
 - ▨ PEM Wetland
 - ▨ PFO Wetland
 - ▨ PSS Wetland
 - ▨ Ch. 105 Floodways
 - ▨ Waived Ch. 105 Floodways
 - ▨ Ch. 106 Floodplain Fringe
 - Roads
 - Sheet Boundary




ME1 8" and 12" Overlap with the Proposed Pennsylvania Pipeline Dauphin County, PA.
 49 of 50

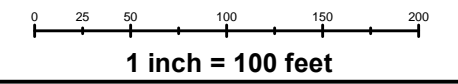
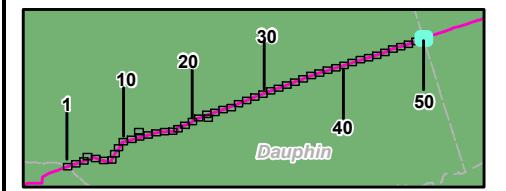
Prepared By: 	Date: 11/2016
--	-------------------------

Base Map: ESRI ArcGIS Online, Roads from NRCS Geospatial Data Giveaway, 100-Year Floodplain from FEMA National Flood Hazard Layer, downloaded 09/2016.
 Coordinate System: NAD 83 Stateplane, PA South, Feet

G:\GIS_files\PPP\GIS\MXD\CountyPermits\DauphinCounty\SitePlan_extramapsheet_2.mxd



- Legend**
- PPP 1
 - PPP 2
 - PPP LOD
 - 8" Centerline
 - ▨ 8" Pipeline Maintenance Corridor
 - ▣ Stations
 - ~ Ephemeral Stream
 - ~ Intermittent Stream
 - ~ Perennial Stream
 - ⊞ Pond
 - ⊞ PEM Wetland
 - ⊞ PFO Wetland
 - ⊞ PSS Wetland
 - ⊞ Ch. 105 Floodways
 - ⊞ Waived Ch. 105 Floodways
 - ⊞ Ch. 106 Floodplain Fringe
 - Roads
 - ⊞ Sheet Boundary



**ME1 8" and 12" Overlap with the
Proposed Pennsylvania Pipeline
Dauphin County, PA.
50 of 50**

Prepared By: 	Date: 11/2016
-------------------------	--------------------------------

Base Map: ESRI ArcGIS Online, Roads from NRCS Geospatial Data Giveaway, 100-Year Floodplain from FEMA National Flood Hazard Layer, downloaded 09/2016.
Coordinate System: NAD 83 Stateplane, PA South, Feet

G:\GIS_files\PPP\GIS\WXD\CountyPermits\DauphinCounty\SitePlan_extramapsheet_2.mxd