

- Legend**
- PPP 1
  - PPP 2
  - Township Line
  - Sheet Boundary
  - Roads
  - - - County Boundary

**Mapset Legend**

- |                                    |                             |               |
|------------------------------------|-----------------------------|---------------|
| □ Sheet Boundary                   | □ Stations                  | □ Pond        |
| — Roads                            | — Ephemeral Stream          | □ PEM Wetland |
| --- PPP 1                          | — Intermittent Stream       | □ PFO Wetland |
| --- PPP 2                          | — Perennial Stream          | □ PSS Wetland |
| - - - 8" Centerline                | □ Ch. 105 Floodways         |               |
| □ 8" Pipeline Maintenance Corridor | □ Waived Ch. 105 Floodways  |               |
| □ PPP LOD                          | □ Ch. 106 Floodplain Fringe |               |



0 1 2 3 4 Miles


1 inch = 10,000 feet

**ME1 8" and 12" Overlap with the Proposed Pennsylvania Pipeline Huntingdon County, PA.**  
Sheet 1 of 1

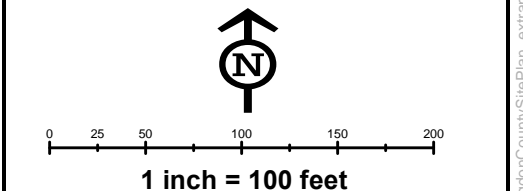
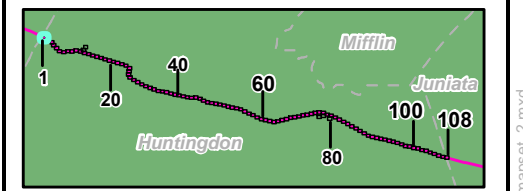
Prepared By: TETRA TECH	Date: 11/2016
----------------------------	------------------

Base Map: ESRI ArcGIS Online, Roads from NRCS Geospatial Data Giveaway, 100-Year Floodplain from FEMA National Flood Hazard Layer, downloaded 09/2016.  
Coordinate System: NAD 83 Stateplane, PA South, Feet

G:\GIS\_files\PPP\GIS\MXD\CountyPermits\HuntingdonCountyOverlap\SheetKey\_2.mxd



- Legend**
- PPP 1
  - PPP 2
  - PPP LOD
  - 8" Centerline
  - ▭ 8" Pipeline Maintenance Corridor
  - ▣ Stations
  - ~ Ephemeral Stream
  - ~ Intermittent Stream
  - ~ Perennial Stream
  - ▣ Pond
  - ▣ PEM Wetland
  - ▣ PFO Wetland
  - ▣ PSS Wetland
  - ▣ Ch. 105 Floodways
  - ▣ Waived Ch. 105 Floodways
  - ▣ Ch. 106 Floodplain Fringe
  - Roads
  - - - Sheet Boundary




**ME1 8" and 12" Overlap with the  
Proposed Pennsylvania Pipeline  
Huntingdon County, PA.  
1 of 108**

<b>Prepared By:</b> 	<b>Date:</b> <b>11/2016</b>
-------------------------	--------------------------------

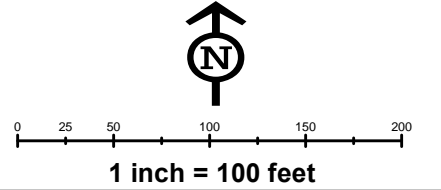
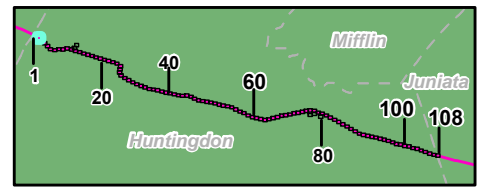
Base Map: ESRI ArcGIS Online, Roads from NRCS Geospatial Data Giveaway, 100-Year Floodplain from FEMA National Flood Hazard Layer, downloaded 09/2016.  
 Coordinate System: NAD 83 Stateplane, PA South, Feet

G:\GIS\files\PPP\GIS\MapDocs\CountyPermits\HuntingdonCounty\ShePlan\_extramapset\_2.mxd



**Legend**

- PPP 1
- PPP 2
- PPP LOD
- 8" Centerline
- 8" Pipeline Maintenance Corridor
- Stations
- ~ Ephemeral Stream
- ~ Intermittent Stream
- ~ Perennial Stream
- ~ Pond
- ~ PEM Wetland
- ~ PFO Wetland
- ~ PSS Wetland
- ~ Ch. 105 Floodways
- ~ Waived Ch. 105 Floodways
- ~ Ch. 106 Floodplain Fringe
- Roads
- Sheet Boundary

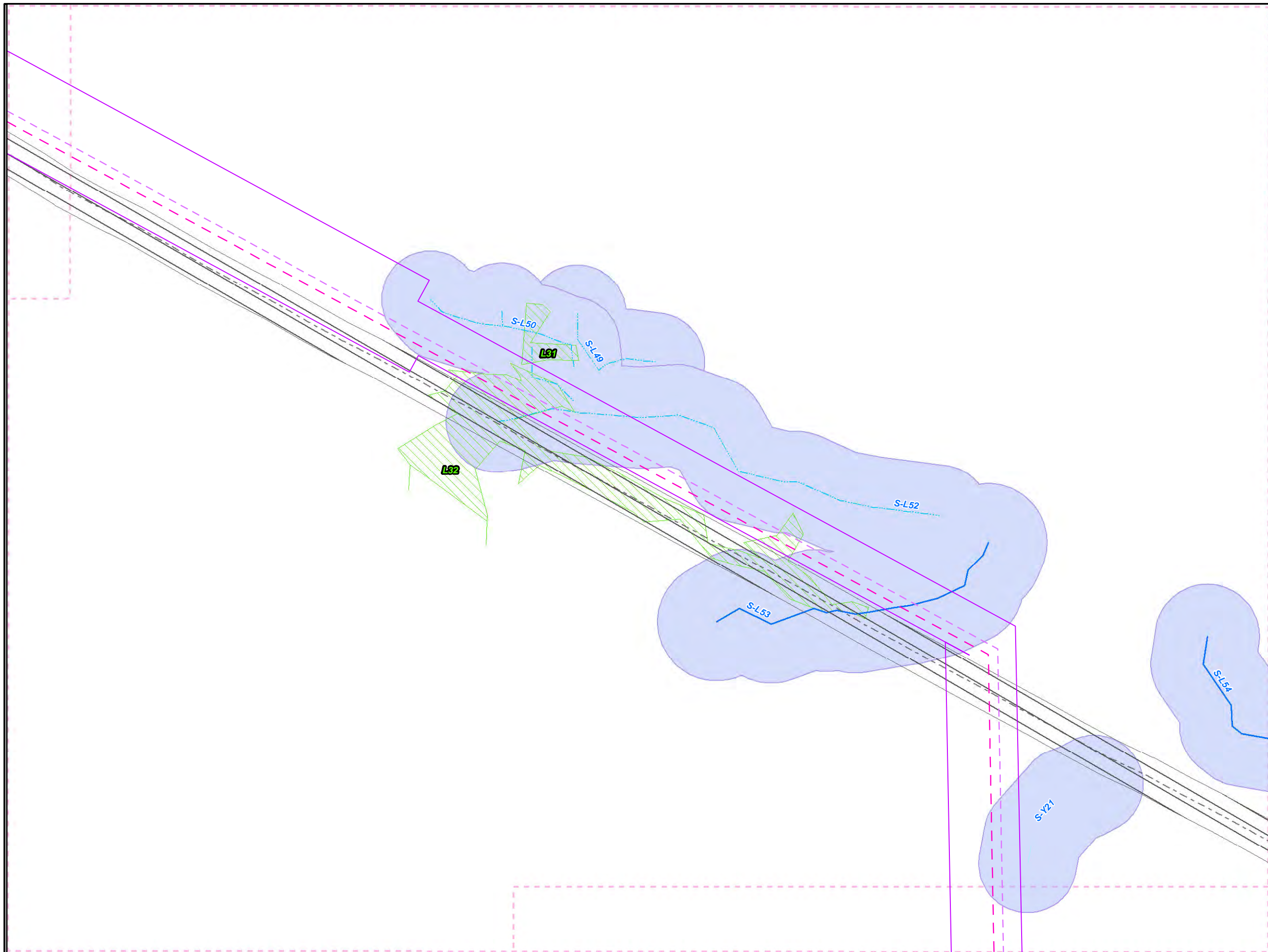


**ME1 8" and 12" Overlap with the  
Proposed Pennsylvania Pipeline  
Huntingdon County, PA.  
2 of 108**

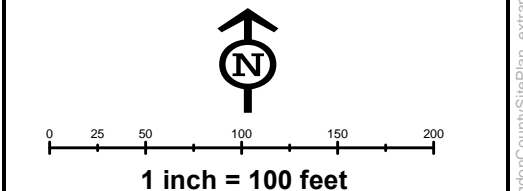
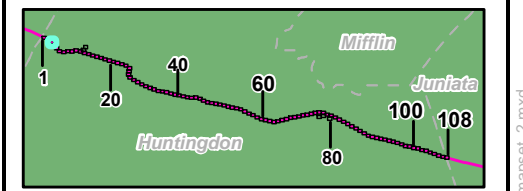
<b>Prepared By:</b> 	<b>Date:</b> <b>11/2016</b>
-------------------------	--------------------------------

Base Map: ESRI ArcGIS Online, Roads from NRCS Geospatial Data Giveaway, 100-Year Floodplain from FEMA National Flood Hazard Layer, downloaded 09/2016.  
Coordinate System: NAD 83 Stateplane, PA South, Feet

G:\GIS\_files\PPP\GIS\MapX\CountyPermits\HuntingdonCounty\ShePlan\_extramapset\_2.mxd



- Legend**
- PPP 1
  - PPP 2
  - PPP LOD
  - 8" Centerline
  - ▭ 8" Pipeline Maintenance Corridor
  - ▭ Stations
  - ~ Ephemeral Stream
  - ~ Intermittent Stream
  - ~ Perennial Stream
  - ▭ Pond
  - ▭ PEM Wetland
  - ▭ PFO Wetland
  - ▭ PSS Wetland
  - ▭ Ch. 105 Floodways
  - ▭ Waived Ch. 105 Floodways
  - ▭ Ch. 106 Floodplain Fringe
  - Roads
  - Sheet Boundary

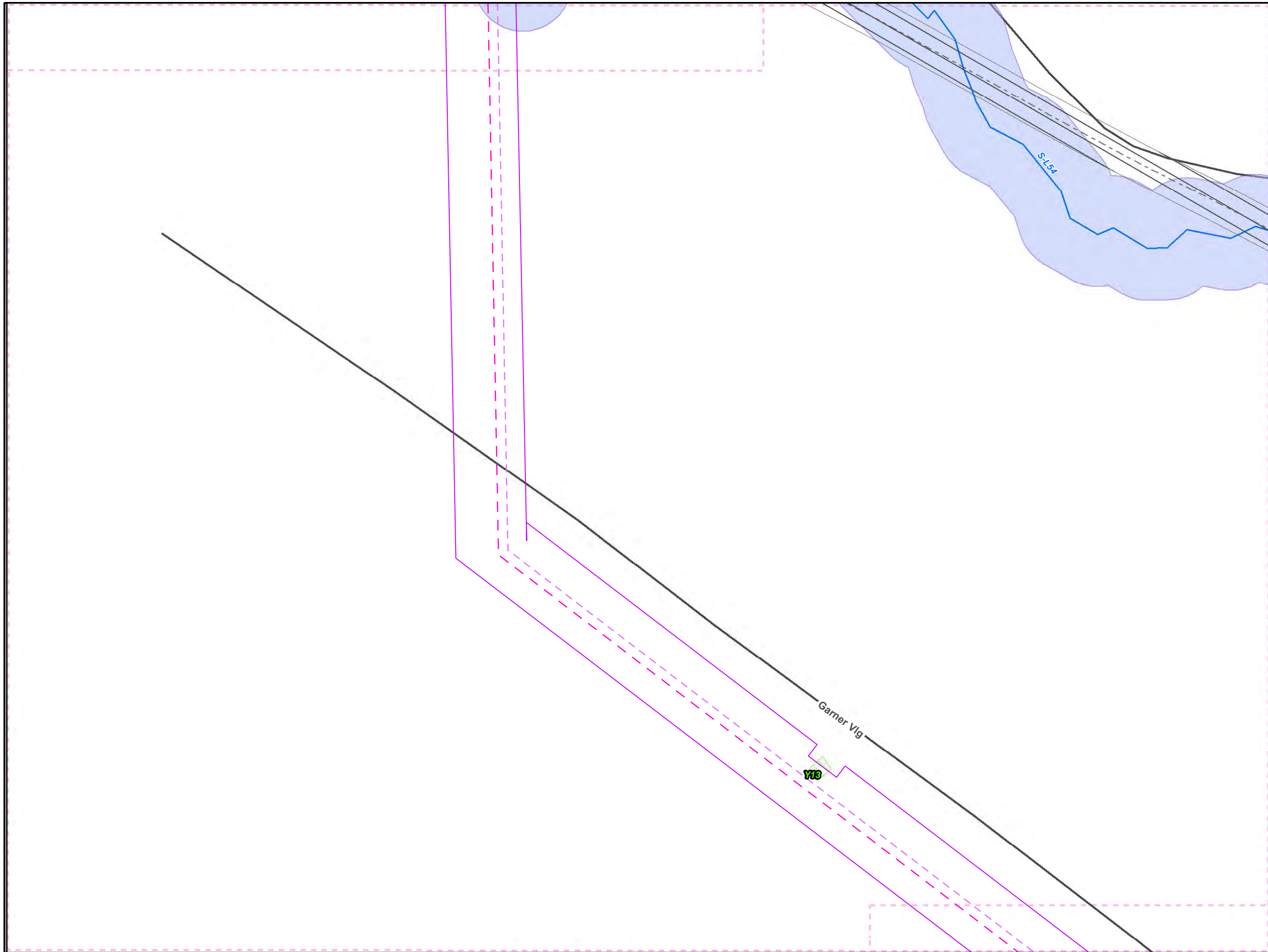


**ME 8" and 12" Overlap with the  
Proposed Pennsylvania Pipeline  
Huntingdon County, PA.  
3 of 108**

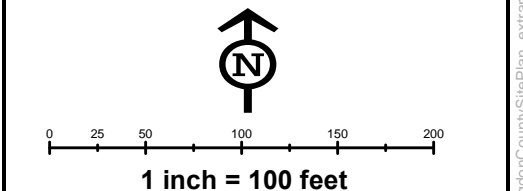
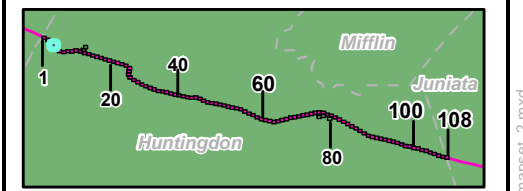
<b>Prepared By:</b> 	<b>Date:</b> <b>11/2016</b>
-------------------------	--------------------------------

Base Map: ESRI ArcGIS Online, Roads from NRCS Geospatial Data Giveaway, 100-Year Floodplain from FEMA National Flood Hazard Layer, downloaded 09/2016.  
Coordinate System: NAD 83 Stateplane, PA South, Feet

G:\GIS\_files\PPP\GIS\MXD\CountyPermits\HuntingdonCounty\ShePlan\_extramapset\_2.mxd



- Legend**
- PPP 1
  - PPP 2
  - PPP LOD
  - 8" Centerline
  - ▭ 8" Pipeline Maintenance Corridor
  - ▣ Stations
  - ~ Ephemeral Stream
  - ~ Intermittent Stream
  - ~ Perennial Stream
  - ▭ Pond
  - ▭ PEM Wetland
  - ▭ PFO Wetland
  - ▭ PSS Wetland
  - ▭ Ch. 105 Floodways
  - ▭ Waived Ch. 105 Floodways
  - ▭ Ch. 106 Floodplain Fringe
  - Roads
  - - - Sheet Boundary

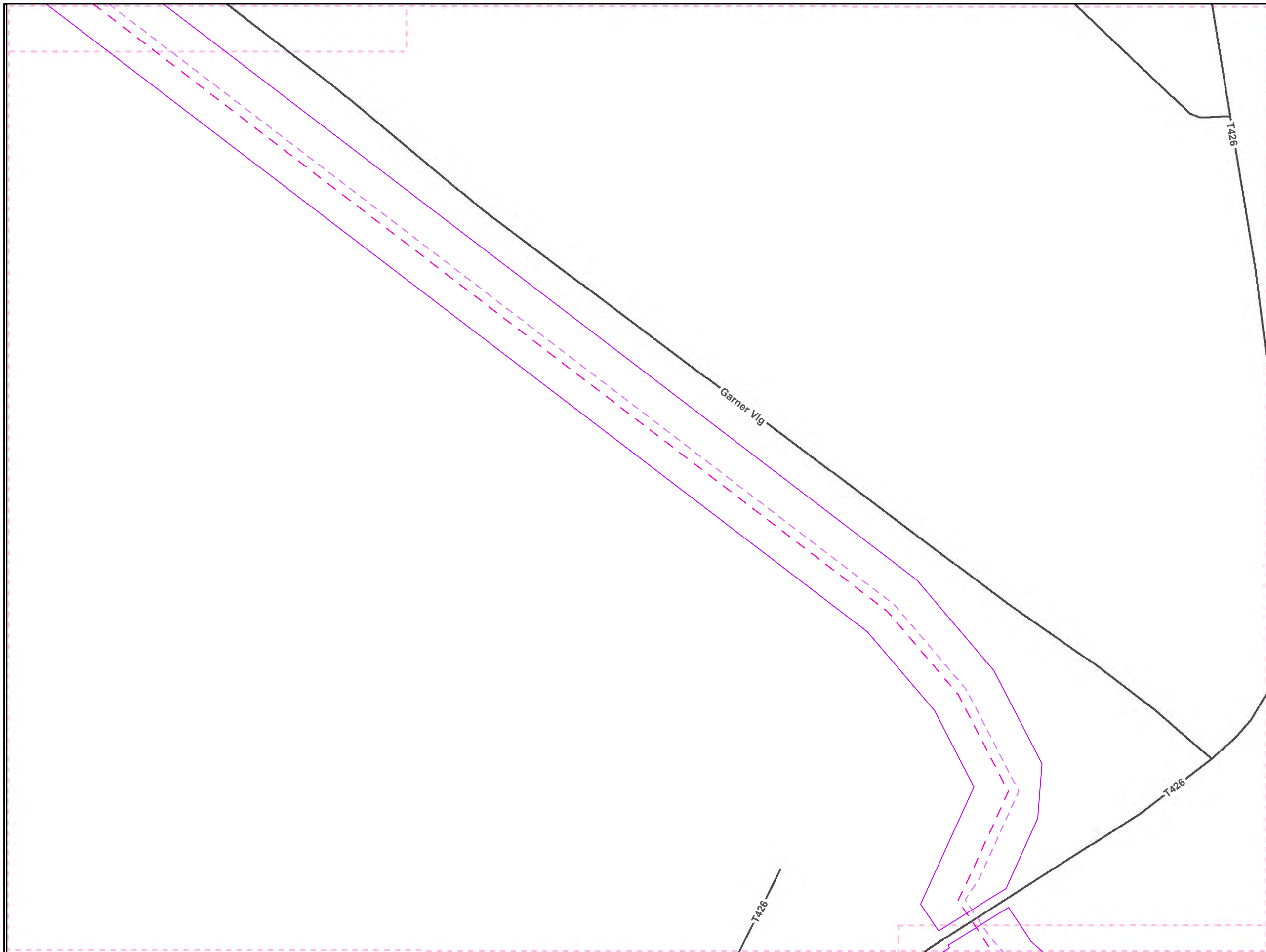


**ME1 8" and 12" Overlap with the Proposed Pennsylvania Pipeline  
Huntingdon County, PA.  
4 of 108**

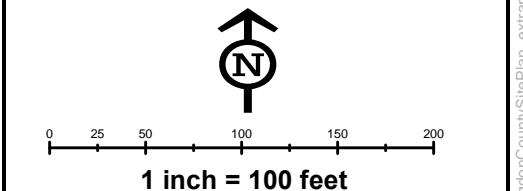
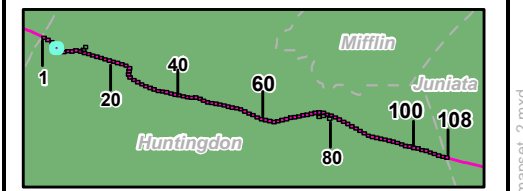
<b>Prepared By:</b> 	<b>Date:</b> 11/2016
--	-------------------------

Base Map: ESRI ArcGIS Online, Roads from NRCS Geospatial Data Giveaway, 100-Year Floodplain from FEMA National Flood Hazard Layer, downloaded 09/2016.  
Coordinate System: NAD 83 Stateplane, PA South, Feet

G:\GIS\_files\PPP\GIS\MapDocs\CountyPermits\HuntingdonCounty\SheetPlan\_extramapset\_C\_z.mxd



- Legend**
- PPP 1
  - PPP 2
  - PPP LOD
  - 8" Centerline
  - ▨ 8" Pipeline Maintenance Corridor
  - ▣ Stations
  - ~ Ephemeral Stream
  - ~ Intermittent Stream
  - ~ Perennial Stream
  - ▣ Pond
  - ▣ PEM Wetland
  - ▣ PFO Wetland
  - ▣ PSS Wetland
  - ▣ Ch. 105 Floodways
  - ▣ Waived Ch. 105 Floodways
  - ▣ Ch. 106 Floodplain Fringe
  - Roads
  - - - Sheet Boundary

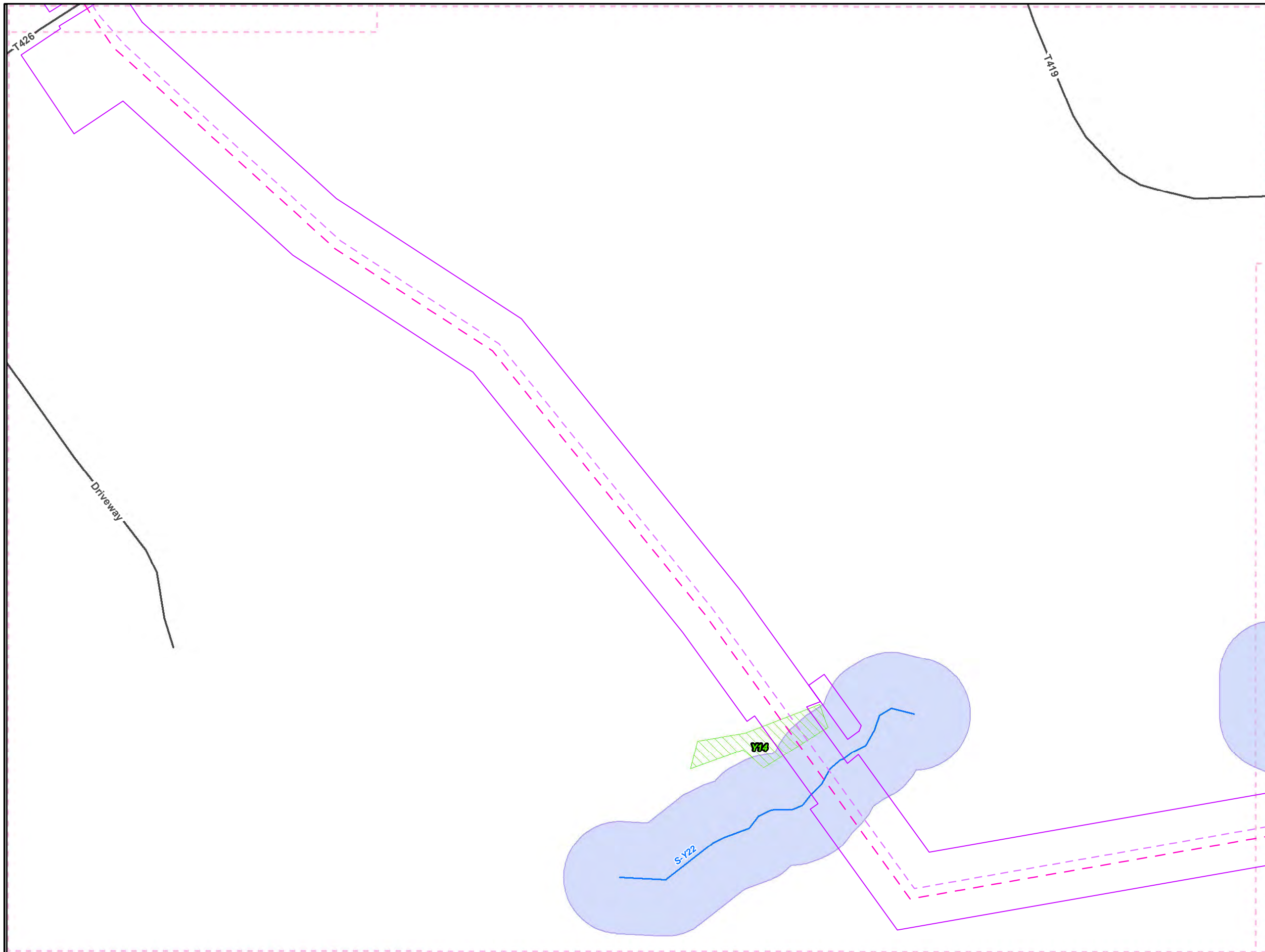


**ME1 8" and 12" Overlap with the  
Proposed Pennsylvania Pipeline  
Huntingdon County, PA.  
5 of 108**

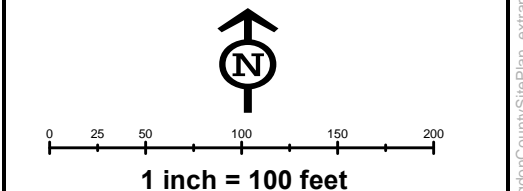
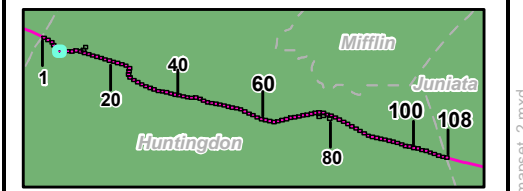
<b>Prepared By:</b> 	<b>Date:</b> <b>11/2016</b>
-------------------------	--------------------------------

Base Map: ESRI ArcGIS Online, Roads from NRCS Geospatial Data Giveaway, 100-Year Floodplain from FEMA National Flood Hazard Layer, downloaded 09/2016.  
 Coordinate System: NAD 83 Stateplane, PA South, Feet

G:\GIS\_files\PPP\GIS\MapDocs\CountyPermits\HuntingdonCounty\SitePlan\_extramapset\_2.mxd



- Legend**
- PPP 1
  - PPP 2
  - PPP LOD
  - 8" Centerline
  - ▭ 8" Pipeline Maintenance Corridor
  - ▣ Stations
  - ~ Ephemeral Stream
  - ~ Intermittent Stream
  - ~ Perennial Stream
  - ▭ Pond
  - ▭ PEM Wetland
  - ▭ PFO Wetland
  - ▭ PSS Wetland
  - ▭ Ch. 105 Floodways
  - ▭ Waived Ch. 105 Floodways
  - ▭ Ch. 106 Floodplain Fringe
  - Roads
  - - - Sheet Boundary

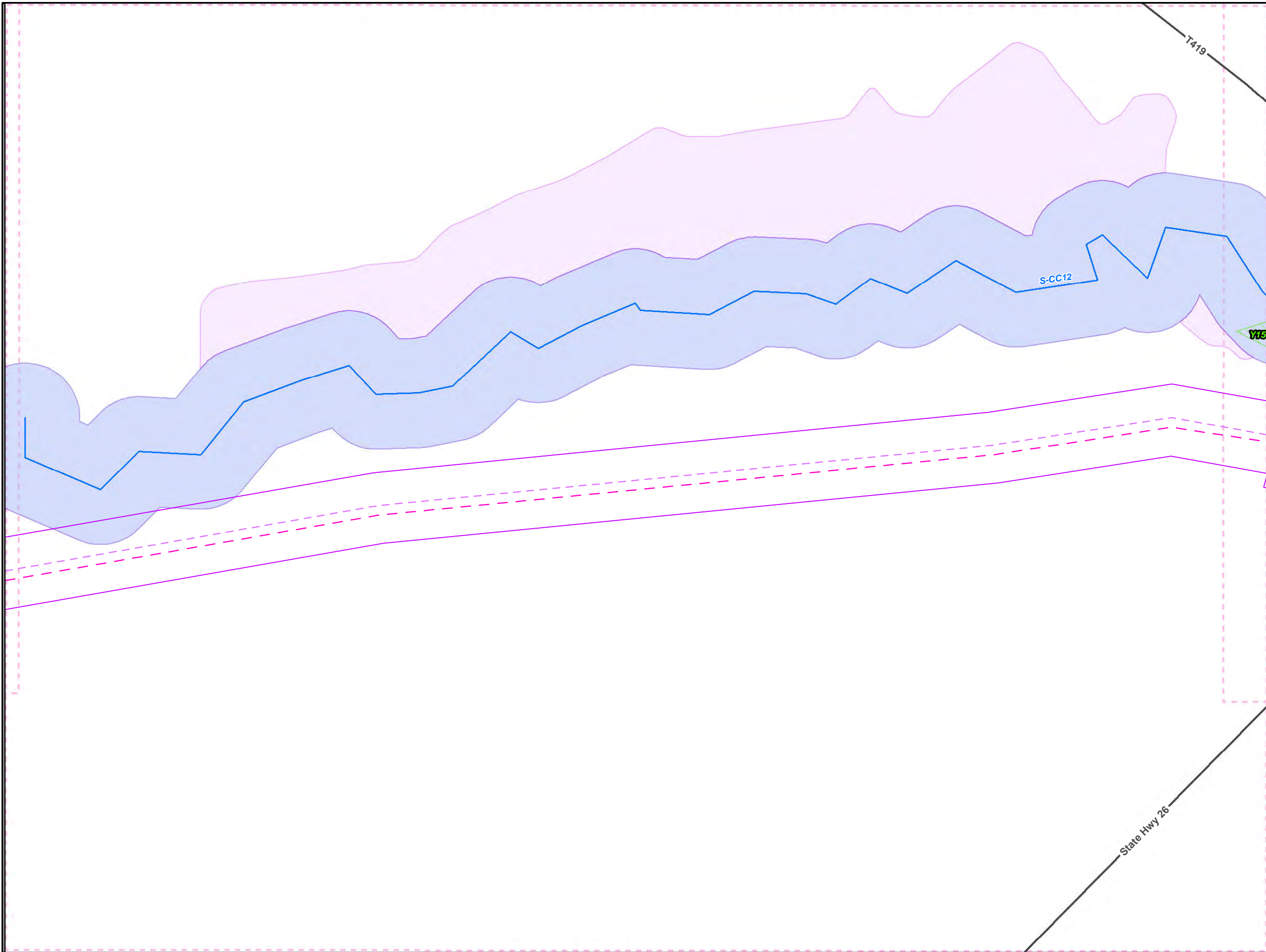


**ME1 8" and 12" Overlap with the Proposed Pennsylvania Pipeline Huntingdon County, PA.**  
 6 of 108

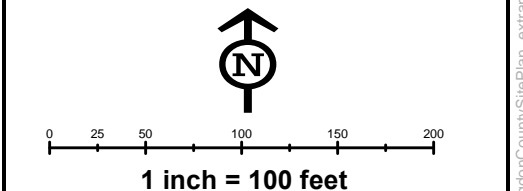
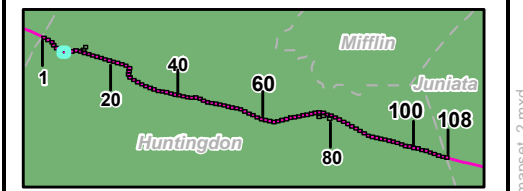
Prepared By:	Date:
TETRA TECH	11/2016

Base Map: ESRI ArcGIS Online, Roads from NRCS Geospatial Data Giveaway, 100-Year Floodplain from FEMA National Flood Hazard Layer, downloaded 09/2016.  
 Coordinate System: NAD 83 Stateplane, PA South, Feet

G:\GIS\_files\PPP\GIS\MXD\CountyPermits\HuntingdonCounty\ShePlan\_extramapset\_2.mxd



- Legend**
- PPP 1
  - PPP 2
  - PPP LOD
  - 8" Centerline
  - ▨ 8" Pipeline Maintenance Corridor
  - ▣ Stations
  - ~ Ephemeral Stream
  - ~ Intermittent Stream
  - ~ Perennial Stream
  - ▭ Pond
  - ▭ PEM Wetland
  - ▭ PFO Wetland
  - ▭ PSS Wetland
  - ▭ Ch. 105 Floodways
  - ▭ Waived Ch. 105 Floodways
  - ▭ Ch. 106 Floodplain Fringe
  - Roads
  - Sheet Boundary

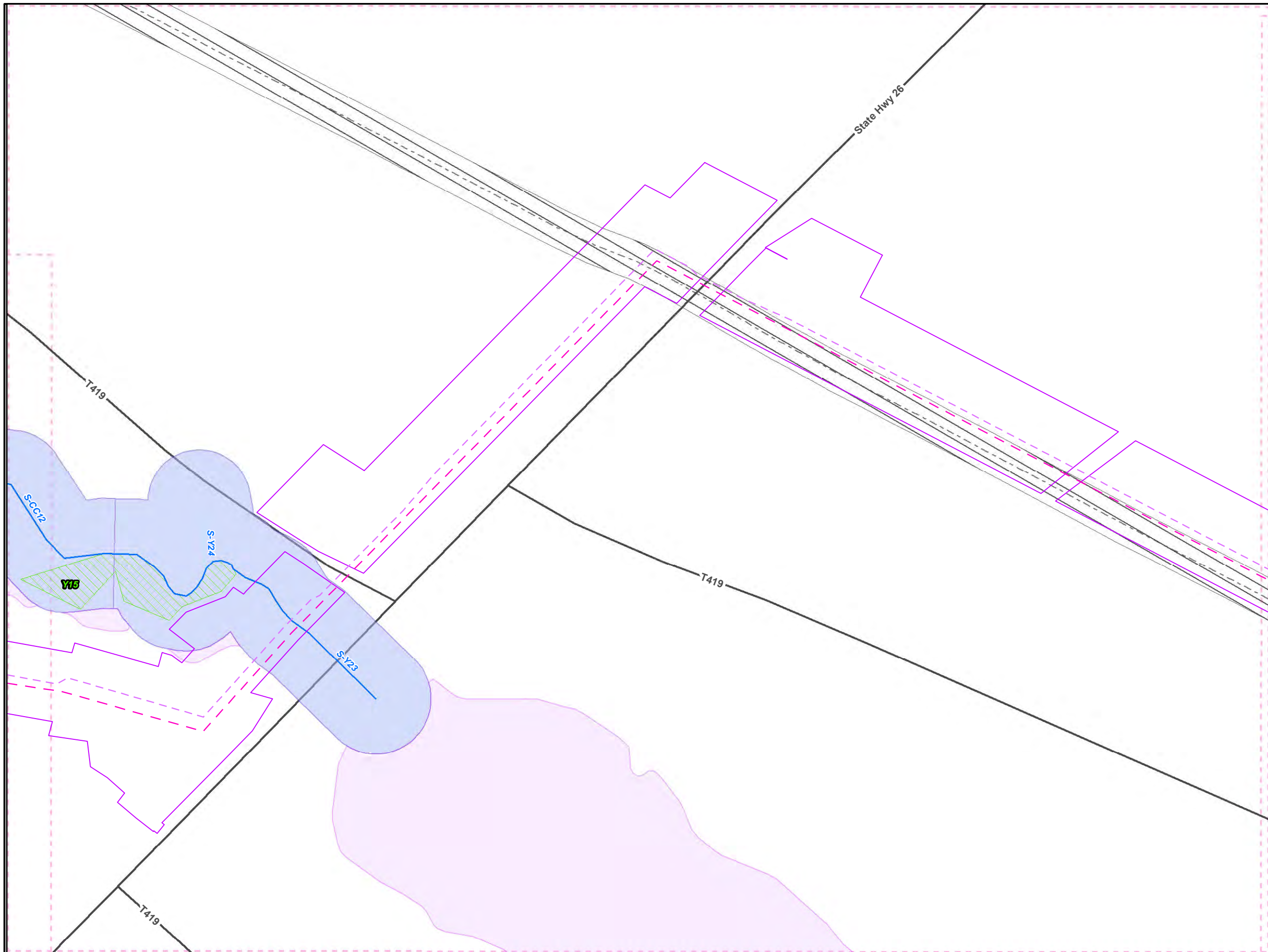


**ME1 8" and 12" Overlap with the  
Proposed Pennsylvania Pipeline  
Huntingdon County, PA.  
7 of 108**

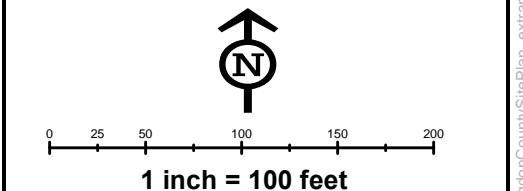
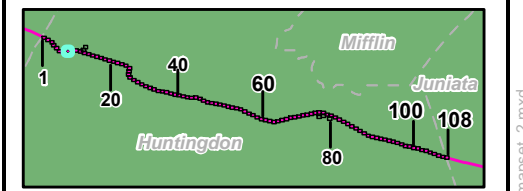
<b>Prepared By:</b> 	<b>Date:</b> <b>11/2016</b>
-------------------------	--------------------------------

Base Map: ESRI ArcGIS Online, Roads from NRCS Geospatial Data Giveaway, 100-Year Floodplain from FEMA National Flood Hazard Layer, downloaded 09/2016.  
Coordinate System: NAD 83 Stateplane, PA South, Feet

G:\GIS\files\PPP\GIS\MXD\CountyPermits\HuntingdonCounty\ShePlan\_extramapset\_2.mxd



- Legend**
- PPP 1
  - PPP 2
  - PPP LOD
  - - - 8" Centerline
  - ▭ 8" Pipeline Maintenance Corridor
  - ▣ Stations
  - ~ Ephemeral Stream
  - ~ Intermittent Stream
  - ~ Perennial Stream
  - ▨ Pond
  - ▨ PEM Wetland
  - ▨ PFO Wetland
  - ▨ PSS Wetland
  - ▨ Ch. 105 Floodways
  - ▨ Waived Ch. 105 Floodways
  - ▨ Ch. 106 Floodplain Fringe
  - Roads
  - - - Sheet Boundary

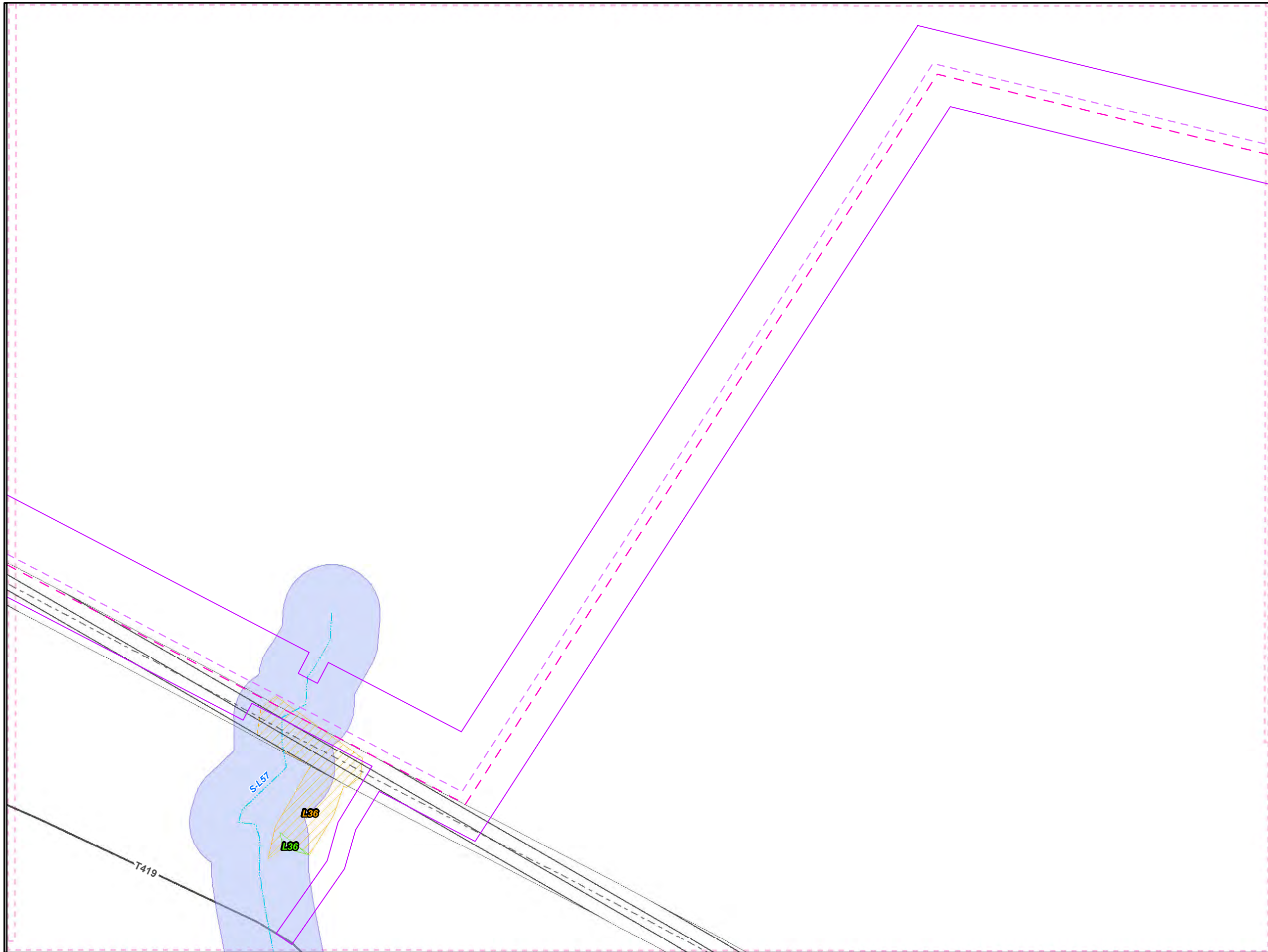


**ME1 8" and 12" Overlap with the Proposed Pennsylvania Pipeline  
Huntingdon County, PA.  
8 of 108**

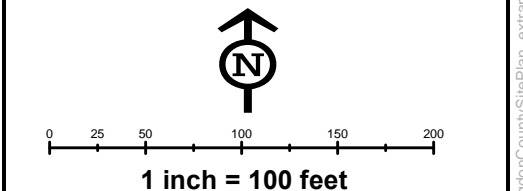
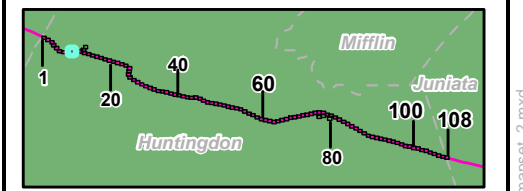
<b>Prepared By:</b> 	<b>Date:</b> 11/2016
--	-------------------------

Base Map: ESRI ArcGIS Online, Roads from NRCS Geospatial Data Giveaway, 100-Year Floodplain from FEMA National Flood Hazard Layer, downloaded 09/2016.  
Coordinate System: NAD 83 Stateplane, PA South, Feet

G:\GIS\PPP\GIS\MXD\CountyPermits\HuntingdonCounty\ShePlan\_extramapset\_2.mxd



- Legend**
- PPP 1
  - PPP 2
  - PPP LOD
  - - - 8" Centerline
  - ▨ 8" Pipeline Maintenance Corridor
  - ▣ Stations
  - ~ Ephemeral Stream
  - ~ Intermittent Stream
  - ~ Perennial Stream
  - ▨ Pond
  - ▨ PEM Wetland
  - ▨ PFO Wetland
  - ▨ PSS Wetland
  - ▨ Ch. 105 Floodways
  - ▨ Waived Ch. 105 Floodways
  - ▨ Ch. 106 Floodplain Fringe
  - Roads
  - - - Sheet Boundary




**ME1 8" and 12" Overlap with the  
Proposed Pennsylvania Pipeline  
Huntingdon County, PA.  
9 of 108**

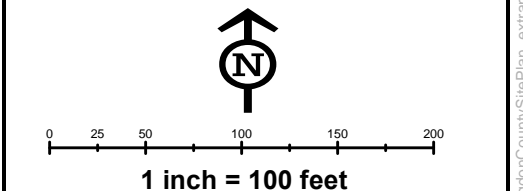
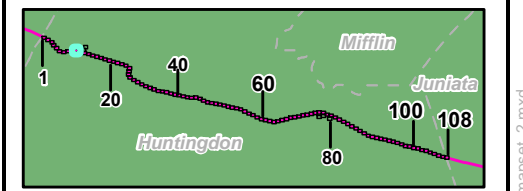
<b>Prepared By:</b> 	<b>Date:</b> 11/2016
--	-------------------------

Base Map: ESRI ArcGIS Online, Roads from NRCS Geospatial Data Giveaway, 100-Year Floodplain from FEMA National Flood Hazard Layer, downloaded 09/2016.  
Coordinate System: NAD 83 Stateplane, PA South, Feet

G:\GIS\files\PPP\GIS\MapDocs\CountyPermits\Huntingdon\County\ShePlan\_extramapset\_2.mxd



- Legend**
- PPP 1
  - PPP 2
  - PPP LOD
  - 8" Centerline
  - ▨ 8" Pipeline Maintenance Corridor
  - ▣ Stations
  - ~ Ephemeral Stream
  - - - Intermittent Stream
  - ~ Perennial Stream
  - ▨ Pond
  - ▨ PEM Wetland
  - ▨ PFO Wetland
  - ▨ PSS Wetland
  - ▨ Ch. 105 Floodways
  - ▨ Waived Ch. 105 Floodways
  - ▨ Ch. 106 Floodplain Fringe
  - Roads
  - ▭ Sheet Boundary

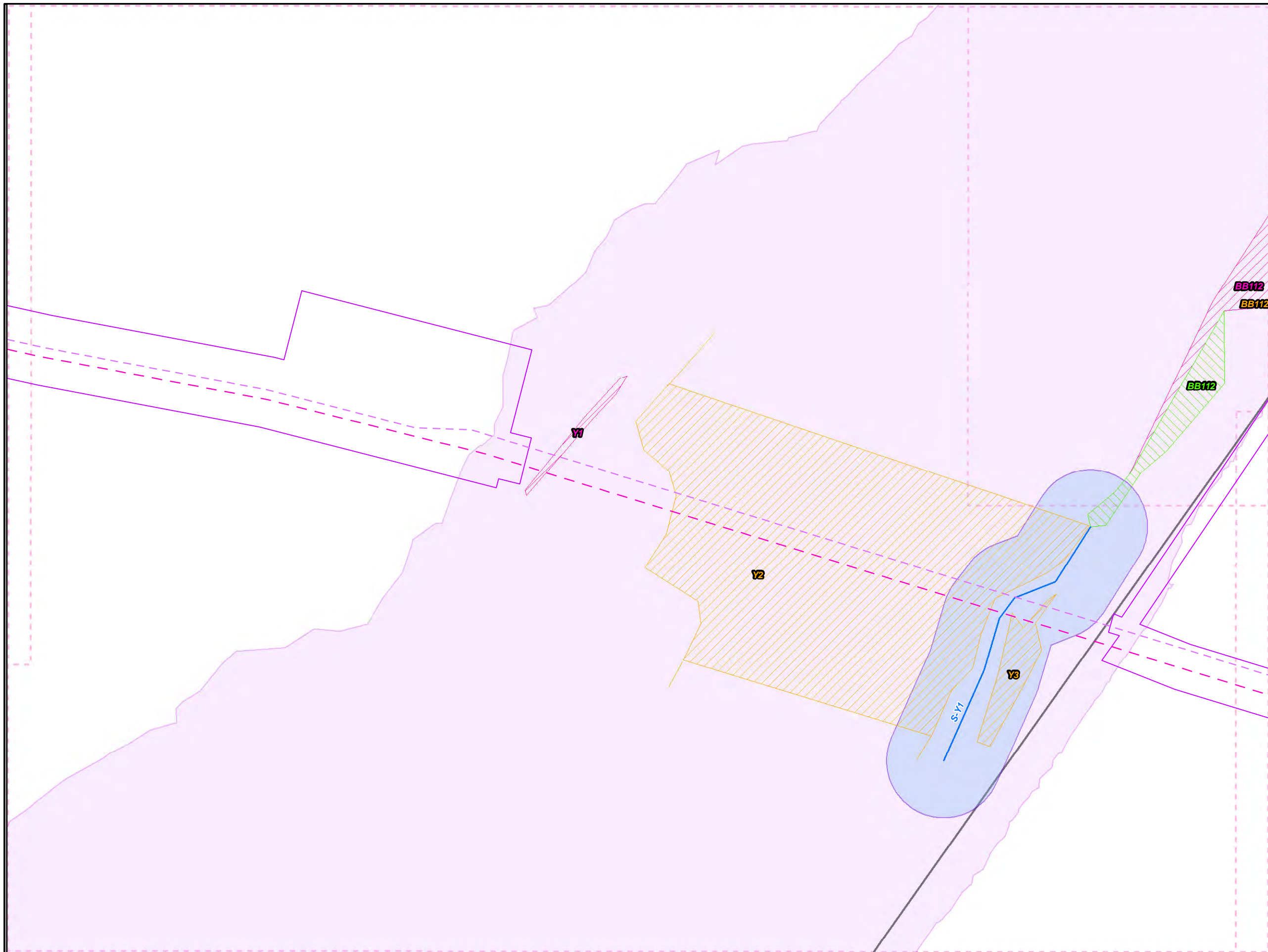


**ME1 8" and 12" Overlap with the  
Proposed Pennsylvania Pipeline  
Huntingdon County, PA.  
10 of 108**

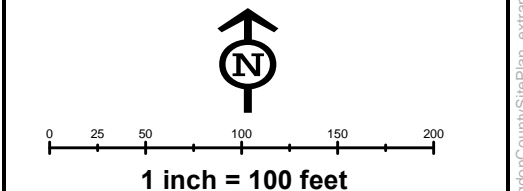
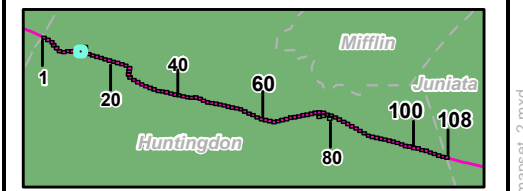
<b>Prepared By:</b> 	<b>Date:</b> 11/2016
--	-------------------------

Base Map: ESRI ArcGIS Online, Roads from NRCS Geospatial Data Giveaway, 100-Year Floodplain from FEMA National Flood Hazard Layer, downloaded 09/2016.  
Coordinate System: NAD 83 Stateplane, PA South, Feet

G:\GIS\PPP\GIS\MapX\CountyPermits\HuntingdonCounty\SheetPlan\_extramapset\_2.mxd



- Legend**
- PPP 1
  - PPP 2
  - PPP LOD
  - - - 8" Centerline
  - 8" Pipeline Maintenance Corridor
  - Stations
  - ~ ~ ~ Ephemeral Stream
  - ~ ~ ~ Intermittent Stream
  - ~ ~ ~ Perennial Stream
  - Pond
  - PEM Wetland
  - PFO Wetland
  - PSS Wetland
  - ~ ~ ~ Ch. 105 Floodways
  - ~ ~ ~ Waived Ch. 105 Floodways
  - ~ ~ ~ Ch. 106 Floodplain Fringe
  - Roads
  - Sheet Boundary

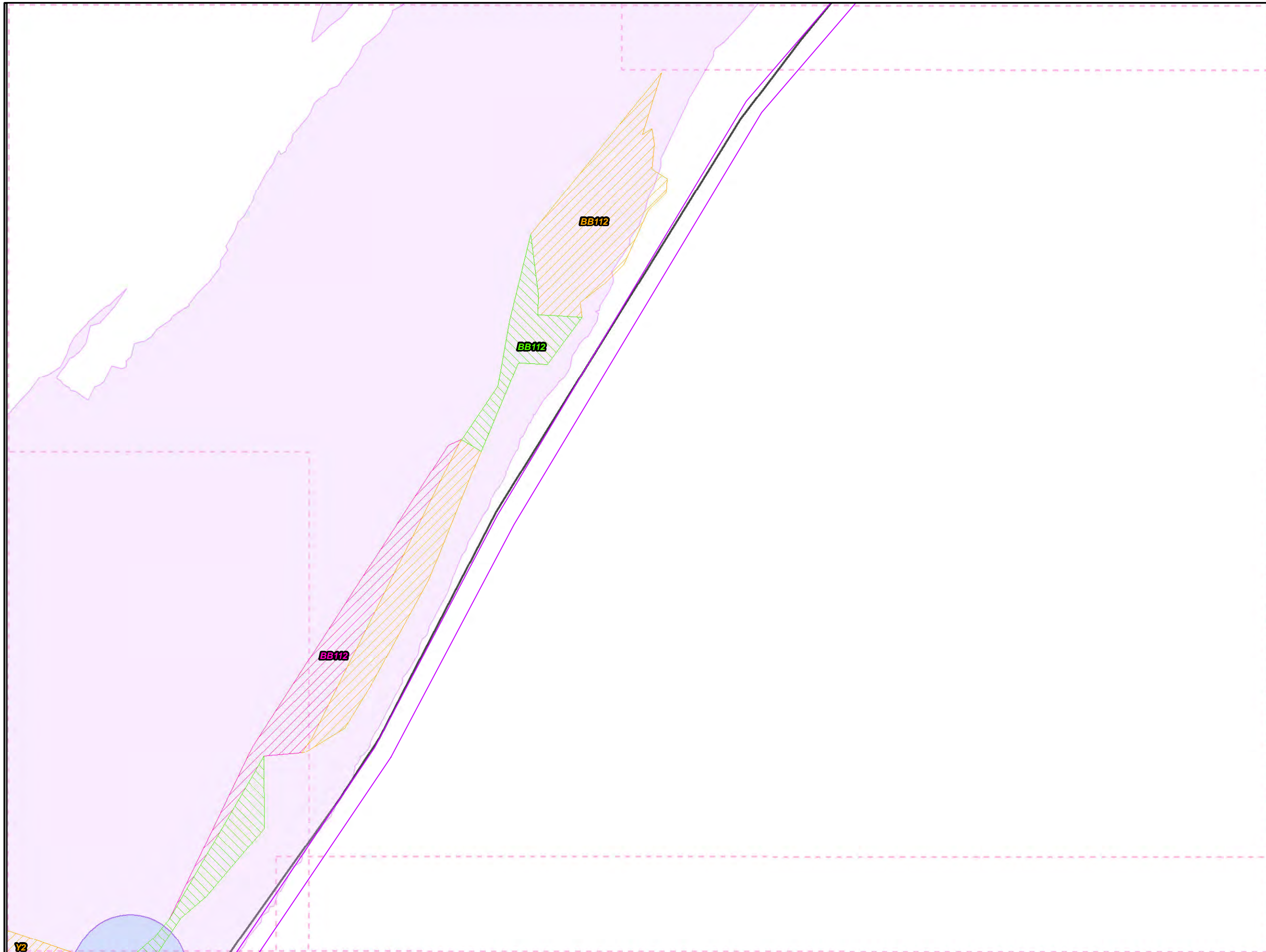


**ME1 8" and 12" Overlap with the  
Proposed Pennsylvania Pipeline  
Huntingdon County, PA.  
11 of 108**

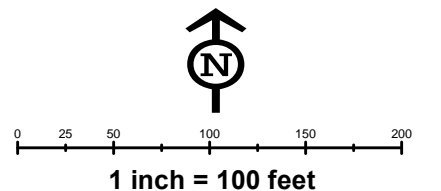
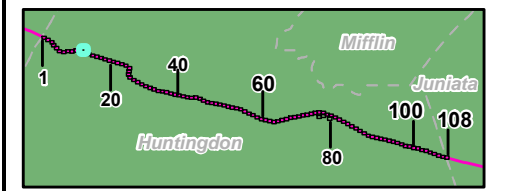
<b>Prepared By:</b> 	<b>Date:</b> <b>11/2016</b>
-------------------------	--------------------------------

Base Map: ESRI ArcGIS Online, Roads from NRCS Geospatial Data Giveaway, 100-Year Floodplain from FEMA National Flood Hazard Layer, downloaded 09/2016.  
 Coordinate System: NAD 83 Stateplane, PA South, Feet

G:\GIS\_files\PPP\GIS\MXD\CountyPermits\HuntingdonCounty\ShePlan\_extramapset\_2.mxd



- Legend**
- PPP 1
  - PPP 2
  - PPP LOD
  - 8" Centerline
  - ▨ 8" Pipeline Maintenance Corridor
  - ▣ Stations
  - ~ Ephemeral Stream
  - ~ Intermittent Stream
  - ~ Perennial Stream
  - ▭ Pond
  - ▭ PEM Wetland
  - ▭ PFO Wetland
  - ▭ PSS Wetland
  - ▭ Ch. 105 Floodways
  - ▭ Waived Ch. 105 Floodways
  - ▭ Ch. 106 Floodplain Fringe
  - Roads
  - - - Sheet Boundary

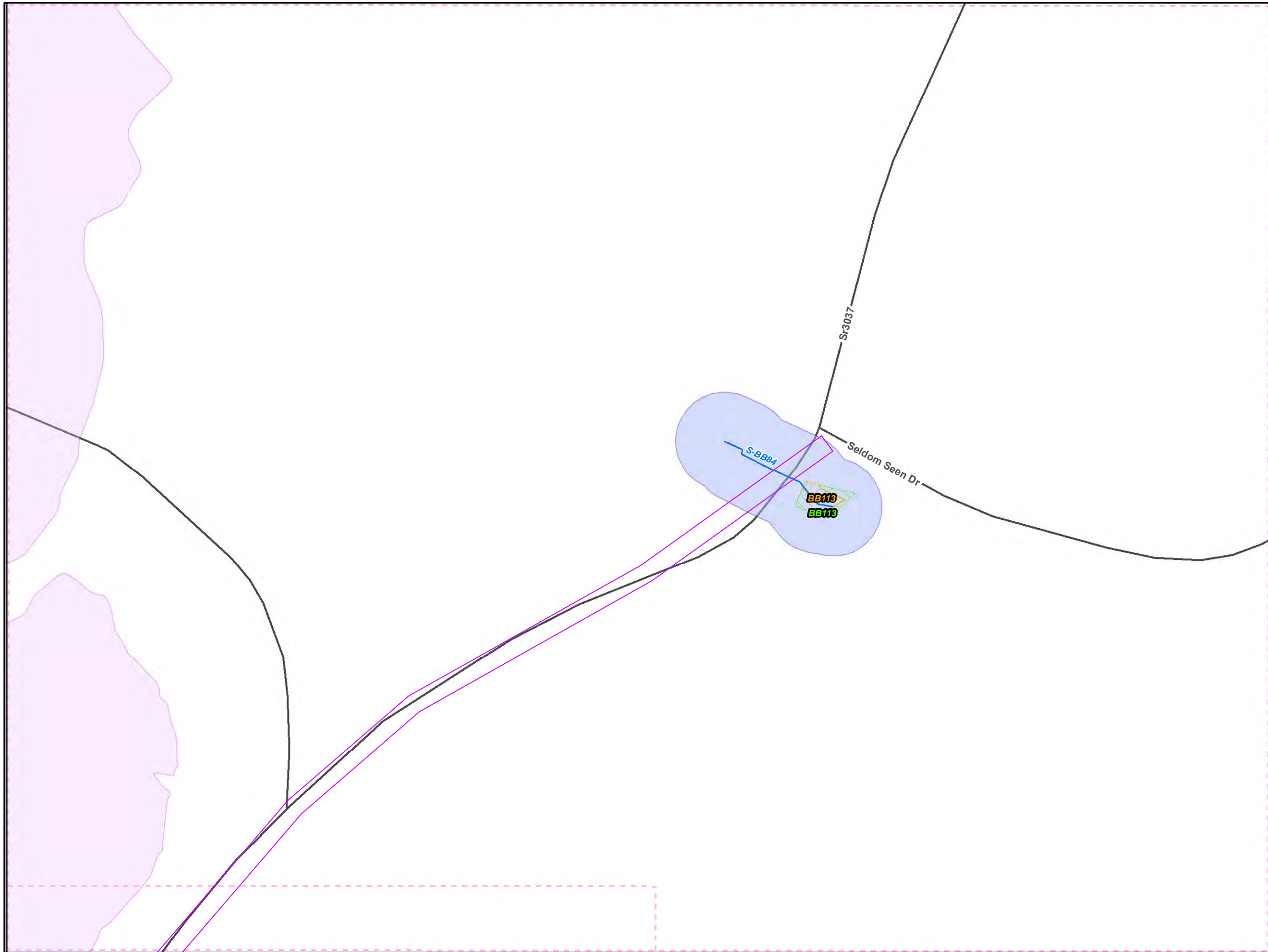


**ME1 8" and 12" Overlap with the  
Proposed Pennsylvania Pipeline  
Huntingdon County, PA.  
12 of 108**

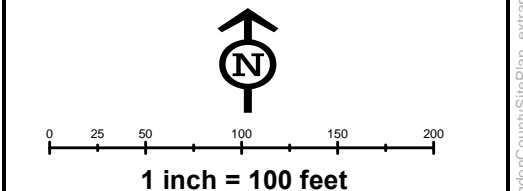
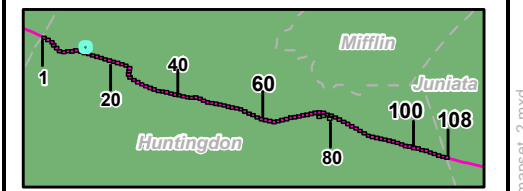
<b>Prepared By:</b> 	<b>Date:</b> <b>11/2016</b>
-------------------------	--------------------------------

Base Map: ESRI ArcGIS Online, Roads from NRCS Geospatial Data Giveaway, 100-Year Floodplain from FEMA National Flood Hazard Layer, downloaded 09/2016.  
Coordinate System: NAD 83 Stateplane, PA South, Feet

G:\GIS\files\PPP\GIS\MapDocs\CountyPermits\HuntingdonCounty\SitePlan\_extramapset\_2.mxd



- Legend**
- PPP 1
  - PPP 2
  - PPP LOD
  - 8" Centerline
  - ▭ 8" Pipeline Maintenance Corridor
  - ▣ Stations
  - ~ Ephemeral Stream
  - ~ Intermittent Stream
  - ~ Perennial Stream
  - ▣ Pond
  - ▣ PEM Wetland
  - ▣ PFO Wetland
  - ▣ PSS Wetland
  - ▣ Ch. 105 Floodways
  - ▣ Waived Ch. 105 Floodways
  - ▣ Ch. 106 Floodplain Fringe
  - Roads
  - - - Sheet Boundary

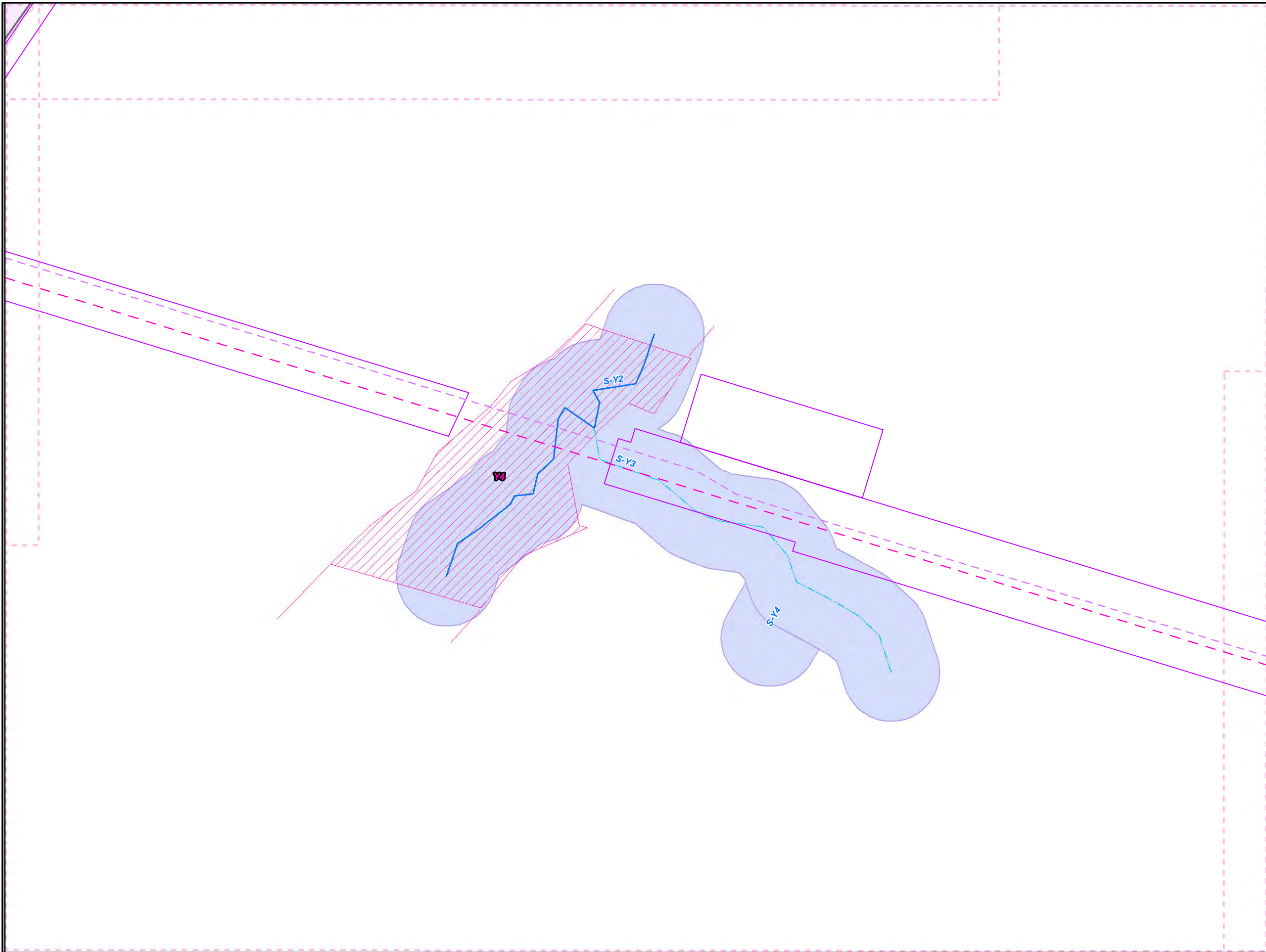


**ME1 8" and 12" Overlap with the  
Proposed Pennsylvania Pipeline  
Huntingdon County, PA.  
13 of 108**

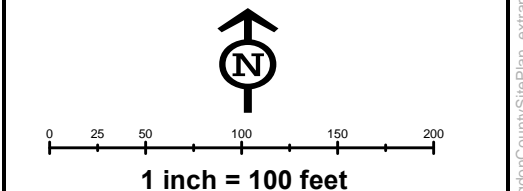
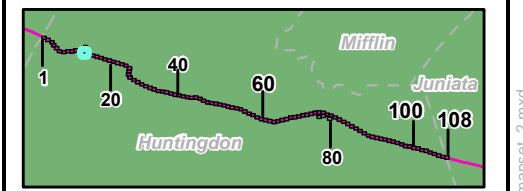
<b>Prepared By:</b> 	<b>Date:</b> <b>11/2016</b>
-------------------------	--------------------------------

Base Map: ESRI ArcGIS Online, Roads from NRCS Geospatial Data Giveaway, 100-Year Floodplain from FEMA National Flood Hazard Layer, downloaded 09/2016.  
 Coordinate System: NAD 83 Stateplane, PA South, Feet

G:\GIS\files\PPP\GIS\MXD\CountyPermits\HuntingdonCounty\SheetPlan\_extramapset\_2.mxd



- Legend**
- PPP 1
  - PPP 2
  - PPP LOD
  - 8" Centerline
  - ▨ 8" Pipeline Maintenance Corridor
  - ▣ Stations
  - ~ Ephemeral Stream
  - ~ Intermittent Stream
  - ~ Perennial Stream
  - ▨ Pond
  - ▨ PEM Wetland
  - ▨ PFO Wetland
  - ▨ PSS Wetland
  - ▨ Ch. 105 Floodways
  - ▨ Waived Ch. 105 Floodways
  - ▨ Ch. 106 Floodplain Fringe
  - Roads
  - - - Sheet Boundary




**ME1 8" and 12" Overlap with the Proposed Pennsylvania Pipeline  
Huntingdon County, PA.  
14 of 108**

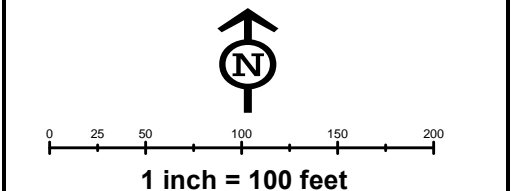
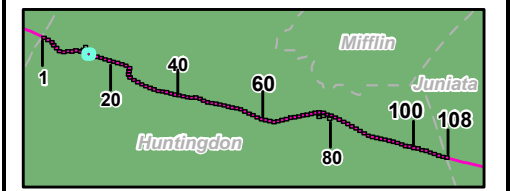
<b>Prepared By:</b> 	<b>Date:</b> 11/2016
--	-------------------------

Base Map: ESRI ArcGIS Online, Roads from NRCS Geospatial Data Giveaway, 100-Year Floodplain from FEMA National Flood Hazard Layer, downloaded 09/2016.  
Coordinate System: NAD 83 Stateplane, PA South, Feet

G:\GIS\_files\PPP\GIS\MapX\CountyPermits\HuntingdonCounty\SheetPlan\_extramapset\_2.mxd



- Legend**
- PPP 1
  - PPP 2
  - PPP LOD
  - 8" Centerline
  - ▭ 8" Pipeline Maintenance Corridor
  - ▣ Stations
  - ~ Ephemeral Stream
  - ~ Intermittent Stream
  - ~ Perennial Stream
  - ▭ Pond
  - ▭ PEM Wetland
  - ▭ PFO Wetland
  - ▭ PSS Wetland
  - ▭ Ch. 105 Floodways
  - ▭ Waived Ch. 105 Floodways
  - ▭ Ch. 106 Floodplain Fringe
  - Roads
  - Sheet Boundary

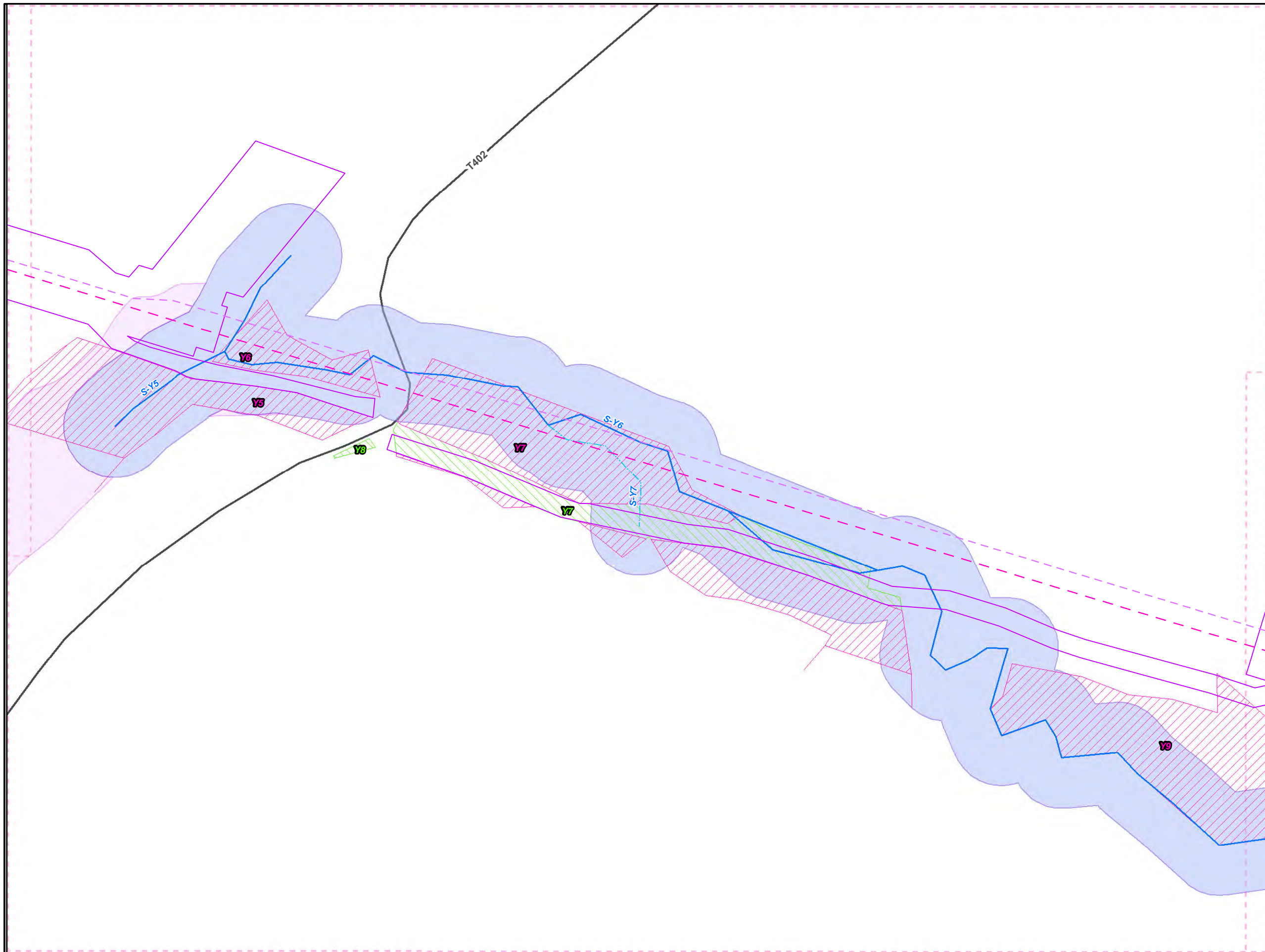


**ME1 8" and 12" Overlap with the  
Proposed Pennsylvania Pipeline  
Huntingdon County, PA.  
15 of 108**

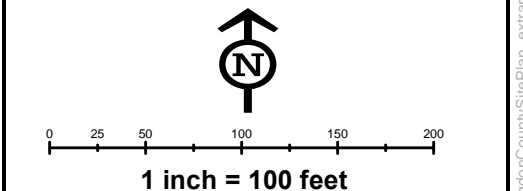
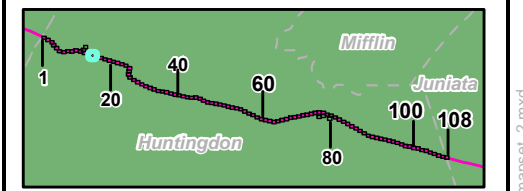
<b>Prepared By:</b> 	<b>Date:</b> 11/2016
--	-------------------------

Base Map: ESRI ArcGIS Online, Roads from NRCS Geospatial Data Giveaway, 100-Year Floodplain from FEMA National Flood Hazard Layer, downloaded 09/2016.  
Coordinate System: NAD 83 Stateplane, PA South, Feet

G:\GIS\files\PPP\GIS\MapX\CountyPermits\HuntingdonCounty\SheetPlan\_extramapset\_2.mxd



- Legend**
- PPP 1
  - PPP 2
  - PPP LOD
  - 8" Centerline
  - ▨ 8" Pipeline Maintenance Corridor
  - ▣ Stations
  - ~ Ephemeral Stream
  - ~ Intermittent Stream
  - ~ Perennial Stream
  - ▨ Pond
  - ▨ PEM Wetland
  - ▨ PFO Wetland
  - ▨ PSS Wetland
  - ▨ Ch. 105 Floodways
  - ▨ Waived Ch. 105 Floodways
  - ▨ Ch. 106 Floodplain Fringe
  - Roads
  - Sheet Boundary

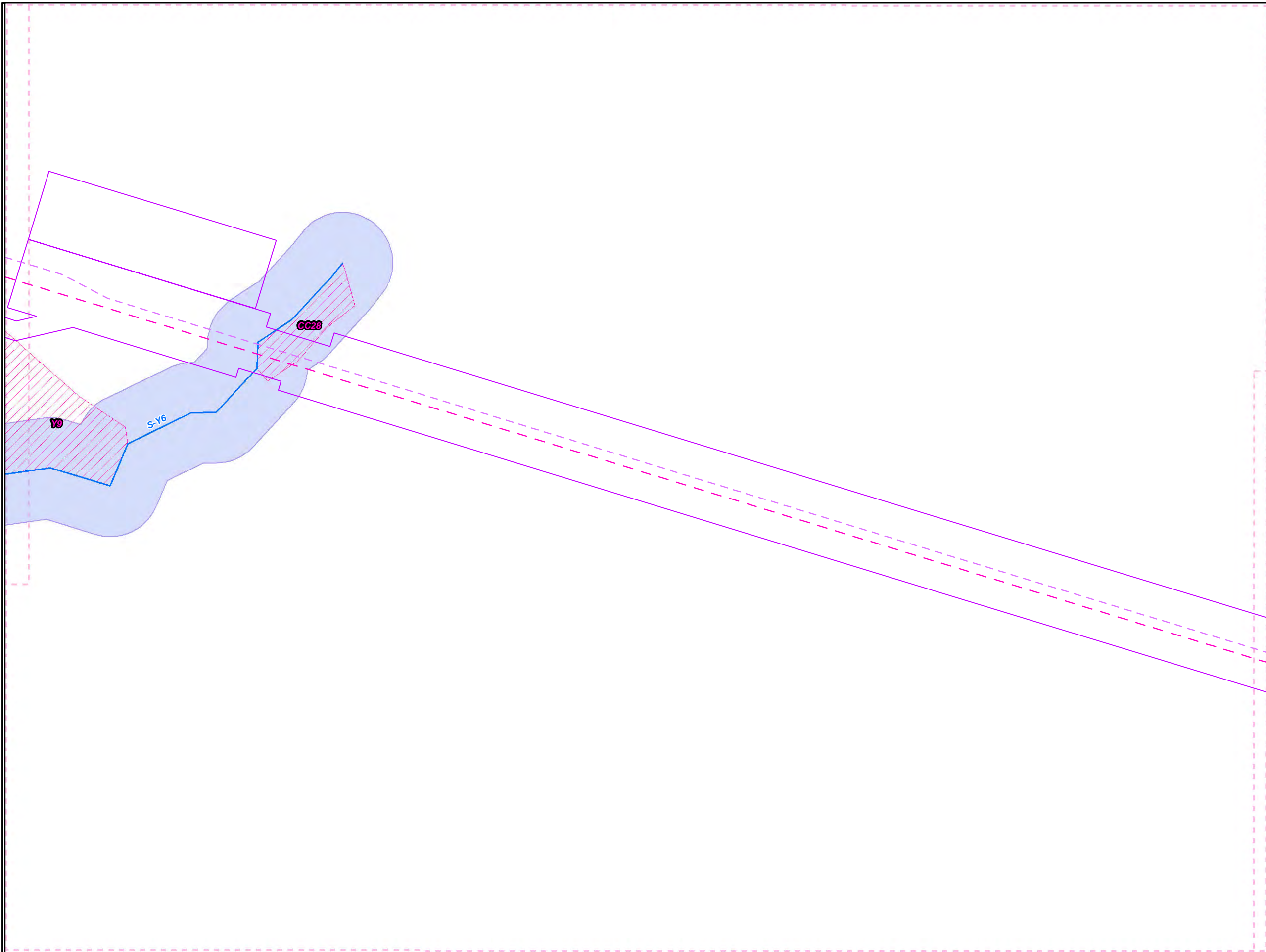


**ME1 8" and 12" Overlap with the  
Proposed Pennsylvania Pipeline  
Huntingdon County, PA.  
16 of 108**

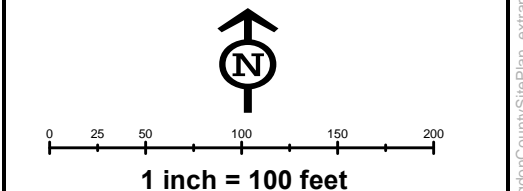
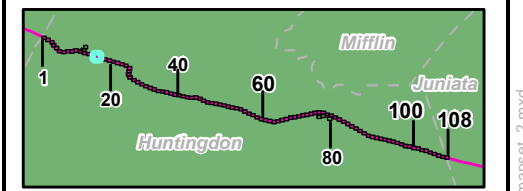
<b>Prepared By:</b> 	<b>Date:</b> <b>11/2016</b>
-------------------------	--------------------------------

Base Map: ESRI ArcGIS Online, Roads from NRCS Geospatial Data Giveaway, 100-Year Floodplain from FEMA National Flood Hazard Layer, downloaded 09/2016.  
Coordinate System: NAD 83 Stateplane, PA South, Feet

G:\GIS\_files\PPP\GIS\MXD\CountyPermits\HuntingdonCounty\ShePlan\_extramapset\_Z.mxd



- Legend**
- PPP 1
  - PPP 2
  - PPP LOD
  - - - 8" Centerline
  - 8" Pipeline Maintenance Corridor
  - Stations
  - ~ Ephemeral Stream
  - - - Intermittent Stream
  - ~ Perennial Stream
  - Pond
  - PEM Wetland
  - PFO Wetland
  - PSS Wetland
  - Ch. 105 Floodways
  - Waived Ch. 105 Floodways
  - Ch. 106 Floodplain Fringe
  - Roads
  - Sheet Boundary

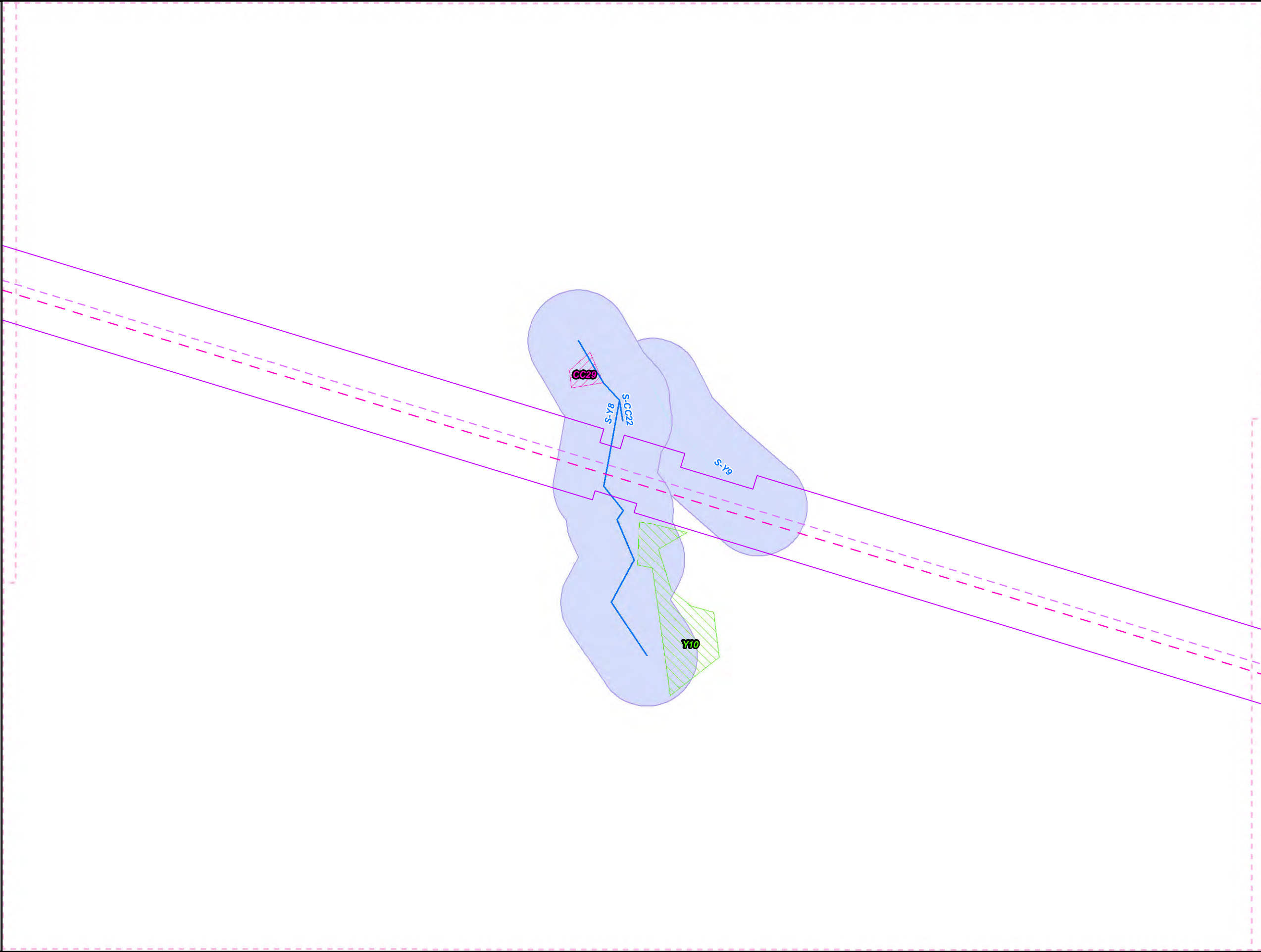


**ME1 8" and 12" Overlap with the  
Proposed Pennsylvania Pipeline  
Huntingdon County, PA.  
17 of 108**

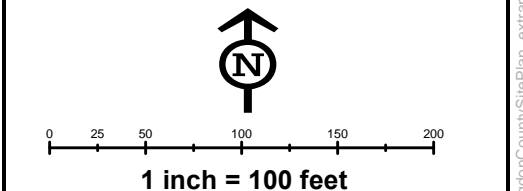
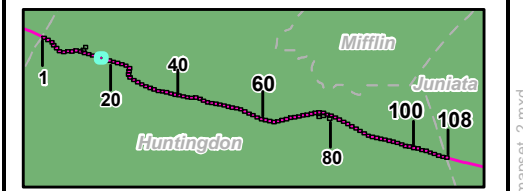
<b>Prepared By:</b> 	<b>Date:</b> <b>11/2016</b>
-------------------------	--------------------------------

Base Map: ESRI ArcGIS Online, Roads from NRCS Geospatial Data Giveaway, 100-Year Floodplain from FEMA National Flood Hazard Layer, downloaded 09/2016.  
Coordinate System: NAD 83 Stateplane, PA South, Feet

G:\GIS\_files\PPP\GIS\MapDocs\CountyPermits\HuntingdonCounty\ShePlan\_extramapset\_2.mxd



- Legend**
- PPP 1
  - PPP 2
  - PPP LOD
  - 8" Centerline
  - ▭ 8" Pipeline Maintenance Corridor
  - ▭ Stations
  - ~ Ephemeral Stream
  - ~ Intermittent Stream
  - ~ Perennial Stream
  - ▭ Pond
  - ▭ PEM Wetland
  - ▭ PFO Wetland
  - ▭ PSS Wetland
  - ▭ Ch. 105 Floodways
  - ▭ Waived Ch. 105 Floodways
  - ▭ Ch. 106 Floodplain Fringe
  - Roads
  - Sheet Boundary

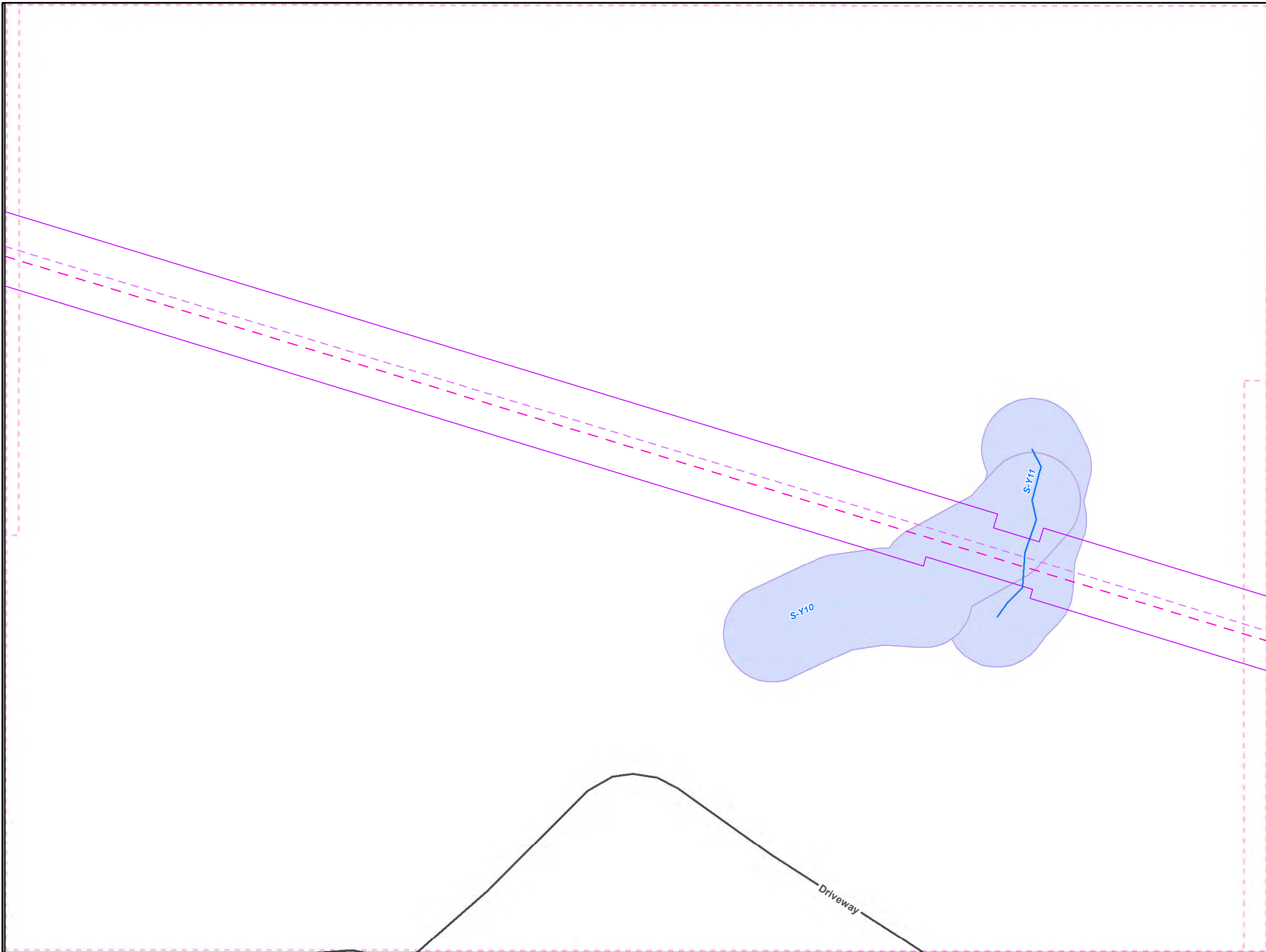


**ME1 8" and 12" Overlap with the Proposed Pennsylvania Pipeline Huntingdon County, PA.**  
 18 of 108

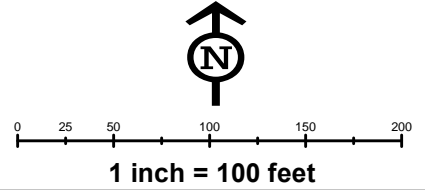
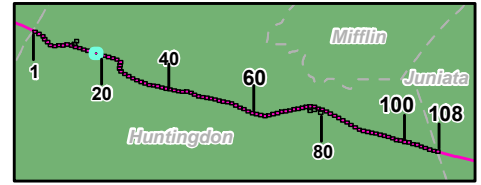
<b>Prepared By:</b> 	<b>Date:</b> 11/2016
--	-------------------------

Base Map: ESRI ArcGIS Online, Roads from NRCS Geospatial Data Giveaway, 100-Year Floodplain from FEMA National Flood Hazard Layer, downloaded 09/2016.  
 Coordinate System: NAD 83 Stateplane, PA South, Feet

G:\GIS\_files\PPP\GIS\MapX\CountyPermits\HuntingdonCounty\ShePlan\_extramapset\_Z.mxd



- Legend**
- PPP 1
  - PPP 2
  - PPP LOD
  - 8" Centerline
  - ▭ 8" Pipeline Maintenance Corridor
  - ▣ Stations
  - ~ Ephemeral Stream
  - ~ Intermittent Stream
  - ~ Perennial Stream
  - ▭ Pond
  - ▭ PEM Wetland
  - ▭ PFO Wetland
  - ▭ PSS Wetland
  - ▭ Ch. 105 Floodways
  - ▭ Waived Ch. 105 Floodways
  - ▭ Ch. 106 Floodplain Fringe
  - Roads
  - ⋯ Sheet Boundary

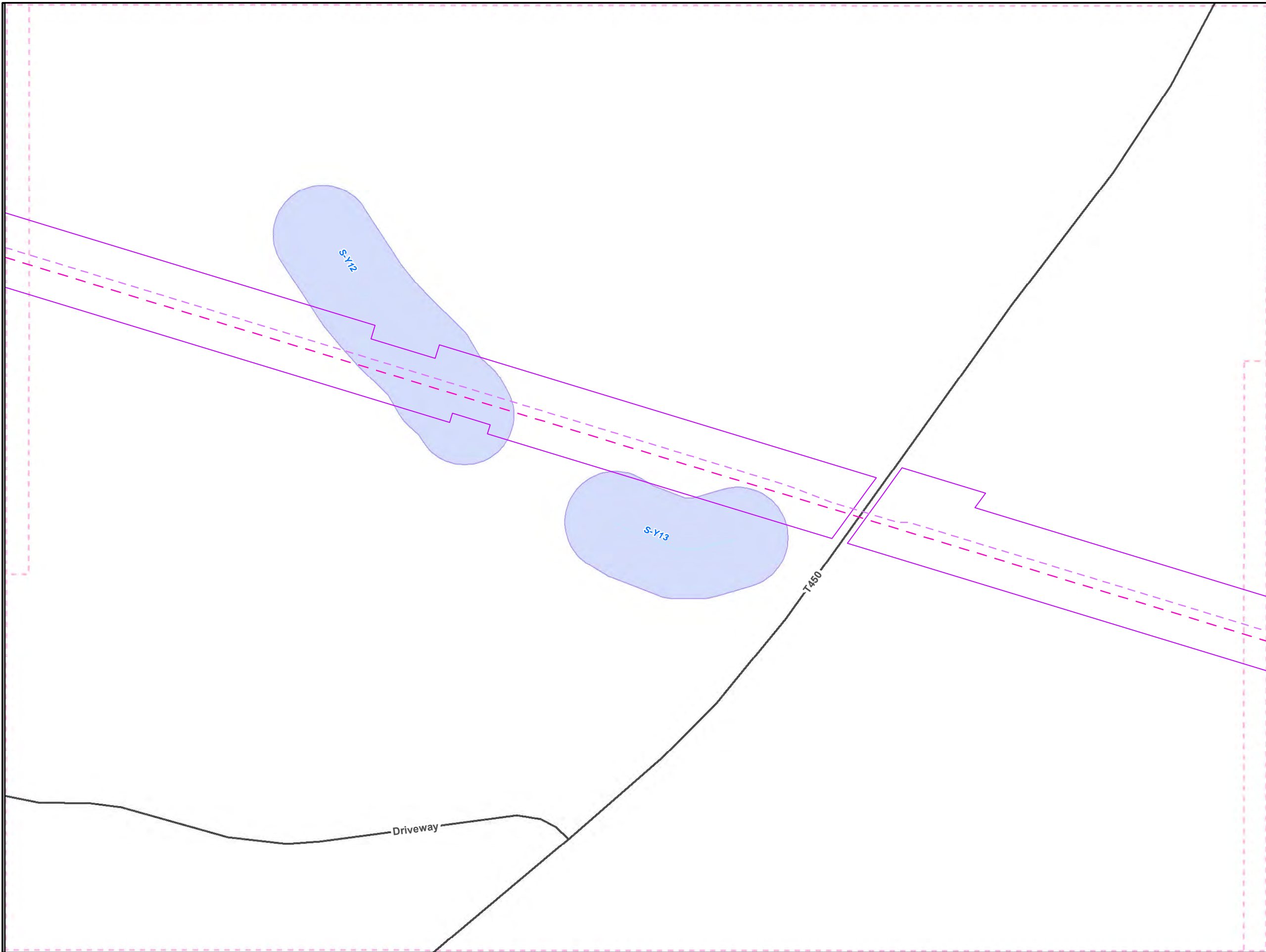


**ME1 8" and 12" Overlap with the  
Proposed Pennsylvania Pipeline  
Huntingdon County, PA.  
19 of 108**

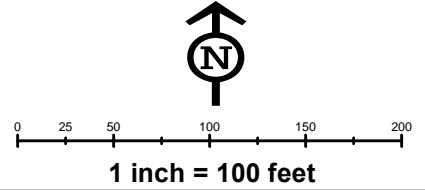
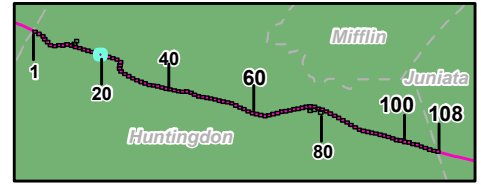
<b>Prepared By:</b> 	<b>Date:</b> <b>11/2016</b>
-------------------------	--------------------------------

Base Map: ESRI ArcGIS Online, Roads from NRCS Geospatial Data Giveaway, 100-Year Floodplain from FEMA National Flood Hazard Layer, downloaded 09/2016.  
Coordinate System: NAD 83 Stateplane, PA South, Feet

G:\GIS\_files\PPP\GIS\MXD\CountyPermits\HuntingdonCounty\ShePlan\_extramapset\_Z.mxd



- Legend**
- PPP 1
  - PPP 2
  - PPP LOD
  - 8" Centerline
  - ▨ 8" Pipeline Maintenance Corridor
  - ▣ Stations
  - ~ Ephemeral Stream
  - ~ Intermittent Stream
  - ~ Perennial Stream
  - ▨ Pond
  - ▨ PEM Wetland
  - ▨ PFO Wetland
  - ▨ PSS Wetland
  - ▨ Ch. 105 Floodways
  - ▨ Waived Ch. 105 Floodways
  - ▨ Ch. 106 Floodplain Fringe
  - Roads
  - - - Sheet Boundary

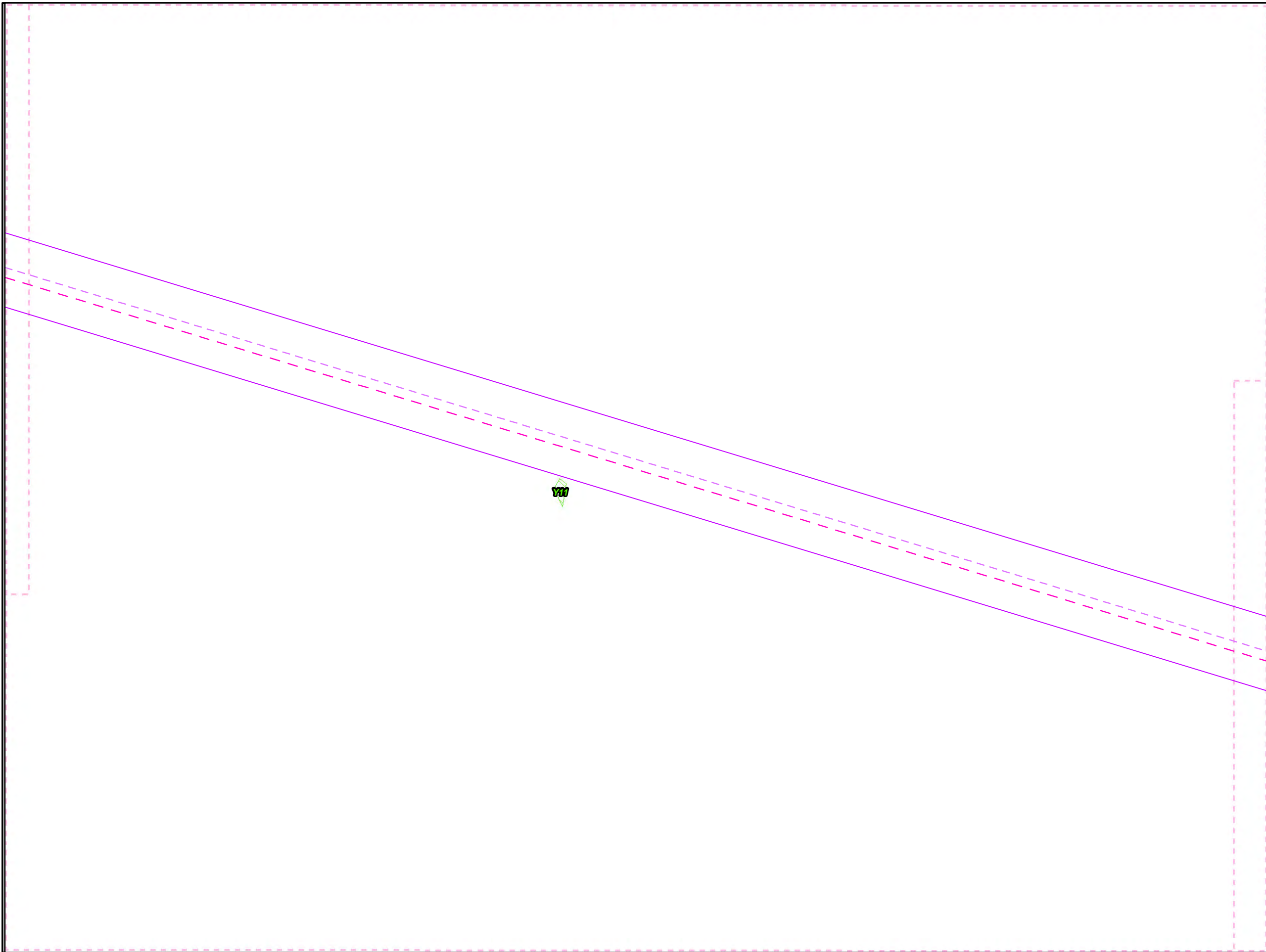


**ME1 8" and 12" Overlap with the  
Proposed Pennsylvania Pipeline  
Huntingdon County, PA.  
20 of 108**

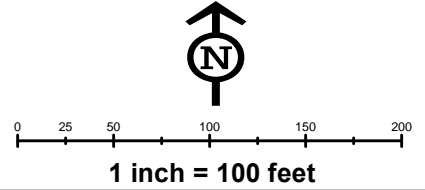
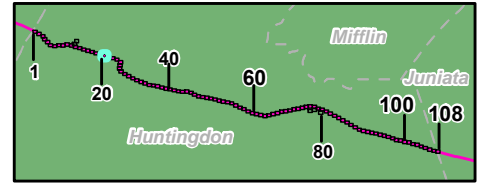
<b>Prepared By:</b> 	<b>Date:</b> <b>11/2016</b>
-------------------------	--------------------------------

Base Map: ESRI ArcGIS Online, Roads from NRCS Geospatial Data Giveaway, 100-Year Floodplain from FEMA National Flood Hazard Layer, downloaded 09/2016.  
Coordinate System: NAD 83 Stateplane, PA South, Feet

G:\GIS\_files\PPP\GIS\MXD\CountyPermits\HuntingdonCounty\ShePlan\_extramapset\_2.mxd



- Legend**
- PPP 1
  - PPP 2
  - PPP LOD
  - 8" Centerline
  - ▨ 8" Pipeline Maintenance Corridor
  - ▣ Stations
  - ~ Ephemeral Stream
  - ~ Intermittent Stream
  - ~ Perennial Stream
  - ⊞ Pond
  - ⊞ PEM Wetland
  - ⊞ PFO Wetland
  - ⊞ PSS Wetland
  - ⊞ Ch. 105 Floodways
  - ⊞ Waived Ch. 105 Floodways
  - ⊞ Ch. 106 Floodplain Fringe
  - Roads
  - ⋮ Sheet Boundary

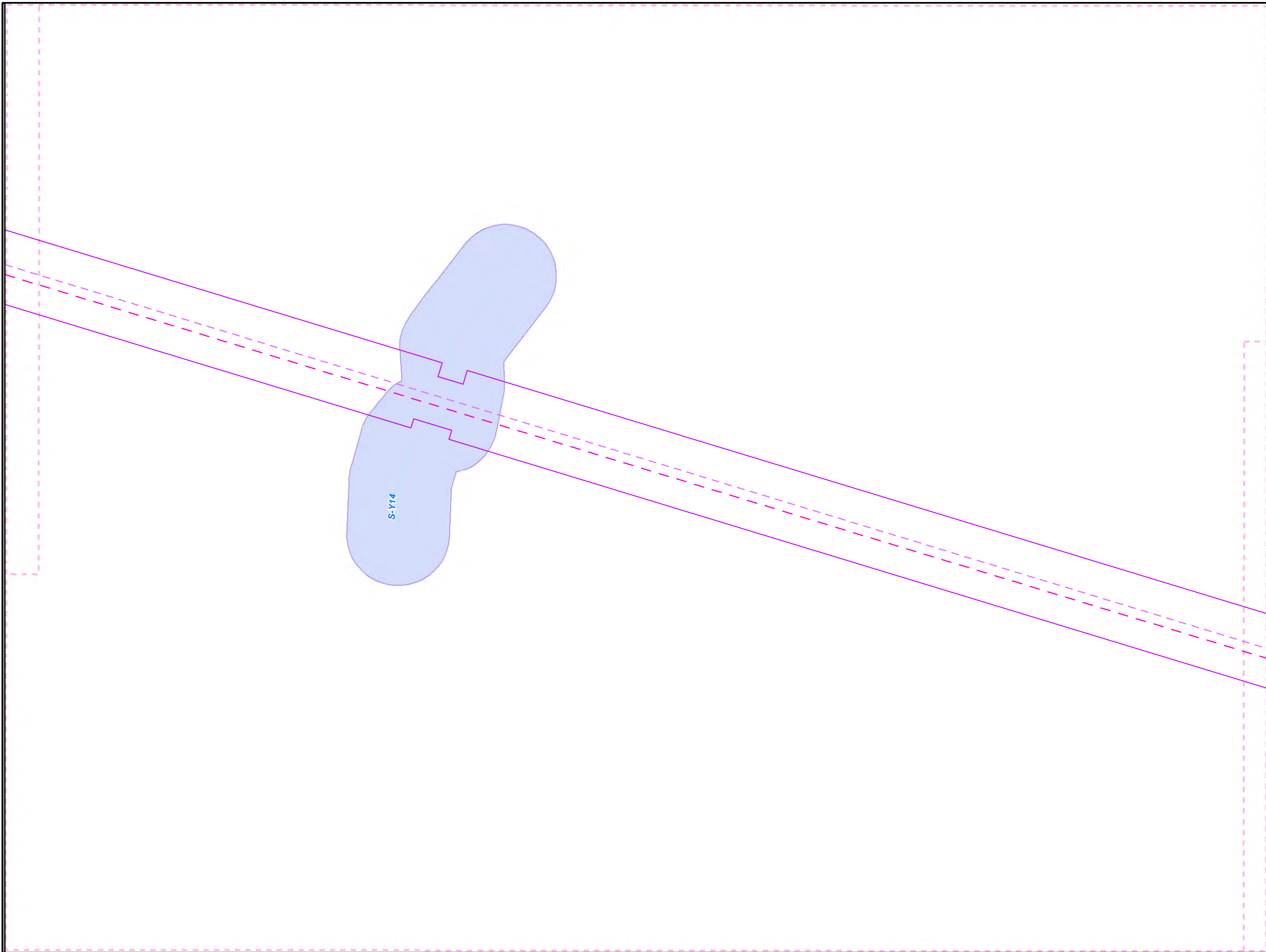


**ME1 8" and 12" Overlap with the  
Proposed Pennsylvania Pipeline  
Huntingdon County, PA.  
21 of 108**

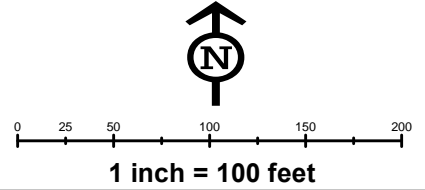
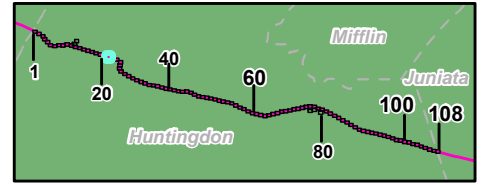
<b>Prepared By:</b> TETRA TECH	<b>Date:</b> 11/2016
-----------------------------------	-------------------------

Base Map: ESRI ArcGIS Online, Roads from NRCS Geospatial Data Giveaway, 100-Year Floodplain from FEMA National Flood Hazard Layer, downloaded 09/2016.  
Coordinate System: NAD 83 Stateplane, PA South, Feet

G:\GIS\_files\PPP\GIS\MXD\CountyPermis\HuntingdonCounty\ShePlan\_extramapset\_2.mxd



- Legend**
- PPP 1
  - PPP 2
  - PPP LOD
  - 8" Centerline
  - ▨ 8" Pipeline Maintenance Corridor
  - ▣ Stations
  - ~ Ephemeral Stream
  - ~ Intermittent Stream
  - ~ Perennial Stream
  - ▨ Pond
  - ▨ PEM Wetland
  - ▨ PFO Wetland
  - ▨ PSS Wetland
  - ▨ Ch. 105 Floodways
  - ▨ Waived Ch. 105 Floodways
  - ▨ Ch. 106 Floodplain Fringe
  - Roads
  - - - Sheet Boundary

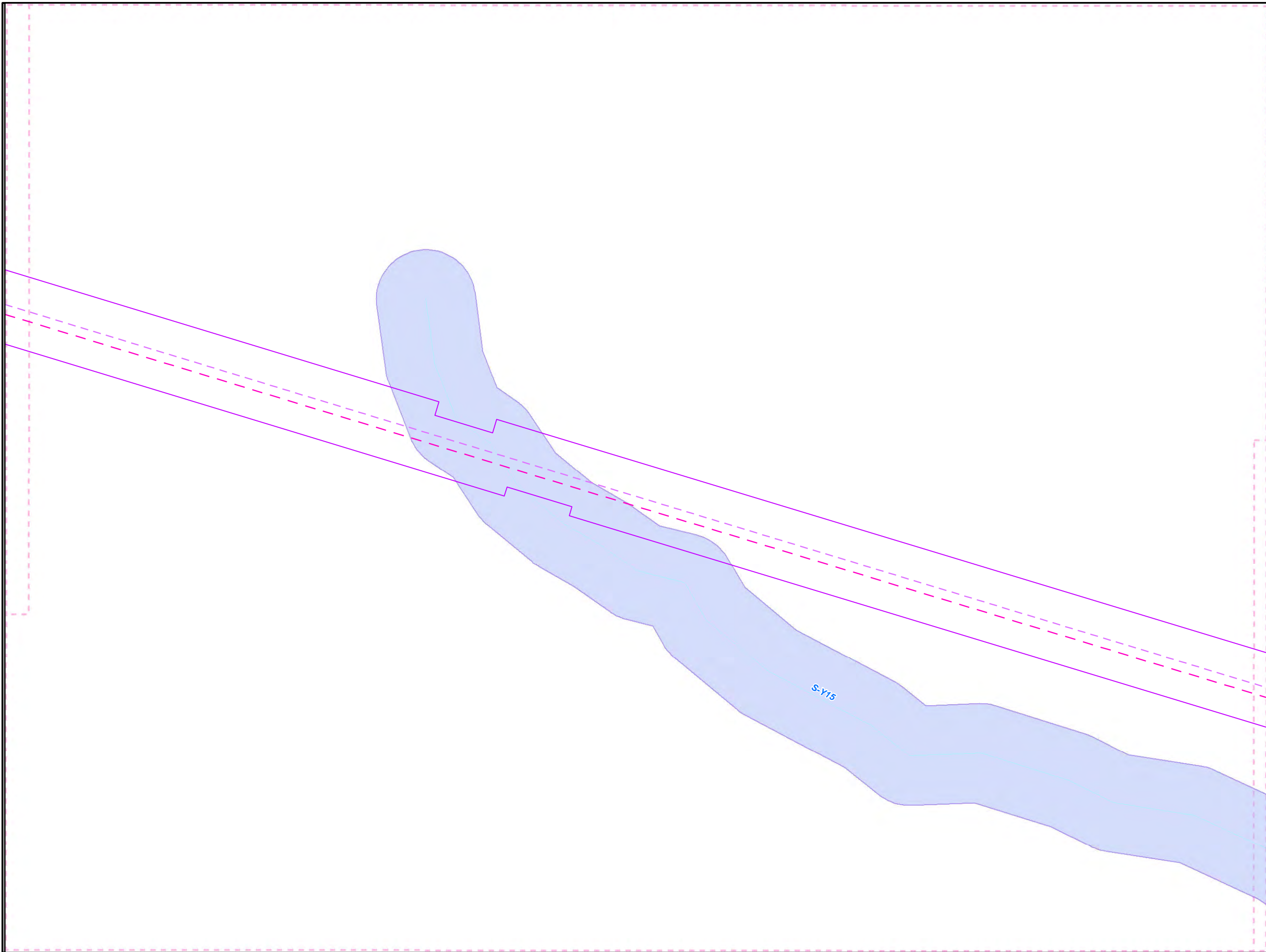


**ME1 8" and 12" Overlap with the  
Proposed Pennsylvania Pipeline  
Huntingdon County, PA.  
22 of 108**

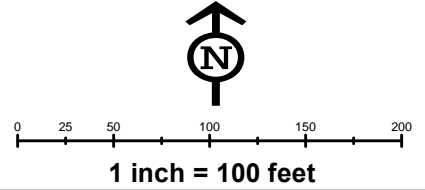
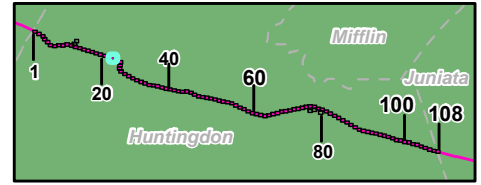
<b>Prepared By:</b> TETRA TECH	<b>Date:</b> 11/2016
-----------------------------------	-------------------------

Base Map: ESRI ArcGIS Online, Roads from NRCS Geospatial Data Giveaway, 100-Year Floodplain from FEMA National Flood Hazard Layer, downloaded 09/2016.  
Coordinate System: NAD 83 Stateplane, PA South, Feet

G:\GIS\_files\PPP\GIS\MXD\CountyPermis\HuntingdonCounty\ShePlan\_extramapset\_2.mxd



- Legend**
- PPP 1
  - PPP 2
  - PPP LOD
  - 8" Centerline
  - ▭ 8" Pipeline Maintenance Corridor
  - ▣ Stations
  - ~ Ephemeral Stream
  - ~ Intermittent Stream
  - ~ Perennial Stream
  - ▭ Pond
  - ▭ PEM Wetland
  - ▭ PFO Wetland
  - ▭ PSS Wetland
  - ▭ Ch. 105 Floodways
  - ▭ Waived Ch. 105 Floodways
  - ▭ Ch. 106 Floodplain Fringe
  - Roads
  - ⋮ Sheet Boundary

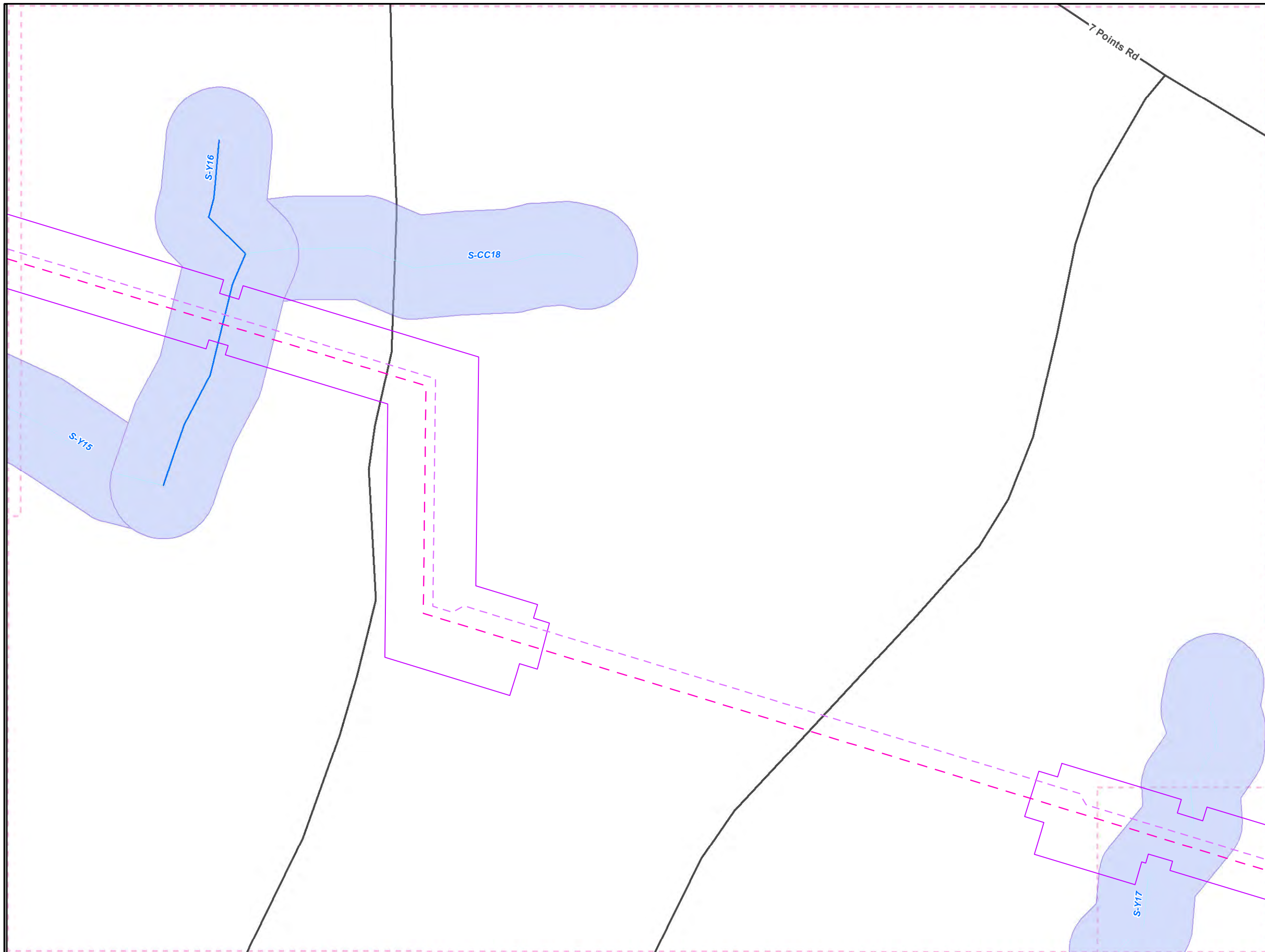


**ME1 8" and 12" Overlap with the  
Proposed Pennsylvania Pipeline  
Huntingdon County, PA.  
23 of 108**

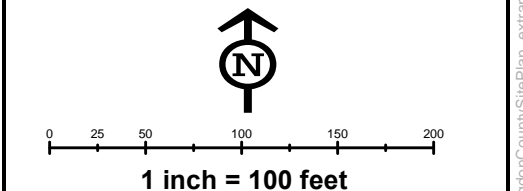
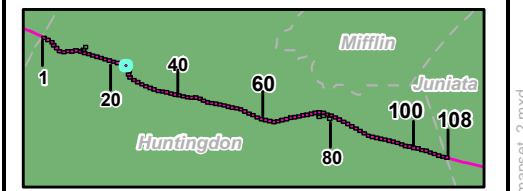
<b>Prepared By:</b>	<b>Date:</b>
<b>TETRA TECH</b>	<b>11/2016</b>

Base Map: ESRI ArcGIS Online, Roads from NRCS Geospatial Data Giveaway, 100-Year Floodplain from FEMA National Flood Hazard Layer, downloaded 09/2016.  
Coordinate System: NAD 83 Stateplane, PA South, Feet

G:\GIS\_files\PPP\GIS\MapDocs\CountyPermits\HuntingdonCounty\SheetPlan\_extramapset\_C\_Z.mxd



- Legend**
- PPP 1
  - PPP 2
  - PPP LOD
  - 8" Centerline
  - ▨ 8" Pipeline Maintenance Corridor
  - ▣ Stations
  - ~ Ephemeral Stream
  - ~ Intermittent Stream
  - ~ Perennial Stream
  - ▨ Pond
  - ▨ PEM Wetland
  - ▨ PFO Wetland
  - ▨ PSS Wetland
  - ▨ Ch. 105 Floodways
  - ▨ Waived Ch. 105 Floodways
  - ▨ Ch. 106 Floodplain Fringe
  - Roads
  - Sheet Boundary



**ME1 8" and 12" Overlap with the Proposed Pennsylvania Pipeline  
Huntingdon County, PA.  
24 of 108**

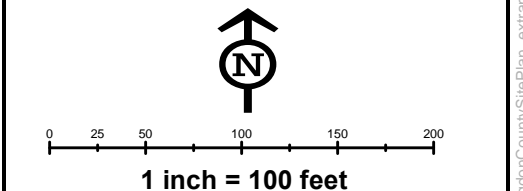
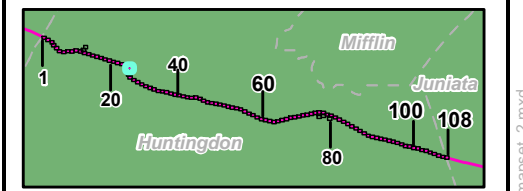
<b>Prepared By:</b> TETRA TECH	<b>Date:</b> 11/2016
-----------------------------------	-------------------------

Base Map: ESRI ArcGIS Online, Roads from NRCS Geospatial Data Giveaway, 100-Year Floodplain from FEMA National Flood Hazard Layer, downloaded 09/2016.  
Coordinate System: NAD 83 Stateplane, PA South, Feet

G:\GIS\_files\PPP\GIS\MXD\CountyPermits\HuntingdonCounty\ShePlan\_extramapset\_2.mxd



- Legend**
- PPP 1
  - PPP 2
  - PPP LOD
  - 8" Centerline
  - ▨ 8" Pipeline Maintenance Corridor
  - ▣ Stations
  - ~ Ephemeral Stream
  - ~ Intermittent Stream
  - ~ Perennial Stream
  - ▨ Pond
  - ▨ PEM Wetland
  - ▨ PFO Wetland
  - ▨ PSS Wetland
  - ▨ Ch. 105 Floodways
  - ▨ Waived Ch. 105 Floodways
  - ▨ Ch. 106 Floodplain Fringe
  - Roads
  - - - Sheet Boundary

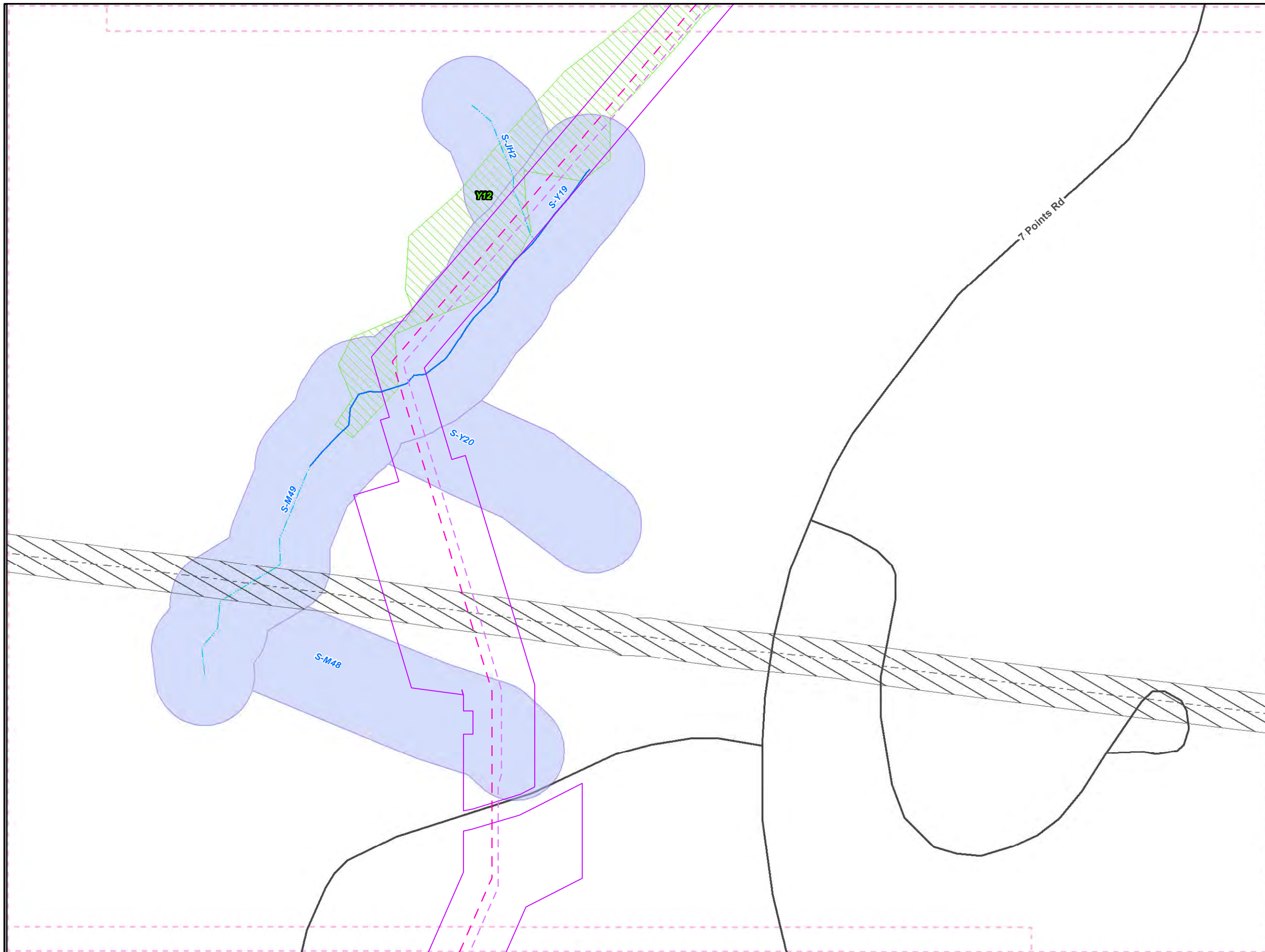


**ME1 8" and 12" Overlap with the  
Proposed Pennsylvania Pipeline  
Huntingdon County, PA.  
25 of 108**

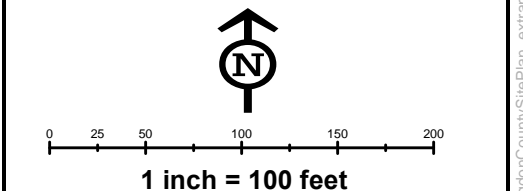
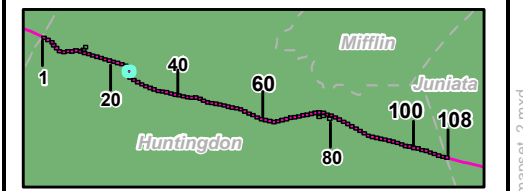
<b>Prepared By:</b> 	<b>Date:</b> <b>11/2016</b>
-------------------------	--------------------------------

Base Map: ESRI ArcGIS Online, Roads from NRCS Geospatial Data Giveaway, 100-Year Floodplain from FEMA National Flood Hazard Layer, downloaded 09/2016.  
Coordinate System: NAD 83 Stateplane, PA South, Feet

G:\GIS\files\PPP\GIS\MapDocs\CountyPermits\HuntingdonCounty\SheetPlan\_extramapset\_C.mxd



- Legend**
- PPP 1
  - PPP 2
  - PPP LOD
  - 8" Centerline
  - 8" Pipeline Maintenance Corridor
  - Stations
  - ~ Ephemeral Stream
  - ~ Intermittent Stream
  - ~ Perennial Stream
  - ~ Pond
  - ~ PEM Wetland
  - ~ PFO Wetland
  - ~ PSS Wetland
  - ~ Ch. 105 Floodways
  - ~ Waived Ch. 105 Floodways
  - ~ Ch. 106 Floodplain Fringe
  - Roads
  - Sheet Boundary

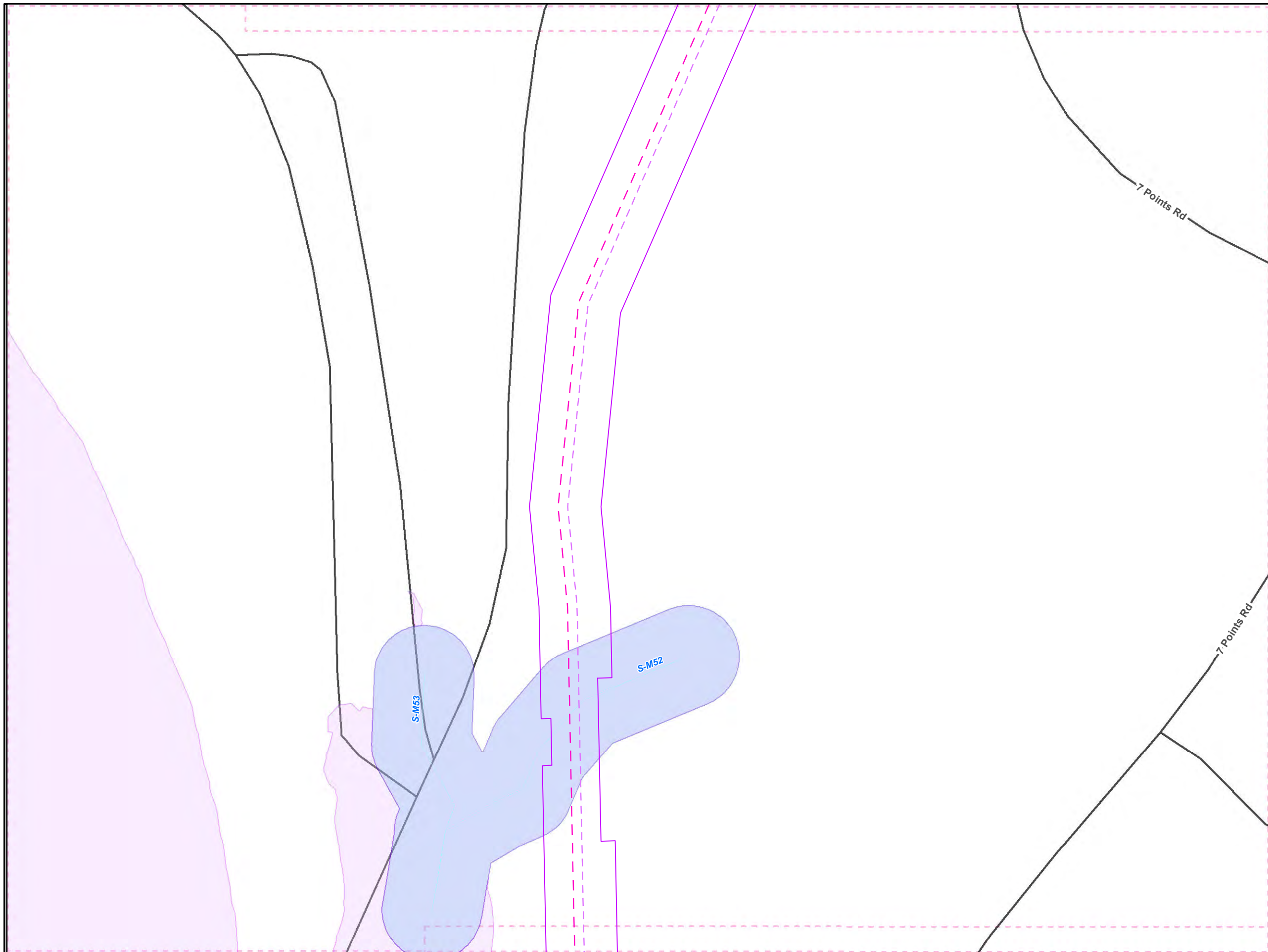


**ME1 8" and 12" Overlap with the  
Proposed Pennsylvania Pipeline  
Huntingdon County, PA.  
26 of 108**

<b>Prepared By:</b> 	<b>Date:</b> <b>11/2016</b>
-------------------------	--------------------------------

Base Map: ESRI ArcGIS Online, Roads from NRCS Geospatial Data Giveaway, 100-Year Floodplain from FEMA National Flood Hazard Layer, downloaded 09/2016.  
Coordinate System: NAD 83 Stateplane, PA South, Feet

G:\GIS\_files\PPP\GIS\MapDocs\CountyPermits\HuntingdonCounty\ShePlan\_extramapset\_2.mxd



**Legend**

- PPP 1
- PPP 2
- PPP LOD
- 8" Centerline
- ▭ 8" Pipeline Maintenance Corridor
- ▣ Stations
- ~ Ephemeral Stream
- ~ Intermittent Stream
- ~ Perennial Stream
- ⊞ Pond
- ⊞ PEM Wetland
- ⊞ PFO Wetland
- ⊞ PSS Wetland
- ⊞ Ch. 105 Floodways
- ⊞ Waived Ch. 105 Floodways
- ⊞ Ch. 106 Floodplain Fringe
- Roads
- - - Sheet Boundary

1 20 40 60 80 100 108

Mifflin  
Juniata  
Huntingdon

N

0 25 50 100 150 200

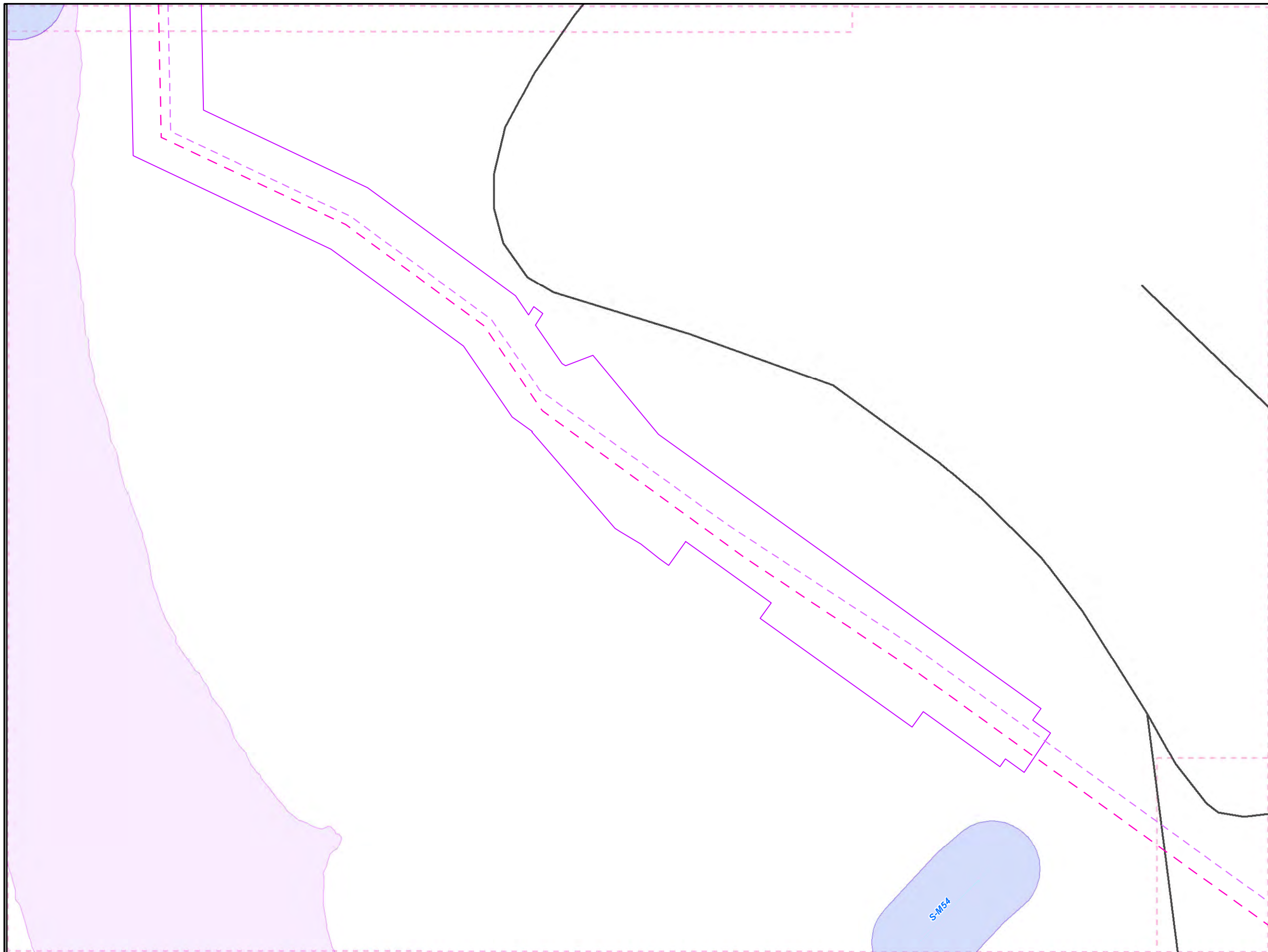
**1 inch = 100 feet**

**ME1 8" and 12" Overlap with the  
Proposed Pennsylvania Pipeline  
Huntingdon County, PA.  
27 of 108**

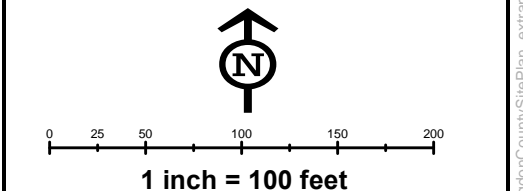
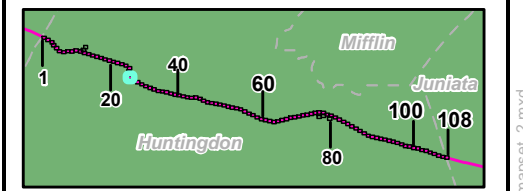
<b>Prepared By:</b>	<b>Date:</b>
	<b>11/2016</b>

Base Map: ESRI ArcGIS Online, Roads from NRCS Geospatial Data Giveaway, 100-Year Floodplain from FEMA National Flood Hazard Layer, downloaded 09/2016.  
Coordinate System: NAD 83 Stateplane, PA South, Feet

G:\GIS\files\PPP\GIS\MXD\CountyPermits\HuntingdonCounty\ShePlan\_extramapset\_2.mxd



- Legend**
- PPP 1
  - - - PPP 2
  - PPP LOD
  - / / 8" Centerline
  - 8" Pipeline Maintenance Corridor
  - Stations
  - ~ Ephemeral Stream
  - ~ Intermittent Stream
  - ~ Perennial Stream
  - ⊗ Pond
  - ⊗ PEM Wetland
  - ⊗ PFO Wetland
  - ⊗ PSS Wetland
  - ⊗ Ch. 105 Floodways
  - ⊗ Waived Ch. 105 Floodways
  - ⊗ Ch. 106 Floodplain Fringe
  - Roads
  - Sheet Boundary

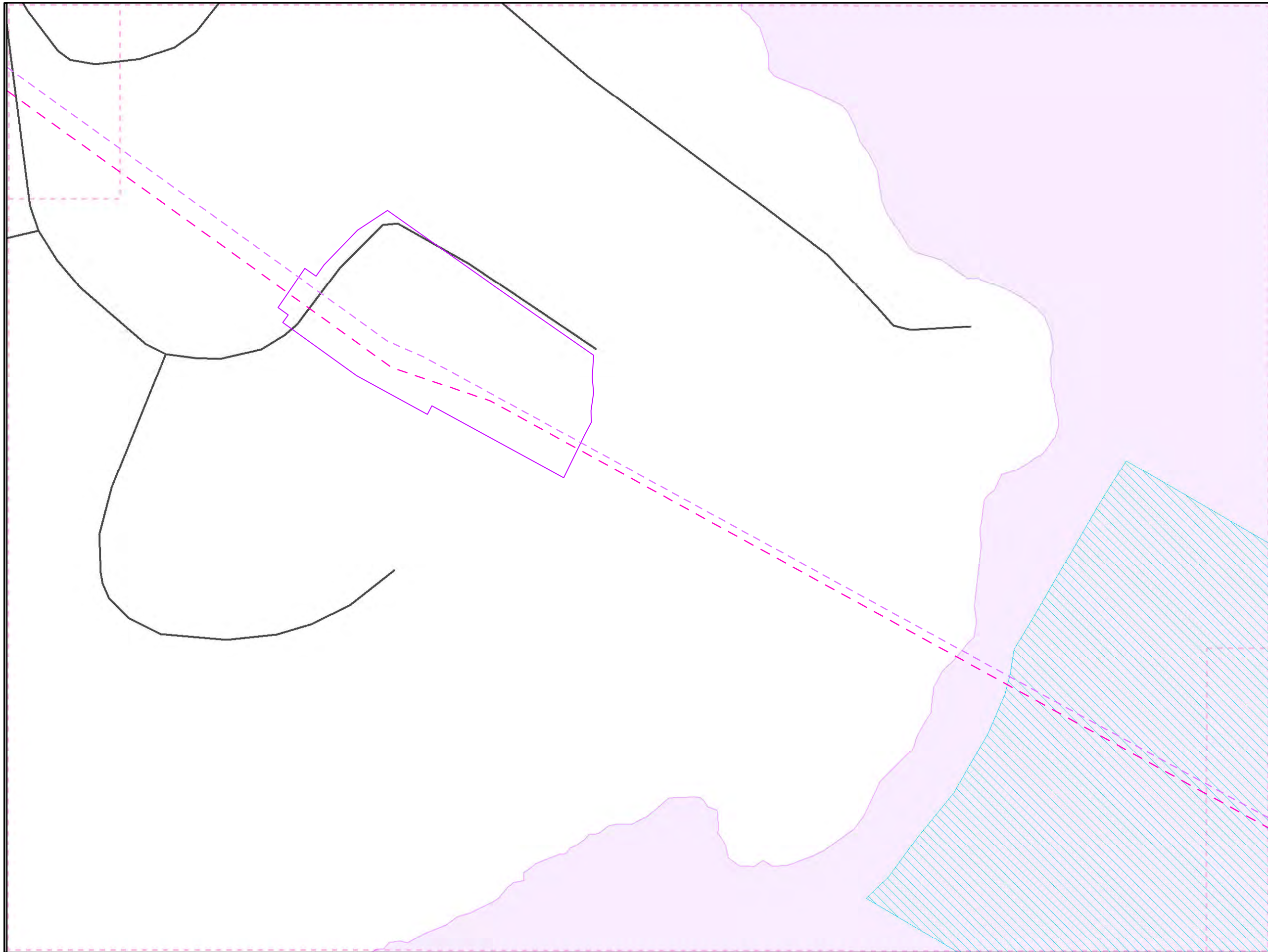


**ME1 8" and 12" Overlap with the  
Proposed Pennsylvania Pipeline  
Huntingdon County, PA.  
28 of 108**

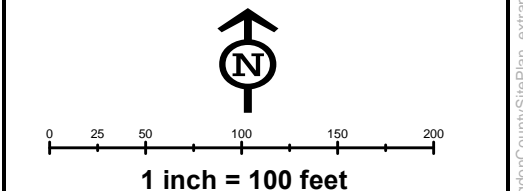
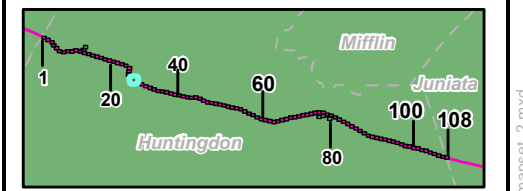
<b>Prepared By:</b> 	<b>Date:</b> <b>11/2016</b>
-------------------------	--------------------------------

Base Map: ESRI ArcGIS Online, Roads from NRCS Geospatial Data Giveaway, 100-Year Floodplain from FEMA National Flood Hazard Layer, downloaded 09/2016.  
 Coordinate System: NAD 83 Stateplane, PA South, Feet

G:\GIS\_files\PPP\GIS\MapDocs\CountyPermits\HuntingdonCounty\SheetPlan\_extramapset\_2.mxd



- Legend**
- PPP 1
  - PPP 2
  - PPP LOD
  - 8" Centerline
  - 8" Pipeline Maintenance Corridor
  - Stations
  - ~ Ephemeral Stream
  - ~ Intermittent Stream
  - ~ Perennial Stream
  - ~ Pond
  - ~ PEM Wetland
  - ~ PFO Wetland
  - ~ PSS Wetland
  - ~ Ch. 105 Floodways
  - ~ Waived Ch. 105 Floodways
  - ~ Ch. 106 Floodplain Fringe
  - Roads
  - Sheet Boundary




**ME1 8" and 12" Overlap with the  
Proposed Pennsylvania Pipeline  
Huntingdon County, PA.  
29 of 108**

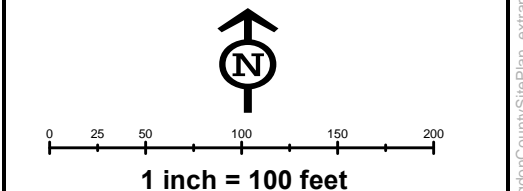
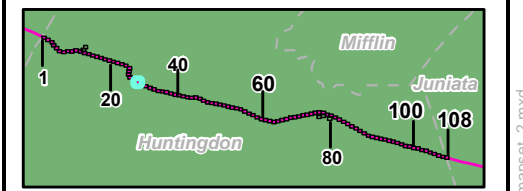
<b>Prepared By:</b> 	<b>Date:</b> <b>11/2016</b>
-------------------------	--------------------------------

Base Map: ESRI ArcGIS Online, Roads from NRCS Geospatial Data Giveaway, 100-Year Floodplain from FEMA National Flood Hazard Layer, downloaded 09/2016.  
 Coordinate System: NAD 83 Stateplane, PA South, Feet

G:\GIS\_files\PPP\GIS\MXD\CountyPermits\HuntingdonCounty\ShePlan\_extramapset\_2.mxd



- Legend**
- PPP 1
  - PPP 2
  - PPP LOD
  - 8" Centerline
  - ▭ 8" Pipeline Maintenance Corridor
  - ▣ Stations
  - ~ Ephemeral Stream
  - ~ Intermittent Stream
  - ~ Perennial Stream
  - ▭ Pond
  - ▭ PEM Wetland
  - ▭ PFO Wetland
  - ▭ PSS Wetland
  - ▭ Ch. 105 Floodways
  - ▭ Waived Ch. 105 Floodways
  - ▭ Ch. 106 Floodplain Fringe
  - Roads
  - Sheet Boundary

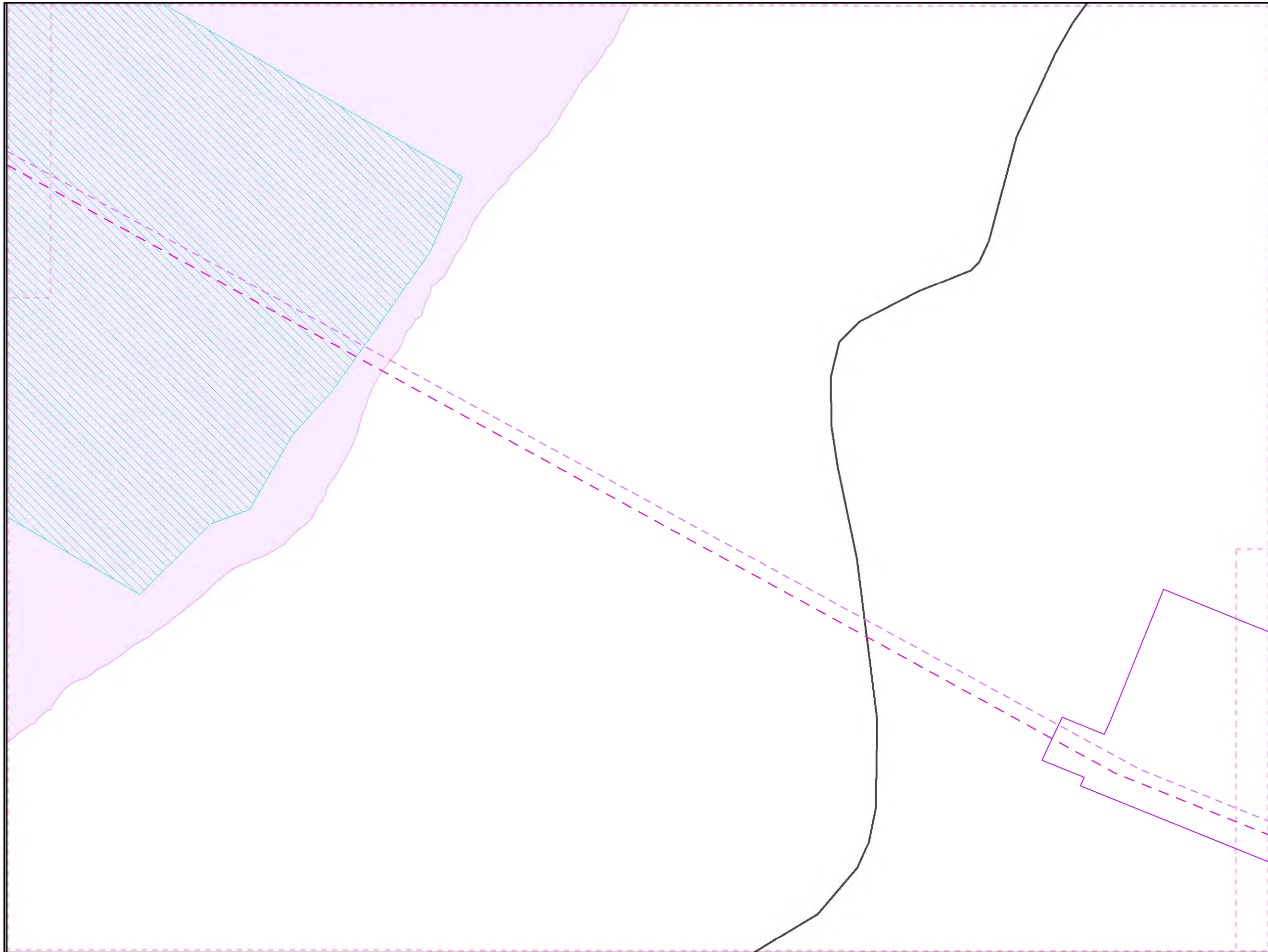


**ME1 8" and 12" Overlap with the  
Proposed Pennsylvania Pipeline  
Huntingdon County, PA.  
30 of 108**

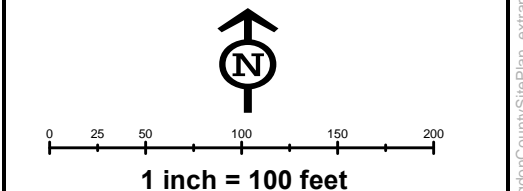
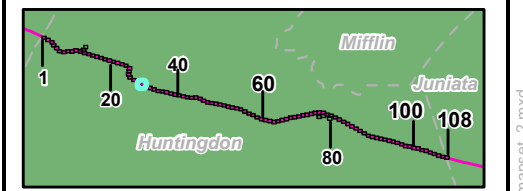
<b>Prepared By:</b> 	<b>Date:</b> <b>11/2016</b>
-------------------------	--------------------------------

Base Map: ESRI ArcGIS Online, Roads from NRCS Geospatial Data Giveaway, 100-Year Floodplain from FEMA National Flood Hazard Layer, downloaded 09/2016.  
 Coordinate System: NAD 83 Stateplane, PA South, Feet

G:\GIS\_files\PPP\GIS\MapDocs\CountyPermits\HuntingdonCounty\ShePlan\_extramapset\_2.mxd



- Legend**
- PPP 1
  - PPP 2
  - PPP LOD
  - 8" Centerline
  - 8" Pipeline Maintenance Corridor
  - Stations
  - ~ Ephemeral Stream
  - ~ Intermittent Stream
  - ~ Perennial Stream
  - ~ Pond
  - ~ PEM Wetland
  - ~ PFO Wetland
  - ~ PSS Wetland
  - ~ Ch. 105 Floodways
  - ~ Waived Ch. 105 Floodways
  - ~ Ch. 106 Floodplain Fringe
  - Roads
  - Sheet Boundary




**ME1 8" and 12" Overlap with the  
Proposed Pennsylvania Pipeline  
Huntingdon County, PA.  
31 of 108**



















<b>Prepared By:</b> 	<b>Date:</b> <b>11/2016</b>
-------------------------	--------------------------------

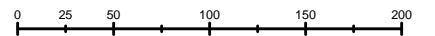
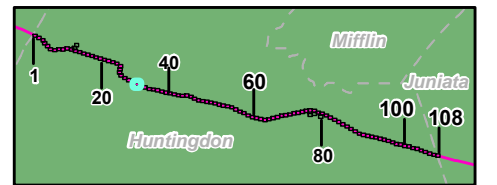
Base Map: ESRI ArcGIS Online, Roads from NRCS Geospatial Data Giveaway, 100-Year Floodplain from FEMA National Flood Hazard Layer, downloaded 09/2016.  
 Coordinate System: NAD 83 Stateplane, PA South, Feet

G:\GIS\_files\PPP\GIS\MapX\CountyPermits\HuntingdonCounty\SheetPlan\_extramapset\_2.mxd



**Legend**

-  PPP 1
-  PPP 2
-  PPP LOD
-  8" Centerline
-  8" Pipeline Maintenance Corridor
-  Stations
-  Ephemeral Stream
-  Intermittent Stream
-  Perennial Stream
-  Pond
-  PEM Wetland
-  PFO Wetland
-  PSS Wetland
-  Ch. 105 Floodways
-  Waived Ch. 105 Floodways
-  Ch. 106 Floodplain Fringe
-  Roads
-  Sheet Boundary



1 inch = 100 feet

**ME1 8" and 12" Overlap with the  
Proposed Pennsylvania Pipeline  
Huntingdon County, PA.  
32 of 108**

**Prepared By:**




**Date:**

**11/2016**

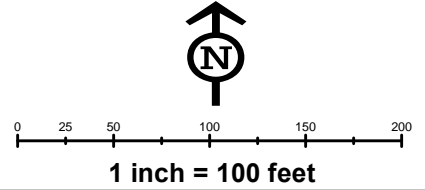
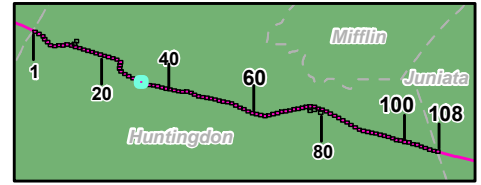
Base Map: ESRI ArcGIS Online, Roads from NRCS Geospatial Data Giveaway, 100-Year Floodplain from FEMA National Flood Hazard Layer, downloaded 09/2016.

Coordinate System: NAD 83 Stateplane, PA South, Feet

G:\GIS\_files\PPP\GIS\MapX\CountyPermits\HuntingdonCounty\SheetPlan\_extramapset\_2.mxd



- Legend**
- PPP 1
  - PPP 2
  - PPP LOD
  - - - 8" Centerline
  - 8" Pipeline Maintenance Corridor
  - Stations
  - ~ Ephemeral Stream
  - ~ Intermittent Stream
  - ~ Perennial Stream
  - ⊗ Pond
  - ⊗ PEM Wetland
  - ⊗ PFO Wetland
  - ⊗ PSS Wetland
  - ⊗ Ch. 105 Floodways
  - ⊗ Waived Ch. 105 Floodways
  - ⊗ Ch. 106 Floodplain Fringe
  - Roads
  - Sheet Boundary




**ME1 8" and 12" Overlap with the  
Proposed Pennsylvania Pipeline  
Huntingdon County, PA.  
33 of 108**

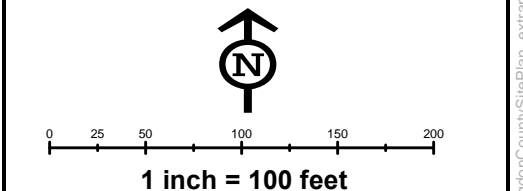
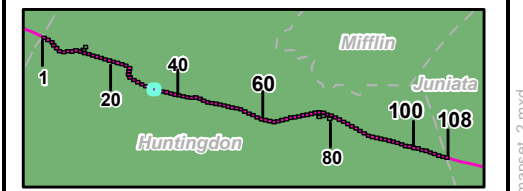
<b>Prepared By:</b> 	<b>Date:</b> <b>11/2016</b>
-------------------------	--------------------------------

Base Map: ESRI ArcGIS Online, Roads from NRCS Geospatial Data Giveaway, 100-Year Floodplain from FEMA National Flood Hazard Layer, downloaded 09/2016.  
Coordinate System: NAD 83 Stateplane, PA South, Feet

G:\GIS\_files\PPP\GIS\MapX\CountyPermits\HuntingdonCounty\ShePlan\_extramapset\_C\_Z.mxd



- Legend**
- PPP 1
  - PPP 2
  - PPP LOD
  - - - 8" Centerline
  - 8" Pipeline Maintenance Corridor
  - Stations
  - ~ Ephemeral Stream
  - · - · - Intermittent Stream
  - ~ Perennial Stream
  - ⊗ Pond
  - ⊗ PEM Wetland
  - ⊗ PFO Wetland
  - ⊗ PSS Wetland
  - ⊗ Ch. 105 Floodways
  - ⊗ Waived Ch. 105 Floodways
  - ⊗ Ch. 106 Floodplain Fringe
  - Roads
  - Sheet Boundary




**ME1 8" and 12" Overlap with the  
Proposed Pennsylvania Pipeline  
Huntingdon County, PA.  
34 of 108**

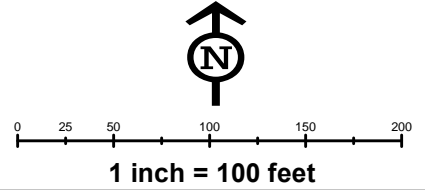
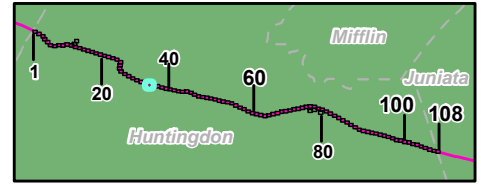
<b>Prepared By:</b> 	<b>Date:</b> <b>11/2016</b>
-------------------------	--------------------------------

Base Map: ESRI ArcGIS Online, Roads from NRCS Geospatial Data Giveaway, 100-Year Floodplain from FEMA National Flood Hazard Layer, downloaded 09/2016.  
 Coordinate System: NAD 83 Stateplane, PA South, Feet

G:\GIS\files\PPP\GIS\MapDocs\CountyPermits\HuntingdonCounty\SheetPlan\_extramapset\_C\_Z.mxd



- Legend**
- PPP 1
  - PPP 2
  - PPP LOD
  - 8" Centerline
  - ▭ 8" Pipeline Maintenance Corridor
  - ▣ Stations
  - ~ Ephemeral Stream
  - ~ Intermittent Stream
  - ~ Perennial Stream
  - ▣ Pond
  - ▣ PEM Wetland
  - ▣ PFO Wetland
  - ▣ PSS Wetland
  - ▣ Ch. 105 Floodways
  - ▣ Waived Ch. 105 Floodways
  - ▣ Ch. 106 Floodplain Fringe
  - Roads
  - ▭ Sheet Boundary

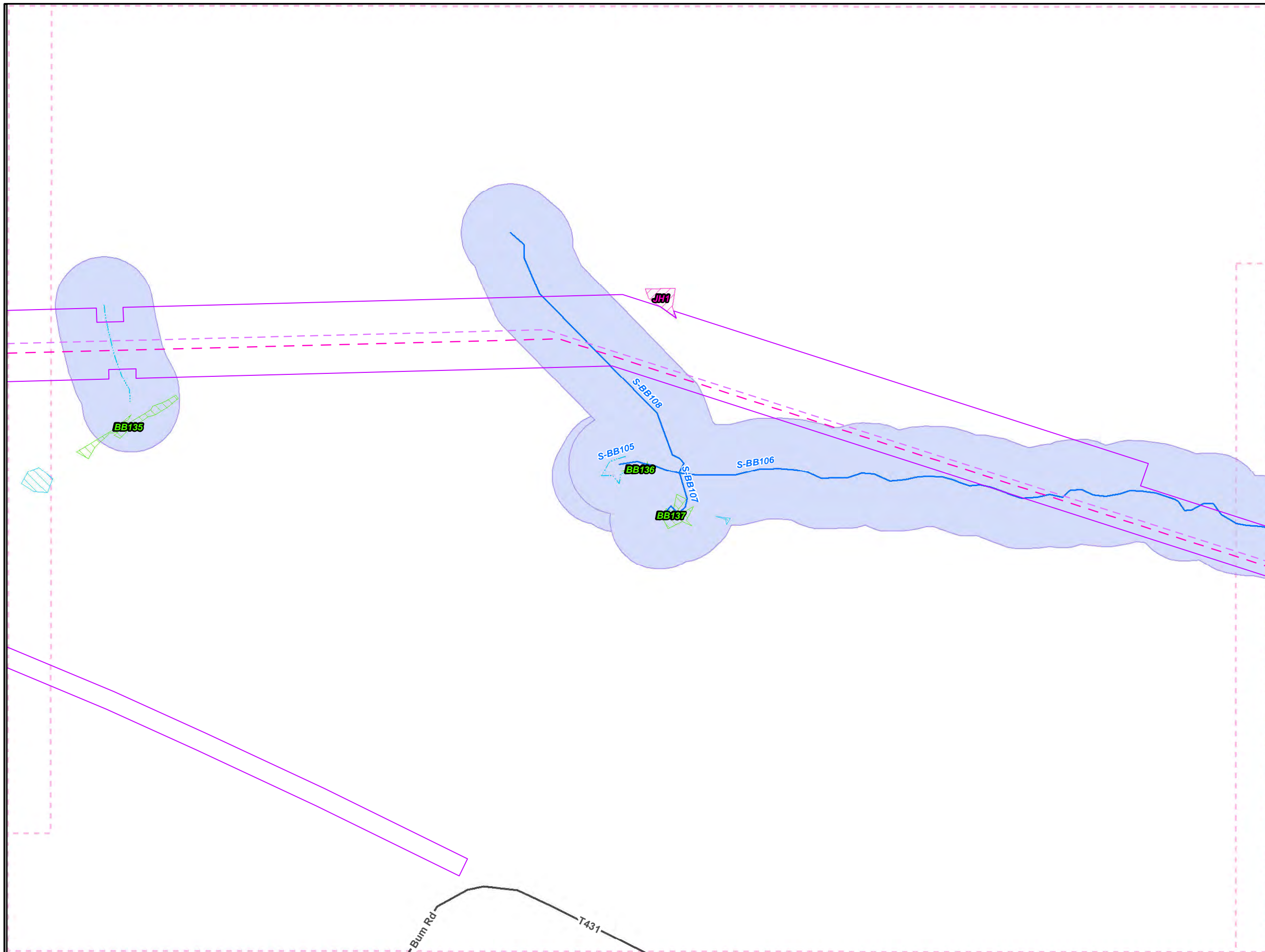


**ME1 8" and 12" Overlap with the  
Proposed Pennsylvania Pipeline  
Huntingdon County, PA.  
35 of 108**

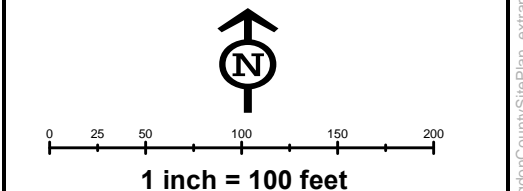
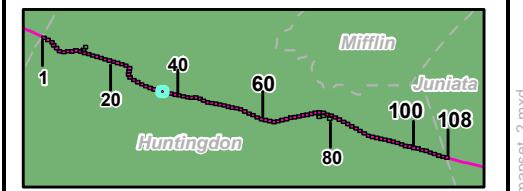
<b>Prepared By:</b> 	<b>Date:</b> <b>11/2016</b>
-------------------------	--------------------------------

Base Map: ESRI ArcGIS Online, Roads from NRCS Geospatial Data Giveaway, 100-Year Floodplain from FEMA National Flood Hazard Layer, downloaded 09/2016.  
Coordinate System: NAD 83 Stateplane, PA South, Feet

G:\GIS\_files\PPP\GIS\MXD\CountyPermits\HuntingdonCounty\SitePlan\_extramapset\_2.mxd



- Legend**
- PPP 1
  - PPP 2
  - PPP LOD
  - 8" Centerline
  - ▭ 8" Pipeline Maintenance Corridor
  - ▣ Stations
  - ~ Ephemeral Stream
  - ~ Intermittent Stream
  - ~ Perennial Stream
  - ▨ Pond
  - ▨ PEM Wetland
  - ▨ PFO Wetland
  - ▨ PSS Wetland
  - ▨ Ch. 105 Floodways
  - ▨ Waived Ch. 105 Floodways
  - ▨ Ch. 106 Floodplain Fringe
  - Roads
  - - - Sheet Boundary

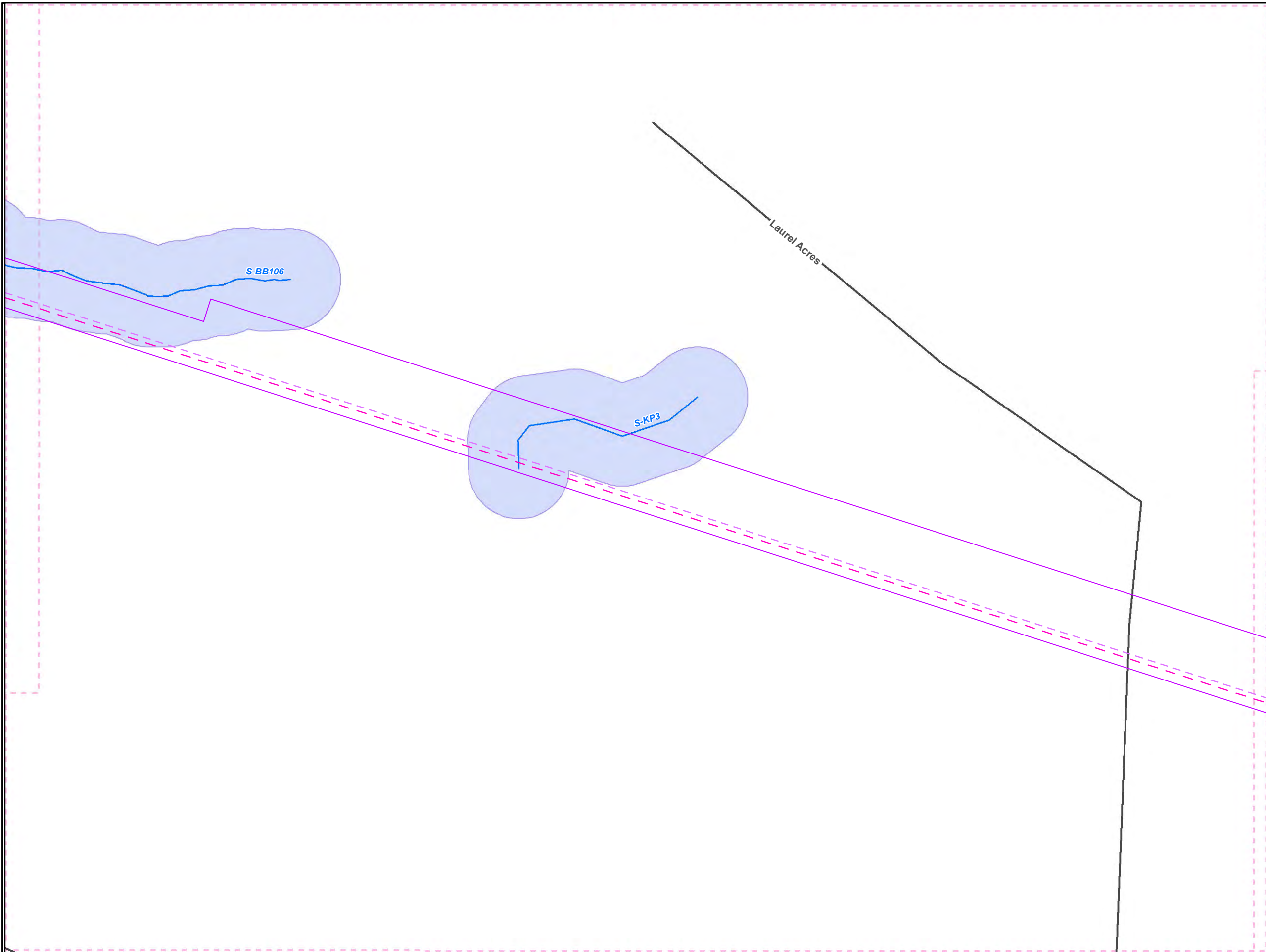


**ME1 8" and 12" Overlap with the Proposed Pennsylvania Pipeline Huntingdon County, PA.**  
 36 of 108

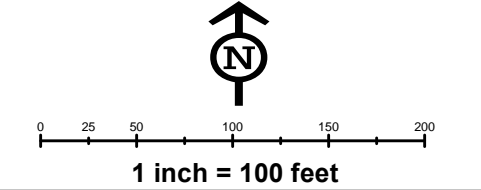
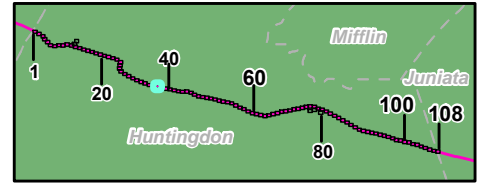
<b>Prepared By:</b> 	<b>Date:</b> 11/2016
--	-------------------------

Base Map: ESRI ArcGIS Online, Roads from NRCS Geospatial Data Giveaway, 100-Year Floodplain from FEMA National Flood Hazard Layer, downloaded 09/2016.  
 Coordinate System: NAD 83 Stateplane, PA South, Feet

G:\GIS\PPP\GIS\MapDocs\HuntingdonCounty\SheetPlan\_extramapset\_2.mxd



- Legend**
- PPP 1
  - PPP 2
  - PPP LOD
  - 8" Centerline
  - ▭ 8" Pipeline Maintenance Corridor
  - ▭ Stations
  - ~ Ephemeral Stream
  - ~ Intermittent Stream
  - ~ Perennial Stream
  - ▭ Pond
  - ▭ PEM Wetland
  - ▭ PFO Wetland
  - ▭ PSS Wetland
  - ▭ Ch. 105 Floodways
  - ▭ Waived Ch. 105 Floodways
  - ▭ Ch. 106 Floodplain Fringe
  - Roads
  - Sheet Boundary




**ME1 8" and 12" Overlap with the  
Proposed Pennsylvania Pipeline  
Huntingdon County, PA.  
37 of 108**

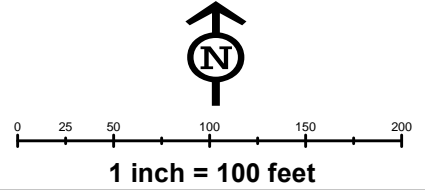
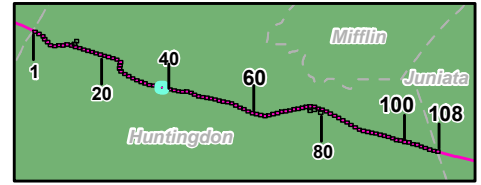
<b>Prepared By:</b> 	<b>Date:</b> 11/2016
--	-------------------------

Base Map: ESRI ArcGIS Online, Roads from NRCS Geospatial Data Giveaway, 100-Year Floodplain from FEMA National Flood Hazard Layer, downloaded 09/2016.  
Coordinate System: NAD 83 Stateplane, PA South, Feet

G:\GIS\_files\PPP\GIS\MapX\CountyPermits\HuntingdonCounty\ShePlan\_extramapset\_2.mxd



- Legend**
- PPP 1
  - PPP 2
  - PPP LOD
  - - - 8" Centerline
  - 8" Pipeline Maintenance Corridor
  - Stations
  - ~ Ephemeral Stream
  - ~ Intermittent Stream
  - ~ Perennial Stream
  - Pond
  - PEM Wetland
  - PFO Wetland
  - PSS Wetland
  - ~ Ch. 105 Floodways
  - ~ Waived Ch. 105 Floodways
  - ~ Ch. 106 Floodplain Fringe
  - Roads
  - Sheet Boundary

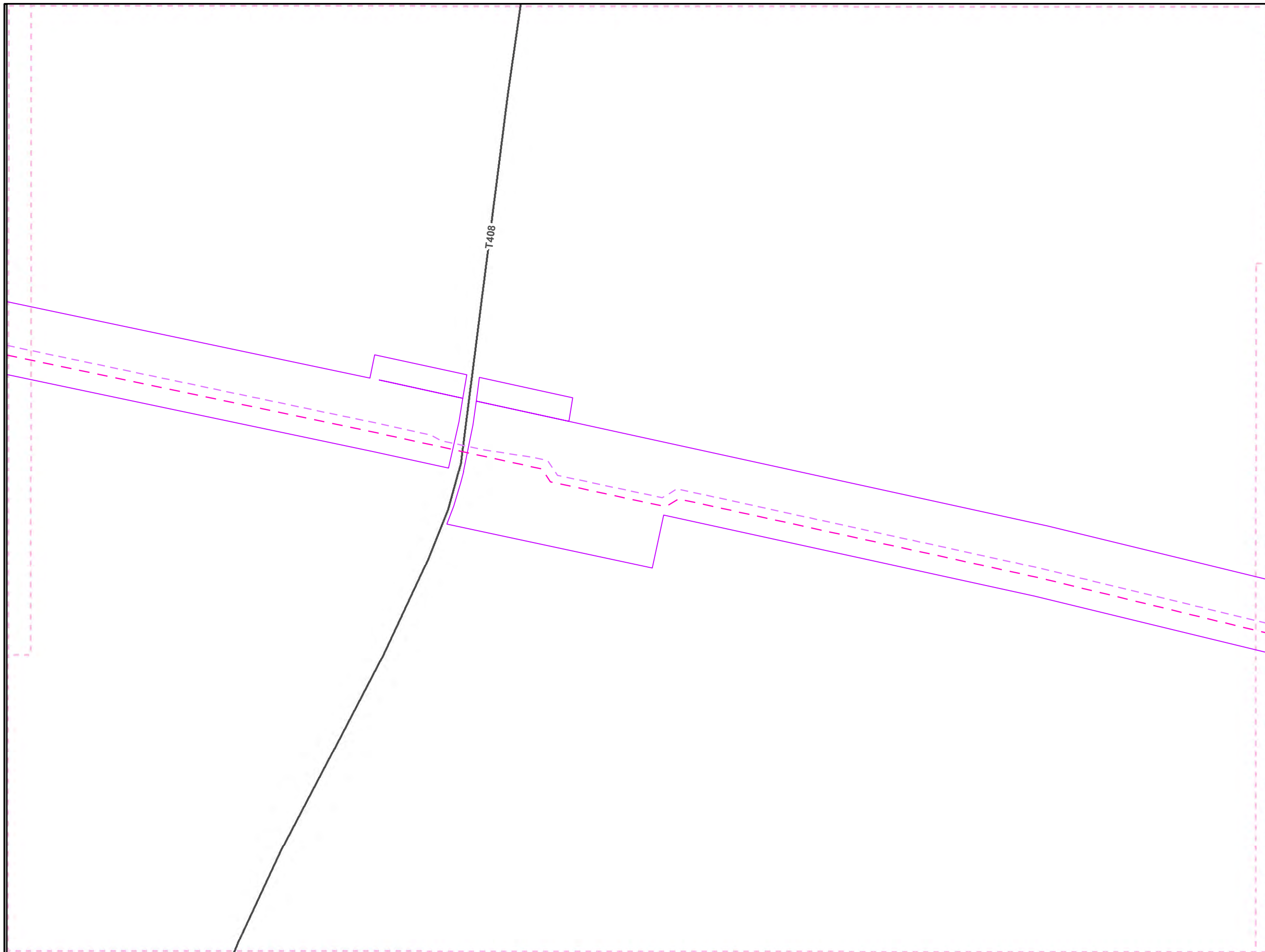


**ME1 8" and 12" Overlap with the  
Proposed Pennsylvania Pipeline  
Huntingdon County, PA.  
38 of 108**

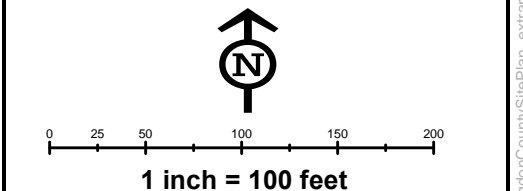
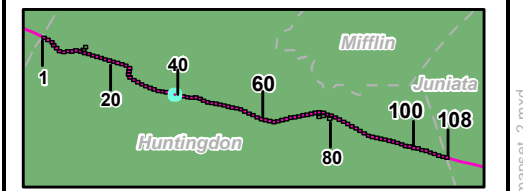
<b>Prepared By:</b> 	<b>Date:</b> <b>11/2016</b>
-------------------------	--------------------------------

Base Map: ESRI ArcGIS Online, Roads from NRCS Geospatial Data Giveaway, 100-Year Floodplain from FEMA National Flood Hazard Layer, downloaded 09/2016.  
Coordinate System: NAD 83 Stateplane, PA South, Feet

G:\GIS\_files\PPP\GIS\MapX\CountyPermits\HuntingdonCounty\SheetPlan\_extramapset\_C\_Z.mxd



- Legend**
- PPP 1
  - PPP 2
  - PPP LOD
  - 8" Centerline
  - ▭ 8" Pipeline Maintenance Corridor
  - ▣ Stations
  - ~ Ephemeral Stream
  - ~ Intermittent Stream
  - ~ Perennial Stream
  - ▣ Pond
  - ▣ PEM Wetland
  - ▣ PFO Wetland
  - ▣ PSS Wetland
  - ▣ Ch. 105 Floodways
  - ▣ Waived Ch. 105 Floodways
  - ▣ Ch. 106 Floodplain Fringe
  - Roads
  - - - Sheet Boundary

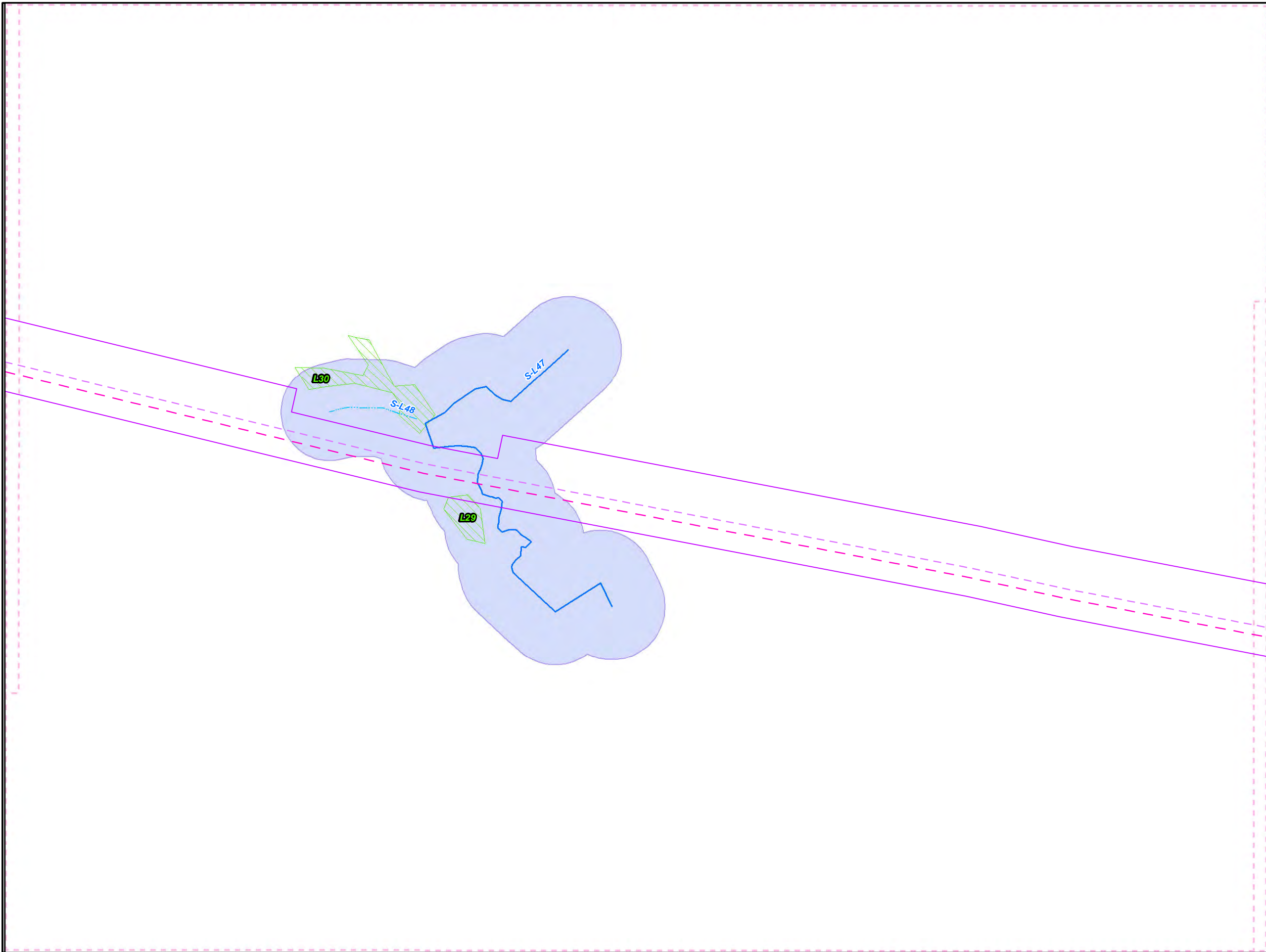


**ME1 8" and 12" Overlap with the  
Proposed Pennsylvania Pipeline  
Huntingdon County, PA.  
39 of 108**

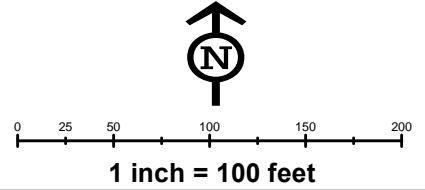
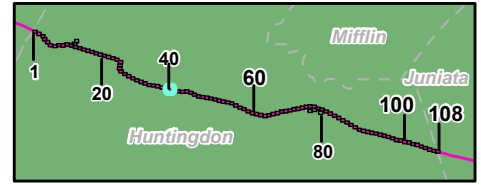
<b>Prepared By:</b> 	<b>Date:</b> <b>11/2016</b>
-------------------------	--------------------------------

Base Map: ESRI ArcGIS Online, Roads from NRCS Geospatial Data Giveaway, 100-Year Floodplain from FEMA National Flood Hazard Layer, downloaded 09/2016.  
Coordinate System: NAD 83 Stateplane, PA South, Feet

G:\GIS\_files\PPP\GIS\MXD\CountyPermits\HuntingdonCounty\ShePlan\_extramapset\_2.mxd



- Legend**
- PPP 1
  - PPP 2
  - PPP LOD
  - 8" Centerline
  - ▭ 8" Pipeline Maintenance Corridor
  - ▭ Stations
  - ~ Ephemeral Stream
  - ~ Intermittent Stream
  - ~ Perennial Stream
  - ▭ Pond
  - ▭ PEM Wetland
  - ▭ PFO Wetland
  - ▭ PSS Wetland
  - ▭ Ch. 105 Floodways
  - ▭ Waived Ch. 105 Floodways
  - ▭ Ch. 106 Floodplain Fringe
  - Roads
  - Sheet Boundary

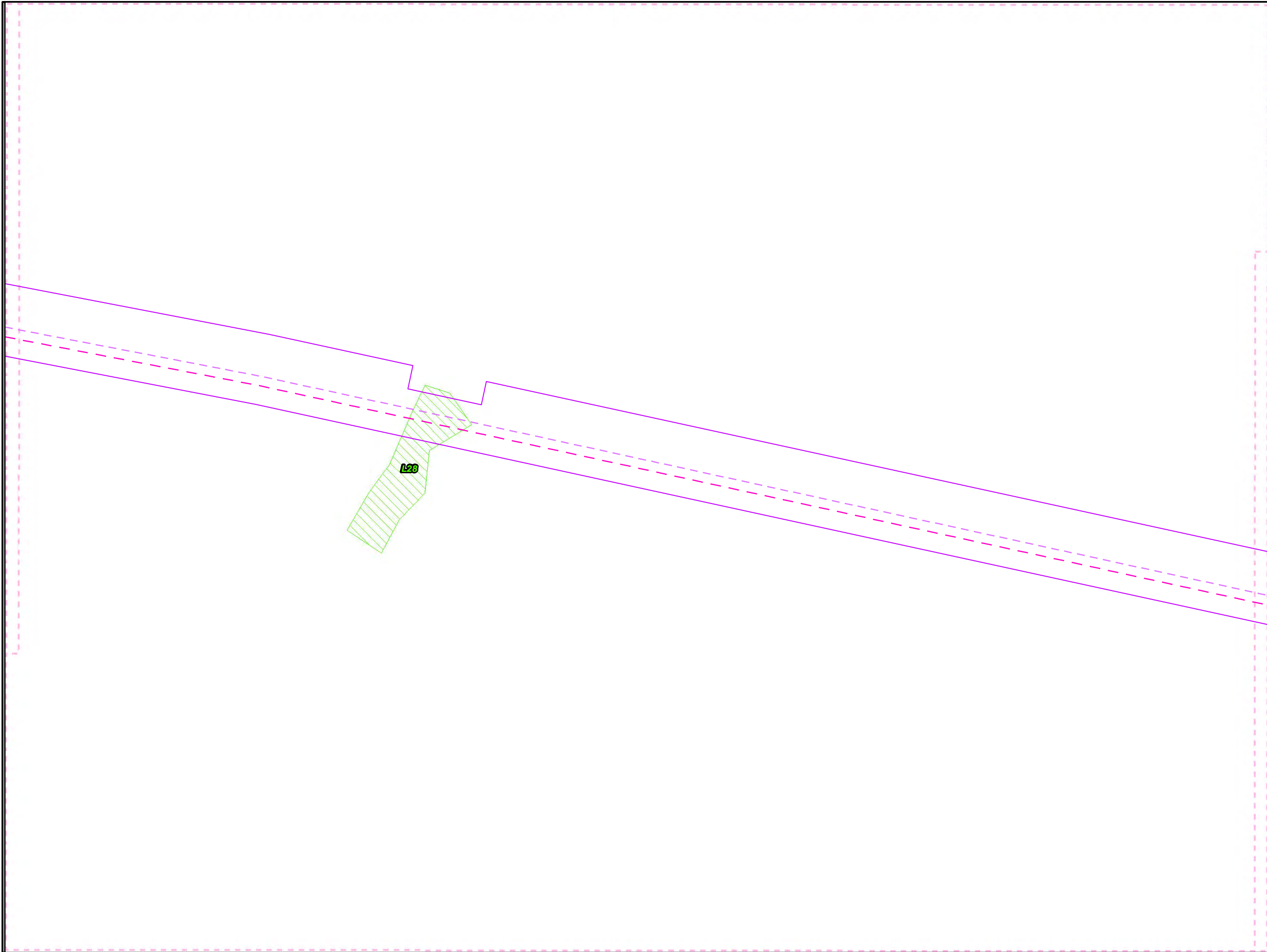


**ME1 8" and 12" Overlap with the  
Proposed Pennsylvania Pipeline  
Huntingdon County, PA.  
40 of 108**

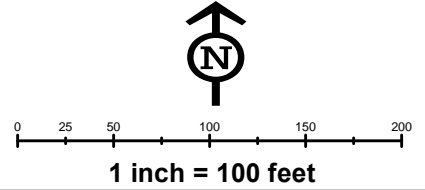
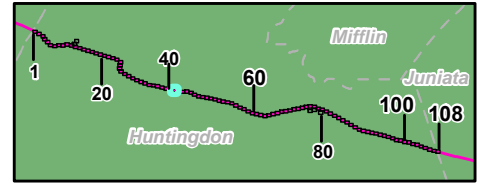
<b>Prepared By:</b> 	<b>Date:</b> <b>11/2016</b>
-------------------------	--------------------------------

Base Map: ESRI ArcGIS Online, Roads from NRCS Geospatial Data Giveaway, 100-Year Floodplain from FEMA National Flood Hazard Layer, downloaded 09/2016.  
Coordinate System: NAD 83 Stateplane, PA South, Feet

G:\GIS\_files\PPP\GIS\MapDocs\CountyPermits\HuntingdonCounty\SheetPlan\_extramapset\_C\_Z.mxd



- Legend**
- PPP 1
  - PPP 2
  - PPP LOD
  - 8" Centerline
  - ▨ 8" Pipeline Maintenance Corridor
  - ▣ Stations
  - ~ Ephemeral Stream
  - ~ Intermittent Stream
  - ~ Perennial Stream
  - ⊖ Pond
  - ⊖ PEM Wetland
  - ⊖ PFO Wetland
  - ⊖ PSS Wetland
  - ⊖ Ch. 105 Floodways
  - ⊖ Waived Ch. 105 Floodways
  - ⊖ Ch. 106 Floodplain Fringe
  - Roads
  - ⋮ Sheet Boundary

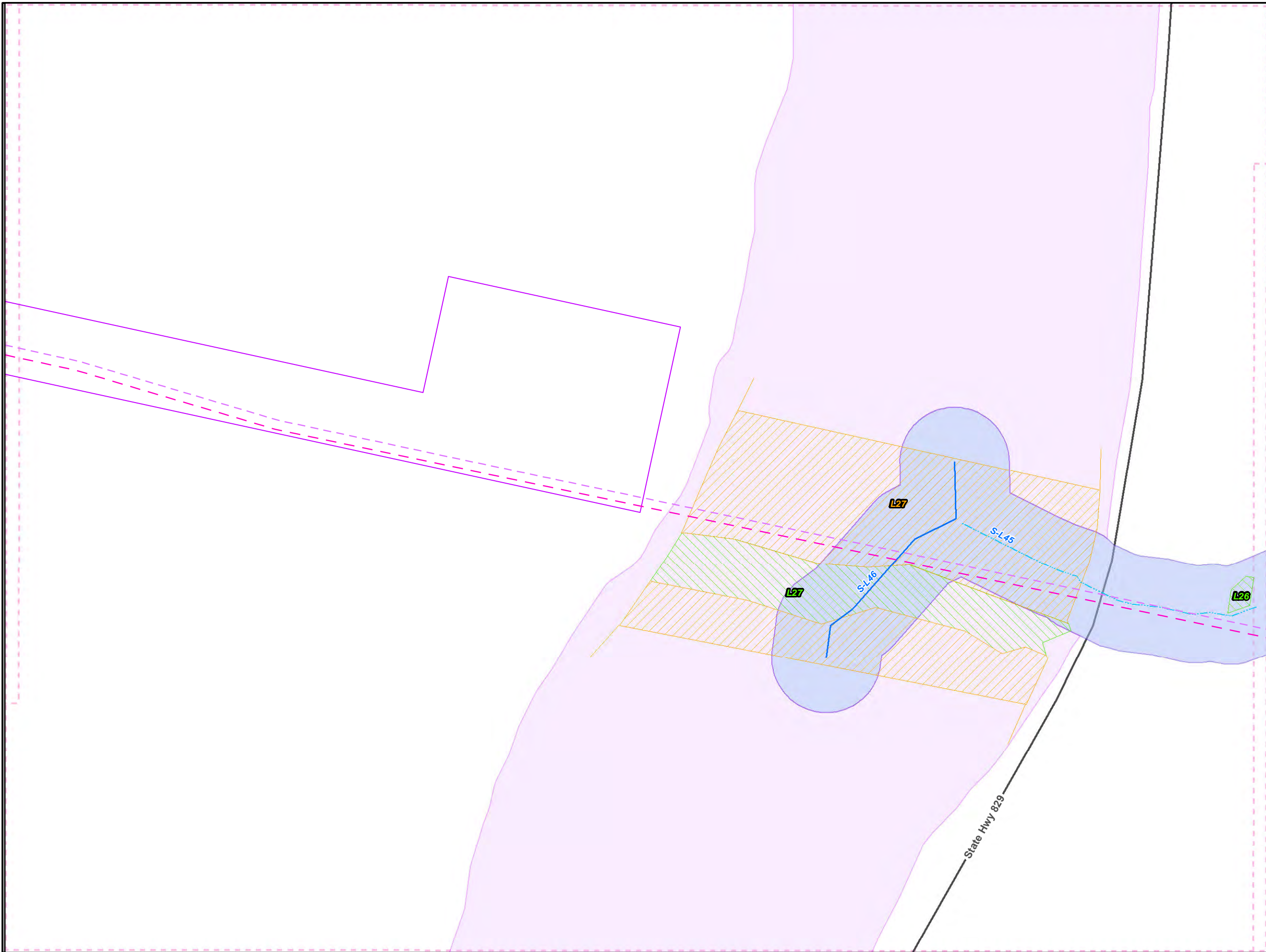


**ME1 8" and 12" Overlap with the  
Proposed Pennsylvania Pipeline  
Huntingdon County, PA.  
41 of 108**

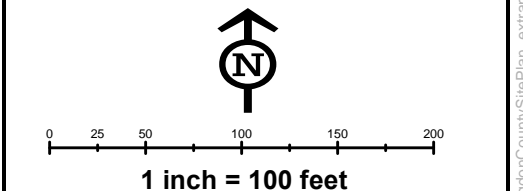
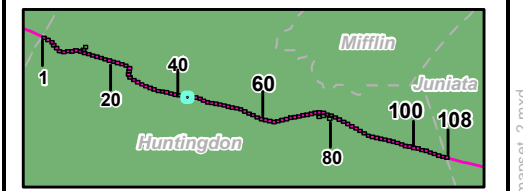
<b>Prepared By:</b> 	<b>Date:</b> <b>11/2016</b>
-------------------------	--------------------------------

Base Map: ESRI ArcGIS Online, Roads from NRCS Geospatial Data Giveaway, 100-Year Floodplain from FEMA National Flood Hazard Layer, downloaded 09/2016.  
Coordinate System: NAD 83 Stateplane, PA South, Feet

G:\GIS\_files\PPP\GIS\MapX\CountyPermis\HuntingdonCounty\ShePlan\_extramapset\_2.mxd



- Legend**
- PPP 1
  - PPP 2
  - PPP LOD
  - 8" Centerline
  - ▨ 8" Pipeline Maintenance Corridor
  - Stations
  - ~ Ephemeral Stream
  - ~ Intermittent Stream
  - ~ Perennial Stream
  - Pond
  - ▨ PEM Wetland
  - ▨ PFO Wetland
  - ▨ PSS Wetland
  - Ch. 105 Floodways
  - Waived Ch. 105 Floodways
  - Ch. 106 Floodplain Fringe
  - Roads
  - Sheet Boundary

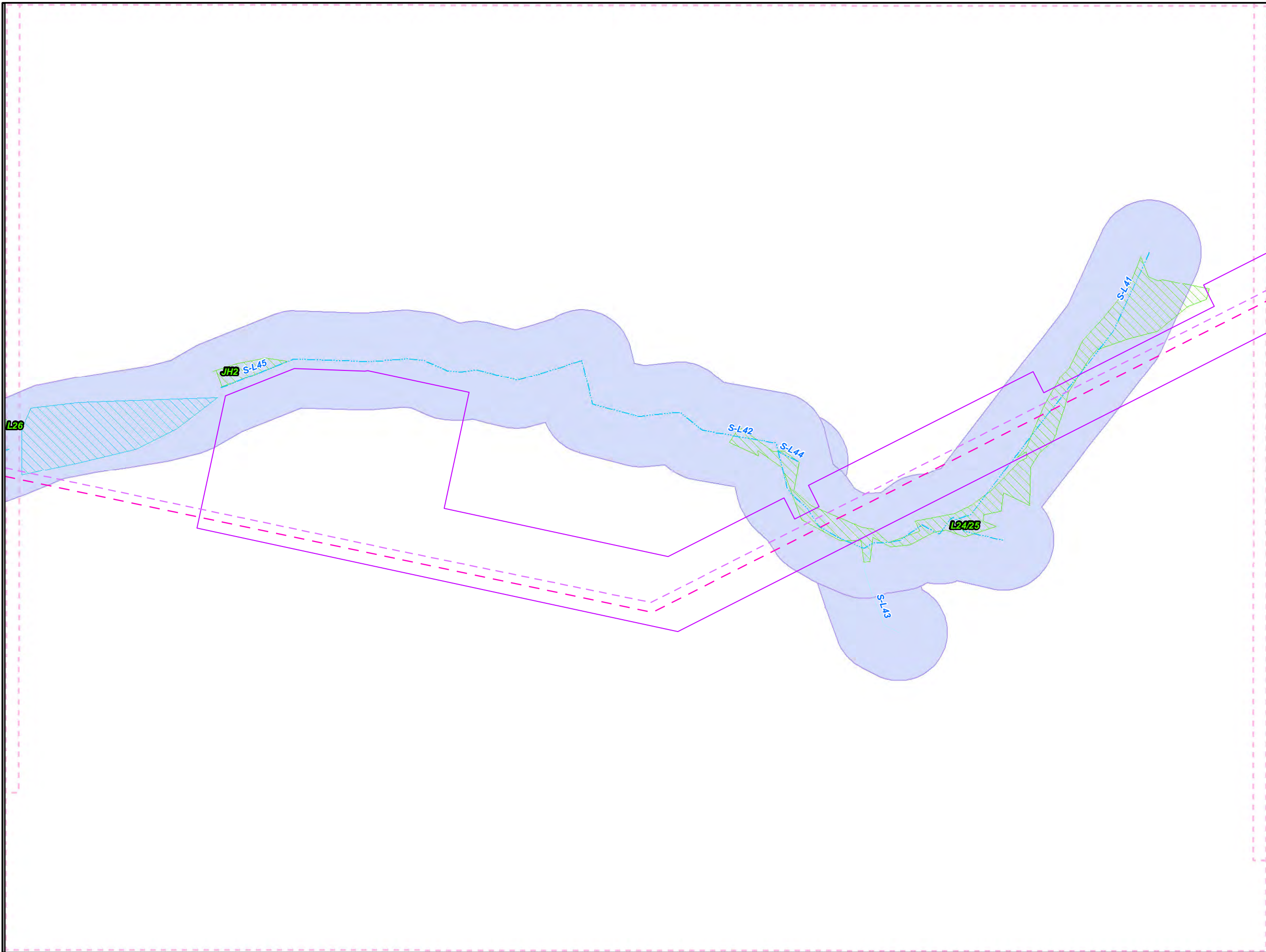


**ME1 8" and 12" Overlap with the Proposed Pennsylvania Pipeline Huntingdon County, PA.**  
42 of 108

<b>Prepared By:</b> TETRA TECH	<b>Date:</b> 11/2016
-----------------------------------	-------------------------

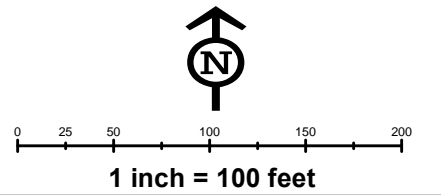
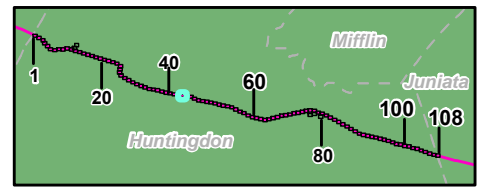
Base Map: ESRI ArcGIS Online, Roads from NRCS Geospatial Data Giveaway, 100-Year Floodplain from FEMA National Flood Hazard Layer, downloaded 09/2016.  
Coordinate System: NAD 83 Stateplane, PA South, Feet

G:\GIS\_files\PPP\GIS\MapX\CountyPermits\HuntingdonCounty\ShePlan\_extramapset\_Z.mxd



**Legend**

- PPP 1
- PPP 2
- PPP LOD
- 8" Centerline
- 8" Pipeline Maintenance Corridor
- Stations
- ~ Ephemeral Stream
- ~ Intermittent Stream
- ~ Perennial Stream
- Pond
- PEM Wetland
- PFO Wetland
- PSS Wetland
- Ch. 105 Floodways
- Waived Ch. 105 Floodways
- Ch. 106 Floodplain Fringe
- Roads
- Sheet Boundary

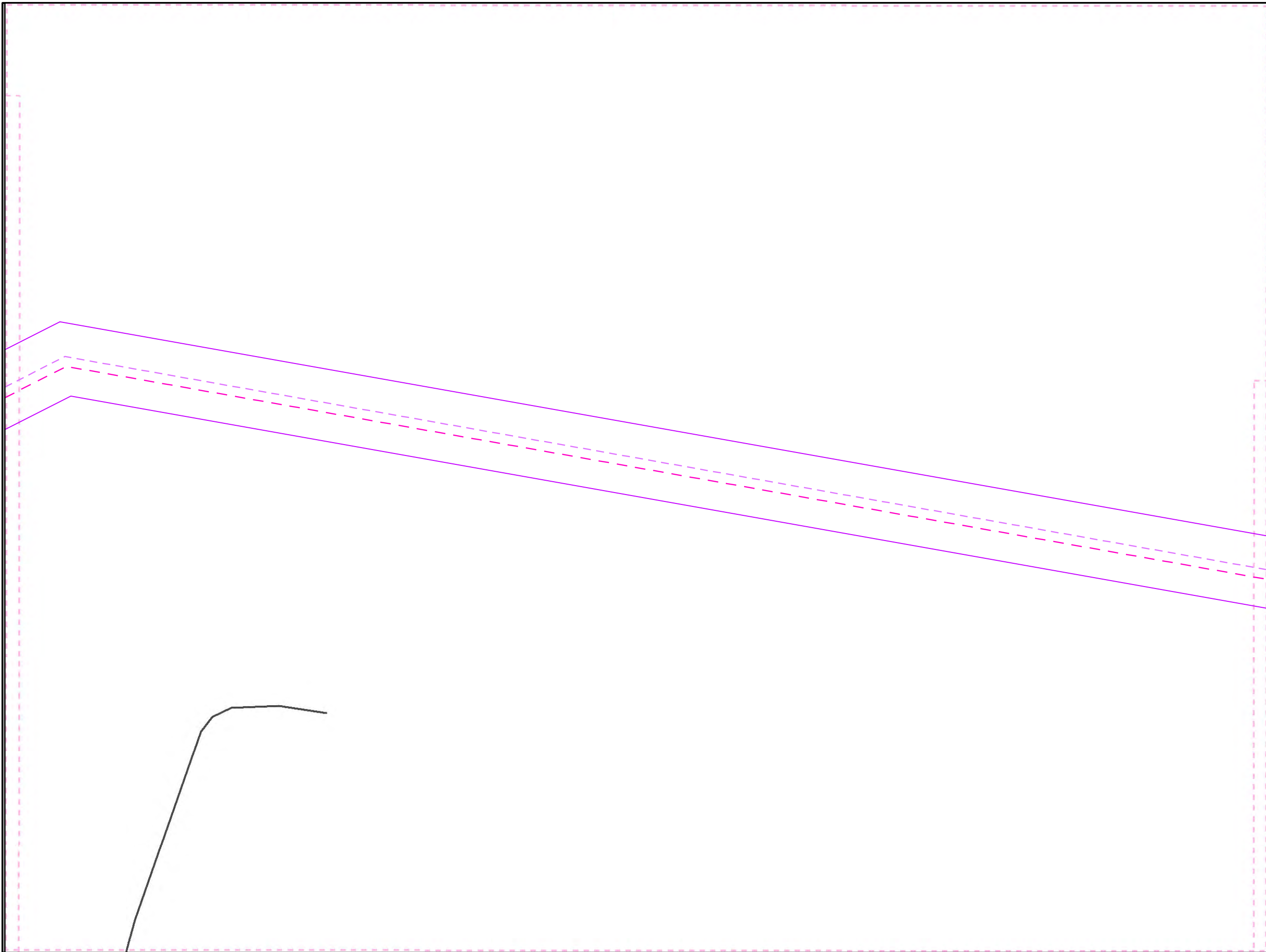


**ME1 8" and 12" Overlap with the  
Proposed Pennsylvania Pipeline  
Huntingdon County, PA.  
43 of 108**

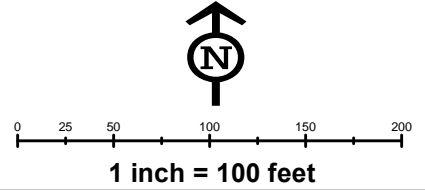
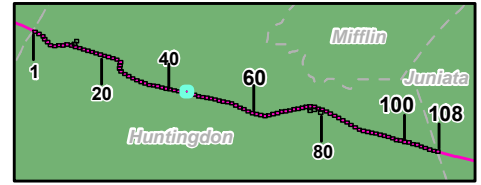
<b>Prepared By:</b> 	<b>Date:</b> <b>11/2016</b>
-------------------------	--------------------------------

Base Map: ESRI ArcGIS Online, Roads from NRCS Geospatial Data Giveaway, 100-Year Floodplain from FEMA National Flood Hazard Layer, downloaded 09/2016.  
 Coordinate System: NAD 83 Stateplane, PA South, Feet

G:\GIS\files\PPP\GIS\MXD\CountyPermits\HuntingdonCounty\SheetPlan\_extramapset\_C\_Z.mxd



- Legend**
- PPP 1
  - PPP 2
  - PPP LOD
  - 8" Centerline
  - ▭ 8" Pipeline Maintenance Corridor
  - ▣ Stations
  - ~ Ephemeral Stream
  - ~ Intermittent Stream
  - ~ Perennial Stream
  - ▭ Pond
  - ▭ PEM Wetland
  - ▭ PFO Wetland
  - ▭ PSS Wetland
  - ▭ Ch. 105 Floodways
  - ▭ Waived Ch. 105 Floodways
  - ▭ Ch. 106 Floodplain Fringe
  - Roads
  - ⋮ Sheet Boundary

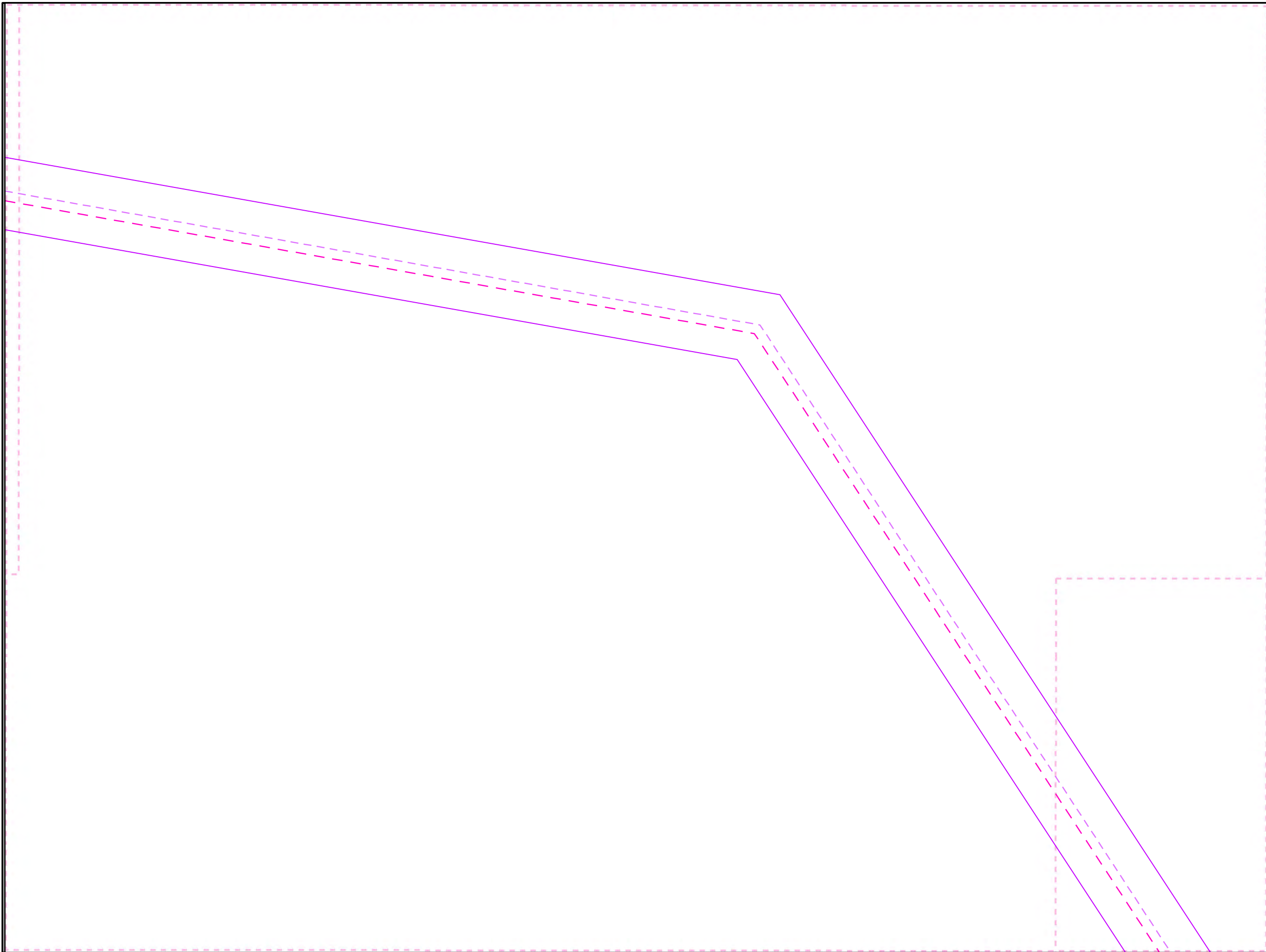


**ME1 8" and 12" Overlap with the  
Proposed Pennsylvania Pipeline  
Huntingdon County, PA.  
44 of 108**

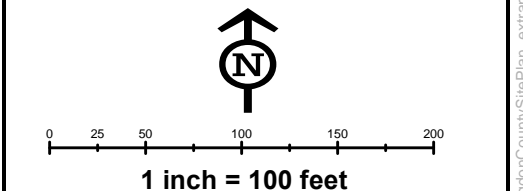
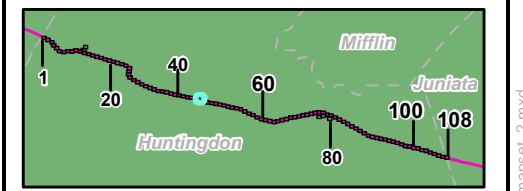
<b>Prepared By:</b> 	<b>Date:</b> <b>11/2016</b>
-------------------------	--------------------------------

Base Map: ESRI ArcGIS Online, Roads from NRCS Geospatial Data Giveaway, 100-Year Floodplain from FEMA National Flood Hazard Layer, downloaded 09/2016.  
Coordinate System: NAD 83 Stateplane, PA South, Feet

G:\GIS\_files\PPP\GIS\MXD\CountyPermits\HuntingdonCounty\ShePlan\_extramapset\_2.mxd



- Legend**
- PPP 1
  - PPP 2
  - PPP LOD
  - 8" Centerline
  - 8" Pipeline Maintenance Corridor
  - Stations
  - ~ Ephemeral Stream
  - ~ Intermittent Stream
  - ~ Perennial Stream
  - ⊗ Pond
  - ⊗ PEM Wetland
  - ⊗ PFO Wetland
  - ⊗ PSS Wetland
  - ⊗ Ch. 105 Floodways
  - ⊗ Waived Ch. 105 Floodways
  - ⊗ Ch. 106 Floodplain Fringe
  - Roads
  - Sheet Boundary

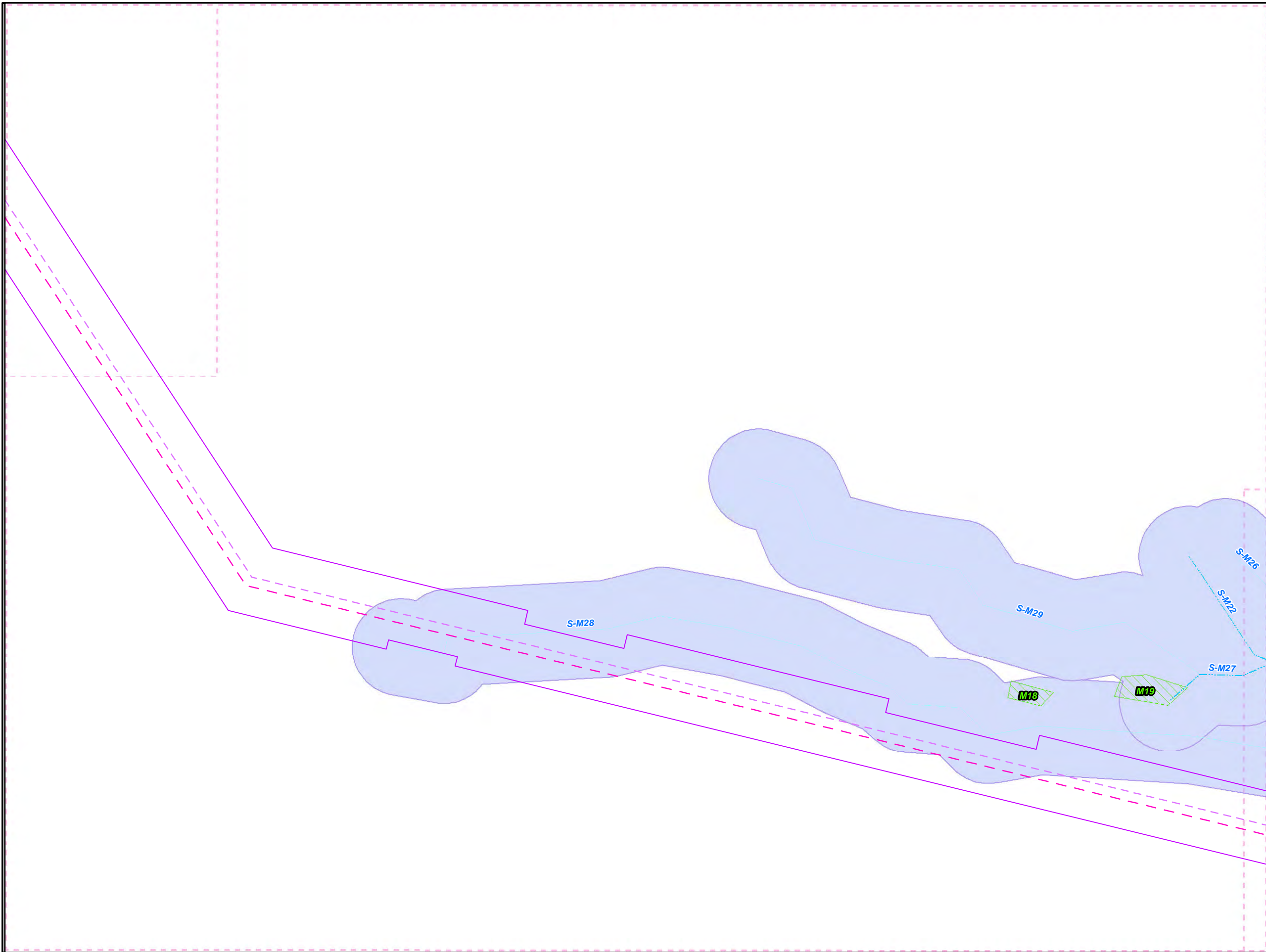


**ME1 8" and 12" Overlap with the  
Proposed Pennsylvania Pipeline  
Huntingdon County, PA.  
45 of 108**

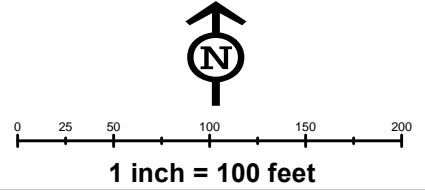
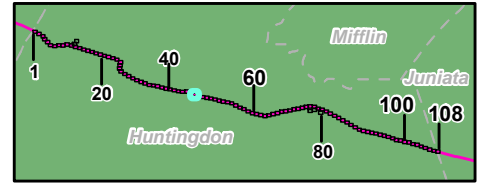
<b>Prepared By:</b> 	<b>Date:</b> <b>11/2016</b>
-------------------------	--------------------------------

Base Map: ESRI ArcGIS Online, Roads from NRCS Geospatial Data Giveaway, 100-Year Floodplain from FEMA National Flood Hazard Layer, downloaded 09/2016.  
**Coordinate System: NAD 83 Stateplane, PA South, Feet**

G:\GIS\PPP\GIS\MXD\CountyPermits\HuntingdonCounty\ShePlan\_extramapset\_2.mxd



- Legend**
- PPP 1
  - PPP 2
  - PPP LOD
  - - - 8" Centerline
  - 8" Pipeline Maintenance Corridor
  - Stations
  - ~ Ephemeral Stream
  - ~ Intermittent Stream
  - ~ Perennial Stream
  - Pond
  - PEM Wetland
  - PFO Wetland
  - PSS Wetland
  - Ch. 105 Floodways
  - Waived Ch. 105 Floodways
  - Ch. 106 Floodplain Fringe
  - Roads
  - Sheet Boundary

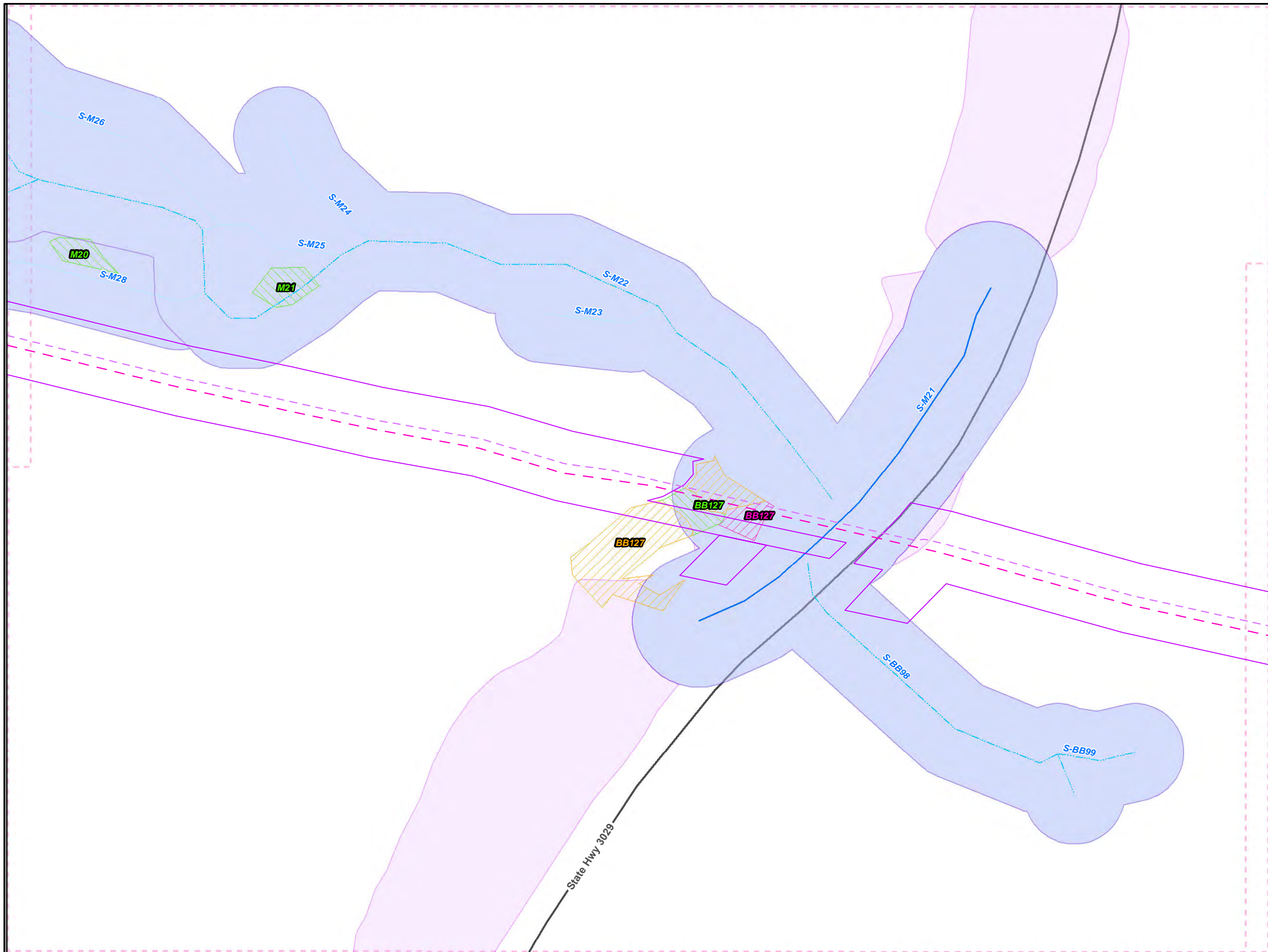


**ME1 8" and 12" Overlap with the  
Proposed Pennsylvania Pipeline  
Huntingdon County, PA.  
46 of 108**

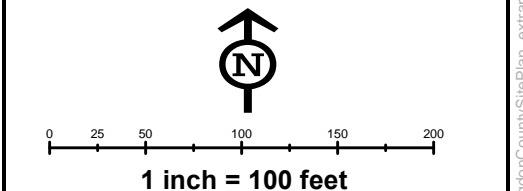
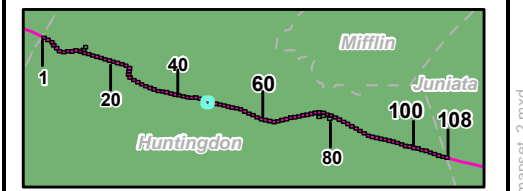
<b>Prepared By:</b> 	<b>Date:</b> <b>11/2016</b>
-------------------------	--------------------------------

Base Map: ESRI ArcGIS Online, Roads from NRCS Geospatial Data Giveaway, 100-Year Floodplain from FEMA National Flood Hazard Layer, downloaded 09/2016.  
Coordinate System: NAD 83 Stateplane, PA South, Feet

G:\GIS\_files\PPP\GIS\MXD\CountyPermits\HuntingdonCounty\ShePlan\_extramapset\_2.mxd



- Legend**
- PPP 1
  - PPP 2
  - PPP LOD
  - 8" Centerline
  - ▭ 8" Pipeline Maintenance Corridor
  - Stations
  - ~ Ephemeral Stream
  - ~ Intermittent Stream
  - ~ Perennial Stream
  - Pond
  - ▨ PEM Wetland
  - ▨ PFO Wetland
  - ▨ PSS Wetland
  - Ch. 105 Floodways
  - Waived Ch. 105 Floodways
  - Ch. 106 Floodplain Fringe
  - Roads
  - Sheet Boundary




**ME 8" and 12" Overlap with the Proposed Pennsylvania Pipeline Huntingdon County, PA.**  
 47 of 108

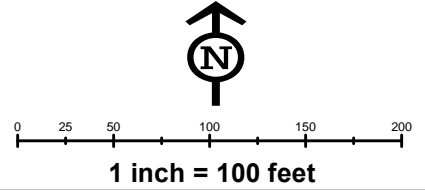
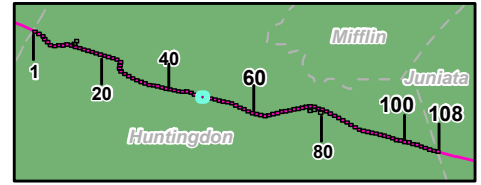
Prepared By:	Date:
TETRA TECH	11/2016

Base Map: ESRI ArcGIS Online, Roads from NRCS Geospatial Data Giveaway, 100-Year Floodplain from FEMA National Flood Hazard Layer, downloaded 09/2016.  
 Coordinate System: NAD 83 Stateplane, PA South, Feet

G:\GIS\_files\PPP\GIS\MD\CountyPermits\HuntingdonCounty\ShePlan\_extramapset\_2.mxd



- Legend**
- PPP 1
  - PPP 2
  - PPP LOD
  - 8" Centerline
  - ▭ 8" Pipeline Maintenance Corridor
  - ▣ Stations
  - ~ Ephemeral Stream
  - ~ Intermittent Stream
  - ~ Perennial Stream
  - ⊞ Pond
  - ⊞ PEM Wetland
  - ⊞ PFO Wetland
  - ⊞ PSS Wetland
  - ⊞ Ch. 105 Floodways
  - ⊞ Waived Ch. 105 Floodways
  - ⊞ Ch. 106 Floodplain Fringe
  - Roads
  - ⊞ Sheet Boundary




**ME1 8" and 12" Overlap with the  
Proposed Pennsylvania Pipeline  
Huntingdon County, PA.  
48 of 108**

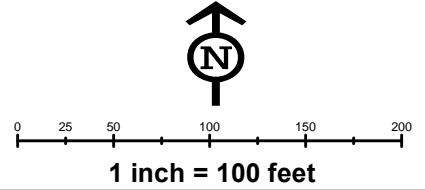
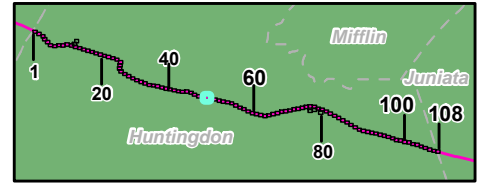
<b>Prepared By:</b> 	<b>Date:</b> <b>11/2016</b>
-------------------------	--------------------------------

Base Map: ESRI ArcGIS Online, Roads from NRCS Geospatial Data Giveaway, 100-Year Floodplain from FEMA National Flood Hazard Layer, downloaded 09/2016.  
Coordinate System: NAD 83 Stateplane, PA South, Feet

G:\GIS\_files\PPP\GIS\MapX\CountyPermits\HuntingdonCounty\SheetPlan\_extramapset\_2.mxd



- Legend**
- PPP 1
  - PPP 2
  - PPP LOD
  - 8" Centerline
  - ▭ 8" Pipeline Maintenance Corridor
  - ▣ Stations
  - ~ Ephemeral Stream
  - ~ Intermittent Stream
  - ~ Perennial Stream
  - ◊ Pond
  - ◊ PEM Wetland
  - ◊ PFO Wetland
  - ◊ PSS Wetland
  - ◊ Ch. 105 Floodways
  - ◊ Waived Ch. 105 Floodways
  - ◊ Ch. 106 Floodplain Fringe
  - Roads
  - ⋮ Sheet Boundary

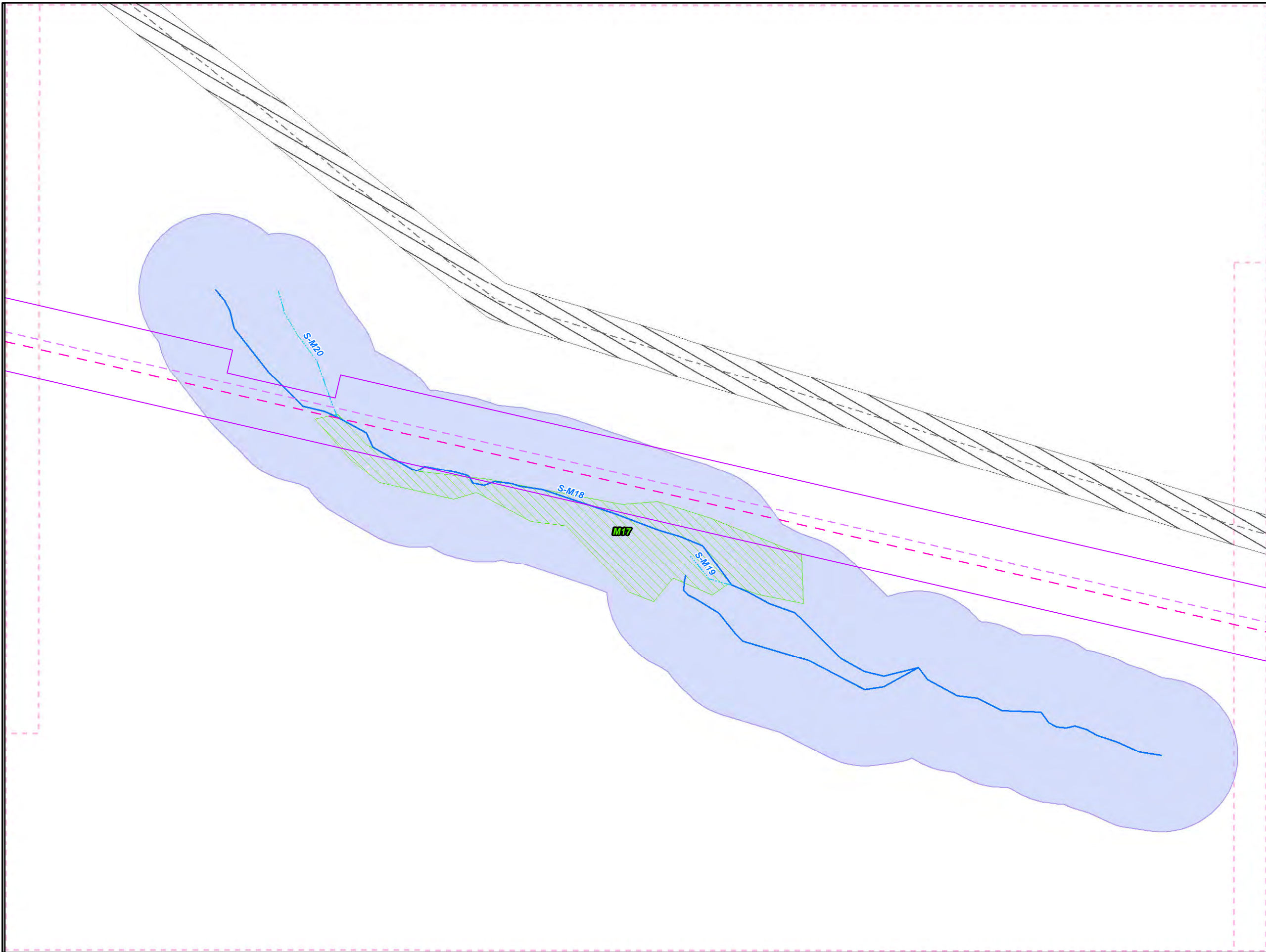


**ME1 8" and 12" Overlap with the  
Proposed Pennsylvania Pipeline  
Huntingdon County, PA.  
49 of 108**

<b>Prepared By:</b> 	<b>Date:</b> <b>11/2016</b>
-------------------------	--------------------------------

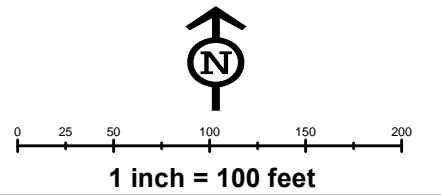
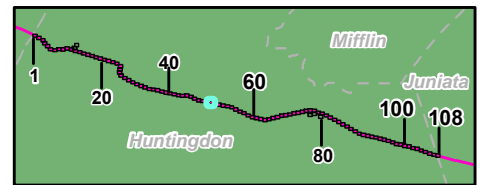
Base Map: ESRI ArcGIS Online, Roads from NRCS Geospatial Data Giveaway, 100-Year Floodplain from FEMA National Flood Hazard Layer, downloaded 09/2016.  
Coordinate System: NAD 83 Stateplane, PA South, Feet

G:\GIS\PPP\GIS\MapX\CountyPermits\HuntingdonCounty\ShePlan\_extramapset\_2.mxd



**Legend**

- PPP 1
- PPP 2
- PPP LOD
- - - 8" Centerline
- 8" Pipeline Maintenance Corridor
- Stations
- ~ ~ ~ Ephemeral Stream
- ~ ~ ~ Intermittent Stream
- ~ ~ ~ Perennial Stream
- Pond
- PEM Wetland
- PFO Wetland
- PSS Wetland
- Ch. 105 Floodways
- Waived Ch. 105 Floodways
- Ch. 106 Floodplain Fringe
- Roads
- Sheet Boundary

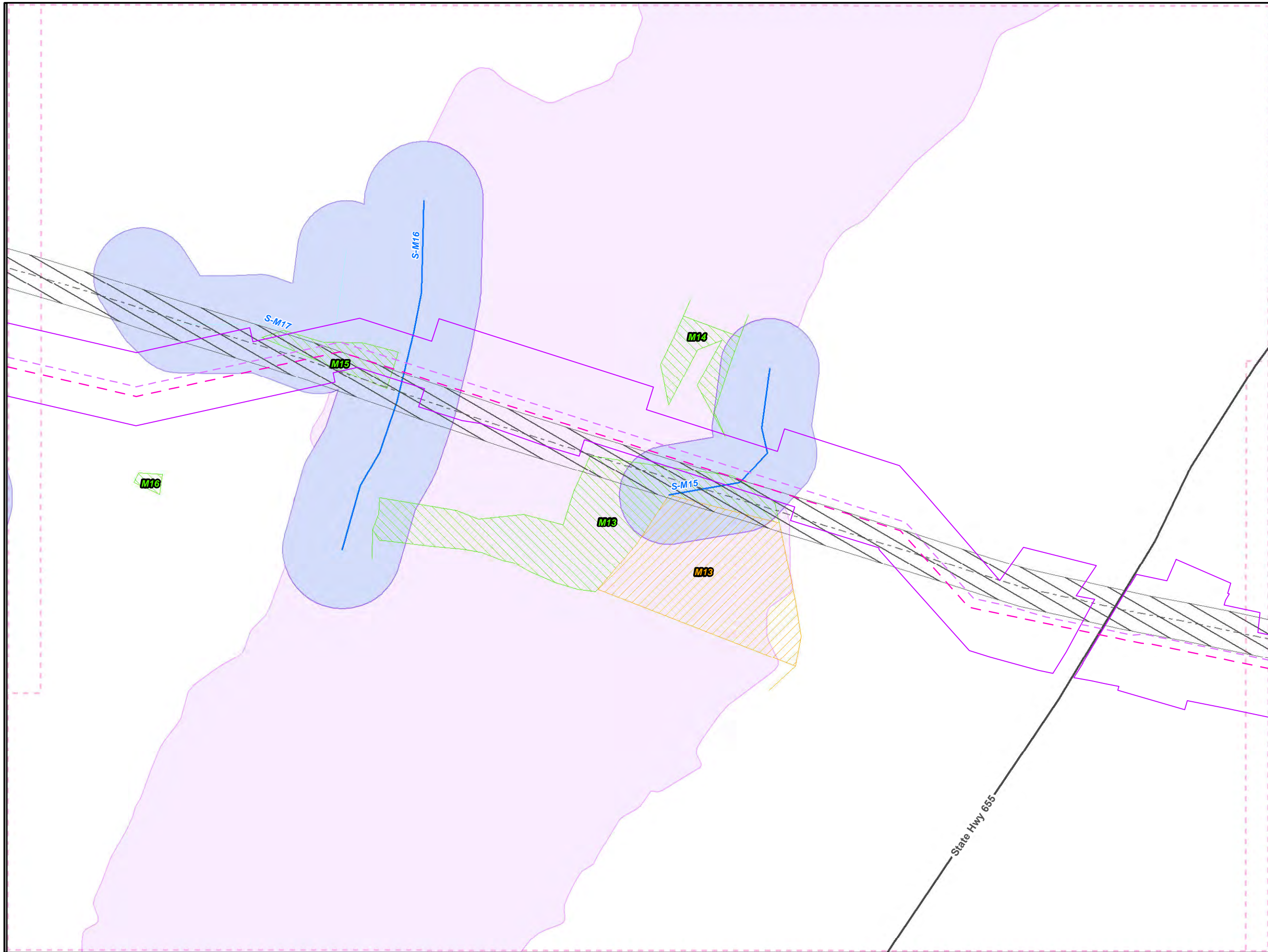


**ME1 8" and 12" Overlap with the  
Proposed Pennsylvania Pipeline  
Huntingdon County, PA.  
50 of 108**

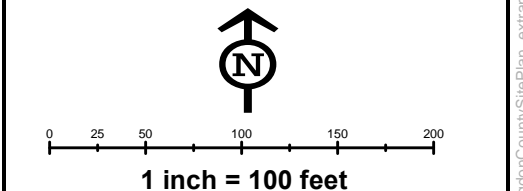
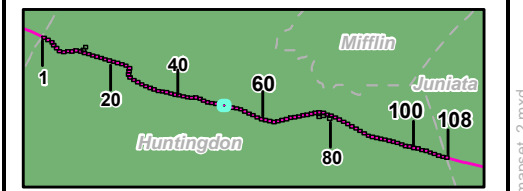
<b>Prepared By:</b> 	<b>Date:</b> <b>11/2016</b>
-------------------------	--------------------------------

Base Map: ESRI ArcGIS Online, Roads from NRCS Geospatial Data Giveaway, 100-Year Floodplain from FEMA National Flood Hazard Layer, downloaded 09/2016.  
Coordinate System: NAD 83 Stateplane, PA South, Feet

G:\GIS\_files\PPP\GIS\MXD\CountyPermits\HuntingdonCounty\ShePlan\_extramapset\_C\_Z.mxd



- Legend**
- PPP 1
  - PPP 2
  - PPP LOD
  - 8" Centerline
  - ▨ 8" Pipeline Maintenance Corridor
  - ▣ Stations
  - ~ Ephemeral Stream
  - ~ Intermittent Stream
  - ~ Perennial Stream
  - ▨ Pond
  - ▨ PEM Wetland
  - ▨ PFO Wetland
  - ▨ PSS Wetland
  - ▨ Ch. 105 Floodways
  - ▨ Waived Ch. 105 Floodways
  - ▨ Ch. 106 Floodplain Fringe
  - Roads
  - Sheet Boundary

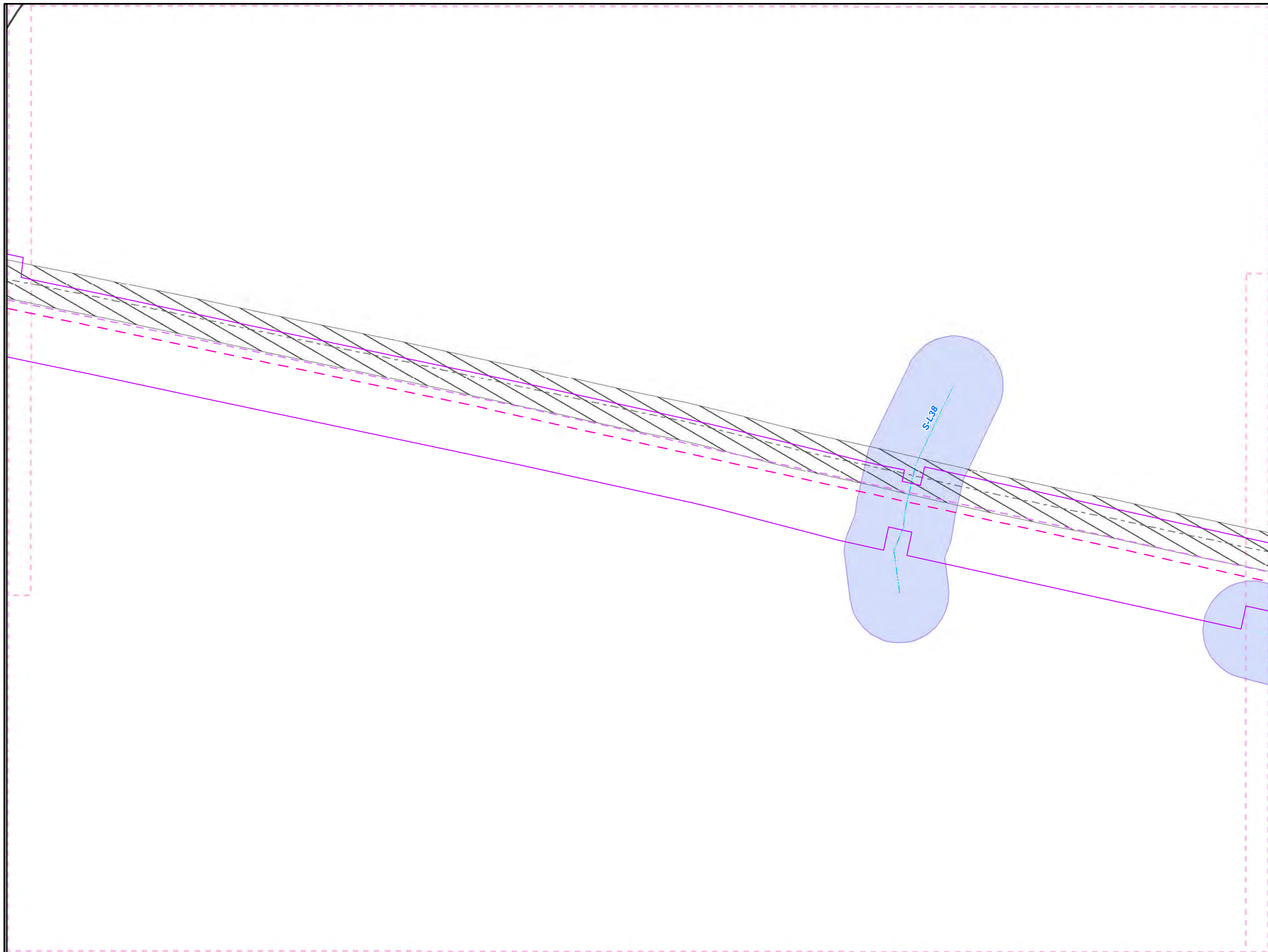


**ME1 8" and 12" Overlap with the Proposed Pennsylvania Pipeline Huntingdon County, PA.**  
 51 of 108

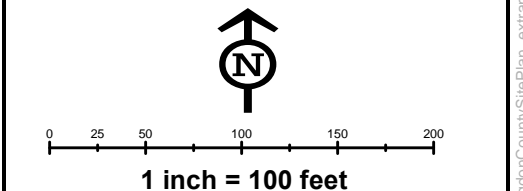
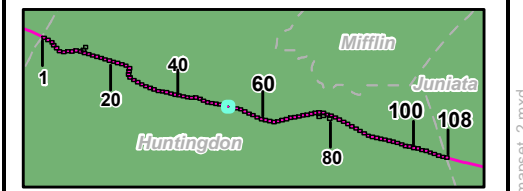
<b>Prepared By:</b> 	<b>Date:</b> 11/2016
--	-------------------------

Base Map: ESRI ArcGIS Online, Roads from NRCS Geospatial Data Giveaway, 100-Year Floodplain from FEMA National Flood Hazard Layer, downloaded 09/2016.  
 Coordinate System: NAD 83 Stateplane, PA South, Feet

G:\GIS\files\PPP\GIS\MXD\CountyPermits\HuntingdonCounty\ShePlan\_extramapset\_2.mxd



- Legend**
- PPP 1
  - PPP 2
  - PPP LOD
  - 8" Centerline
  - ▨ 8" Pipeline Maintenance Corridor
  - ▣ Stations
  - ~ Ephemeral Stream
  - ~ Intermittent Stream
  - ~ Perennial Stream
  - ▨ Pond
  - ▨ PEM Wetland
  - ▨ PFO Wetland
  - ▨ PSS Wetland
  - ▨ Ch. 105 Floodways
  - ▨ Waived Ch. 105 Floodways
  - ▨ Ch. 106 Floodplain Fringe
  - Roads
  - Sheet Boundary




**ME1 8" and 12" Overlap with the Proposed Pennsylvania Pipeline Huntingdon County, PA.**  
 52 of 108

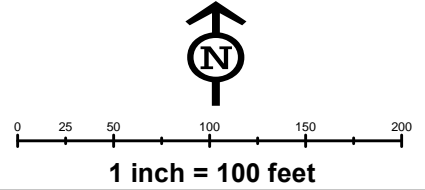
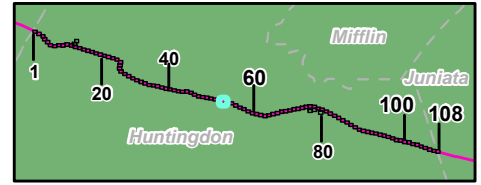
<b>Prepared By:</b> 	<b>Date:</b> 11/2016
--	-------------------------

Base Map: ESRI ArcGIS Online, Roads from NRCS Geospatial Data Giveaway, 100-Year Floodplain from FEMA National Flood Hazard Layer, downloaded 09/2016.  
 Coordinate System: NAD 83 Stateplane, PA South, Feet

G:\GIS\_files\PPP\GIS\MapX\CountyPermits\HuntingdonCounty\SheetPlan\_extramapset\_2.mxd



- Legend**
- PPP 1
  - PPP 2
  - PPP LOD
  - 8" Centerline
  - ▨ 8" Pipeline Maintenance Corridor
  - ▣ Stations
  - ~ Ephemeral Stream
  - ~ Intermittent Stream
  - ~ Perennial Stream
  - ▣ Pond
  - ▣ PEM Wetland
  - ▣ PFO Wetland
  - ▣ PSS Wetland
  - ▣ Ch. 105 Floodways
  - ▣ Waived Ch. 105 Floodways
  - ▣ Ch. 106 Floodplain Fringe
  - Roads
  - Sheet Boundary




**ME1 8" and 12" Overlap with the  
Proposed Pennsylvania Pipeline  
Huntingdon County, PA.  
53 of 108**

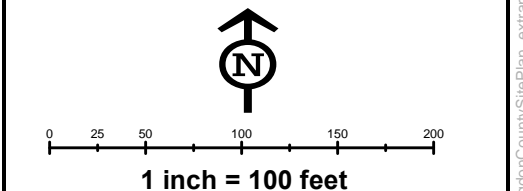
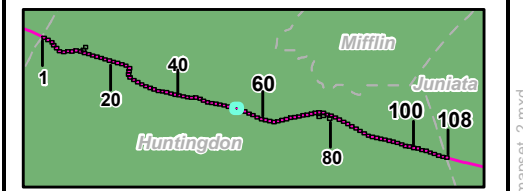
<b>Prepared By:</b> 	<b>Date:</b> <b>11/2016</b>
-------------------------	--------------------------------

Base Map: ESRI ArcGIS Online, Roads from NRCS Geospatial Data Giveaway, 100-Year Floodplain from FEMA National Flood Hazard Layer, downloaded 09/2016.  
Coordinate System: NAD 83 Stateplane, PA South, Feet

G:\GIS\_files\PPP\GIS\MapDocs\CountyPermits\HuntingdonCounty\ShePlan\_extramapset\_2.mxd



- Legend**
- PPP 1
  - PPP 2
  - PPP LOD
  - - - 8" Centerline
  - ▨ 8" Pipeline Maintenance Corridor
  - ▣ Stations
  - ~ Ephemeral Stream
  - ~ Intermittent Stream
  - ~ Perennial Stream
  - ▣ Pond
  - ▨ PEM Wetland
  - ▨ PFO Wetland
  - ▨ PSS Wetland
  - ▣ Ch. 105 Floodways
  - ▣ Waived Ch. 105 Floodways
  - ▣ Ch. 106 Floodplain Fringe
  - Roads
  - ⋯ Sheet Boundary




**ME1 8" and 12" Overlap with the  
Proposed Pennsylvania Pipeline  
Huntingdon County, PA.  
54 of 108**

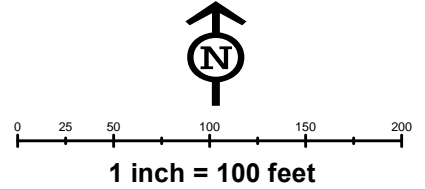
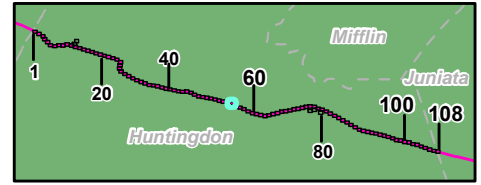
<b>Prepared By:</b> 	<b>Date:</b> <b>11/2016</b>
-------------------------	--------------------------------

Base Map: ESRI ArcGIS Online, Roads from NRCS Geospatial Data Giveaway, 100-Year Floodplain from FEMA National Flood Hazard Layer, downloaded 09/2016.  
Coordinate System: NAD 83 Stateplane, PA South, Feet

G:\GIS\_files\PPP\GIS\MapDocs\CountyPermits\HuntingdonCounty\ShePlan\_extramapset\_2.mxd



- Legend**
- PPP 1
  - PPP 2
  - PPP LOD
  - 8" Centerline
  - ▨ 8" Pipeline Maintenance Corridor
  - ▣ Stations
  - ~ Ephemeral Stream
  - ~ Intermittent Stream
  - ~ Perennial Stream
  - ▨ Pond
  - ▨ PEM Wetland
  - ▨ PFO Wetland
  - ▨ PSS Wetland
  - ▨ Ch. 105 Floodways
  - ▨ Waived Ch. 105 Floodways
  - ▨ Ch. 106 Floodplain Fringe
  - Roads
  - - - Sheet Boundary

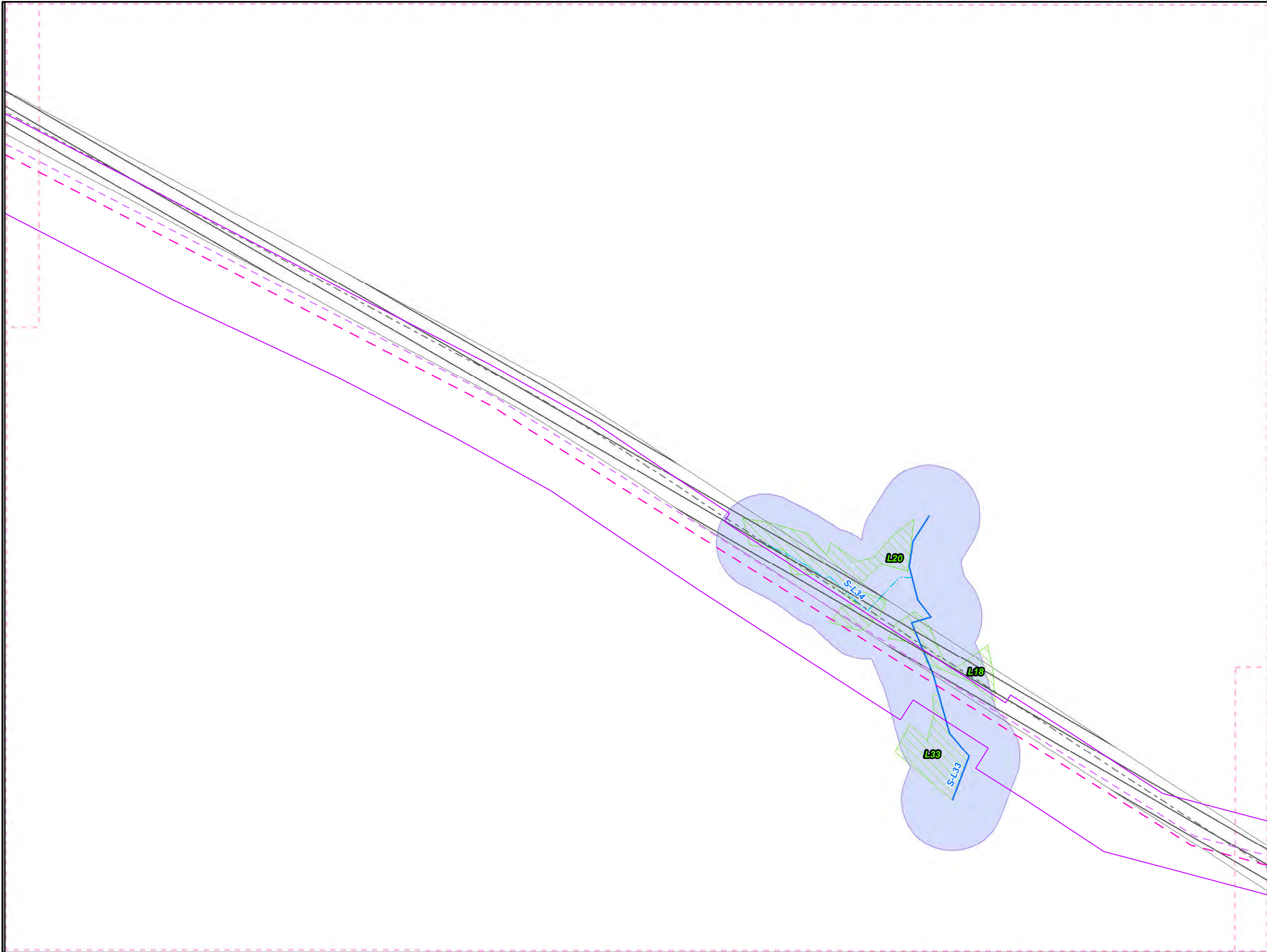


**ME1 8" and 12" Overlap with the  
Proposed Pennsylvania Pipeline  
Huntingdon County, PA.  
55 of 108**

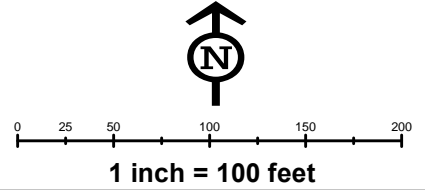
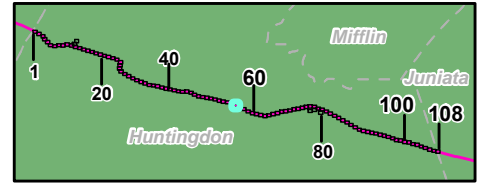
<b>Prepared By:</b> 	<b>Date:</b> <b>11/2016</b>
-------------------------	--------------------------------

Base Map: ESRI ArcGIS Online, Roads from NRCS Geospatial Data Giveaway, 100-Year Floodplain from FEMA National Flood Hazard Layer, downloaded 09/2016.  
 Coordinate System: NAD 83 Stateplane, PA South, Feet

G:\GIS\files\PPP\GIS\MapX\CountyPermits\HuntingdonCounty\ShePlan\_extramapset\_2.mxd



- Legend**
- PPP 1
  - PPP 2
  - PPP LOD
  - 8" Centerline
  - ▨ 8" Pipeline Maintenance Corridor
  - ▣ Stations
  - ~ Ephemeral Stream
  - ~ Intermittent Stream
  - ~ Perennial Stream
  - ▣ Pond
  - ▣ PEM Wetland
  - ▣ PFO Wetland
  - ▣ PSS Wetland
  - ▣ Ch. 105 Floodways
  - ▣ Waived Ch. 105 Floodways
  - ▣ Ch. 106 Floodplain Fringe
  - Roads
  - Sheet Boundary




**ME1 8" and 12" Overlap with the Proposed Pennsylvania Pipeline Huntingdon County, PA.**  
56 of 108

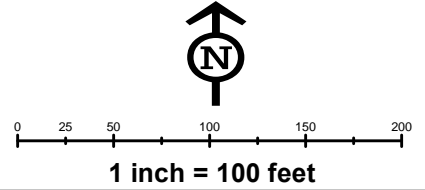
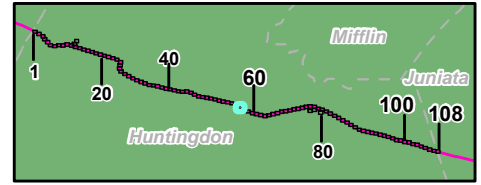
Prepared By:	Date:
TETRA TECH	11/2016

Base Map: ESRI ArcGIS Online, Roads from NRCS Geospatial Data Giveaway, 100-Year Floodplain from FEMA National Flood Hazard Layer, downloaded 09/2016.  
Coordinate System: NAD 83 Stateplane, PA South, Feet

G:\GIS\_files\PPP\GIS\MapX\CountyPermits\HuntingdonCounty\ShePlan\_extramapset\_2.mxd



- Legend**
- PPP 1
  - PPP 2
  - PPP LOD
  - - - 8" Centerline
  - ▨ 8" Pipeline Maintenance Corridor
  - ▣ Stations
  - ~ Ephemeral Stream
  - ~ Intermittent Stream
  - ~ Perennial Stream
  - ▨ Pond
  - ▨ PEM Wetland
  - ▨ PFO Wetland
  - ▨ PSS Wetland
  - ▨ Ch. 105 Floodways
  - ▨ Waived Ch. 105 Floodways
  - ▨ Ch. 106 Floodplain Fringe
  - Roads
  - - - Sheet Boundary

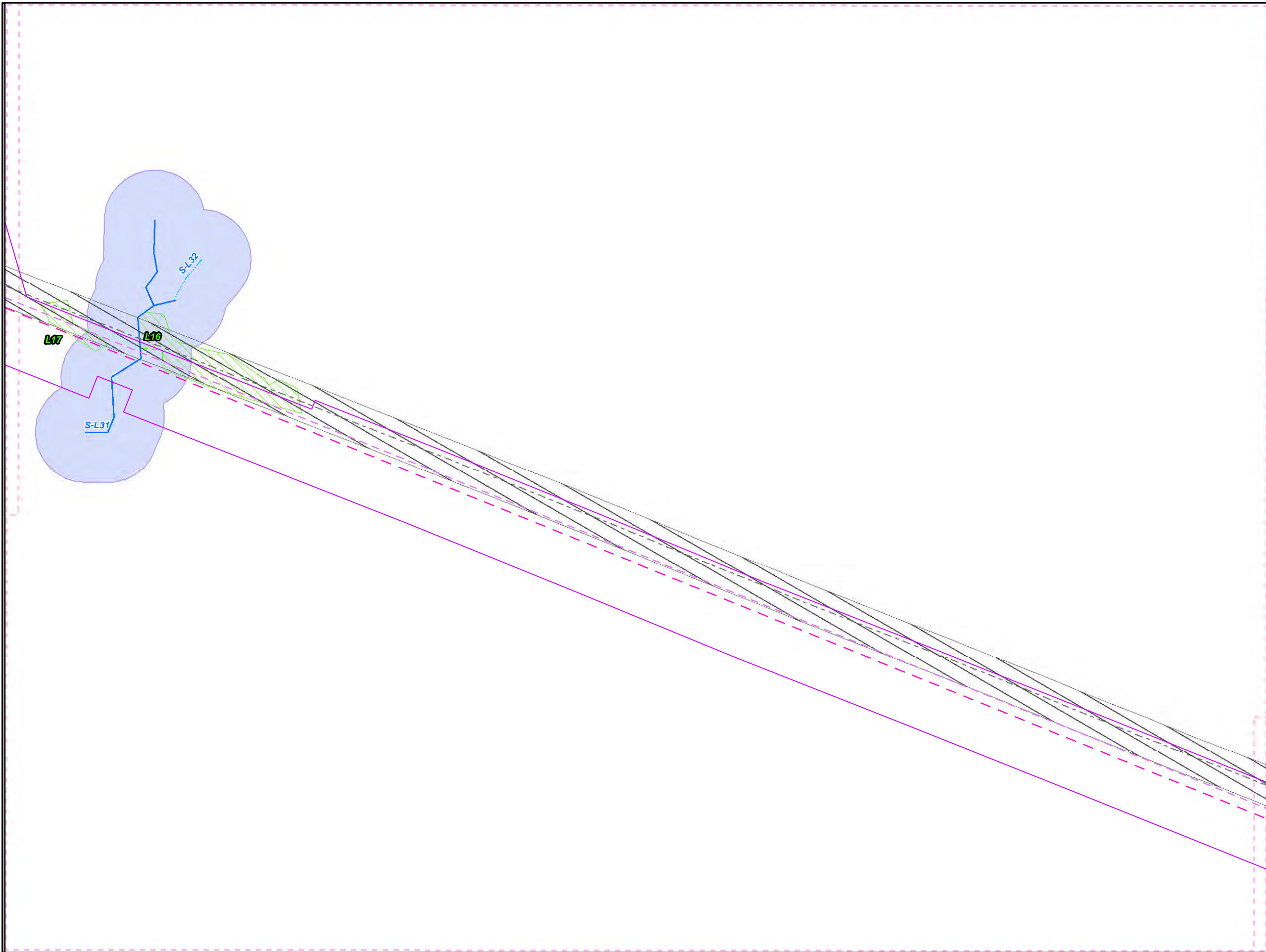


**ME1 8" and 12" Overlap with the Proposed Pennsylvania Pipeline Huntingdon County, PA.**  
**57 of 108**

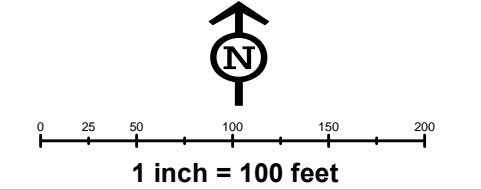
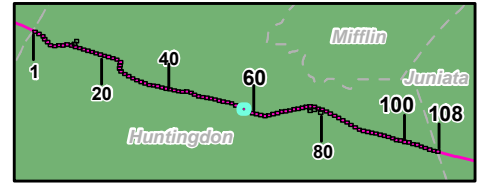
<b>Prepared By:</b> 	<b>Date:</b> <b>11/2016</b>
--	--------------------------------

Base Map: ESRI ArcGIS Online, Roads from NRCS Geospatial Data Giveaway, 100-Year Floodplain from FEMA National Flood Hazard Layer, downloaded 09/2016.  
 Coordinate System: NAD 83 Stateplane, PA South, Feet

G:\GIS\_files\PPP\GIS\MXD\CountyPermits\HuntingdonCounty\ShePlan\_extramapset\_2.mxd



- Legend**
- PPP 1
  - PPP 2
  - PPP LOD
  - 8" Centerline
  - ▨ 8" Pipeline Maintenance Corridor
  - ▣ Stations
  - ~ Ephemeral Stream
  - ~ Intermittent Stream
  - ~ Perennial Stream
  - ▣ Pond
  - ▣ PEM Wetland
  - ▣ PFO Wetland
  - ▣ PSS Wetland
  - ▣ Ch. 105 Floodways
  - ▣ Waived Ch. 105 Floodways
  - ▣ Ch. 106 Floodplain Fringe
  - Roads
  - Sheet Boundary




**ME1 8" and 12" Overlap with the  
Proposed Pennsylvania Pipeline  
Huntingdon County, PA.  
58 of 108**

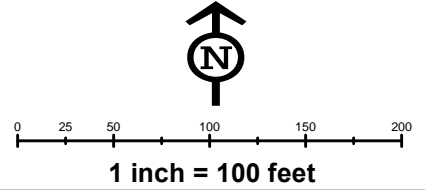
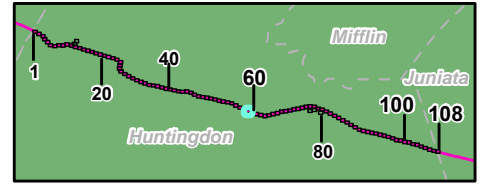
<b>Prepared By:</b> <b>TETRA TECH</b>	<b>Date:</b> <b>11/2016</b>
--	--------------------------------

Base Map: ESRI ArcGIS Online, Roads from NRCS Geospatial Data Giveaway, 100-Year Floodplain from FEMA National Flood Hazard Layer, downloaded 09/2016.  
 Coordinate System: NAD 83 Stateplane, PA South, Feet

G:\GIS\_files\PPP\GIS\MapDocs\CountyPermits\HuntingdonCounty\SheetPlan\_extramapset\_2.mxd



- Legend**
- PPP 1
  - PPP 2
  - PPP LOD
  - 8" Centerline
  - ▭ 8" Pipeline Maintenance Corridor
  - ▣ Stations
  - ~ Ephemeral Stream
  - ~ Intermittent Stream
  - ~ Perennial Stream
  - ▭ Pond
  - ▭ PEM Wetland
  - ▭ PFO Wetland
  - ▭ PSS Wetland
  - ▭ Ch. 105 Floodways
  - ▭ Waived Ch. 105 Floodways
  - ▭ Ch. 106 Floodplain Fringe
  - Roads
  - Sheet Boundary




**ME1 8" and 12" Overlap with the  
Proposed Pennsylvania Pipeline  
Huntingdon County, PA.  
59 of 108**

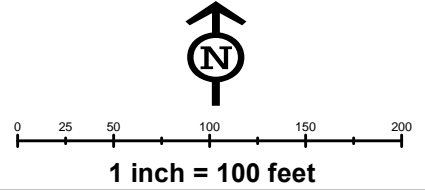
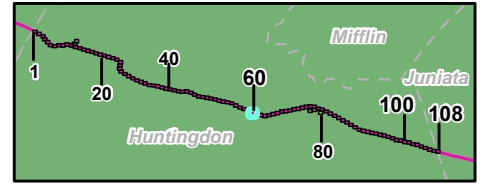
<b>Prepared By:</b> 	<b>Date:</b> <b>11/2016</b>
-------------------------	--------------------------------

Base Map: ESRI ArcGIS Online, Roads from NRCS Geospatial Data Giveaway, 100-Year Floodplain from FEMA National Flood Hazard Layer, downloaded 09/2016.  
Coordinate System: NAD 83 Stateplane, PA South, Feet

G:\GIS\files\PPP\GIS\MXD\CountyPermits\HuntingdonCounty\ShePlan\_extramapset\_2.mxd



- Legend**
- PPP 1
  - PPP 2
  - PPP LOD
  - - - 8" Centerline
  - ▭ 8" Pipeline Maintenance Corridor
  - ▣ Stations
  - ~ Ephemeral Stream
  - ~ Intermittent Stream
  - ~ Perennial Stream
  - ▭ Pond
  - ▭ PEM Wetland
  - ▭ PFO Wetland
  - ▭ PSS Wetland
  - ▭ Ch. 105 Floodways
  - ▭ Waived Ch. 105 Floodways
  - ▭ Ch. 106 Floodplain Fringe
  - Roads
  - ▭ Sheet Boundary




**ME1 8" and 12" Overlap with the  
Proposed Pennsylvania Pipeline  
Huntingdon County, PA.  
60 of 108**

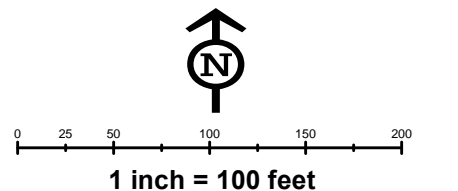
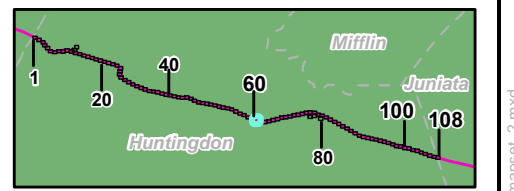
<b>Prepared By:</b> 	<b>Date:</b> <b>11/2016</b>
-------------------------	--------------------------------

Base Map: ESRI ArcGIS Online, Roads from NRCS Geospatial Data Giveaway, 100-Year Floodplain from FEMA National Flood Hazard Layer, downloaded 09/2016.  
Coordinate System: NAD 83 Stateplane, PA South, Feet

G:\GIS\_files\PPP\GIS\MXD\CountyPermits\HuntingdonCounty\ShePlan\_extramapset\_2.mxd



- Legend**
- PPP 1
  - PPP 2
  - PPP LOD
  - 8" Centerline
  - ▨ 8" Pipeline Maintenance Corridor
  - ▣ Stations
  - ~ Ephemeral Stream
  - ~ Intermittent Stream
  - ~ Perennial Stream
  - ▨ Pond
  - ▨ PEM Wetland
  - ▨ PFO Wetland
  - ▨ PSS Wetland
  - ▨ Ch. 105 Floodways
  - ▨ Waived Ch. 105 Floodways
  - ▨ Ch. 106 Floodplain Fringe
  - Roads
  - - - Sheet Boundary




**ME1 8" and 12" Overlap with the  
Proposed Pennsylvania Pipeline  
Huntingdon County, PA.  
61 of 108**

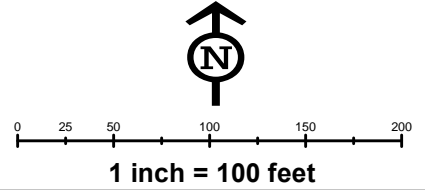
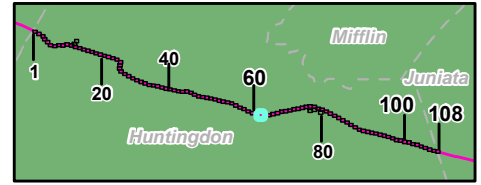
<b>Prepared By:</b> 	<b>Date:</b> <b>11/2016</b>
-------------------------	--------------------------------

Base Map: ESRI ArcGIS Online, Roads from NRCS Geospatial Data Giveaway, 100-Year Floodplain from FEMA National Flood Hazard Layer, downloaded 09/2016.  
Coordinate System: NAD 83 Stateplane, PA South, Feet

G:\GIS\files\PPP\GIS\MXD\CountyPermits\HuntingdonCounty\ShePlan\_extramapset\_2.mxd



- Legend**
- PPP 1
  - PPP 2
  - PPP LOD
  - 8" Centerline
  - ▭ 8" Pipeline Maintenance Corridor
  - ▣ Stations
  - ~ Ephemeral Stream
  - ~ Intermittent Stream
  - ~ Perennial Stream
  - ▭ Pond
  - ▭ PEM Wetland
  - ▭ PFO Wetland
  - ▭ PSS Wetland
  - ▭ Ch. 105 Floodways
  - ▭ Waived Ch. 105 Floodways
  - ▭ Ch. 106 Floodplain Fringe
  - Roads
  - - - Sheet Boundary




**ME1 8" and 12" Overlap with the  
Proposed Pennsylvania Pipeline  
Huntingdon County, PA.  
62 of 108**

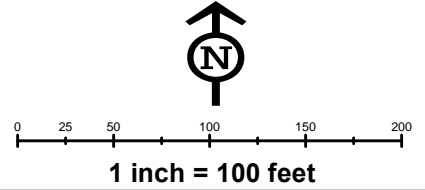
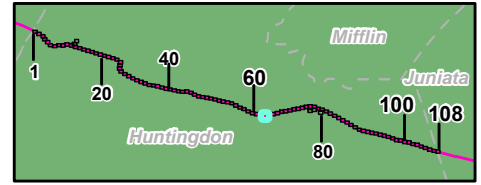
<b>Prepared By:</b> 	<b>Date:</b> <b>11/2016</b>
-------------------------	--------------------------------

Base Map: ESRI ArcGIS Online, Roads from NRCS Geospatial Data Giveaway, 100-Year Floodplain from FEMA National Flood Hazard Layer, downloaded 09/2016.  
Coordinate System: NAD 83 Stateplane, PA South, Feet

G:\GIS\PPP\GIS\MXD\CountyPermits\HuntingdonCounty\ShePlan\_extramapset\_2.mxd



- Legend**
- PPP 1
  - PPP 2
  - PPP LOD
  - 8" Centerline
  - ▨ 8" Pipeline Maintenance Corridor
  - ▣ Stations
  - ~ Ephemeral Stream
  - ~ Intermittent Stream
  - ~ Perennial Stream
  - ▣ Pond
  - ▣ PEM Wetland
  - ▣ PFO Wetland
  - ▣ PSS Wetland
  - ▣ Ch. 105 Floodways
  - ▣ Waived Ch. 105 Floodways
  - ▣ Ch. 106 Floodplain Fringe
  - Roads
  - - - Sheet Boundary

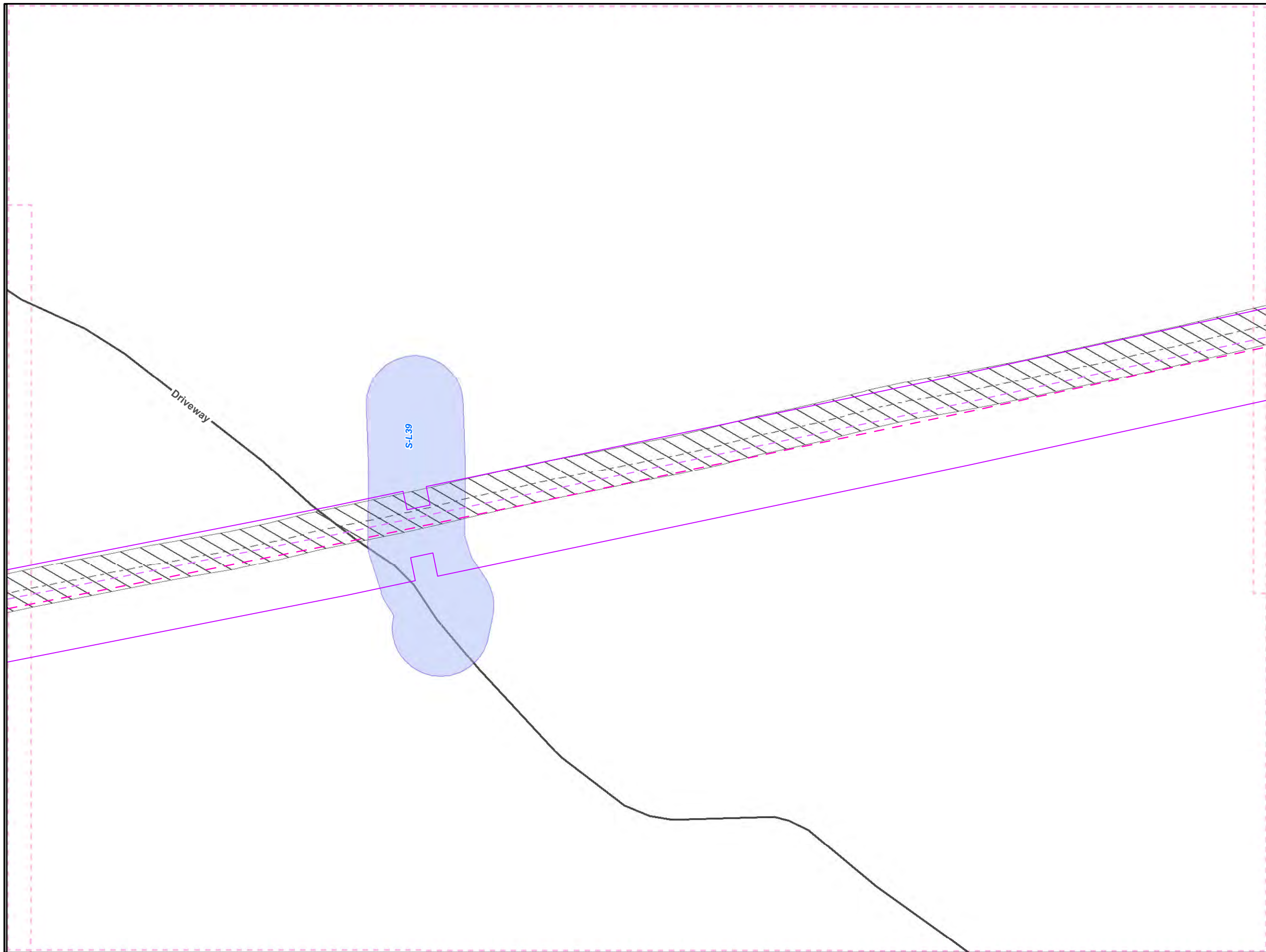


**ME1 8" and 12" Overlap with the  
Proposed Pennsylvania Pipeline  
Huntingdon County, PA.  
63 of 108**

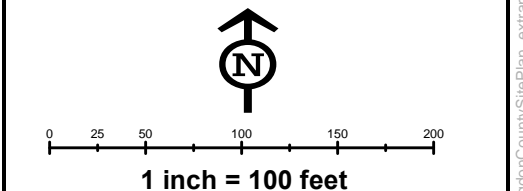
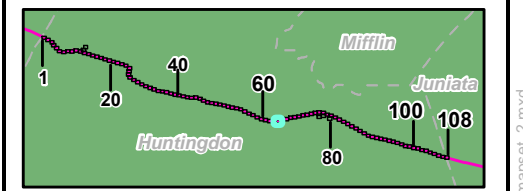
<b>Prepared By:</b> 	<b>Date:</b> <b>11/2016</b>
-------------------------	--------------------------------

Base Map: ESRI ArcGIS Online, Roads from NRCS Geospatial Data Giveaway, 100-Year Floodplain from FEMA National Flood Hazard Layer, downloaded 09/2016.  
Coordinate System: NAD 83 Stateplane, PA South, Feet

G:\GIS\_files\PPP\GIS\MXD\CountyPermits\HuntingdonCounty\ShePlan\_extramapset\_2.mxd



- Legend**
- PPP 1
  - PPP 2
  - PPP LOD
  - 8" Centerline
  - ▨ 8" Pipeline Maintenance Corridor
  - ▣ Stations
  - ~ Ephemeral Stream
  - ~ Intermittent Stream
  - ~ Perennial Stream
  - ▨ Pond
  - ▨ PEM Wetland
  - ▨ PFO Wetland
  - ▨ PSS Wetland
  - ▨ Ch. 105 Floodways
  - ▨ Waived Ch. 105 Floodways
  - ▨ Ch. 106 Floodplain Fringe
  - Roads
  - Sheet Boundary

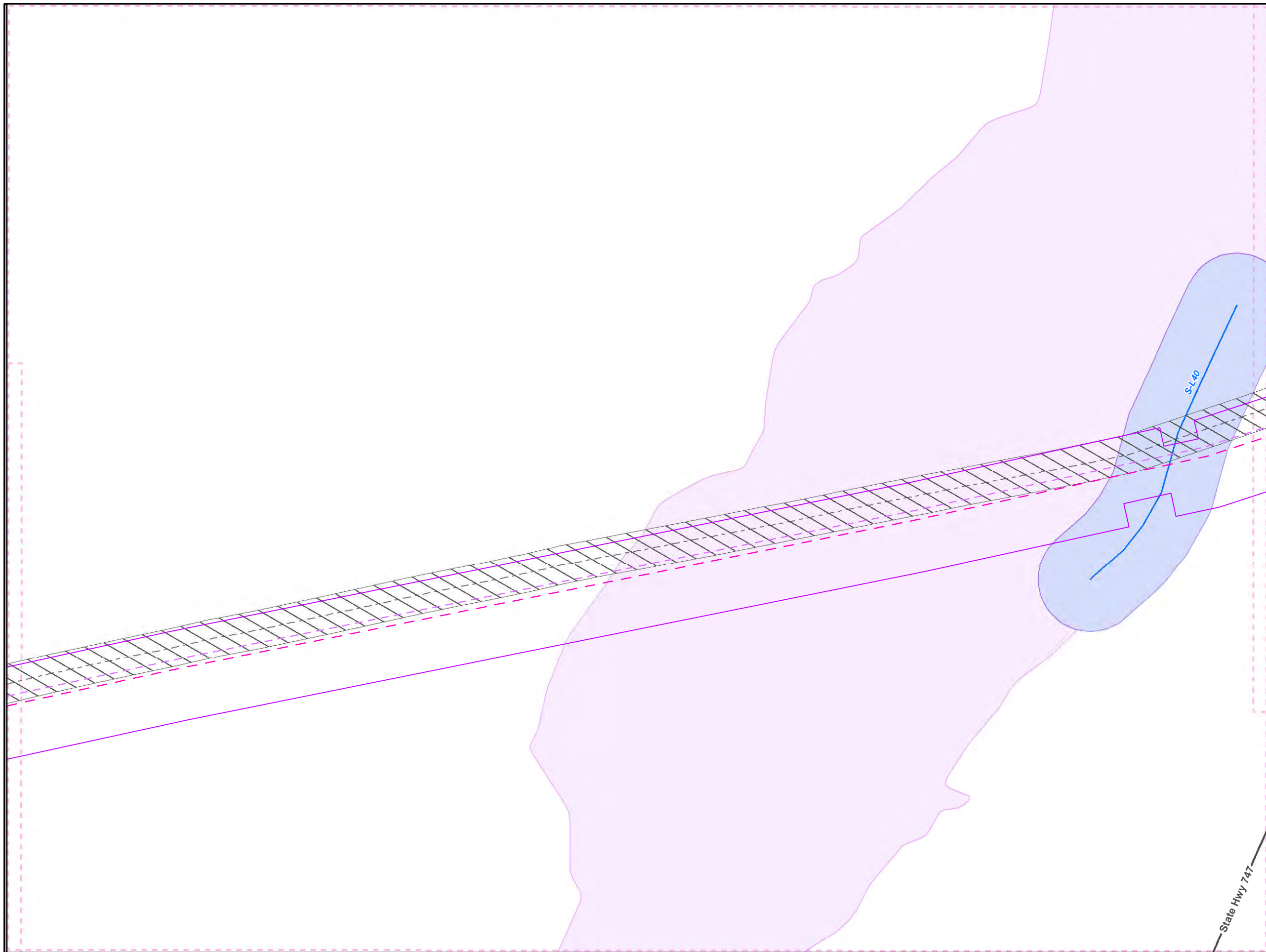


**ME1 8" and 12" Overlap with the Proposed Pennsylvania Pipeline  
Huntingdon County, PA.  
64 of 108**

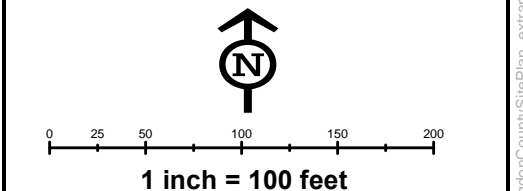
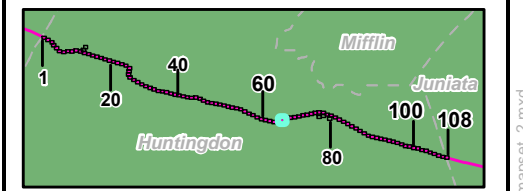
<b>Prepared By:</b> TETRA TECH	<b>Date:</b> 11/2016
-----------------------------------	-------------------------

Base Map: ESRI ArcGIS Online, Roads from NRCS Geospatial Data Giveaway, 100-Year Floodplain from FEMA National Flood Hazard Layer, downloaded 09/2016.  
Coordinate System: NAD 83 Stateplane, PA South, Feet

G:\GIS\_files\PPP\GIS\MapDocs\HuntingdonCounty\SheetPlan\_extramapset\_2.mxd



- Legend**
- PPP 1
  - PPP 2
  - PPP LOD
  - 8" Centerline
  - ▨ 8" Pipeline Maintenance Corridor
  - ▣ Stations
  - ~ Ephemeral Stream
  - ~ Intermittent Stream
  - ~ Perennial Stream
  - ▨ Pond
  - ▨ PEM Wetland
  - ▨ PFO Wetland
  - ▨ PSS Wetland
  - ▨ Ch. 105 Floodways
  - ▨ Waived Ch. 105 Floodways
  - ▨ Ch. 106 Floodplain Fringe
  - Roads
  - - - Sheet Boundary




**ME1 8" and 12" Overlap with the  
Proposed Pennsylvania Pipeline  
Huntingdon County, PA.  
65 of 108**

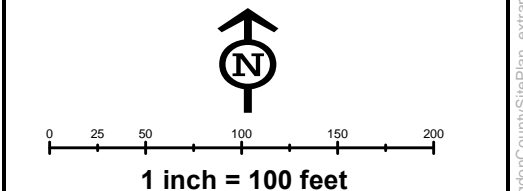
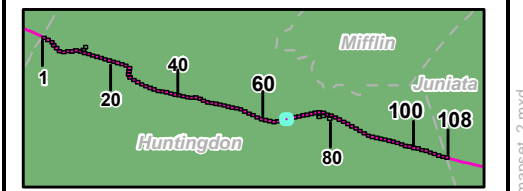
<b>Prepared By:</b> 	<b>Date:</b> <b>11/2016</b>
-------------------------	--------------------------------

Base Map: ESRI ArcGIS Online, Roads from NRCS Geospatial Data Giveaway, 100-Year Floodplain from FEMA National Flood Hazard Layer, downloaded 09/2016.  
Coordinate System: NAD 83 Stateplane, PA South, Feet

G:\GIS\_files\PPP\GIS\MXD\CountyPermits\HuntingdonCounty\ShePlan\_extramapset\_Z.mxd



- Legend**
- PPP 1
  - PPP 2
  - PPP LOD
  - 8" Centerline
  - ▨ 8" Pipeline Maintenance Corridor
  - ▣ Stations
  - ~ Ephemeral Stream
  - ~ Intermittent Stream
  - ~ Perennial Stream
  - ▣ Pond
  - ▣ PEM Wetland
  - ▣ PFO Wetland
  - ▣ PSS Wetland
  - ▣ Ch. 105 Floodways
  - ▣ Waived Ch. 105 Floodways
  - ▣ Ch. 106 Floodplain Fringe
  - Roads
  - Sheet Boundary




**ME1 8" and 12" Overlap with the Proposed Pennsylvania Pipeline**  
**Huntingdon County, PA.**  
 66 of 108

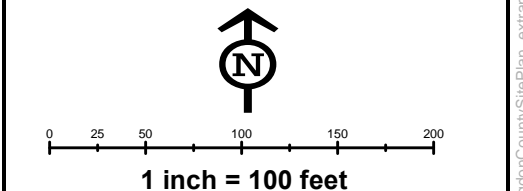
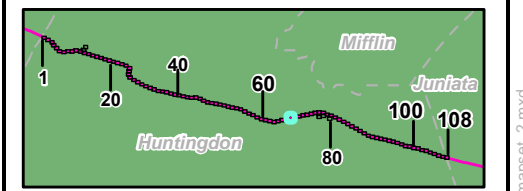
<b>Prepared By:</b> 	<b>Date:</b> 11/2016
--	-------------------------

Base Map: ESRI ArcGIS Online, Roads from NRCS Geospatial Data Giveaway, 100-Year Floodplain from FEMA National Flood Hazard Layer, downloaded 09/2016.  
 Coordinate System: NAD 83 Stateplane, PA South, Feet

G:\GIS\_files\PPP\GIS\MXD\CountyPermits\HuntingdonCounty\ShePlan\_extramapset\_2.mxd



- Legend**
- PPP 1
  - PPP 2
  - PPP LOD
  - - - 8" Centerline
  - ▨ 8" Pipeline Maintenance Corridor
  - Stations
  - ~ Ephemeral Stream
  - ~ Intermittent Stream
  - ~ Perennial Stream
  - ▨ Pond
  - ▨ PEM Wetland
  - ▨ PFO Wetland
  - ▨ PSS Wetland
  - ▨ Ch. 105 Floodways
  - ▨ Waived Ch. 105 Floodways
  - ▨ Ch. 106 Floodplain Fringe
  - Roads
  - - - Sheet Boundary

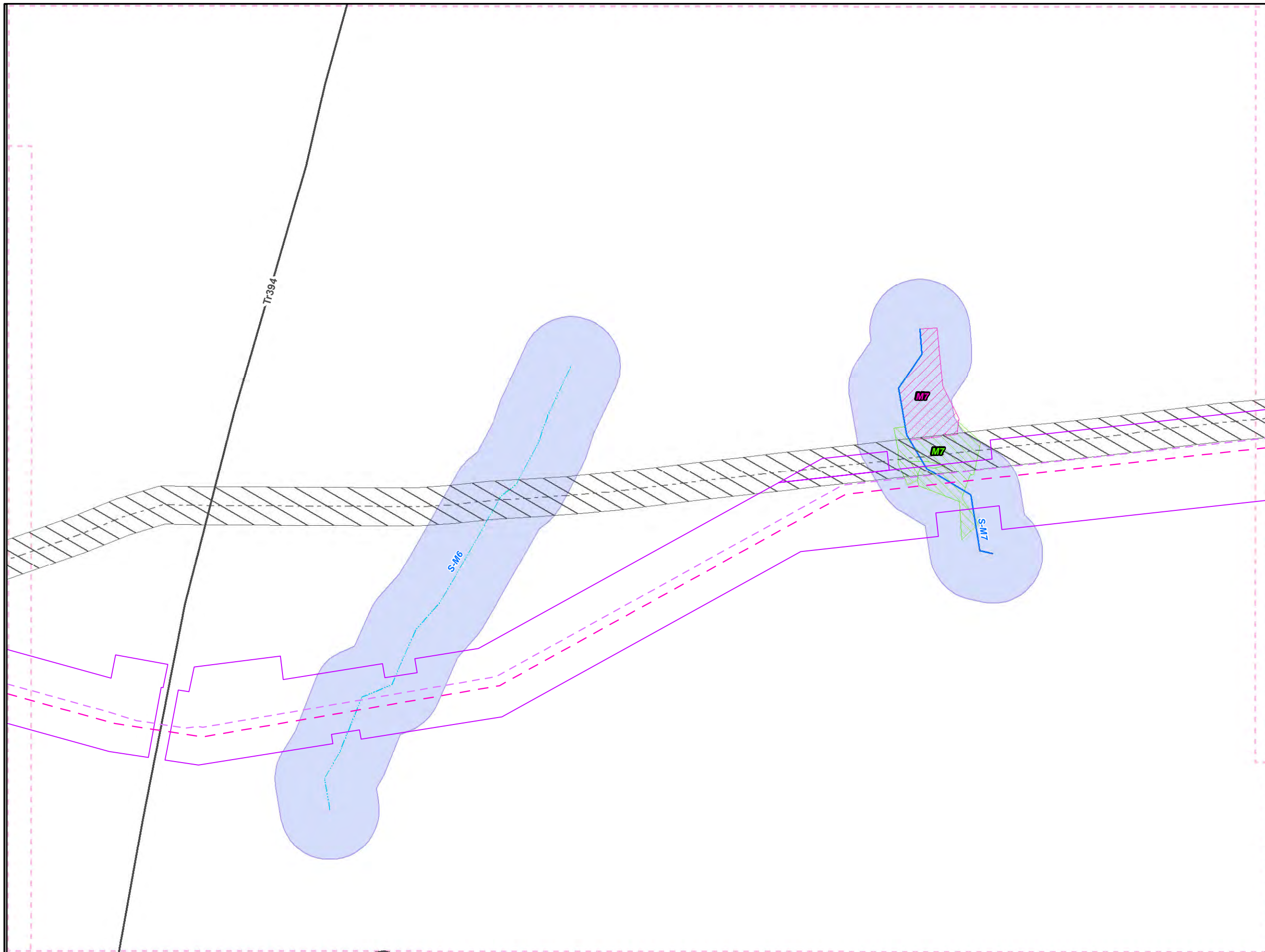


**ME1 8" and 12" Overlap with the Proposed Pennsylvania Pipeline Huntingdon County, PA.**  
67 of 108

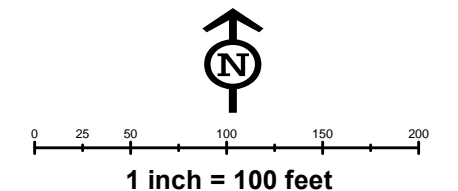
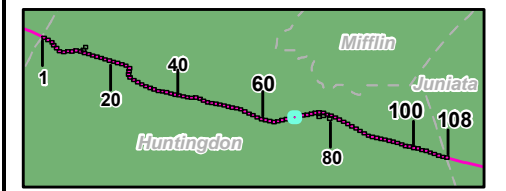
<b>Prepared By:</b> 	<b>Date:</b> 11/2016
--	-------------------------

Base Map: ESRI ArcGIS Online, Roads from NRCS Geospatial Data Giveaway, 100-Year Floodplain from FEMA National Flood Hazard Layer, downloaded 09/2016.  
Coordinate System: NAD 83 Stateplane, PA South, Feet

G:\GIS\files\PPP\GIS\MXD\CountyPermits\Huntingdon\County\ShePlan\_extramapsC\_Z.mxd



- Legend**
- PPP 1
  - PPP 2
  - PPP LOD
  - 8" Centerline
  - ▨ 8" Pipeline Maintenance Corridor
  - Stations
  - ~ Ephemeral Stream
  - ~ Intermittent Stream
  - ~ Perennial Stream
  - ▨ Pond
  - ▨ PEM Wetland
  - ▨ PFO Wetland
  - ▨ PSS Wetland
  - ▨ Ch. 105 Floodways
  - ▨ Waived Ch. 105 Floodways
  - ▨ Ch. 106 Floodplain Fringe
  - Roads
  - Sheet Boundary




**ME1 8" and 12" Overlap with the  
Proposed Pennsylvania Pipeline  
Huntingdon County, PA.  
68 of 108**

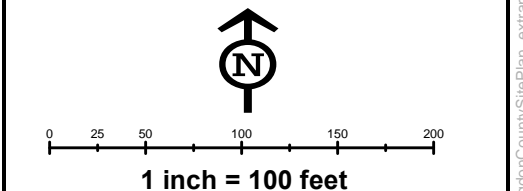
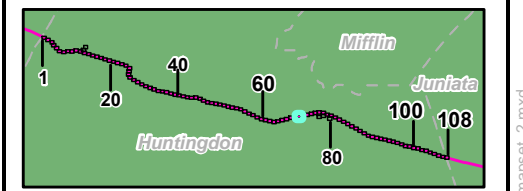
<b>Prepared By:</b> 	<b>Date:</b> <b>11/2016</b>
-------------------------	--------------------------------

Base Map: ESRI ArcGIS Online, Roads from NRCS Geospatial Data Giveaway, 100-Year Floodplain from FEMA National Flood Hazard Layer, downloaded 09/2016.  
Coordinate System: NAD 83 Stateplane, PA South, Feet

G:\GIS\_files\PPP\GIS\MXD\CountyPermis\HuntingdonCounty\ShePlan\_extramapset\_2.mxd



- Legend**
- PPP 1
  - PPP 2
  - PPP LOD
  - 8" Centerline
  - ▨ 8" Pipeline Maintenance Corridor
  - ▣ Stations
  - ~ Ephemeral Stream
  - ~ Intermittent Stream
  - ~ Perennial Stream
  - ▨ Pond
  - ▨ PEM Wetland
  - ▨ PFO Wetland
  - ▨ PSS Wetland
  - ▨ Ch. 105 Floodways
  - ▨ Waived Ch. 105 Floodways
  - ▨ Ch. 106 Floodplain Fringe
  - Roads
  - - - Sheet Boundary




**ME1 8" and 12" Overlap with the  
Proposed Pennsylvania Pipeline  
Huntingdon County, PA.  
69 of 108**

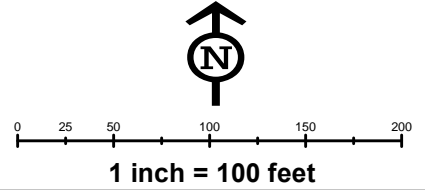
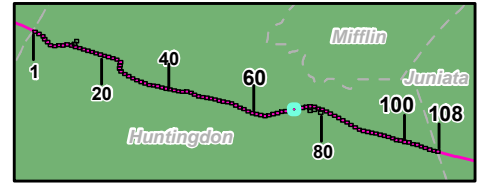
<b>Prepared By:</b> 	<b>Date:</b> <b>11/2016</b>
-------------------------	--------------------------------

Base Map: ESRI ArcGIS Online, Roads from NRCS Geospatial Data Giveaway, 100-Year Floodplain from FEMA National Flood Hazard Layer, downloaded 09/2016.  
Coordinate System: NAD 83 Stateplane, PA South, Feet

G:\GIS\_files\PPP\GIS\MXD\CountyPermits\HuntingdonCounty\ShePlan\_extramapset\_2.mxd



- Legend**
- PPP 1
  - PPP 2
  - PPP LOD
  - 8" Centerline
  - ▨ 8" Pipeline Maintenance Corridor
  - ▣ Stations
  - ~ Ephemeral Stream
  - ~ Intermittent Stream
  - ~ Perennial Stream
  - ▣ Pond
  - ▣ PEM Wetland
  - ▣ PFO Wetland
  - ▣ PSS Wetland
  - ▣ Ch. 105 Floodways
  - ▣ Waived Ch. 105 Floodways
  - ▣ Ch. 106 Floodplain Fringe
  - Roads
  - - - Sheet Boundary

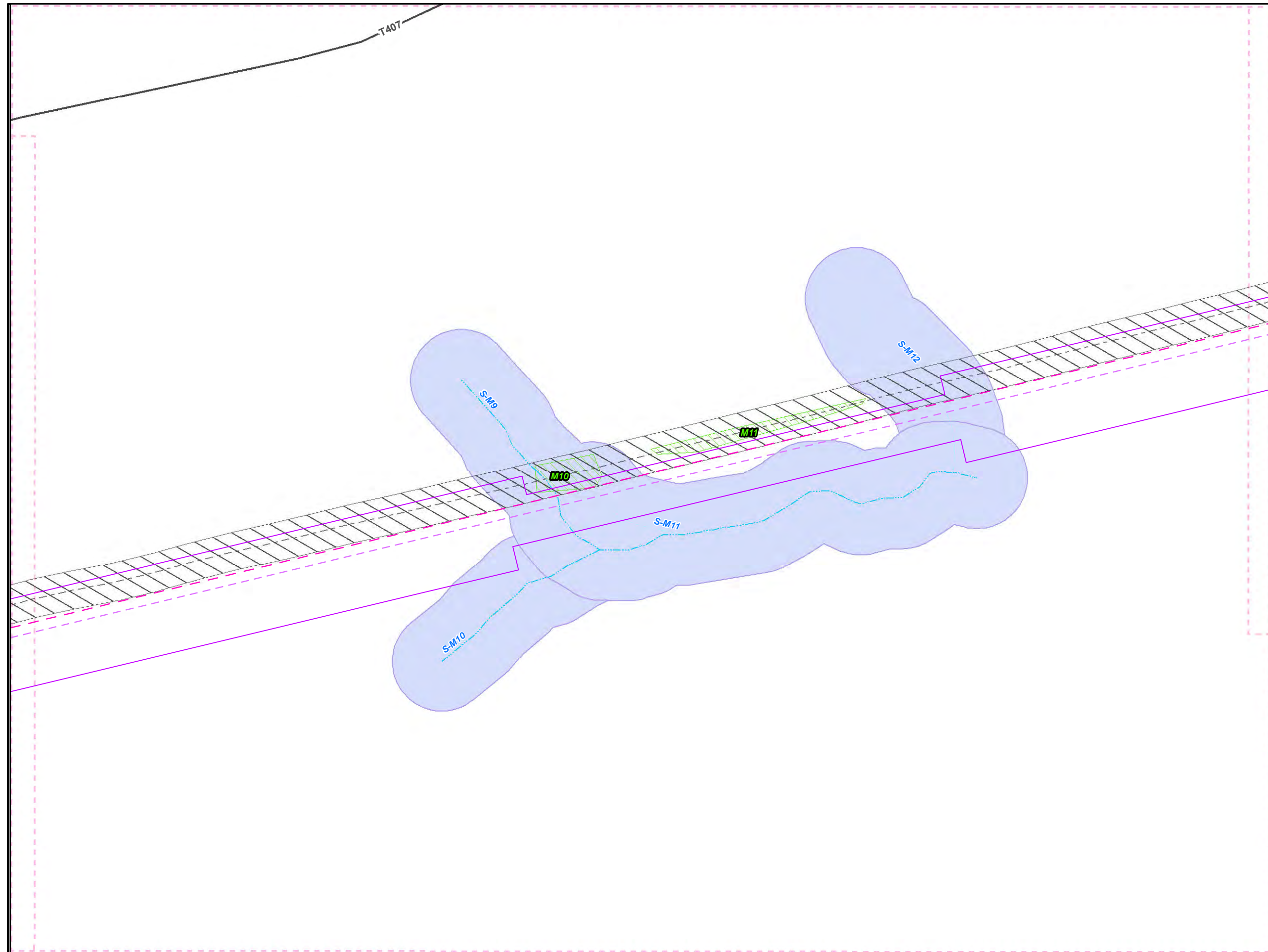


**ME1 8" and 12" Overlap with the  
Proposed Pennsylvania Pipeline  
Huntingdon County, PA.  
70 of 108**

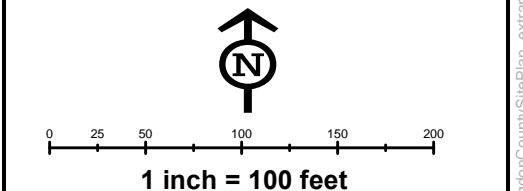
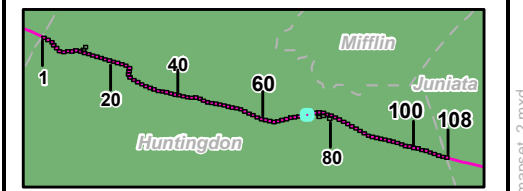
<b>Prepared By:</b> 	<b>Date:</b> <b>11/2016</b>
-------------------------	--------------------------------

Base Map: ESRI ArcGIS Online, Roads from NRCS Geospatial Data Giveaway, 100-Year Floodplain from FEMA National Flood Hazard Layer, downloaded 09/2016.  
 Coordinate System: NAD 83 Stateplane, PA South, Feet

G:\GIS\files\PPP\GIS\MapDocs\CountyPermits\HuntingdonCounty\ShePlan\_extramaps\c\_2.mxd



- Legend**
- PPP 1
  - PPP 2
  - PPP LOD
  - 8" Centerline
  - ▨ 8" Pipeline Maintenance Corridor
  - ▣ Stations
  - ~ Ephemeral Stream
  - ~ Intermittent Stream
  - ~ Perennial Stream
  - ⊞ Pond
  - ⊞ PEM Wetland
  - ⊞ PFO Wetland
  - ⊞ PSS Wetland
  - ⊞ Ch. 105 Floodways
  - ⊞ Waived Ch. 105 Floodways
  - ⊞ Ch. 106 Floodplain Fringe
  - Roads
  - - - Sheet Boundary

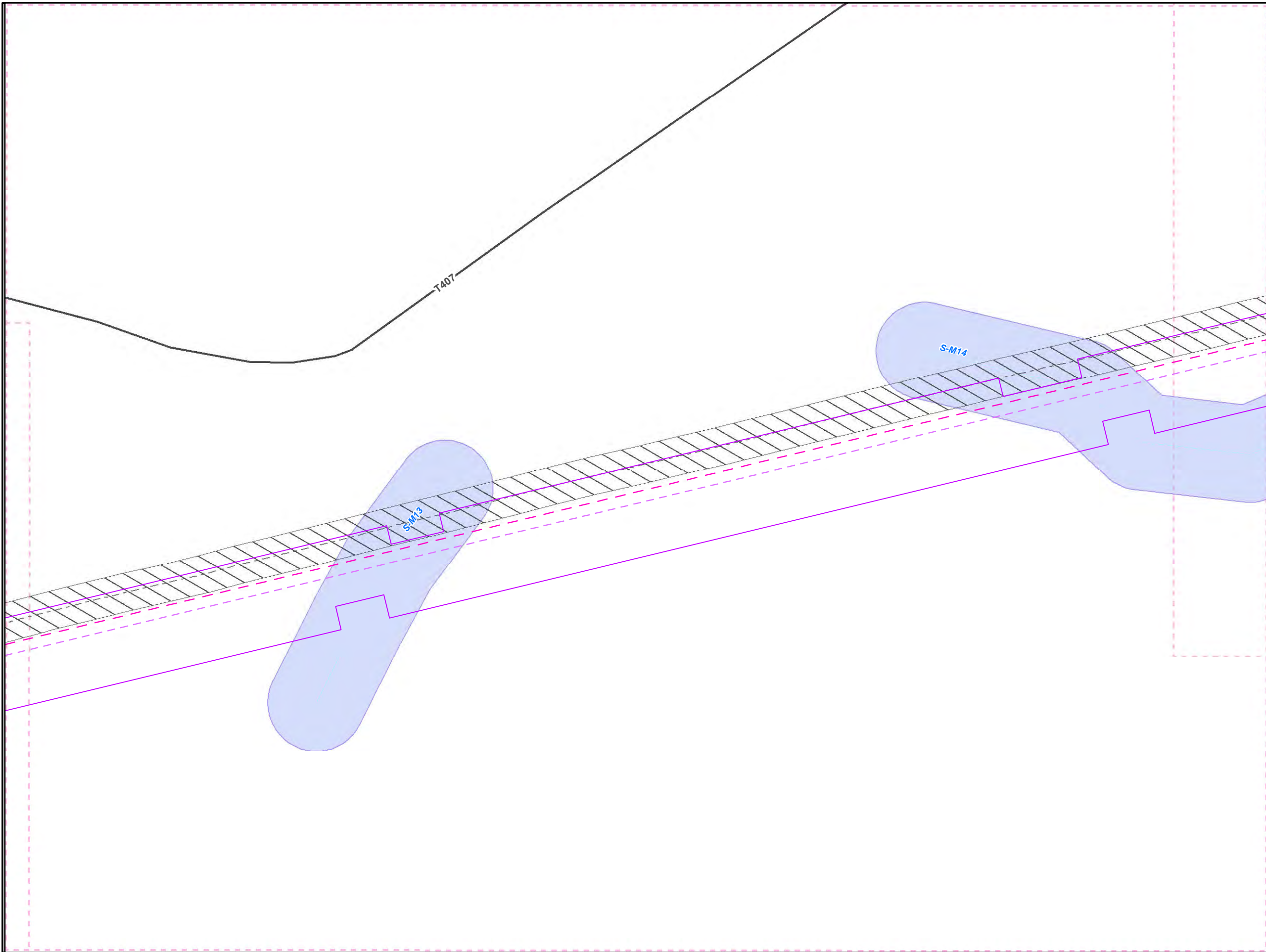


**ME1 8" and 12" Overlap with the  
Proposed Pennsylvania Pipeline  
Huntingdon County, PA.  
71 of 108**

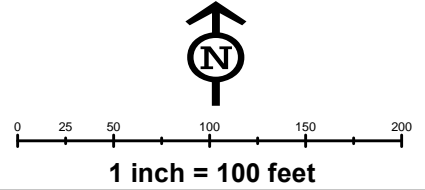
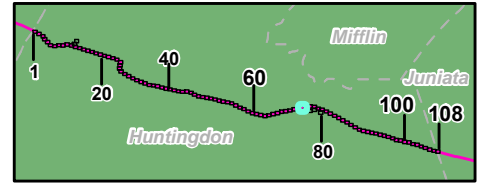
<b>Prepared By:</b> 	<b>Date:</b> 11/2016
--	-------------------------

Base Map: ESRI ArcGIS Online, Roads from NRCS Geospatial Data Giveaway, 100-Year Floodplain from FEMA National Flood Hazard Layer, downloaded 09/2016.  
Coordinate System: NAD 83 Stateplane, PA South, Feet

G:\GIS\files\PPP\GIS\MXD\CountyPermits\HuntingdonCounty\ShePlan\_extramapset\_2.mxd



- Legend**
- PPP 1
  - PPP 2
  - PPP LOD
  - 8" Centerline
  - ▨ 8" Pipeline Maintenance Corridor
  - ▣ Stations
  - ~ Ephemeral Stream
  - ~ Intermittent Stream
  - ~ Perennial Stream
  - ▨ Pond
  - ▨ PEM Wetland
  - ▨ PFO Wetland
  - ▨ PSS Wetland
  - ▨ Ch. 105 Floodways
  - ▨ Waived Ch. 105 Floodways
  - ▨ Ch. 106 Floodplain Fringe
  - Roads
  - - - Sheet Boundary




**ME1 8" and 12" Overlap with the  
Proposed Pennsylvania Pipeline  
Huntingdon County, PA.  
72 of 108**

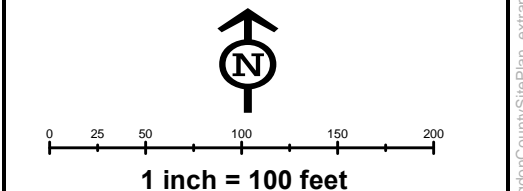
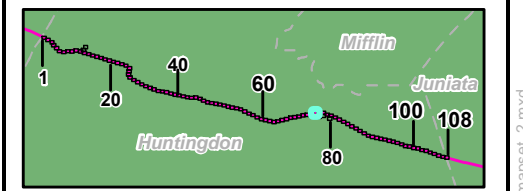
<b>Prepared By:</b> 	<b>Date:</b> <b>11/2016</b>
-------------------------	--------------------------------

Base Map: ESRI ArcGIS Online, Roads from NRCS Geospatial Data Giveaway, 100-Year Floodplain from FEMA National Flood Hazard Layer, downloaded 09/2016.  
Coordinate System: NAD 83 Stateplane, PA South, Feet

G:\GIS\_files\PPP\GIS\MXD\CountyPermits\HuntingdonCounty\ShePlan\_extramapset\_2.mxd



- Legend**
- PPP 1
  - PPP 2
  - PPP LOD
  - 8" Centerline
  - ▨ 8" Pipeline Maintenance Corridor
  - ▣ Stations
  - ~ Ephemeral Stream
  - ~ Intermittent Stream
  - ~ Perennial Stream
  - ▨ Pond
  - ▨ PEM Wetland
  - ▨ PFO Wetland
  - ▨ PSS Wetland
  - ▨ Ch. 105 Floodways
  - ▨ Waived Ch. 105 Floodways
  - ▨ Ch. 106 Floodplain Fringe
  - Roads
  - - - Sheet Boundary

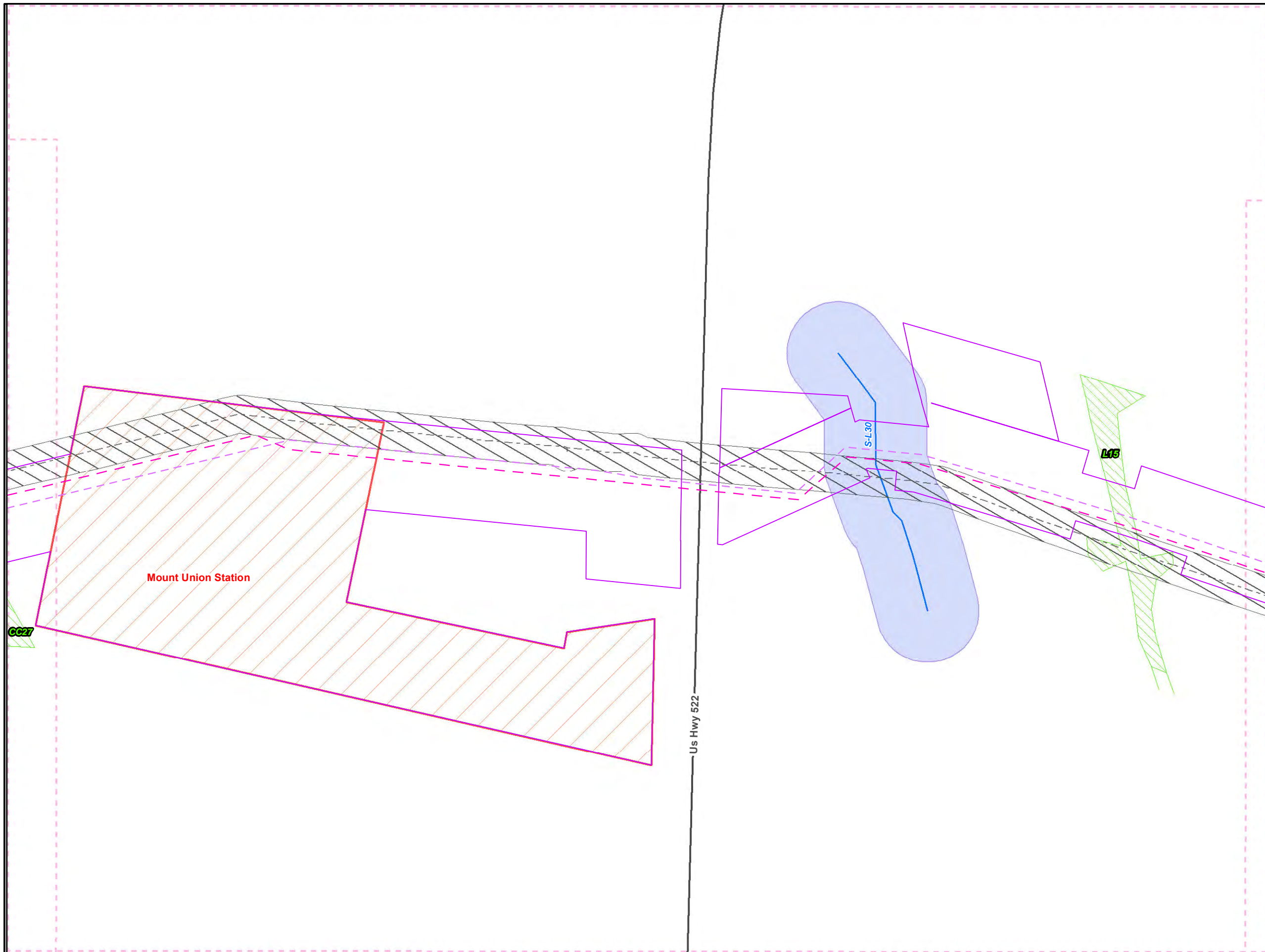


**ME1 8" and 12" Overlap with the Proposed Pennsylvania Pipeline Huntingdon County, PA.**  
**73 of 108**

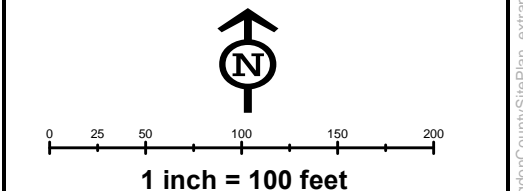
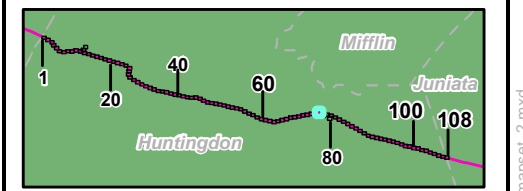
<b>Prepared By:</b> 	<b>Date:</b> <b>11/2016</b>
--	--------------------------------

Base Map: ESRI ArcGIS Online, Roads from NRCS Geospatial Data Giveaway, 100-Year Floodplain from FEMA National Flood Hazard Layer, downloaded 09/2016.  
 Coordinate System: NAD 83 Stateplane, PA South, Feet

G:\GIS\_files\PPP\GIS\MapDocs\HuntingdonCounty\SheetPlan\_extramaps\_c\_2.mxd



- Legend**
- PPP 1
  - PPP 2
  - PPP LOD
  - 8" Centerline
  - ▨ 8" Pipeline Maintenance Corridor
  - ▣ Stations
  - ~ Ephemeral Stream
  - ~ Intermittent Stream
  - ~ Perennial Stream
  - ▨ Pond
  - ▨ PEM Wetland
  - ▨ PFO Wetland
  - ▨ PSS Wetland
  - ▨ Ch. 105 Floodways
  - ▨ Waived Ch. 105 Floodways
  - ▨ Ch. 106 Floodplain Fringe
  - Roads
  - - - Sheet Boundary




**ME1 8" and 12" Overlap with the Proposed Pennsylvania Pipeline  
Huntingdon County, PA.  
74 of 108**

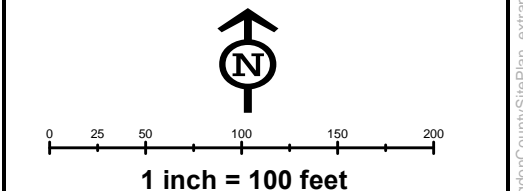
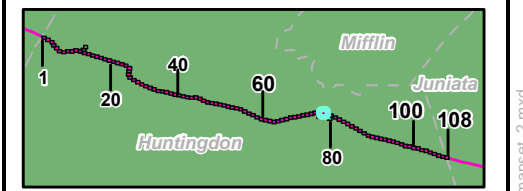
<b>Prepared By:</b> 	<b>Date:</b> 11/2016
--	-------------------------

Base Map: ESRI ArcGIS Online, Roads from NRCS Geospatial Data Giveaway, 100-Year Floodplain from FEMA National Flood Hazard Layer, downloaded 09/2016.  
Coordinate System: NAD 83 Stateplane, PA South, Feet

G:\GIS\files\PPP\GIS\MXD\CountyPermits\HuntingdonCounty\ShePlan\_extramapset\_2.mxd



- Legend**
- PPP 1
  - PPP 2
  - PPP LOD
  - 8" Centerline
  - ▭ 8" Pipeline Maintenance Corridor
  - ▣ Stations
  - ~ Ephemeral Stream
  - ~ Intermittent Stream
  - ~ Perennial Stream
  - ▭ Pond
  - ▭ PEM Wetland
  - ▭ PFO Wetland
  - ▭ PSS Wetland
  - ▭ Ch. 105 Floodways
  - ▭ Waived Ch. 105 Floodways
  - ▭ Ch. 106 Floodplain Fringe
  - Roads
  - - - Sheet Boundary




**ME1 8" and 12" Overlap with the  
Proposed Pennsylvania Pipeline  
Huntingdon County, PA.  
75 of 108**

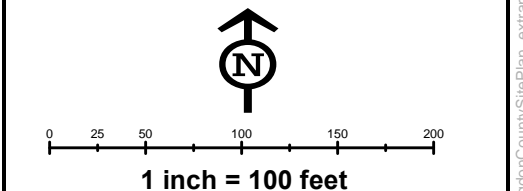
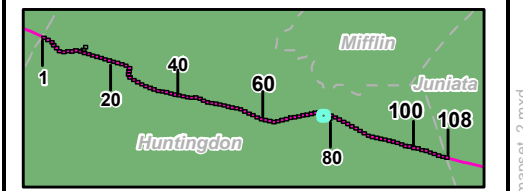
<b>Prepared By:</b> 	<b>Date:</b> <b>11/2016</b>
-------------------------	--------------------------------

Base Map: ESRI ArcGIS Online, Roads from NRCS Geospatial Data Giveaway, 100-Year Floodplain from FEMA National Flood Hazard Layer, downloaded 09/2016.  
Coordinate System: NAD 83 Stateplane, PA South, Feet

G:\GIS\_files\PPP\GIS\MapX\CountyPermits\HuntingdonCounty\SitePlan\_extramapset\_2.mxd



- Legend**
- PPP 1
  - PPP 2
  - PPP LOD
  - 8" Centerline
  - ▭ 8" Pipeline Maintenance Corridor
  - ▭ Stations
  - ~ Ephemeral Stream
  - ~ Intermittent Stream
  - ~ Perennial Stream
  - Pond
  - ◊ PEM Wetland
  - ◊ PFO Wetland
  - ◊ PSS Wetland
  - Ch. 105 Floodways
  - Waived Ch. 105 Floodways
  - Ch. 106 Floodplain Fringe
  - Roads
  - - - Sheet Boundary



**ME1 8" and 12" Overlap with the  
Proposed Pennsylvania Pipeline  
Huntingdon County, PA.  
76 of 108**



















<b>Prepared By:</b> 	<b>Date:</b> <b>11/2016</b>
-------------------------	--------------------------------

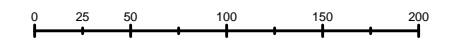
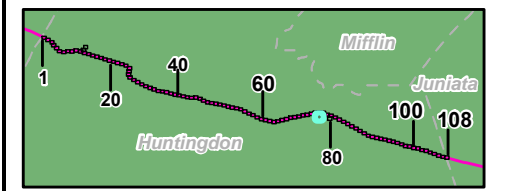
Base Map: ESRI ArcGIS Online, Roads from NRCS Geospatial Data Giveaway, 100-Year Floodplain from FEMA National Flood Hazard Layer, downloaded 09/2016.  
Coordinate System: NAD 83 Stateplane, PA South, Feet

G:\GIS\_files\PPP\GIS\MXD\CountyPermits\HuntingdonCounty\SheetPlan\_extramapset\_2.mxd

Us Hwy 522

**Legend**

-  PPP 1
-  PPP 2
-  PPP LOD
-  8" Centerline
-  8" Pipeline Maintenance Corridor
-  Stations
-  Ephemeral Stream
-  Intermittent Stream
-  Perennial Stream
-  Pond
-  PEM Wetland
-  PFO Wetland
-  PSS Wetland
-  Ch. 105 Floodways
-  Waived Ch. 105 Floodways
-  Ch. 106 Floodplain Fringe
-  Roads
-  Sheet Boundary



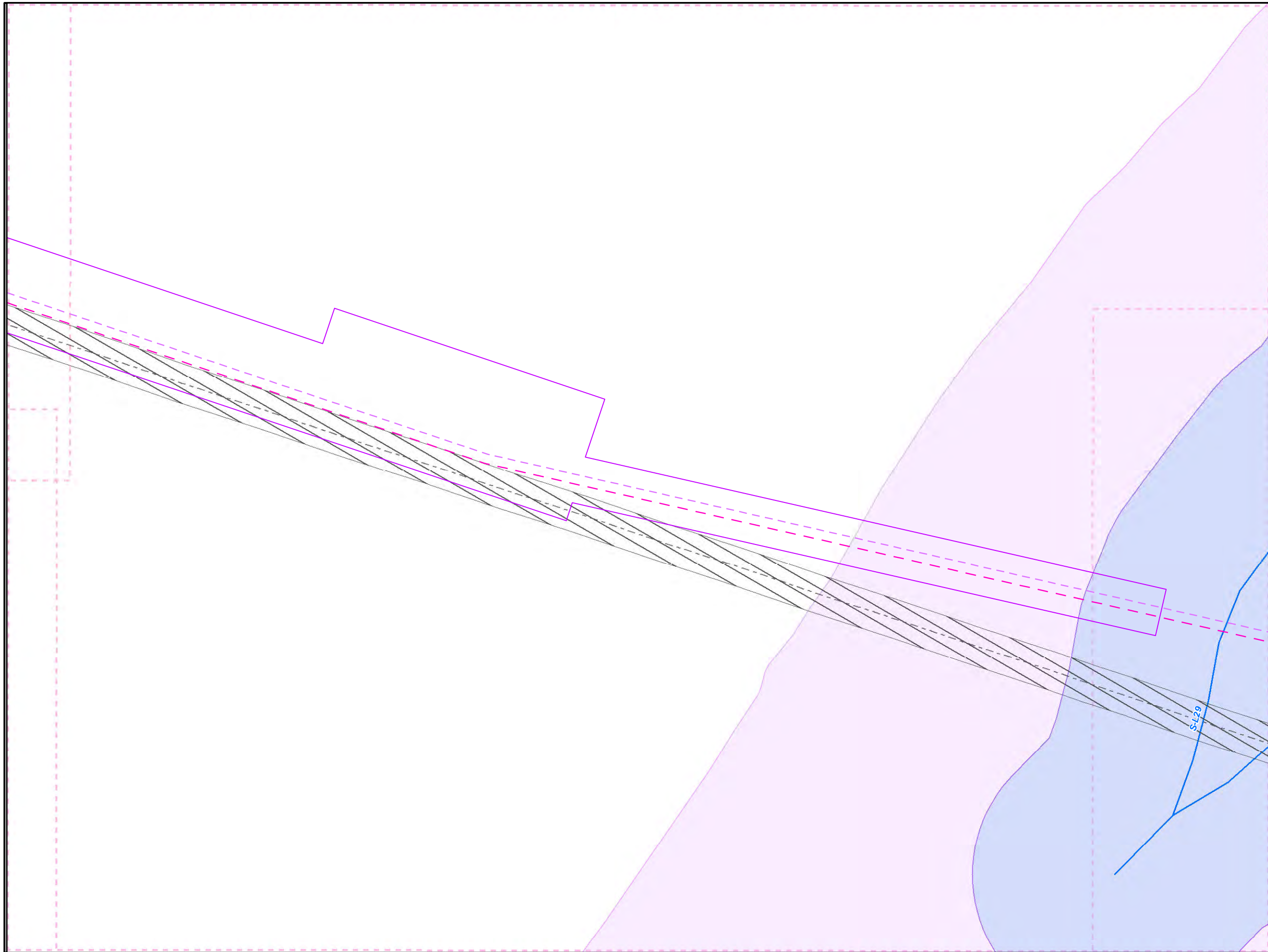
1 inch = 100 feet

**ME1 8" and 12" Overlap with the  
Proposed Pennsylvania Pipeline  
Huntingdon County, PA.  
77 of 108**

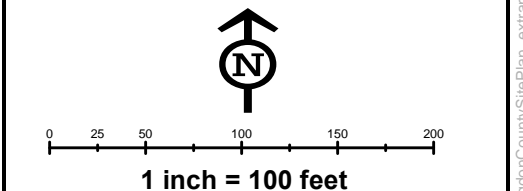
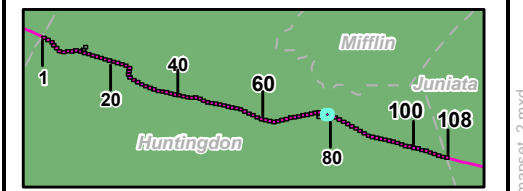
<b>Prepared By:</b> 	<b>Date:</b> 11/2016
--	-------------------------

Base Map: ESRI ArcGIS Online, Roads from NRCS Geospatial Data Giveaway, 100-Year Floodplain from FEMA National Flood Hazard Layer, downloaded 09/2016.  
Coordinate System: NAD 83 Stateplane, PA South, Feet

G:\GIS\_files\PPP\GIS\MapX\CountyPermits\HuntingdonCounty\ShePlan\_extramapset\_2.mxd



- Legend**
- PPP 1
  - PPP 2
  - PPP LOD
  - 8" Centerline
  - ▨ 8" Pipeline Maintenance Corridor
  - ▣ Stations
  - ~ Ephemeral Stream
  - ~ Intermittent Stream
  - ~ Perennial Stream
  - ▨ Pond
  - ▨ PEM Wetland
  - ▨ PFO Wetland
  - ▨ PSS Wetland
  - ▨ Ch. 105 Floodways
  - ▨ Waived Ch. 105 Floodways
  - ▨ Ch. 106 Floodplain Fringe
  - Roads
  - Sheet Boundary

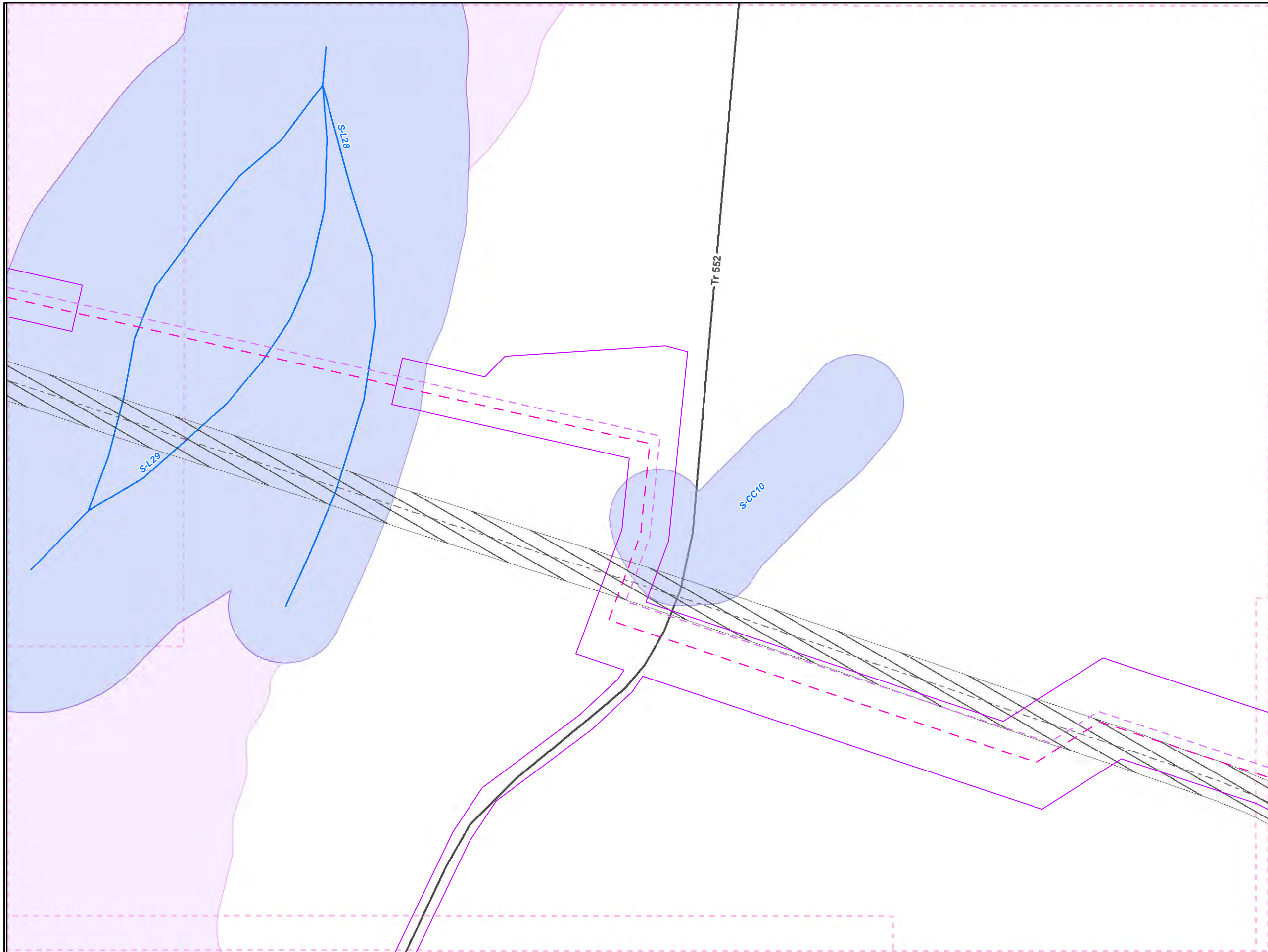


**ME1 8" and 12" Overlap with the  
Proposed Pennsylvania Pipeline  
Huntingdon County, PA.  
78 of 108**

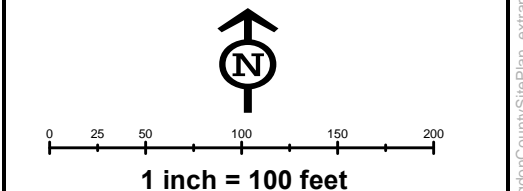
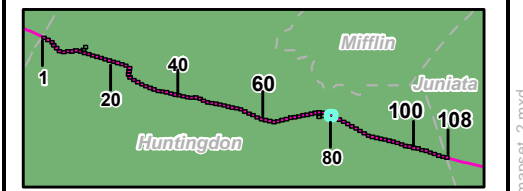
<b>Prepared By:</b> 	<b>Date:</b> <b>11/2016</b>
-------------------------	--------------------------------

Base Map: ESRI ArcGIS Online, Roads from NRCS Geospatial Data Giveaway, 100-Year Floodplain from FEMA National Flood Hazard Layer, downloaded 09/2016.  
Coordinate System: NAD 83 Stateplane, PA South, Feet

G:\GIS\_files\PPP\GIS\MapDocs\CountyPermits\HuntingdonCounty\ShePlan\_extramapset\_Z.mxd



- Legend**
- PPP 1
  - PPP 2
  - PPP LOD
  - - - 8" Centerline
  - ▭ 8" Pipeline Maintenance Corridor
  - ▣ Stations
  - ~ Ephemeral Stream
  - ~ Intermittent Stream
  - ~ Perennial Stream
  - ▨ Pond
  - ▨ PEM Wetland
  - ▨ PFO Wetland
  - ▨ PSS Wetland
  - ▨ Ch. 105 Floodways
  - ▨ Waived Ch. 105 Floodways
  - ▨ Ch. 106 Floodplain Fringe
  - Roads
  - - - Sheet Boundary

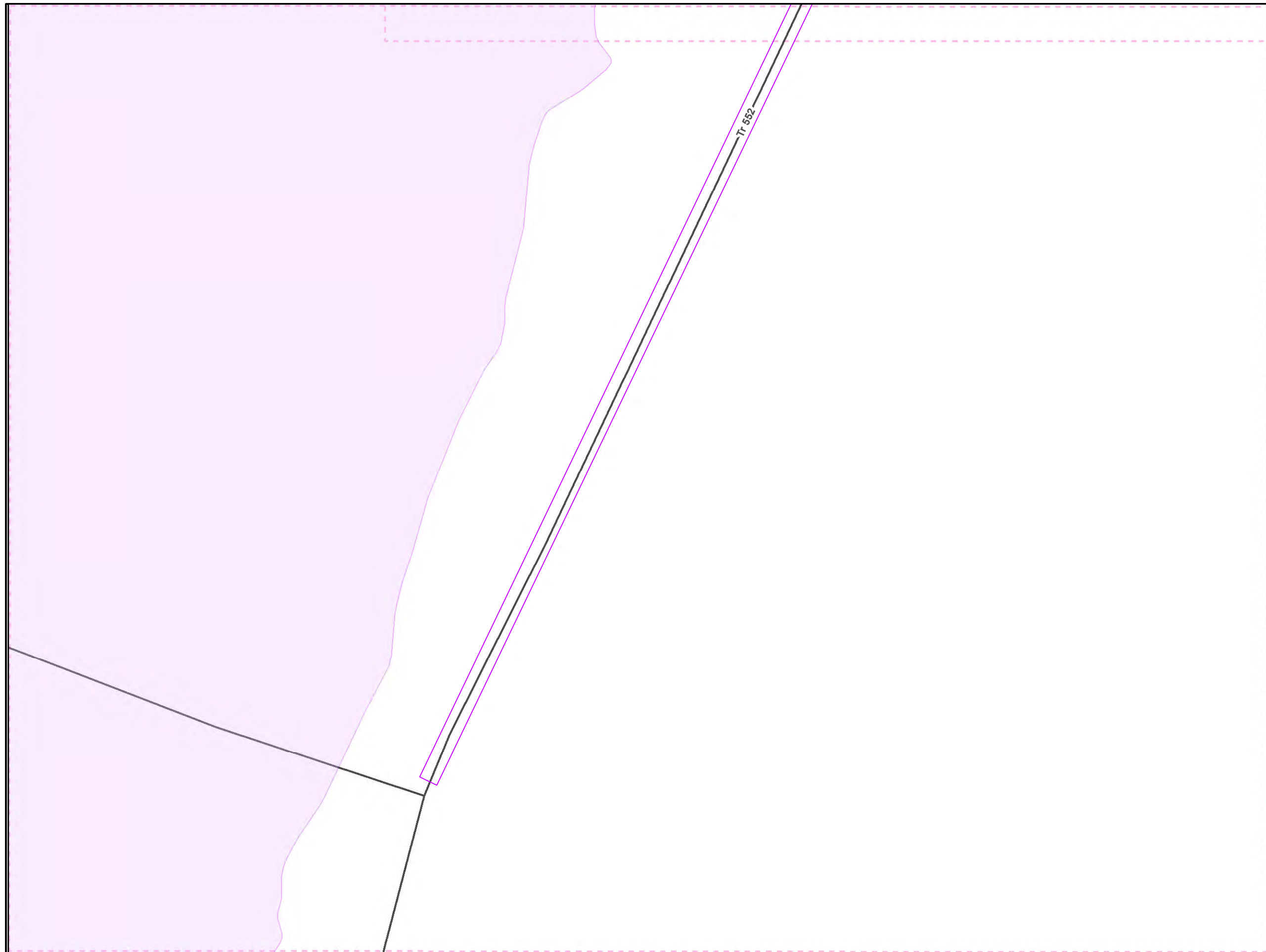


**ME1 8" and 12" Overlap with the Proposed Pennsylvania Pipeline Huntingdon County, PA.**  
**79 of 108**

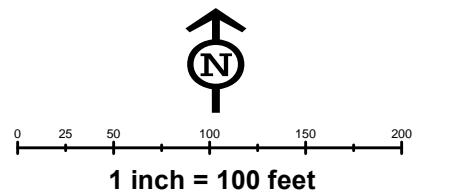
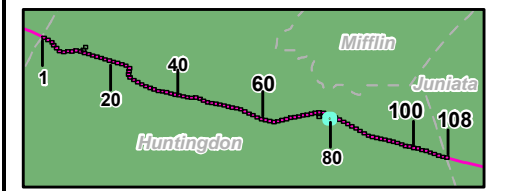
<b>Prepared By:</b> 	<b>Date:</b> 11/2016
--	-------------------------

Base Map: ESRI ArcGIS Online, Roads from NRCS Geospatial Data Giveaway, 100-Year Floodplain from FEMA National Flood Hazard Layer, downloaded 09/2016.  
 Coordinate System: NAD 83 Stateplane, PA South, Feet

G:\GIS\PPP\GIS\MapDocs\CountyPermits\HuntingdonCounty\SheetPlan\_extramapset\_2.mxd



- Legend**
- PPP 1
  - PPP 2
  - PPP LOD
  - / / 8" Centerline
  - 8" Pipeline Maintenance Corridor
  - Stations
  - ~ ~ ~ Ephemeral Stream
  - ~ ~ ~ Intermittent Stream
  - ~ ~ ~ Perennial Stream
  - ⊗ ⊗ ⊗ Pond
  - ⊗ ⊗ ⊗ PEM Wetland
  - ⊗ ⊗ ⊗ PFO Wetland
  - ⊗ ⊗ ⊗ PSS Wetland
  - ⊗ ⊗ ⊗ Ch. 105 Floodways
  - ⊗ ⊗ ⊗ Waived Ch. 105 Floodways
  - ⊗ ⊗ ⊗ Ch. 106 Floodplain Fringe
  - — — Roads
  - Sheet Boundary




**ME1 8" and 12" Overlap with the  
Proposed Pennsylvania Pipeline  
Huntingdon County, PA.  
80 of 108**

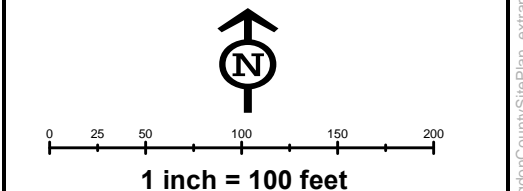
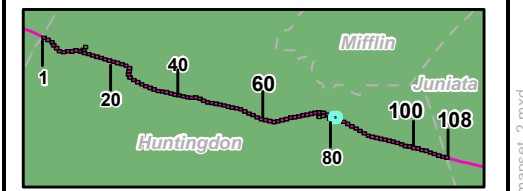
<b>Prepared By:</b> 	<b>Date:</b> <b>11/2016</b>
-------------------------	--------------------------------

Base Map: ESRI ArcGIS Online, Roads from NRCS Geospatial Data Giveaway, 100-Year Floodplain from FEMA National Flood Hazard Layer, downloaded 09/2016.  
 Coordinate System: NAD 83 Stateplane, PA South, Feet

G:\GIS\files\PPP\GIS\MXD\CountyPermits\HuntingdonCounty\ShePlan\_extramapset\_2.mxd



- Legend**
- PPP 1
  - PPP 2
  - PPP LOD
  - 8" Centerline
  - ▭ 8" Pipeline Maintenance Corridor
  - ▣ Stations
  - ~ Ephemeral Stream
  - ~ Intermittent Stream
  - ~ Perennial Stream
  - ▣ Pond
  - ▣ PEM Wetland
  - ▣ PFO Wetland
  - ▣ PSS Wetland
  - ▣ Ch. 105 Floodways
  - ▣ Waived Ch. 105 Floodways
  - ▣ Ch. 106 Floodplain Fringe
  - Roads
  - Sheet Boundary




**ME1 8" and 12" Overlap with the  
Proposed Pennsylvania Pipeline  
Huntingdon County, PA.  
81 of 108**

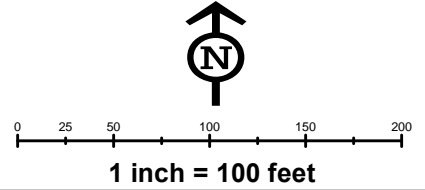
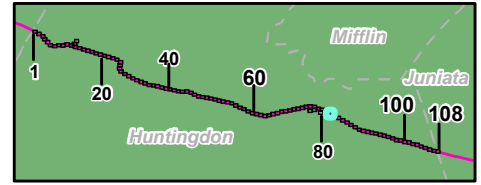
<b>Prepared By:</b> 	<b>Date:</b> <b>11/2016</b>
-------------------------	--------------------------------

Base Map: ESRI ArcGIS Online, Roads from NRCS Geospatial Data Giveaway, 100-Year Floodplain from FEMA National Flood Hazard Layer, downloaded 09/2016.  
Coordinate System: NAD 83 Stateplane, PA South, Feet

G:\GIS\Files\PPP\GIS\MapX\CountyPermits\HuntingdonCounty\SitePlan\_extramapset\_2.mxd



- Legend**
- PPP 1
  - PPP 2
  - PPP LOD
  - - - 8" Centerline
  - ▨ 8" Pipeline Maintenance Corridor
  - ▣ Stations
  - ~ Ephemeral Stream
  - ⋯ Intermittent Stream
  - ~ Perennial Stream
  - ▣ Pond
  - ▣ PEM Wetland
  - ▣ PFO Wetland
  - ▣ PSS Wetland
  - ▣ Ch. 105 Floodways
  - ▣ Waived Ch. 105 Floodways
  - ▣ Ch. 106 Floodplain Fringe
  - Roads
  - - - Sheet Boundary

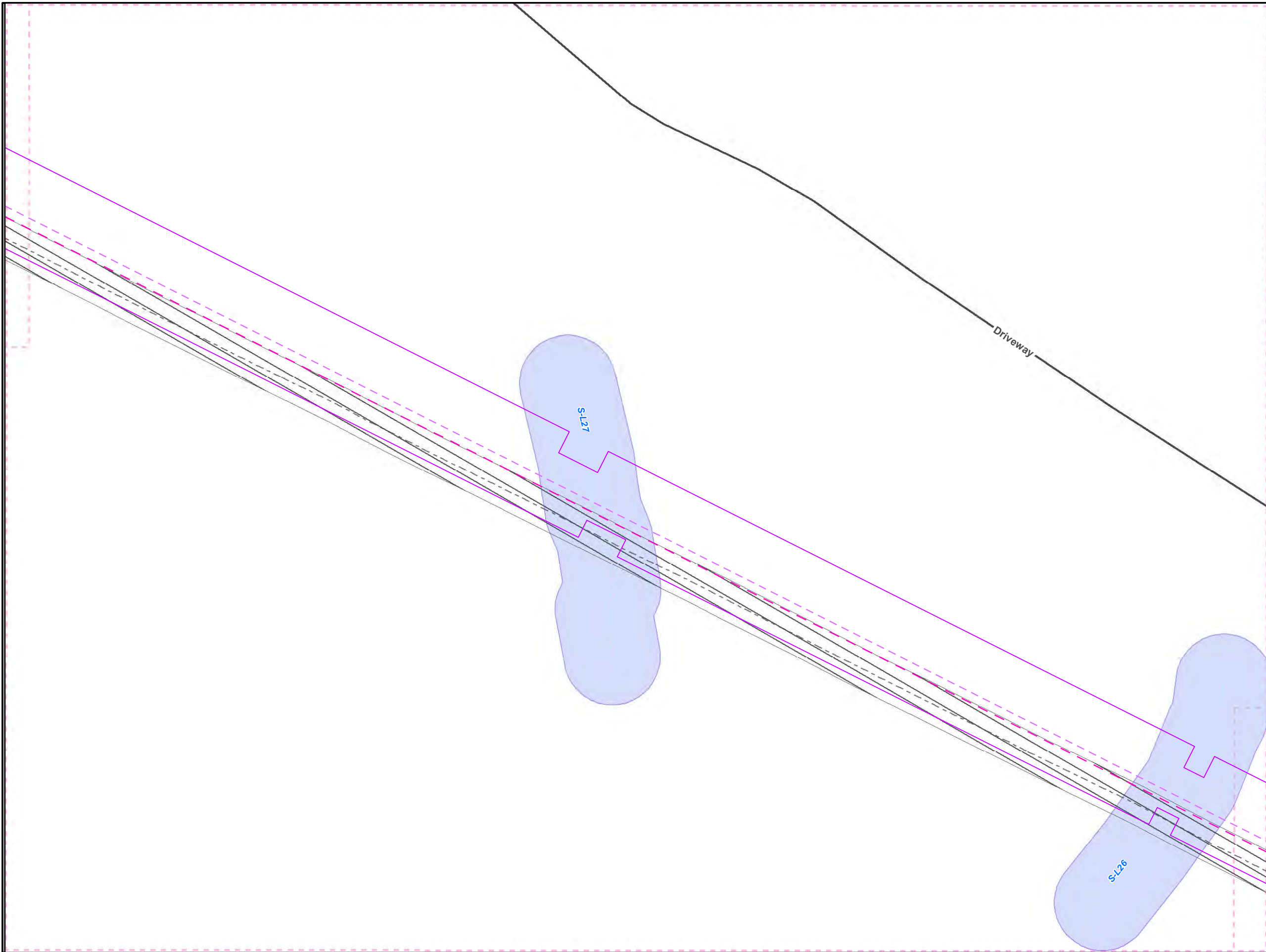


**ME1 8" and 12" Overlap with the  
Proposed Pennsylvania Pipeline  
Huntingdon County, PA.  
82 of 108**

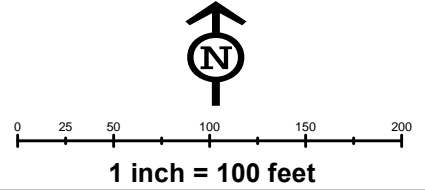
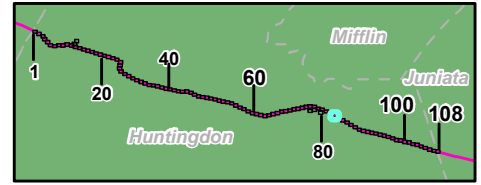
<b>Prepared By:</b> 	<b>Date:</b> 11/2016
--	-------------------------

Base Map: ESRI ArcGIS Online, Roads from NRCS Geospatial Data Giveaway, 100-Year Floodplain from FEMA National Flood Hazard Layer, downloaded 09/2016.  
Coordinate System: NAD 83 Stateplane, PA South, Feet

G:\GIS\_files\PPP\GIS\MXD\CountyPermits\HuntingdonCounty\ShePlan\_extramapset\_C\_z.mxd



- Legend**
- PPP 1
  - PPP 2
  - PPP LOD
  - 8" Centerline
  - ▨ 8" Pipeline Maintenance Corridor
  - ▣ Stations
  - ~ Ephemeral Stream
  - ~ Intermittent Stream
  - ~ Perennial Stream
  - ▨ Pond
  - ▨ PEM Wetland
  - ▨ PFO Wetland
  - ▨ PSS Wetland
  - ▨ Ch. 105 Floodways
  - ▨ Waived Ch. 105 Floodways
  - ▨ Ch. 106 Floodplain Fringe
  - Roads
  - - - Sheet Boundary

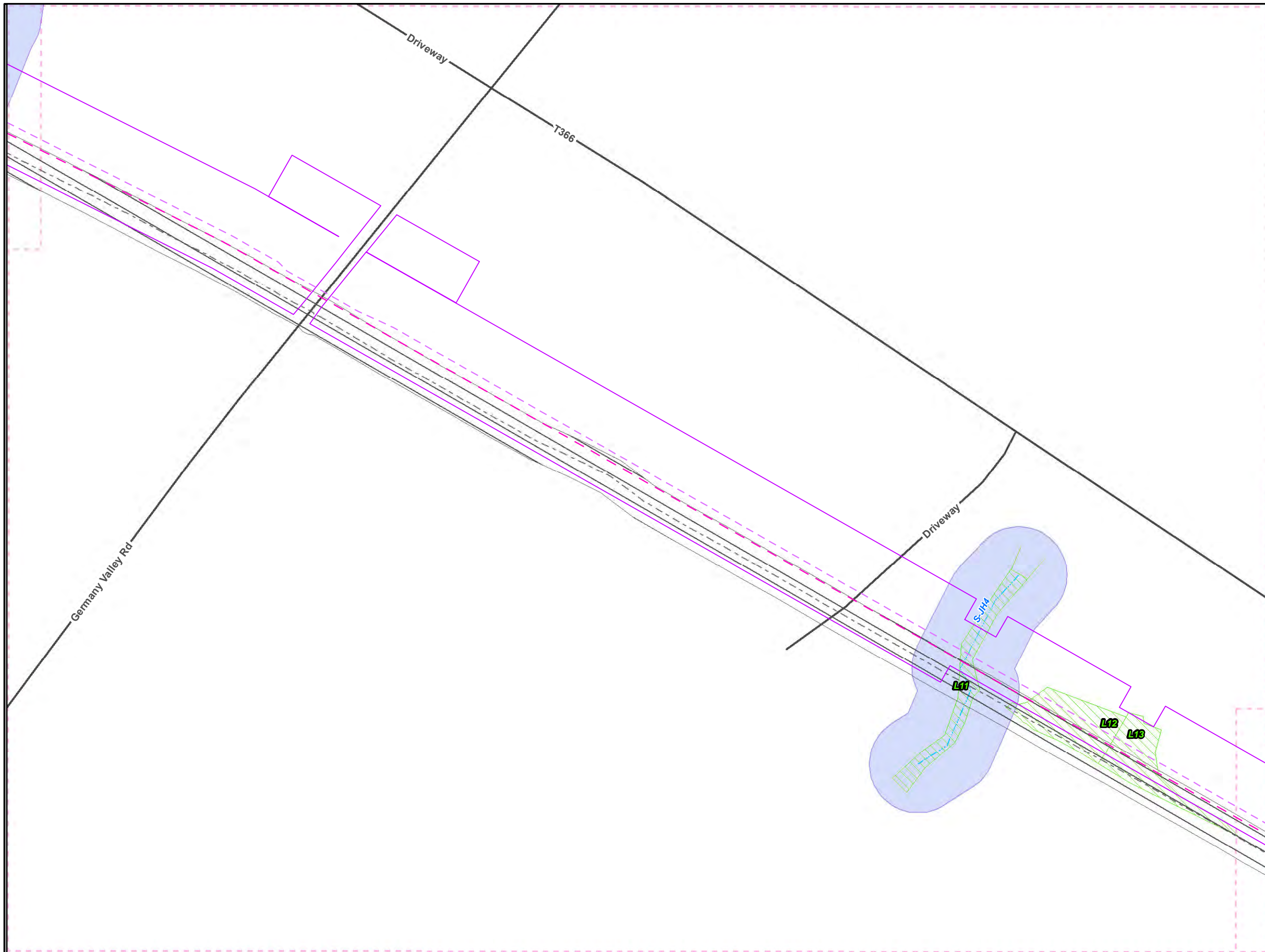


**ME1 8" and 12" Overlap with the  
Proposed Pennsylvania Pipeline  
Huntingdon County, PA.  
83 of 108**

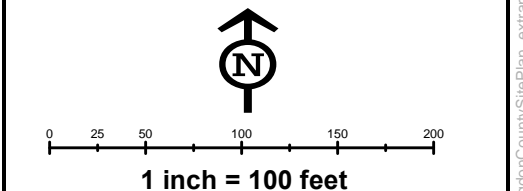
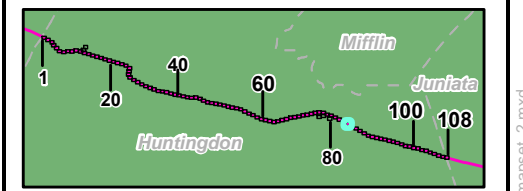
<b>Prepared By:</b> 	<b>Date:</b> <b>11/2016</b>
-------------------------	--------------------------------

Base Map: ESRI ArcGIS Online, Roads from NRCS Geospatial Data Giveaway, 100-Year Floodplain from FEMA National Flood Hazard Layer, downloaded 09/2016.  
Coordinate System: NAD 83 Stateplane, PA South, Feet

G:\GIS\_files\PPP\GIS\MapX\CountyPermits\HuntingdonCounty\ShePlan\_extramapset\_C\_Z.mxd



- Legend**
- PPP 1
  - PPP 2
  - PPP LOD
  - 8" Centerline
  - 8" Pipeline Maintenance Corridor
  - Stations
  - ~ Ephemeral Stream
  - ~ Intermittent Stream
  - ~ Perennial Stream
  - ~ Pond
  - ~ PEM Wetland
  - ~ PFO Wetland
  - ~ PSS Wetland
  - ~ Ch. 105 Floodways
  - ~ Waived Ch. 105 Floodways
  - ~ Ch. 106 Floodplain Fringe
  - Roads
  - Sheet Boundary

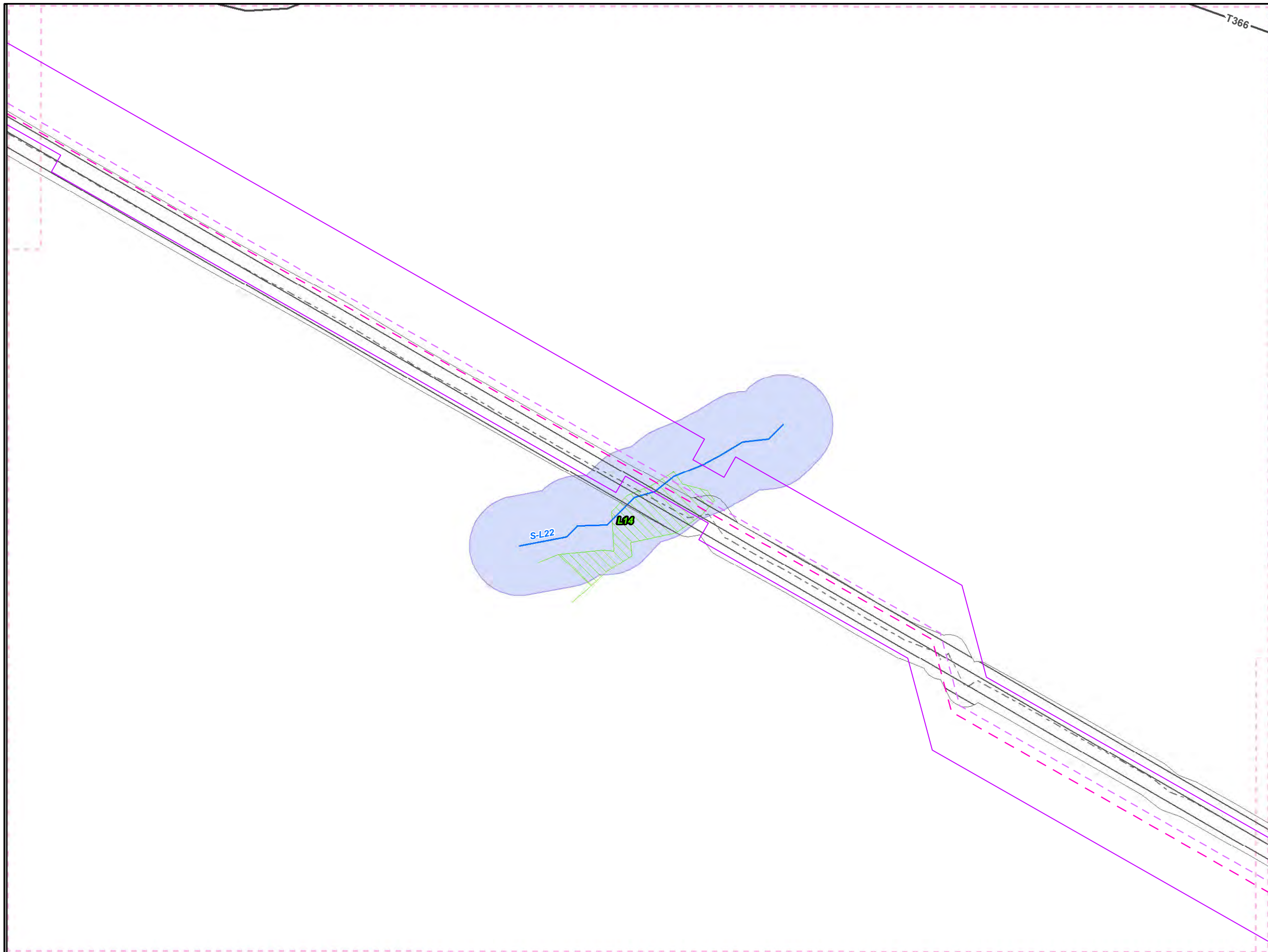


**ME1 8" and 12" Overlap with the  
Proposed Pennsylvania Pipeline  
Huntingdon County, PA.  
84 of 108**

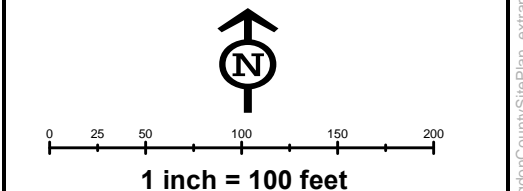
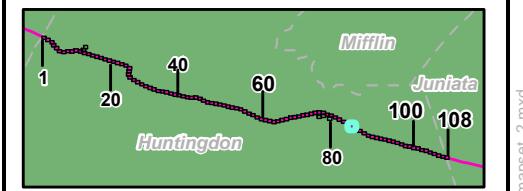
<b>Prepared By:</b> 	<b>Date:</b> <b>11/2016</b>
-------------------------	--------------------------------

Base Map: ESRI ArcGIS Online, Roads from NRCS Geospatial Data Giveaway, 100-Year Floodplain from FEMA National Flood Hazard Layer, downloaded 09/2016.  
Coordinate System: NAD 83 Stateplane, PA South, Feet

G:\GIS\_files\PPP\GIS\MXD\CountyPermits\HuntingdonCounty\ShePlan\_extramapset\_Z.mxd



- Legend**
- PPP 1
  - PPP 2
  - PPP LOD
  - 8" Centerline
  - ▨ 8" Pipeline Maintenance Corridor
  - ▣ Stations
  - ~ Ephemeral Stream
  - ~ Intermittent Stream
  - ~ Perennial Stream
  - ▨ Pond
  - ▨ PEM Wetland
  - ▨ PFO Wetland
  - ▨ PSS Wetland
  - ▨ Ch. 105 Floodways
  - ▨ Waived Ch. 105 Floodways
  - ▨ Ch. 106 Floodplain Fringe
  - Roads
  - Sheet Boundary

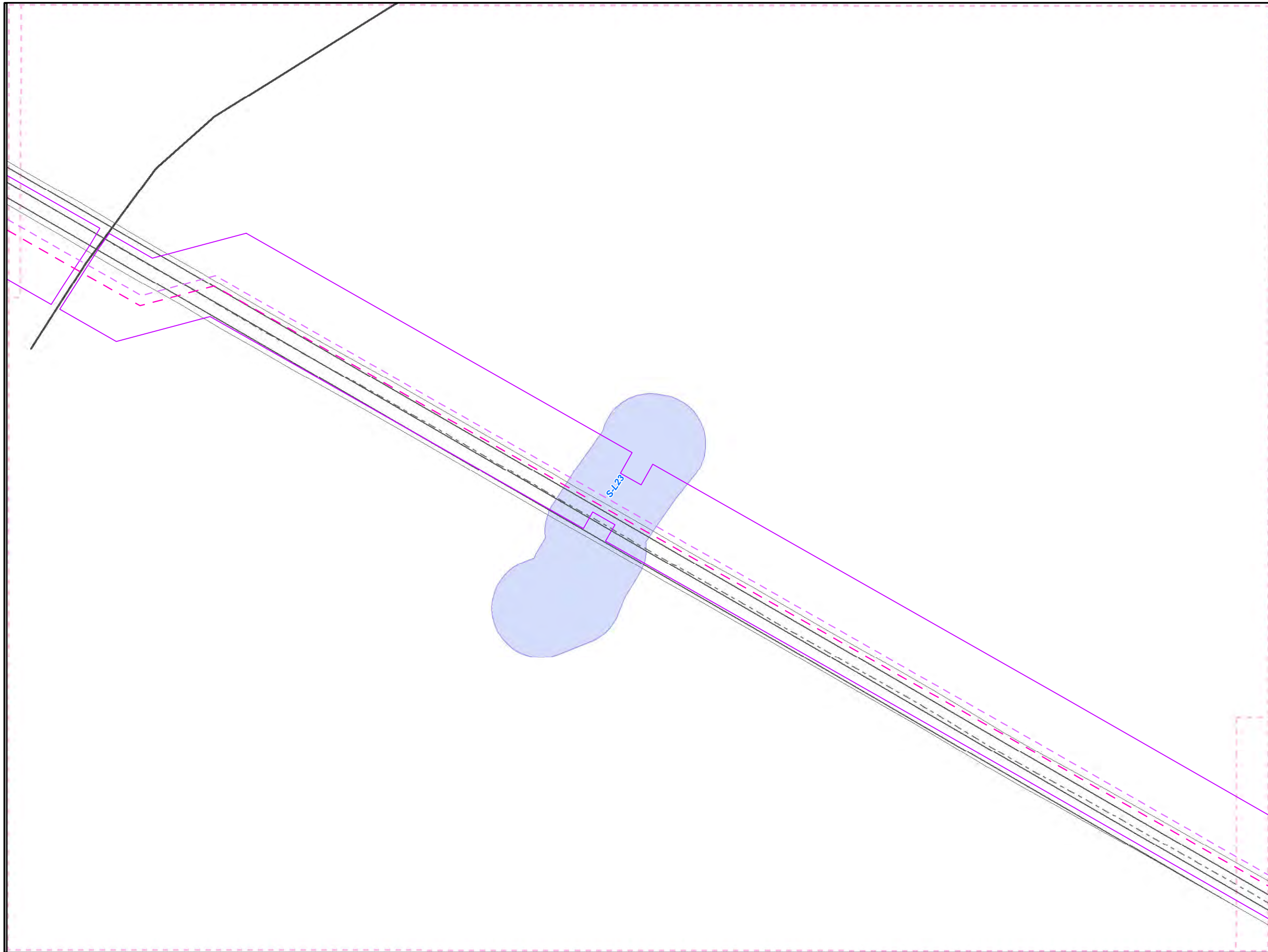


**ME1 8" and 12" Overlap with the  
Proposed Pennsylvania Pipeline  
Huntingdon County, PA.  
85 of 108**

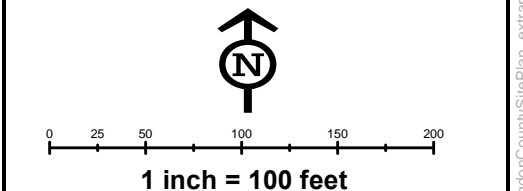
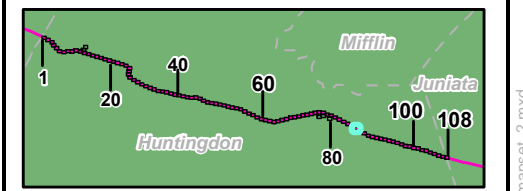
<b>Prepared By:</b> 	<b>Date:</b> <b>11/2016</b>
-------------------------	--------------------------------

Base Map: ESRI ArcGIS Online, Roads from NRCS Geospatial Data Giveaway, 100-Year Floodplain from FEMA National Flood Hazard Layer, downloaded 09/2016.  
Coordinate System: NAD 83 Stateplane, PA South, Feet

G:\GIS\_files\PPP\GIS\MapDocs\HuntingdonCounty\SheetPlan\_extramapset\_2.mxd



- Legend**
- PPP 1
  - PPP 2
  - PPP LOD
  - 8" Centerline
  - ▭ 8" Pipeline Maintenance Corridor
  - ▣ Stations
  - ~ Ephemeral Stream
  - ~ Intermittent Stream
  - ~ Perennial Stream
  - ▣ Pond
  - ▣ PEM Wetland
  - ▣ PFO Wetland
  - ▣ PSS Wetland
  - ▣ Ch. 105 Floodways
  - ▣ Waived Ch. 105 Floodways
  - ▣ Ch. 106 Floodplain Fringe
  - Roads
  - - - Sheet Boundary

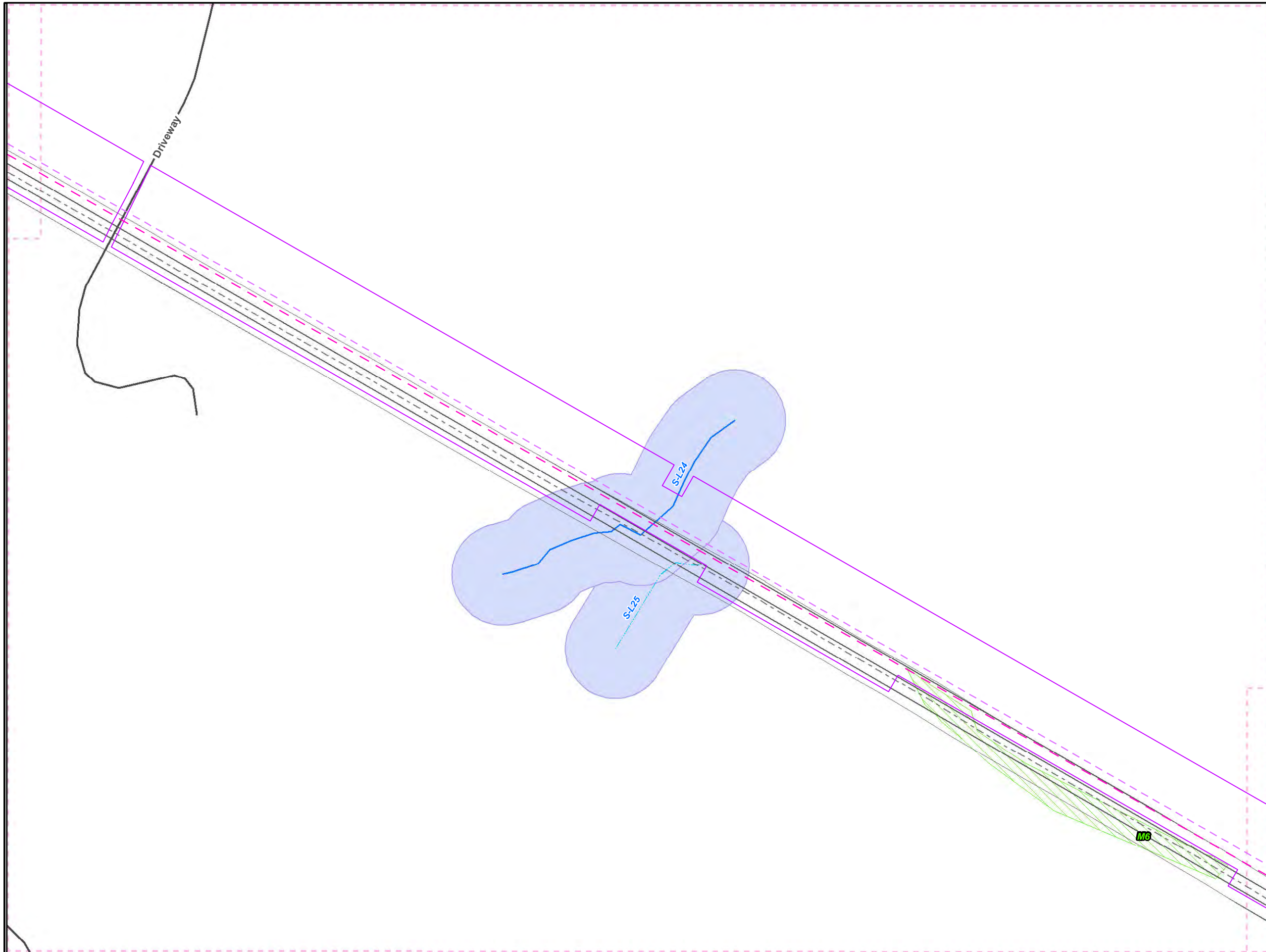


**ME1 8" and 12" Overlap with the  
Proposed Pennsylvania Pipeline  
Huntingdon County, PA.  
86 of 108**

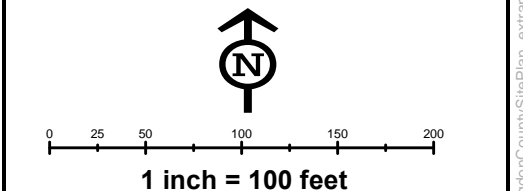
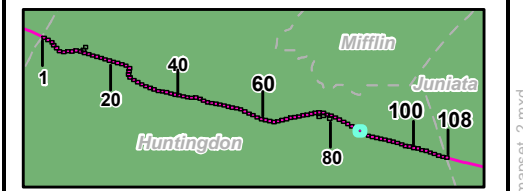
<b>Prepared By:</b> 	<b>Date:</b> <b>11/2016</b>
-------------------------	--------------------------------

Base Map: ESRI ArcGIS Online, Roads from NRCS Geospatial Data Giveaway, 100-Year Floodplain from FEMA National Flood Hazard Layer, downloaded 09/2016.  
 Coordinate System: NAD 83 Stateplane, PA South, Feet

G:\GIS\_files\PPP\GIS\MXD\CountyPermits\HuntingdonCounty\ShePlan\_extramapset\_2.mxd



- Legend**
- PPP 1
  - PPP 2
  - PPP LOD
  - 8" Centerline
  - ▭ 8" Pipeline Maintenance Corridor
  - ▣ Stations
  - ~ Ephemeral Stream
  - ~ Intermittent Stream
  - ~ Perennial Stream
  - ▭ Pond
  - ▭ PEM Wetland
  - ▭ PFO Wetland
  - ▭ PSS Wetland
  - ▭ Ch. 105 Floodways
  - ▭ Waived Ch. 105 Floodways
  - ▭ Ch. 106 Floodplain Fringe
  - Roads
  - Sheet Boundary

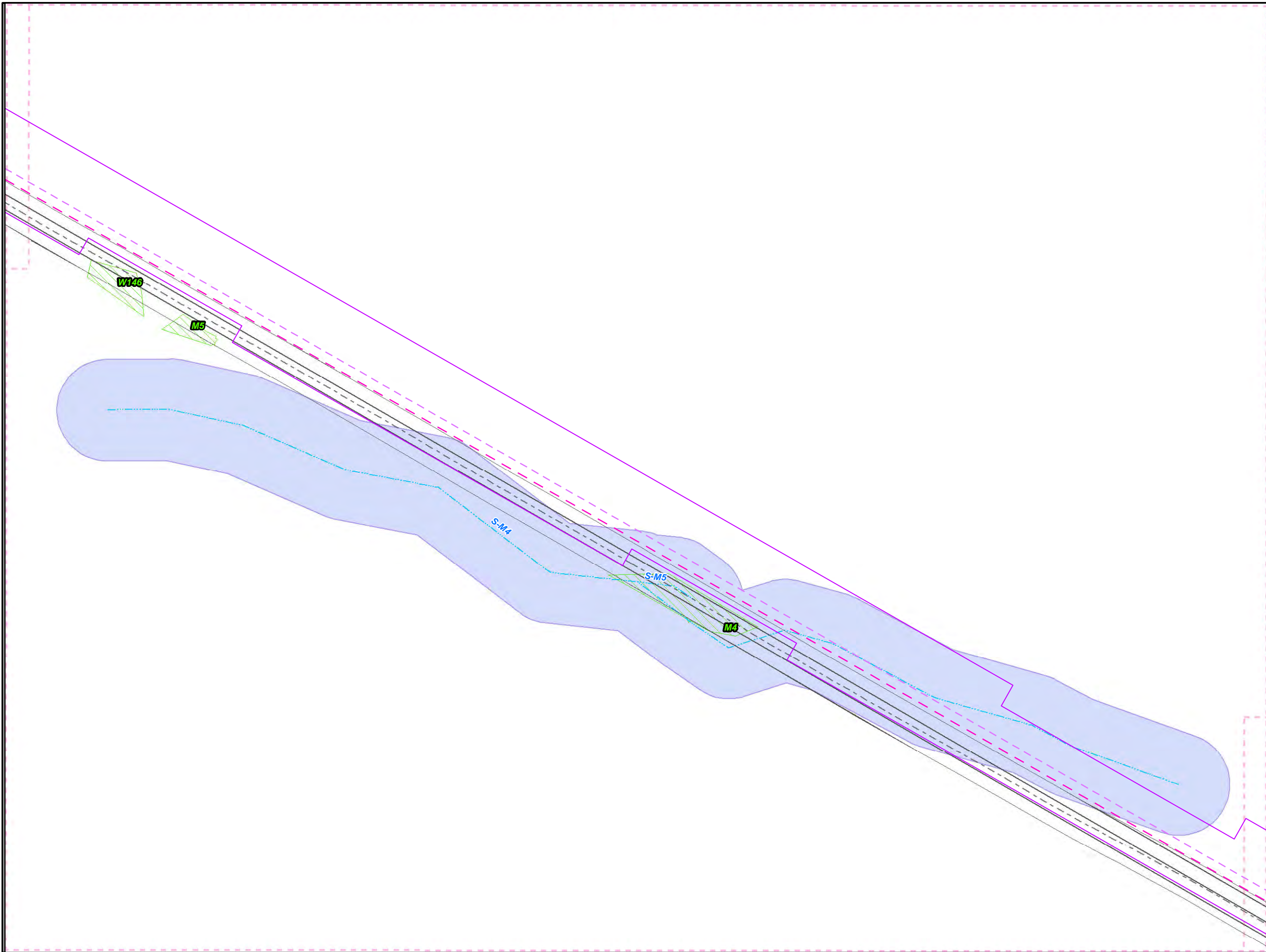


**ME1 8" and 12" Overlap with the Proposed Pennsylvania Pipeline  
Huntingdon County, PA.  
87 of 108**

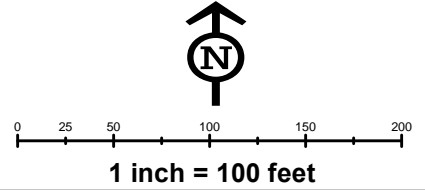
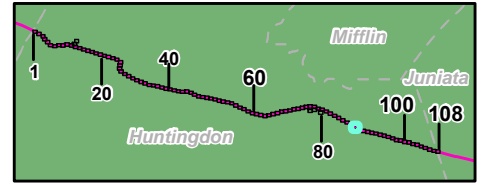
<b>Prepared By:</b> 	<b>Date:</b> 11/2016
--	-------------------------

Base Map: ESRI ArcGIS Online, Roads from NRCS Geospatial Data Giveaway, 100-Year Floodplain from FEMA National Flood Hazard Layer, downloaded 09/2016.  
Coordinate System: NAD 83 Stateplane, PA South, Feet

G:\GIS\files\PPP\GIS\MapX\CountyPermits\HuntingdonCounty\SheetPlan\_extramapset\_Z.mxd



- Legend**
- PPP 1
  - PPP 2
  - PPP LOD
  - 8" Centerline
  - ▭ 8" Pipeline Maintenance Corridor
  - ▭ Stations
  - ~ Ephemeral Stream
  - ~ Intermittent Stream
  - ~ Perennial Stream
  - ▭ Pond
  - ▭ PEM Wetland
  - ▭ PFO Wetland
  - ▭ PSS Wetland
  - ▭ Ch. 105 Floodways
  - ▭ Waived Ch. 105 Floodways
  - ▭ Ch. 106 Floodplain Fringe
  - Roads
  - Sheet Boundary

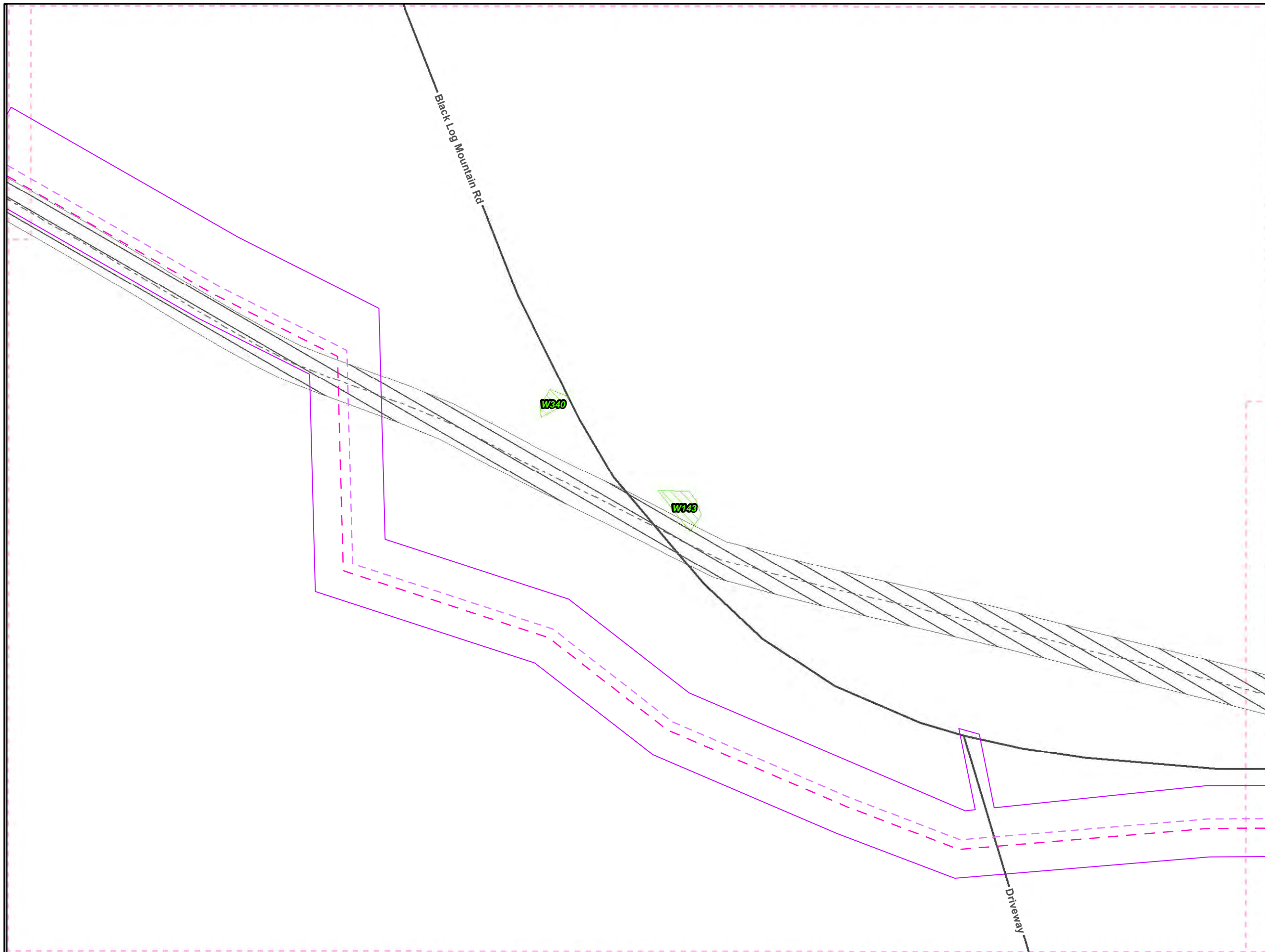


**ME1 8" and 12" Overlap with the Proposed Pennsylvania Pipeline Huntingdon County, PA.**  
 88 of 108

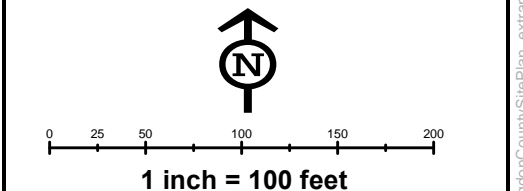
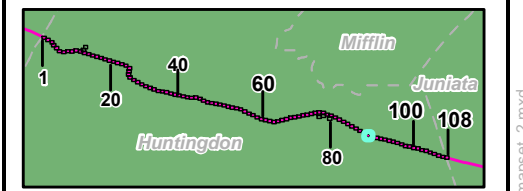
<b>Prepared By:</b> 	<b>Date:</b> 11/2016
--	-------------------------

Base Map: ESRI ArcGIS Online, Roads from NRCS Geospatial Data Giveaway, 100-Year Floodplain from FEMA National Flood Hazard Layer, downloaded 09/2016.  
 Coordinate System: NAD 83 Stateplane, PA South, Feet

G:\GIS\files\PPP\GIS\MXD\CountyPermits\HuntingdonCounty\ShePlan\_extramapset\_C\_Z.mxd



- Legend**
- PPP 1
  - PPP 2
  - PPP LOD
  - - - 8" Centerline
  - ▨ 8" Pipeline Maintenance Corridor
  - ▣ Stations
  - ~ Ephemeral Stream
  - ~ Intermittent Stream
  - ~ Perennial Stream
  - ⊞ Pond
  - ⊞ PEM Wetland
  - ⊞ PFO Wetland
  - ⊞ PSS Wetland
  - ⊞ Ch. 105 Floodways
  - ⊞ Waived Ch. 105 Floodways
  - ⊞ Ch. 106 Floodplain Fringe
  - Roads
  - - - Sheet Boundary

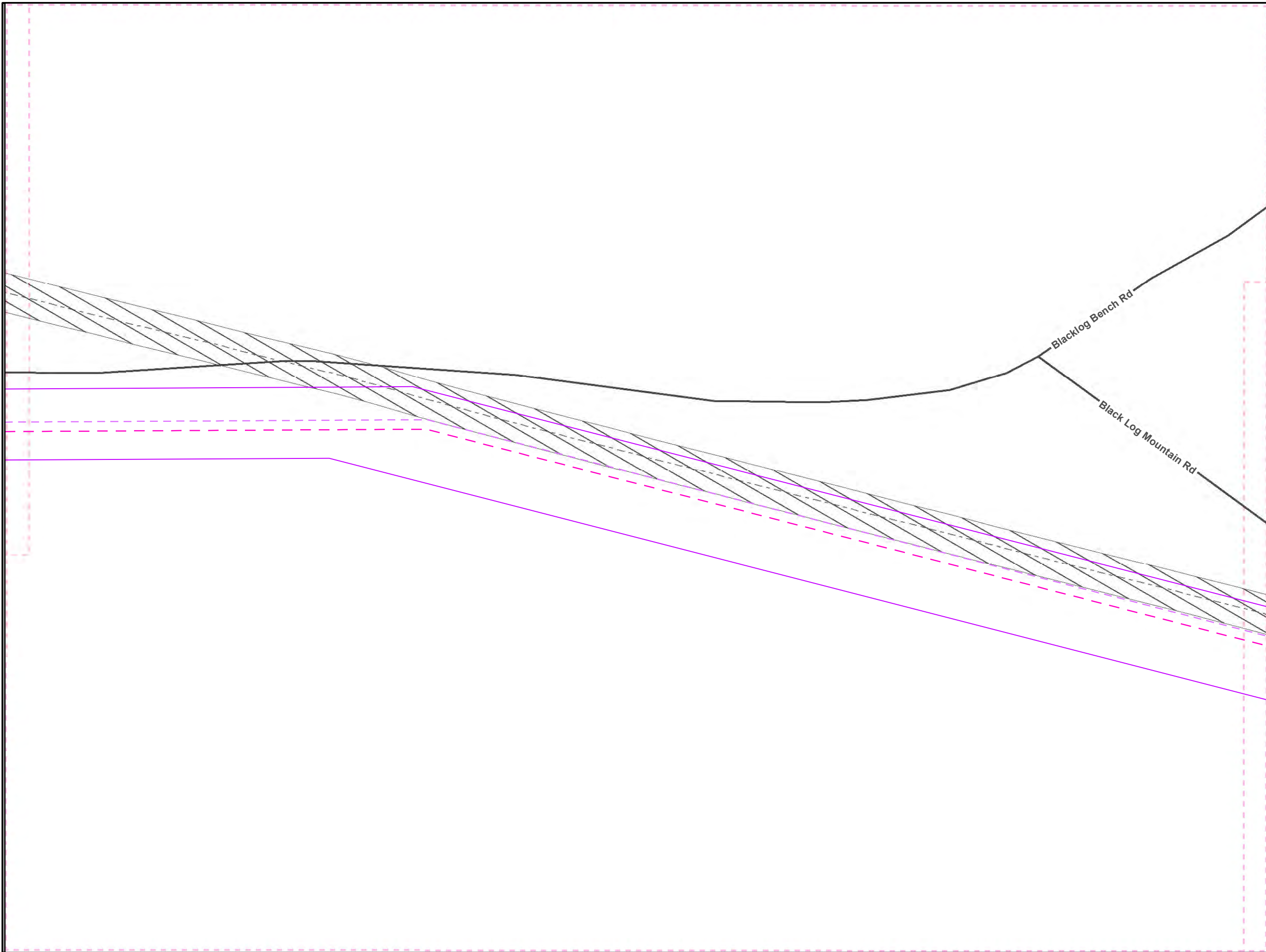


**ME1 8" and 12" Overlap with the  
Proposed Pennsylvania Pipeline  
Huntingdon County, PA.  
89 of 108**

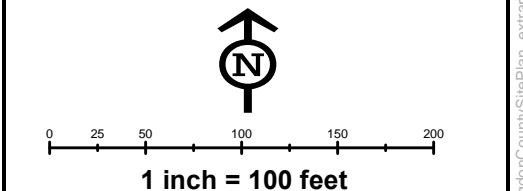
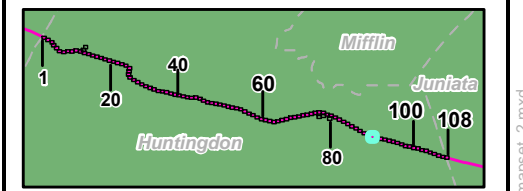
<b>Prepared By:</b> 	<b>Date:</b> 11/2016
--	-------------------------

Base Map: ESRI ArcGIS Online, Roads from NRCS Geospatial Data Giveaway, 100-Year Floodplain from FEMA National Flood Hazard Layer, downloaded 09/2016.  
Coordinate System: NAD 83 Stateplane, PA South, Feet

G:\GIS\_files\PPP\GIS\MXD\CountyPermits\HuntingdonCounty\ShePlan\_extramapset\_Z.mxd



- Legend**
- PPP 1
  - PPP 2
  - PPP LOD
  - 8" Centerline
  - ▨ 8" Pipeline Maintenance Corridor
  - ▣ Stations
  - ~ Ephemeral Stream
  - ~ Intermittent Stream
  - ~ Perennial Stream
  - ▣ Pond
  - ▣ PEM Wetland
  - ▣ PFO Wetland
  - ▣ PSS Wetland
  - ▣ Ch. 105 Floodways
  - ▣ Waived Ch. 105 Floodways
  - ▣ Ch. 106 Floodplain Fringe
  - Roads
  - Sheet Boundary




**ME1 8" and 12" Overlap with the  
Proposed Pennsylvania Pipeline  
Huntingdon County, PA.  
90 of 108**

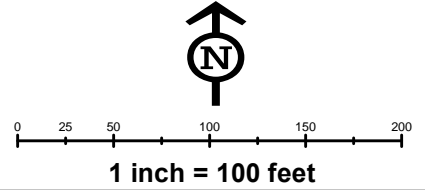
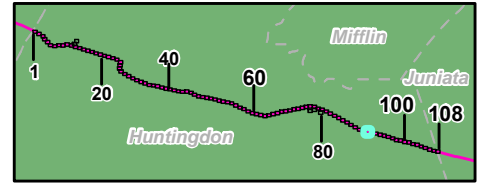
<b>Prepared By:</b> 	<b>Date:</b> <b>11/2016</b>
-------------------------	--------------------------------

Base Map: ESRI ArcGIS Online, Roads from NRCS Geospatial Data Giveaway, 100-Year Floodplain from FEMA National Flood Hazard Layer, downloaded 09/2016.  
Coordinate System: NAD 83 Stateplane, PA South, Feet

G:\GIS\_files\PPP\GIS\MapDocs\HuntingdonCounty\SheetPlan\_extramapset\_2.mxd



- Legend**
- PPP 1
  - PPP 2
  - PPP LOD
  - 8" Centerline
  - ▨ 8" Pipeline Maintenance Corridor
  - ▣ Stations
  - ~ Ephemeral Stream
  - ~ Intermittent Stream
  - ~ Perennial Stream
  - ▨ Pond
  - ▨ PEM Wetland
  - ▨ PFO Wetland
  - ▨ PSS Wetland
  - ▨ Ch. 105 Floodways
  - ▨ Waived Ch. 105 Floodways
  - ▨ Ch. 106 Floodplain Fringe
  - Roads
  - - - Sheet Boundary

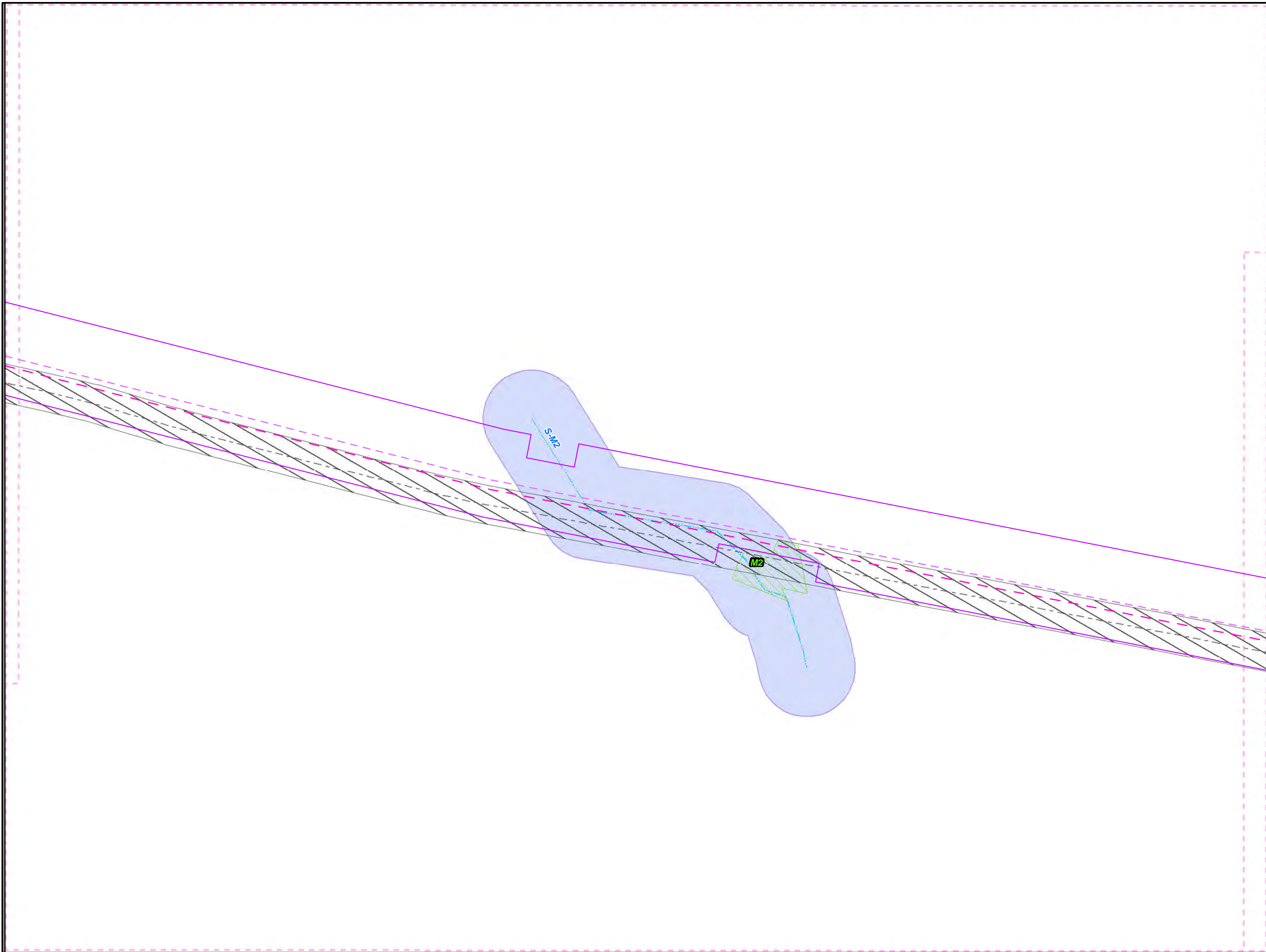


**ME1 8" and 12" Overlap with the  
Proposed Pennsylvania Pipeline  
Huntingdon County, PA.  
91 of 108**

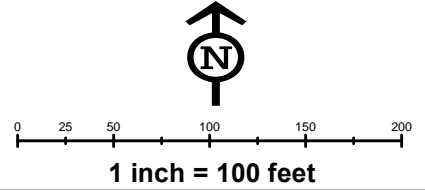
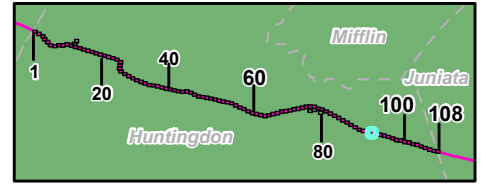
<b>Prepared By:</b> 	<b>Date:</b> <b>11/2016</b>
-------------------------	--------------------------------

Base Map: ESRI ArcGIS Online, Roads from NRCS Geospatial Data Giveaway, 100-Year Floodplain from FEMA National Flood Hazard Layer, downloaded 09/2016.  
Coordinate System: NAD 83 Stateplane, PA South, Feet

G:\GIS\_files\PPP\GIS\MXD\CountyPermits\HuntingdonCounty\ShePlan\_extramapset\_2.mxd



- Legend**
- PPP 1
  - PPP 2
  - PPP LOD
  - 8" Centerline
  - ▨ 8" Pipeline Maintenance Corridor
  - ▣ Stations
  - ~ Ephemeral Stream
  - ~ Intermittent Stream
  - ~ Perennial Stream
  - ▣ Pond
  - ▣ PEM Wetland
  - ▣ PFO Wetland
  - ▣ PSS Wetland
  - ▣ Ch. 105 Floodways
  - ▣ Waived Ch. 105 Floodways
  - ▣ Ch. 106 Floodplain Fringe
  - Roads
  - Sheet Boundary

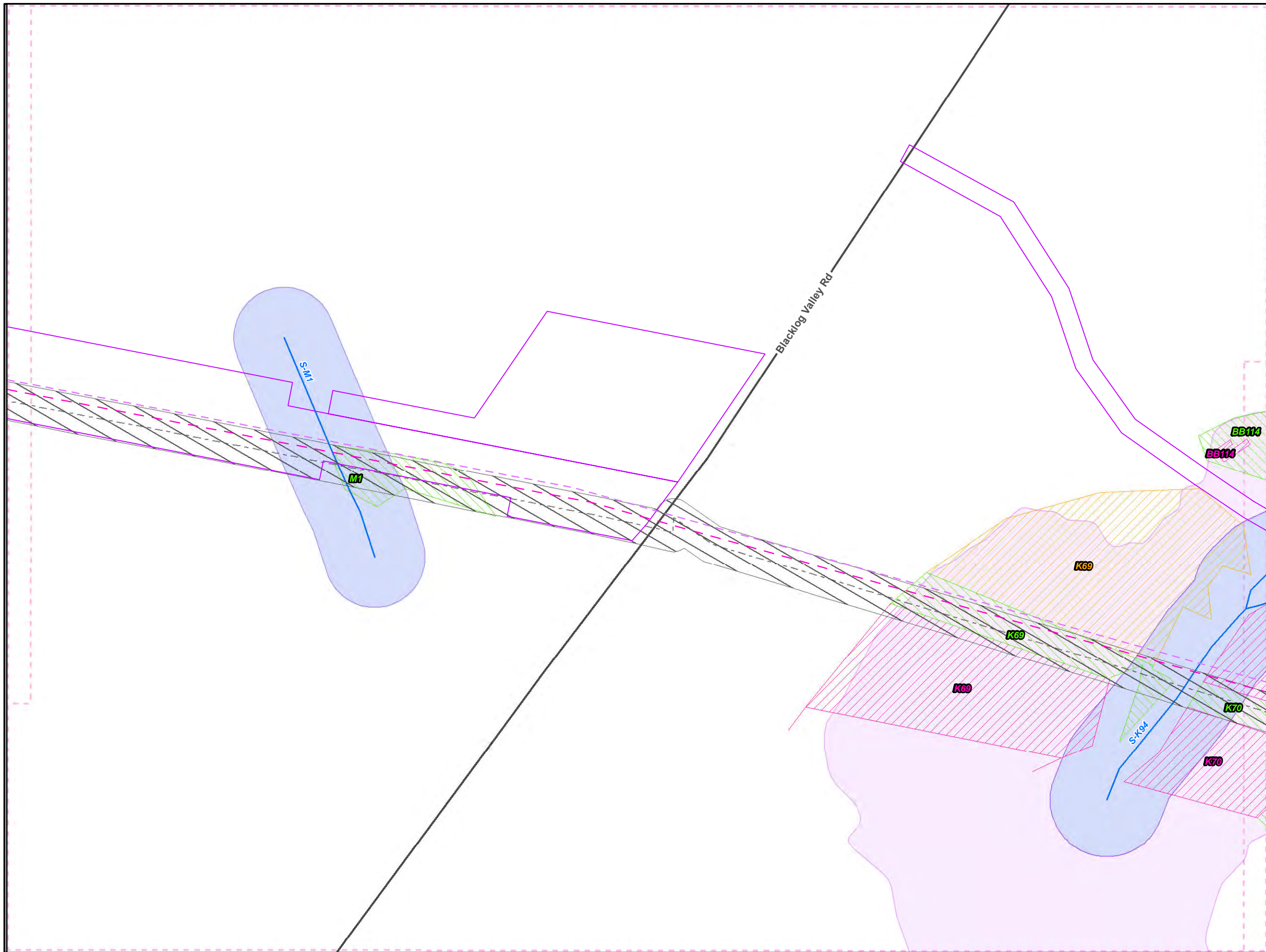


**ME1 8" and 12" Overlap with the  
Proposed Pennsylvania Pipeline  
Huntingdon County, PA.  
92 of 108**

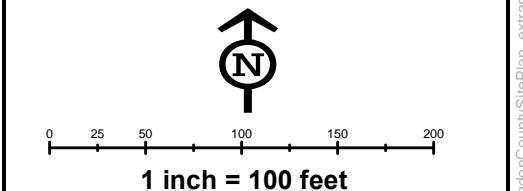
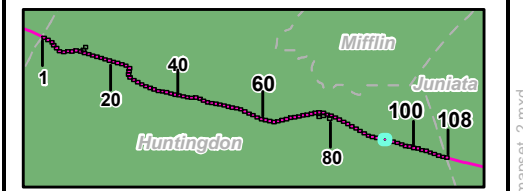
<b>Prepared By:</b> 	<b>Date:</b> <b>11/2016</b>
-------------------------	--------------------------------

Base Map: ESRI ArcGIS Online, Roads from NRCS Geospatial Data Giveaway, 100-Year Floodplain from FEMA National Flood Hazard Layer, downloaded 09/2016.  
Coordinate System: NAD 83 Stateplane, PA South, Feet

G:\GIS\_files\PPP\GIS\MD\CountyPermits\HuntingdonCounty\SheetPlan\_extramapset\_C\_z.mxd



- Legend**
- PPP 1
  - PPP 2
  - PPP LOD
  - 8" Centerline
  - ▨ 8" Pipeline Maintenance Corridor
  - ▣ Stations
  - ~ Ephemeral Stream
  - ~ Intermittent Stream
  - ~ Perennial Stream
  - ▨ Pond
  - ▨ PEM Wetland
  - ▨ PFO Wetland
  - ▨ PSS Wetland
  - ▨ Ch. 105 Floodways
  - ▨ Waived Ch. 105 Floodways
  - ▨ Ch. 106 Floodplain Fringe
  - Roads
  - - - Sheet Boundary

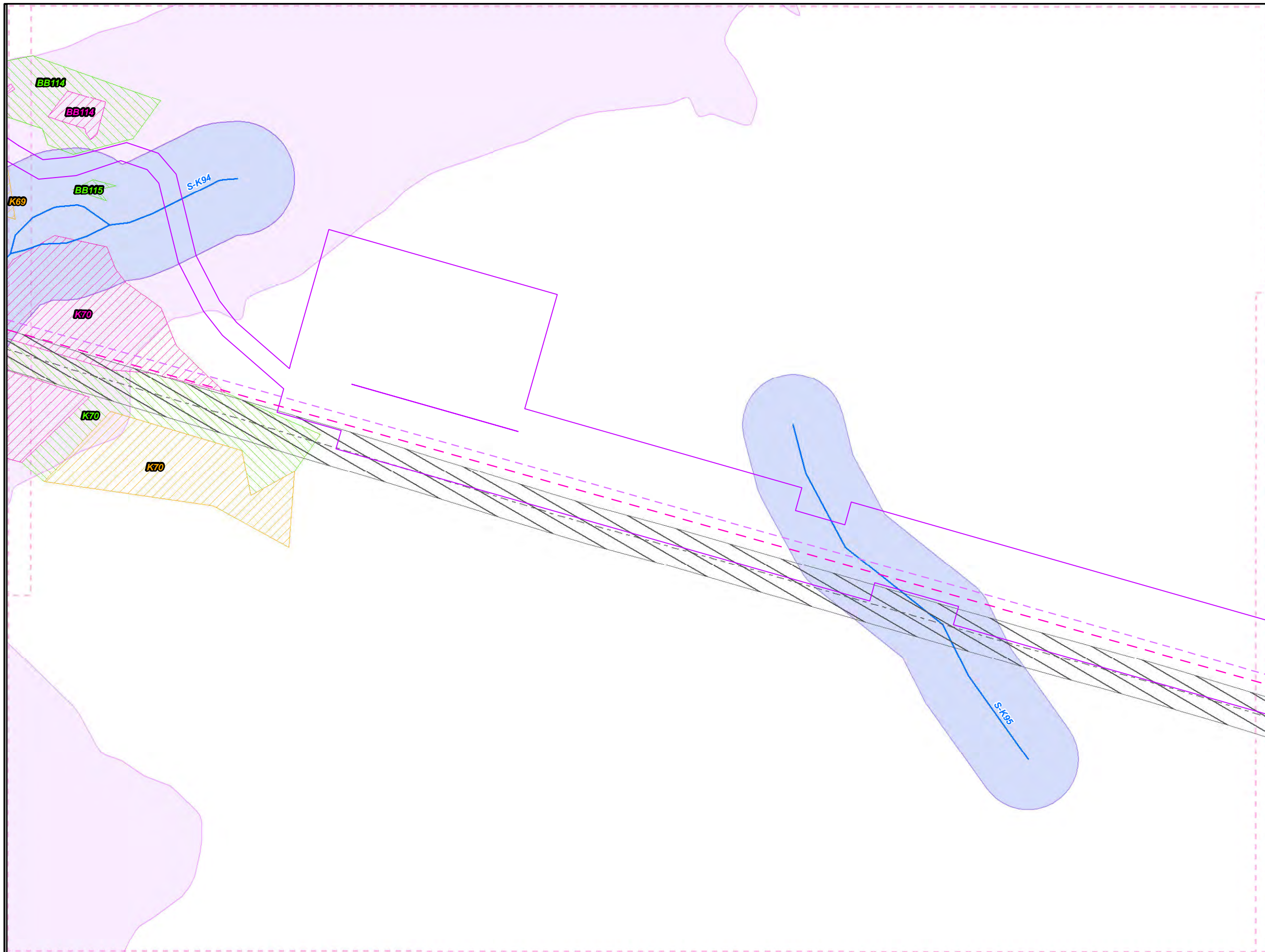


**ME1 8" and 12" Overlap with the Proposed Pennsylvania Pipeline Huntingdon County, PA. 93 of 108**

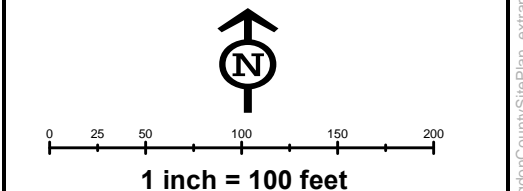
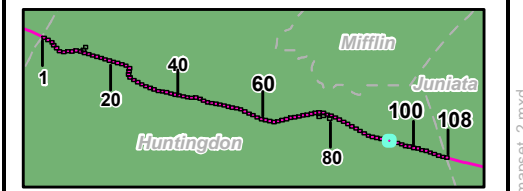
<b>Prepared By:</b> 	<b>Date:</b> 11/2016
-------------------------	-------------------------

Base Map: ESRI ArcGIS Online, Roads from NRCS Geospatial Data Giveaway, 100-Year Floodplain from FEMA National Flood Hazard Layer, downloaded 09/2016.  
Coordinate System: NAD 83 Stateplane, PA South, Feet

G:\GIS\_files\PPP\GIS\MapDocs\HuntingdonCounty\SheetPlan\_extramapsct\_Z.mxd



- Legend**
- PPP 1
  - PPP 2
  - PPP LOD
  - 8" Centerline
  - ▨ 8" Pipeline Maintenance Corridor
  - Stations
  - ~ Ephemeral Stream
  - ~ Intermittent Stream
  - ~ Perennial Stream
  - ▨ Pond
  - ▨ PEM Wetland
  - ▨ PFO Wetland
  - ▨ PSS Wetland
  - ▨ Ch. 105 Floodways
  - ▨ Waived Ch. 105 Floodways
  - ▨ Ch. 106 Floodplain Fringe
  - Roads
  - - - Sheet Boundary

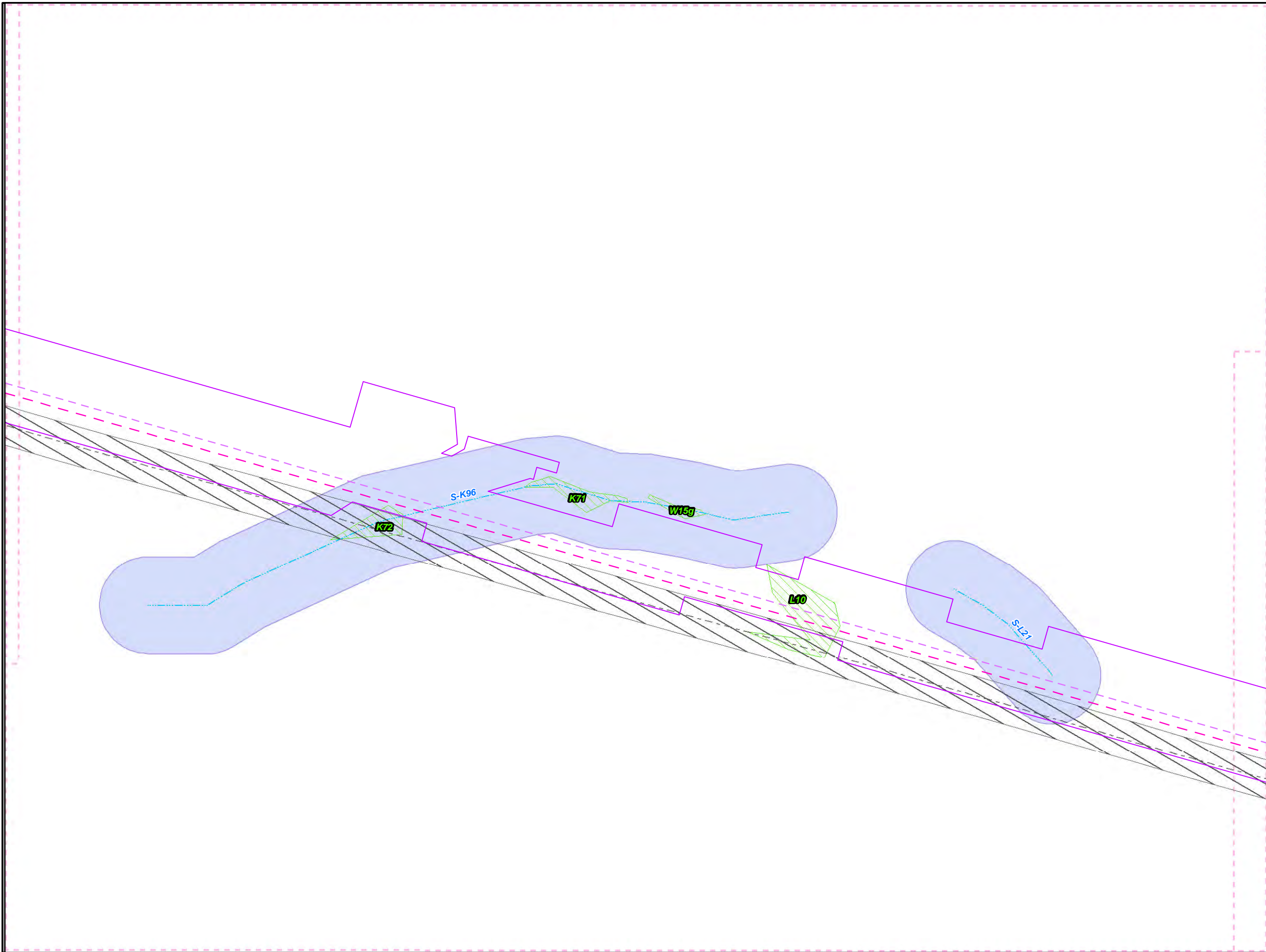


**ME1 8" and 12" Overlap with the Proposed Pennsylvania Pipeline**  
**Huntingdon County, PA.**  
 94 of 108

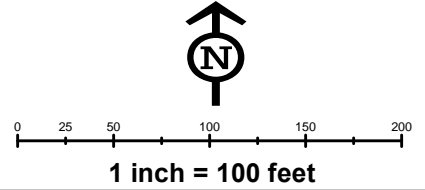
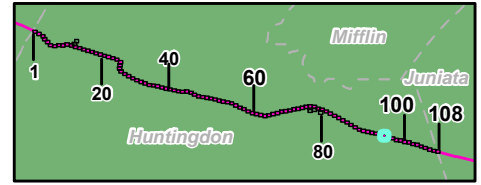
<b>Prepared By:</b> 	<b>Date:</b> 11/2016
--	-------------------------

Base Map: ESRI ArcGIS Online, Roads from NRCS Geospatial Data Giveaway, 100-Year Floodplain from FEMA National Flood Hazard Layer, downloaded 09/2016.  
 Coordinate System: NAD 83 Stateplane, PA South, Feet

G:\GIS\files\PPP\GIS\MXD\CountyPermits\HuntingdonCounty\SheetPlan\_extramapset\_Z.mxd



- Legend**
- PPP 1
  - PPP 2
  - PPP LOD
  - 8" Centerline
  - ▨ 8" Pipeline Maintenance Corridor
  - ▣ Stations
  - ~ Ephemeral Stream
  - ~ Intermittent Stream
  - ~ Perennial Stream
  - ▣ Pond
  - ▣ PEM Wetland
  - ▣ PFO Wetland
  - ▣ PSS Wetland
  - ▣ Ch. 105 Floodways
  - ▣ Waived Ch. 105 Floodways
  - ▣ Ch. 106 Floodplain Fringe
  - Roads
  - Sheet Boundary




**ME1 8" and 12" Overlap with the Proposed Pennsylvania Pipeline  
Huntingdon County, PA.  
95 of 108**

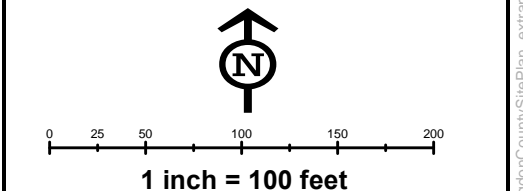
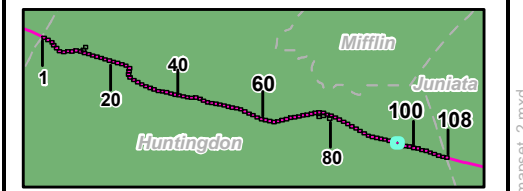
<b>Prepared By:</b> 	<b>Date:</b> <b>11/2016</b>
-------------------------	--------------------------------

Base Map: ESRI ArcGIS Online, Roads from NRCS Geospatial Data Giveaway, 100-Year Floodplain from FEMA National Flood Hazard Layer, downloaded 09/2016.  
 Coordinate System: NAD 83 Stateplane, PA South, Feet

G:\GIS\_files\PPP\GIS\MXD\CountyPermits\HuntingdonCounty\ShePlan\_extramaps\c\_2.mxd



- Legend**
- PPP 1
  - PPP 2
  - PPP LOD
  - 8" Centerline
  - ▨ 8" Pipeline Maintenance Corridor
  - ▣ Stations
  - ~ Ephemeral Stream
  - ~ Intermittent Stream
  - ~ Perennial Stream
  - ▭ Pond
  - ▭ PEM Wetland
  - ▭ PFO Wetland
  - ▭ PSS Wetland
  - ▭ Ch. 105 Floodways
  - ▭ Waived Ch. 105 Floodways
  - ▭ Ch. 106 Floodplain Fringe
  - Roads
  - Sheet Boundary




**ME1 8" and 12" Overlap with the Proposed Pennsylvania Pipeline Huntingdon County, PA. 96 of 108**

<b>Prepared By:</b> 	<b>Date:</b> 11/2016
--	-------------------------

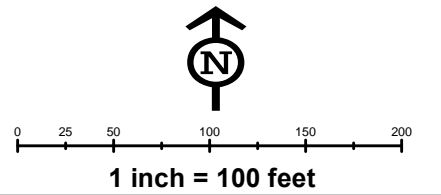
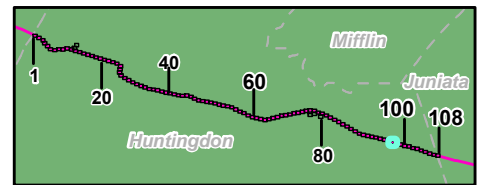
Base Map: ESRI ArcGIS Online, Roads from NRCS Geospatial Data Giveaway, 100-Year Floodplain from FEMA National Flood Hazard Layer, downloaded 09/2016.  
Coordinate System: NAD 83 Stateplane, PA South, Feet

G:\GIS\_files\PPP\GIS\MapX\CountyPermits\HuntingdonCounty\SheetPlan\_extramapset\_2.mxd



**Legend**

- PPP 1
- PPP 2
- PPP LOD
- - - 8" Centerline
- 8" Pipeline Maintenance Corridor
- Stations
- ~ ~ ~ Ephemeral Stream
- · - · - Intermittent Stream
- ~ ~ ~ Perennial Stream
- Pond
- PEM Wetland
- PFO Wetland
- PSS Wetland
- Ch. 105 Floodways
- Waived Ch. 105 Floodways
- Ch. 106 Floodplain Fringe
- Roads
- Sheet Boundary

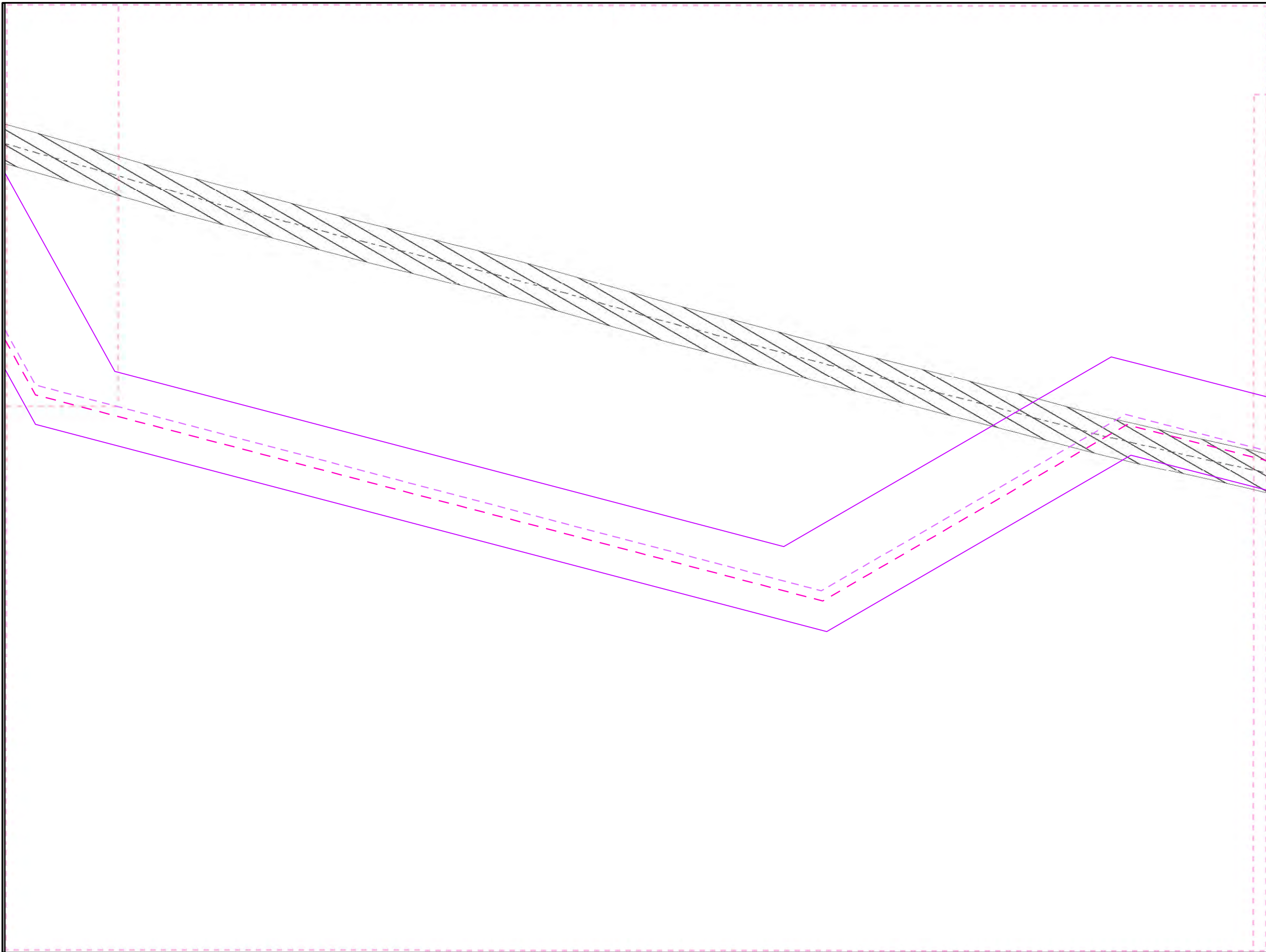


**ME1 8" and 12" Overlap with the  
Proposed Pennsylvania Pipeline  
Huntingdon County, PA.  
97 of 108**

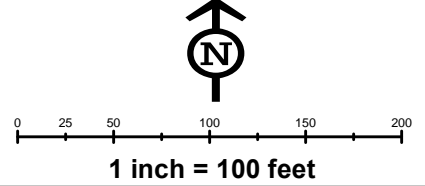
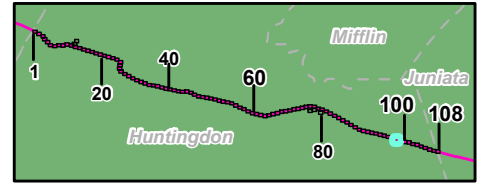
<b>Prepared By:</b> 	<b>Date:</b> <b>11/2016</b>
-------------------------	--------------------------------

Base Map: ESRI ArcGIS Online, Roads from NRCS Geospatial Data Giveaway, 100-Year Floodplain from FEMA National Flood Hazard Layer, downloaded 09/2016.  
 Coordinate System: NAD 83 Stateplane, PA South, Feet

G:\GIS\files\PPP\GIS\MapX\CountyPermits\HuntingdonCounty\SheetPlan\_extramapset\_C\_Z.mxd



- Legend**
- PPP 1
  - PPP 2
  - PPP LOD
  - 8" Centerline
  - 8" Pipeline Maintenance Corridor
  - Stations
  - ~ Ephemeral Stream
  - ~ Intermittent Stream
  - ~ Perennial Stream
  - ~ Pond
  - ~ PEM Wetland
  - ~ PFO Wetland
  - ~ PSS Wetland
  - ~ Ch. 105 Floodways
  - ~ Waived Ch. 105 Floodways
  - ~ Ch. 106 Floodplain Fringe
  - Roads
  - Sheet Boundary

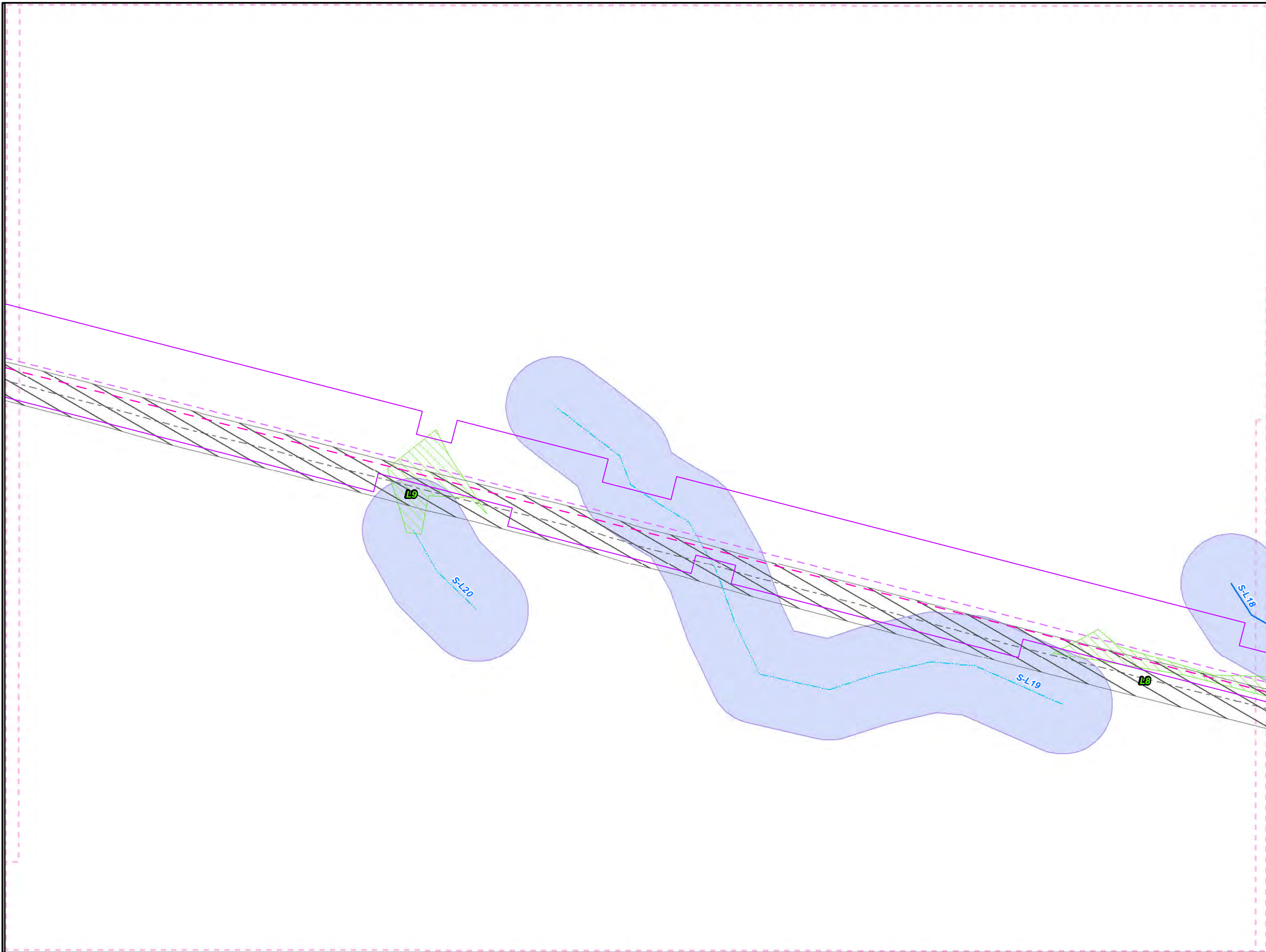


**ME1 8" and 12" Overlap with the  
Proposed Pennsylvania Pipeline  
Huntingdon County, PA.  
98 of 108**

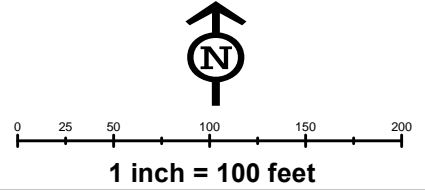
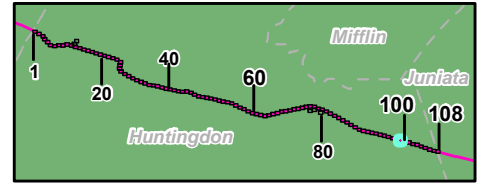
<b>Prepared By:</b> 	<b>Date:</b> <b>11/2016</b>
-------------------------	--------------------------------

Base Map: ESRI ArcGIS Online, Roads from NRCS Geospatial Data Giveaway, 100-Year Floodplain from FEMA National Flood Hazard Layer, downloaded 09/2016.  
Coordinate System: NAD 83 Stateplane, PA South, Feet

G:\GIS\_files\PPP\GIS\MXD\CountyPermits\HuntingdonCounty\ShePlan\_extramapset\_2.mxd



- Legend**
- PPP 1
  - PPP 2
  - PPP LOD
  - 8" Centerline
  - ▭ 8" Pipeline Maintenance Corridor
  - ▭ Stations
  - ~ Ephemeral Stream
  - ~ Intermittent Stream
  - ~ Perennial Stream
  - ▭ Pond
  - ▭ PEM Wetland
  - ▭ PFO Wetland
  - ▭ PSS Wetland
  - ▭ Ch. 105 Floodways
  - ▭ Waived Ch. 105 Floodways
  - ▭ Ch. 106 Floodplain Fringe
  - Roads
  - Sheet Boundary




**ME1 8" and 12" Overlap with the  
Proposed Pennsylvania Pipeline  
Huntingdon County, PA.  
99 of 108**

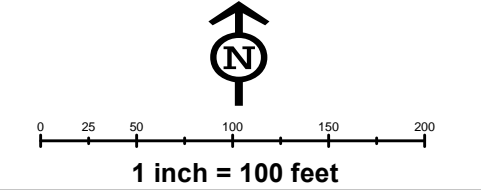
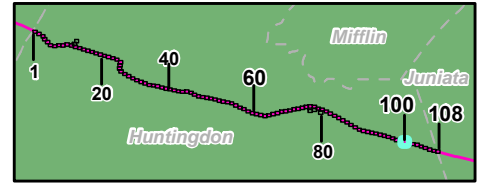
<b>Prepared By:</b> 	<b>Date:</b> <b>11/2016</b>
-------------------------	--------------------------------

Base Map: ESRI ArcGIS Online, Roads from NRCS Geospatial Data Giveaway, 100-Year Floodplain from FEMA National Flood Hazard Layer, downloaded 09/2016.  
 Coordinate System: NAD 83 Stateplane, PA South, Feet

G:\GIS\_files\PPP\GIS\MapDocs\CountyPermits\HuntingdonCounty\SheetPlan\_extramapset\_Z.mxd



- Legend**
- PPP 1
  - PPP 2
  - PPP LOD
  - 8" Centerline
  - ▨ 8" Pipeline Maintenance Corridor
  - ▣ Stations
  - ~ Ephemeral Stream
  - ~ Intermittent Stream
  - ~ Perennial Stream
  - ▣ Pond
  - ▨ PEM Wetland
  - ▨ PFO Wetland
  - ▨ PSS Wetland
  - ▨ Ch. 105 Floodways
  - ▨ Waived Ch. 105 Floodways
  - ▨ Ch. 106 Floodplain Fringe
  - Roads
  - Sheet Boundary

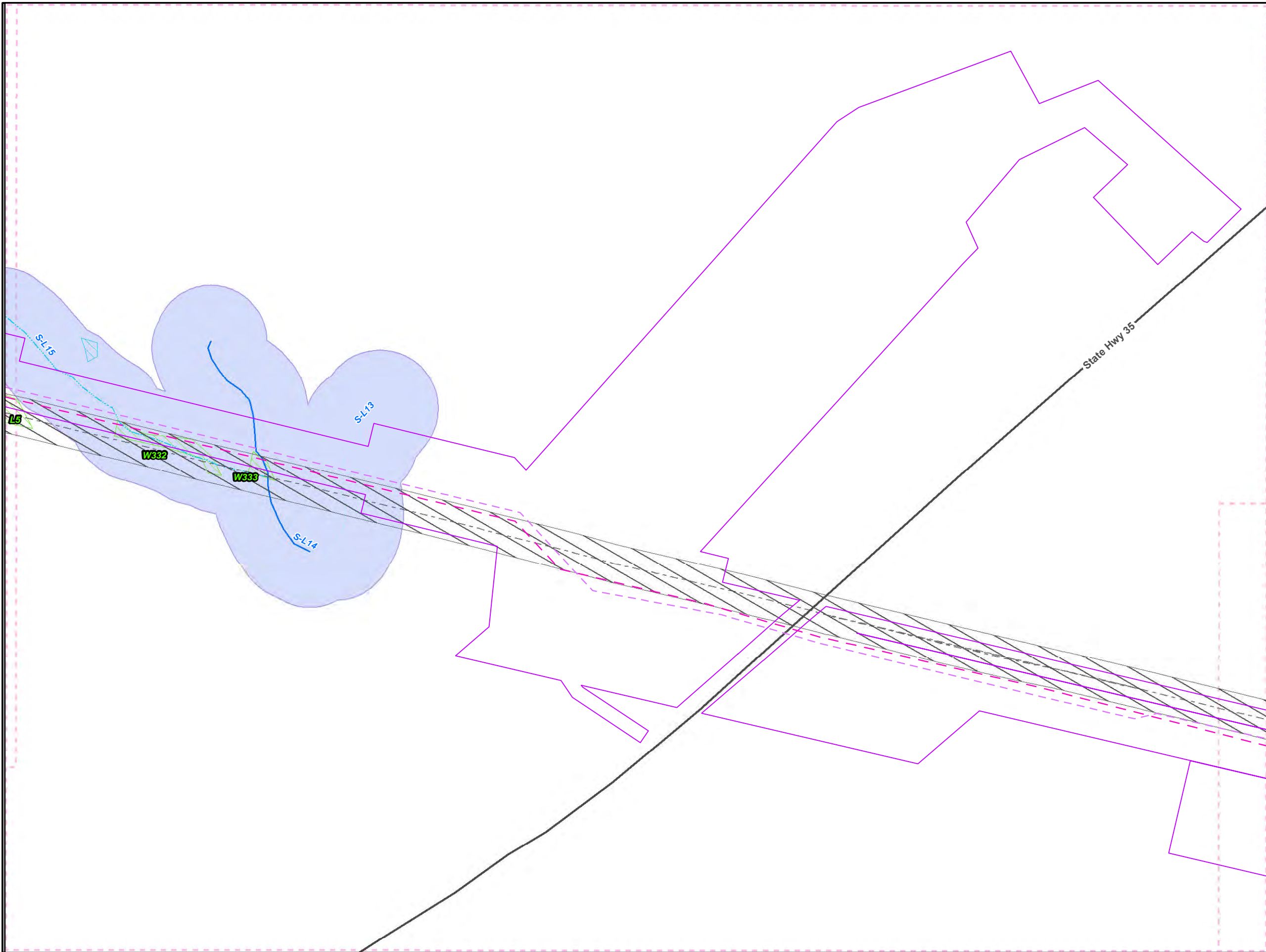


**ME1 8" and 12" Overlap with the  
Proposed Pennsylvania Pipeline  
Huntingdon County, PA.  
100 of 108**

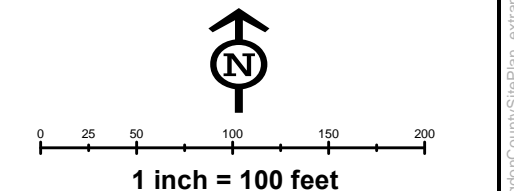
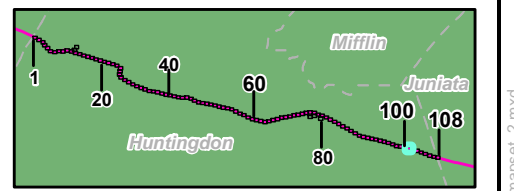
<b>Prepared By:</b> 	<b>Date:</b> 11/2016
--	-------------------------

Base Map: ESRI ArcGIS Online, Roads from NRCS Geospatial Data Giveaway, 100-Year Floodplain from FEMA National Flood Hazard Layer, downloaded 09/2016.  
Coordinate System: NAD 83 Stateplane, PA South, Feet

G:\GIS\_files\PPP\GIS\MXD\CountyPermits\HuntingdonCounty\ShePlan\_extramapset\_2.mxd



- Legend**
- PPP 1
  - - - PPP 2
  - PPP LOD
  - - - 8" Centerline
  - ▨ 8" Pipeline Maintenance Corridor
  - ▣ Stations
  - ~ Ephemeral Stream
  - ~ Intermittent Stream
  - ~ Perennial Stream
  - ▨ Pond
  - ▨ PEM Wetland
  - ▨ PFO Wetland
  - ▨ PSS Wetland
  - ▨ Ch. 105 Floodways
  - ▨ Waived Ch. 105 Floodways
  - ▨ Ch. 106 Floodplain Fringe
  - Roads
  - - - Sheet Boundary

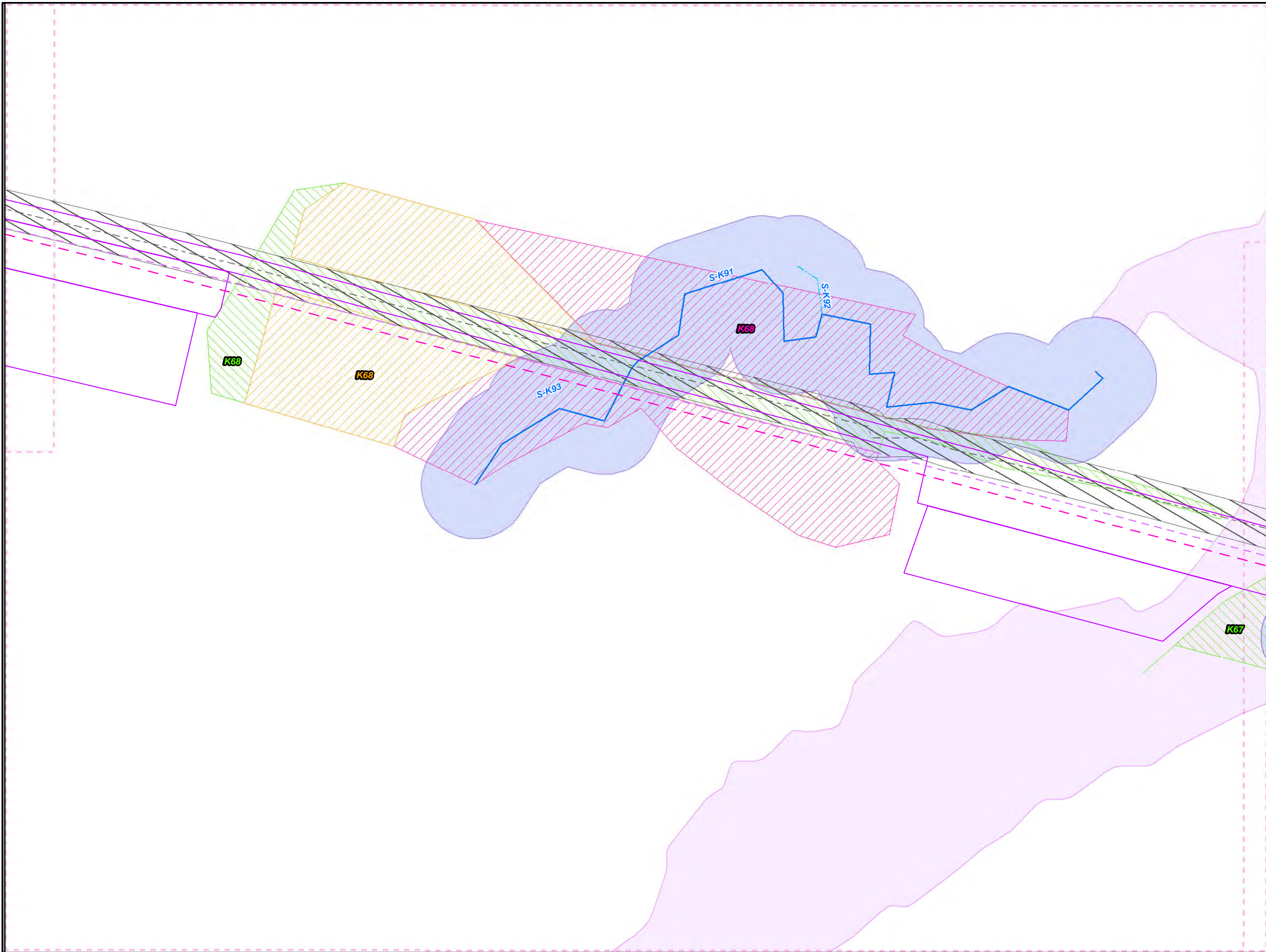


**ME1 8" and 12" Overlap with the Proposed Pennsylvania Pipeline Huntingdon County, PA.**  
 101 of 108

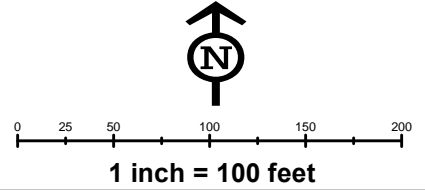
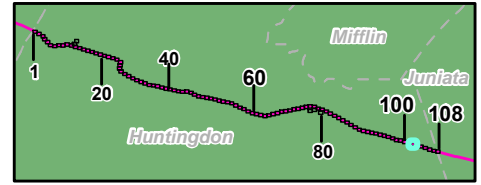
<b>Prepared By:</b> 	<b>Date:</b> 11/2016
--	-------------------------

Base Map: ESRI ArcGIS Online, Roads from NRCS Geospatial Data Giveaway, 100-Year Floodplain from FEMA National Flood Hazard Layer, downloaded 09/2016.  
 Coordinate System: NAD 83 Stateplane, PA South, Feet

G:\GIS\files\PPP\GIS\MXD\CountyPermits\Huntingdon\County\ShePlan\_extramapset\_Z.mxd



- Legend**
- PPP 1
  - PPP 2
  - PPP LOD
  - 8" Centerline
  - 8" Pipeline Maintenance Corridor
  - Stations
  - Ephemeral Stream
  - Intermittent Stream
  - Perennial Stream
  - Pond
  - PEM Wetland
  - PFO Wetland
  - PSS Wetland
  - Ch. 105 Floodways
  - Waived Ch. 105 Floodways
  - Ch. 106 Floodplain Fringe
  - Roads
  - Sheet Boundary

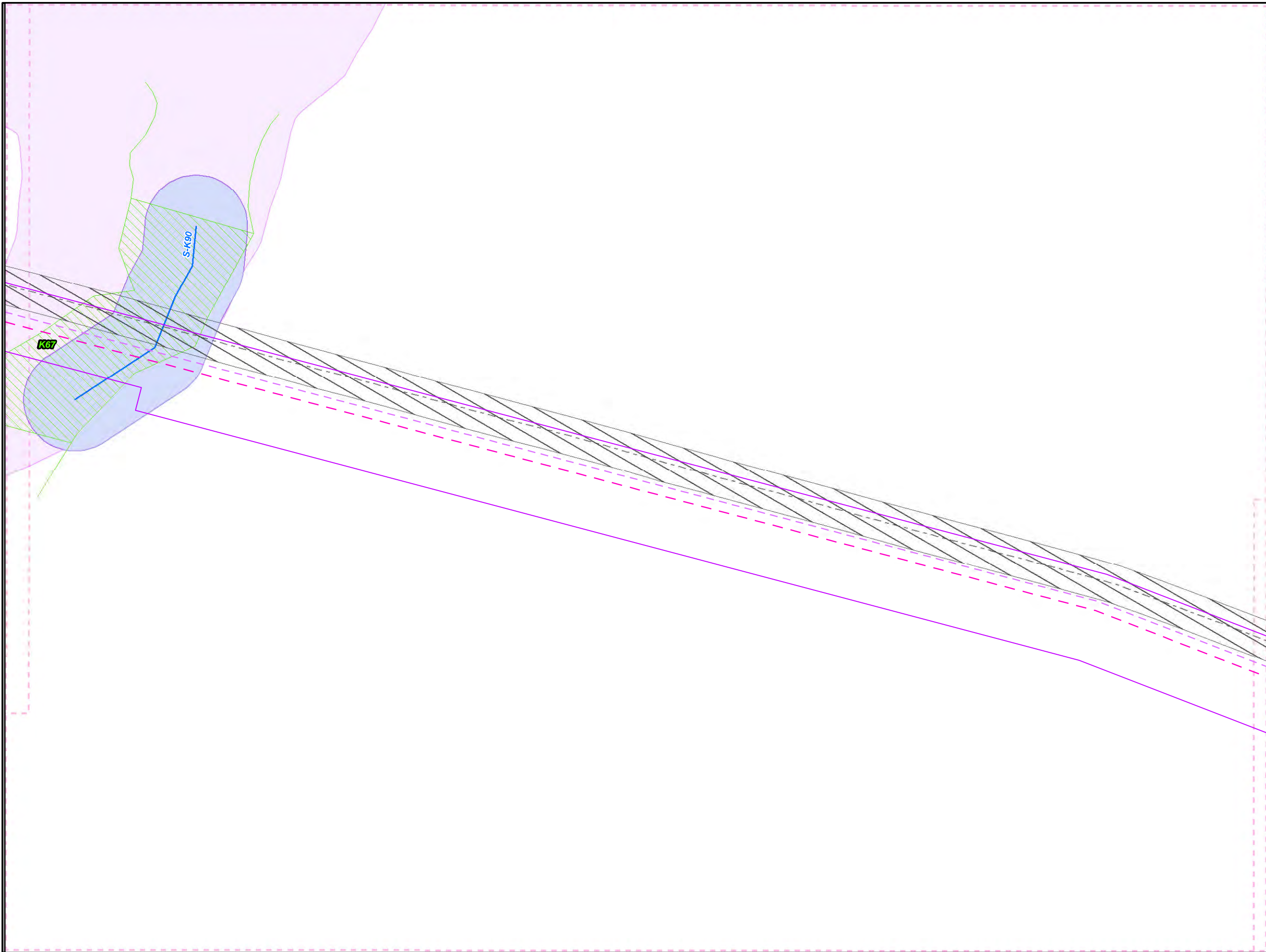


**ME1 8" and 12" Overlap with the  
Proposed Pennsylvania Pipeline  
Huntingdon County, PA.  
102 of 108**

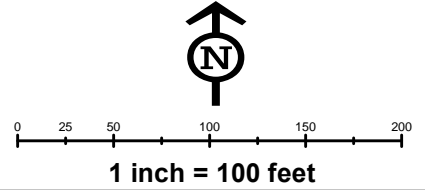
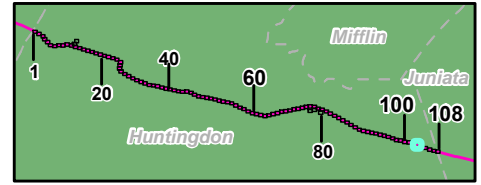
<b>Prepared By:</b> 	<b>Date:</b> <b>11/2016</b>
-------------------------	--------------------------------

Base Map: ESRI ArcGIS Online, Roads from NRCS Geospatial Data Giveaway, 100-Year Floodplain from FEMA National Flood Hazard Layer, downloaded 09/2016.  
Coordinate System: NAD 83 Stateplane, PA South, Feet

G:\GIS\files\PPP\GIS\MXD\CountyPermits\HuntingdonCounty\ShePlan\_extramapset\_2.mxd



- Legend**
- PPP 1
  - PPP 2
  - PPP LOD
  - 8" Centerline
  - ▨ 8" Pipeline Maintenance Corridor
  - ▣ Stations
  - ~ Ephemeral Stream
  - ~ Intermittent Stream
  - ~ Perennial Stream
  - ▣ Pond
  - ▣ PEM Wetland
  - ▣ PFO Wetland
  - ▣ PSS Wetland
  - ▣ Ch. 105 Floodways
  - ▣ Waived Ch. 105 Floodways
  - ▣ Ch. 106 Floodplain Fringe
  - Roads
  - - - Sheet Boundary

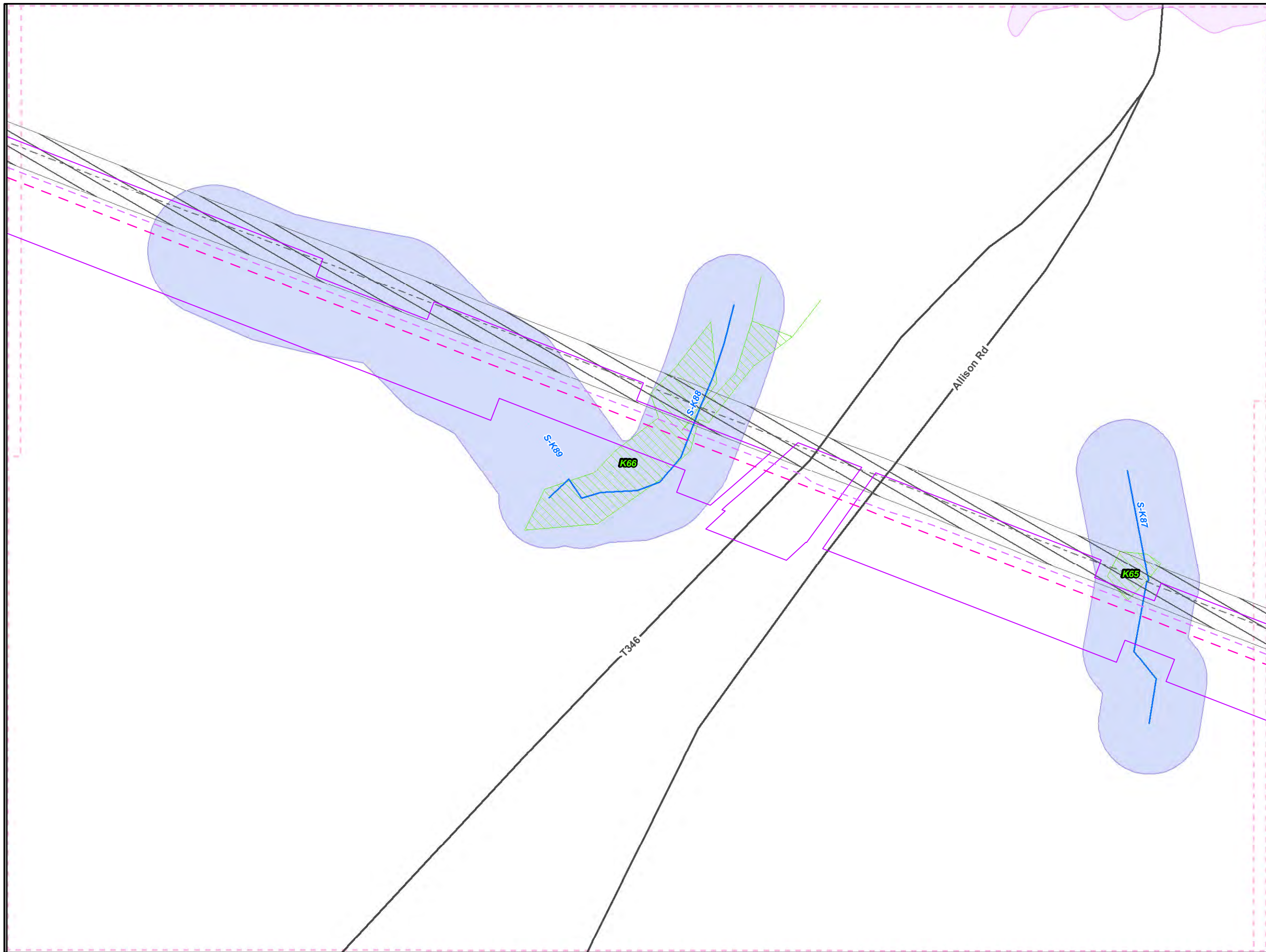


**ME1 8" and 12" Overlap with the  
Proposed Pennsylvania Pipeline  
Huntingdon County, PA.  
103 of 108**

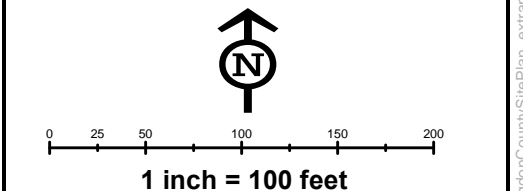
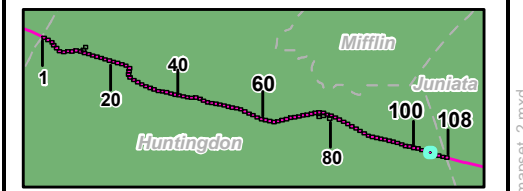
<b>Prepared By:</b> 	<b>Date:</b> <b>11/2016</b>
-------------------------	--------------------------------

Base Map: ESRI ArcGIS Online, Roads from NRCS Geospatial Data Giveaway, 100-Year Floodplain from FEMA National Flood Hazard Layer, downloaded 09/2016.  
Coordinate System: NAD 83 Stateplane, PA South, Feet

G:\GIS\_files\PPP\GIS\MapDocs\HuntingdonCounty\SheetPlan\_extramapset\_2.mxd



- Legend**
- PPP 1
  - PPP 2
  - PPP LOD
  - - - 8" Centerline
  - ▨ 8" Pipeline Maintenance Corridor
  - ▣ Stations
  - ~ Ephemeral Stream
  - ~ Intermittent Stream
  - ~ Perennial Stream
  - ▨ Pond
  - ▨ PEM Wetland
  - ▨ PFO Wetland
  - ▨ PSS Wetland
  - ▨ Ch. 105 Floodways
  - ▨ Waived Ch. 105 Floodways
  - ▨ Ch. 106 Floodplain Fringe
  - Roads
  - - - Sheet Boundary

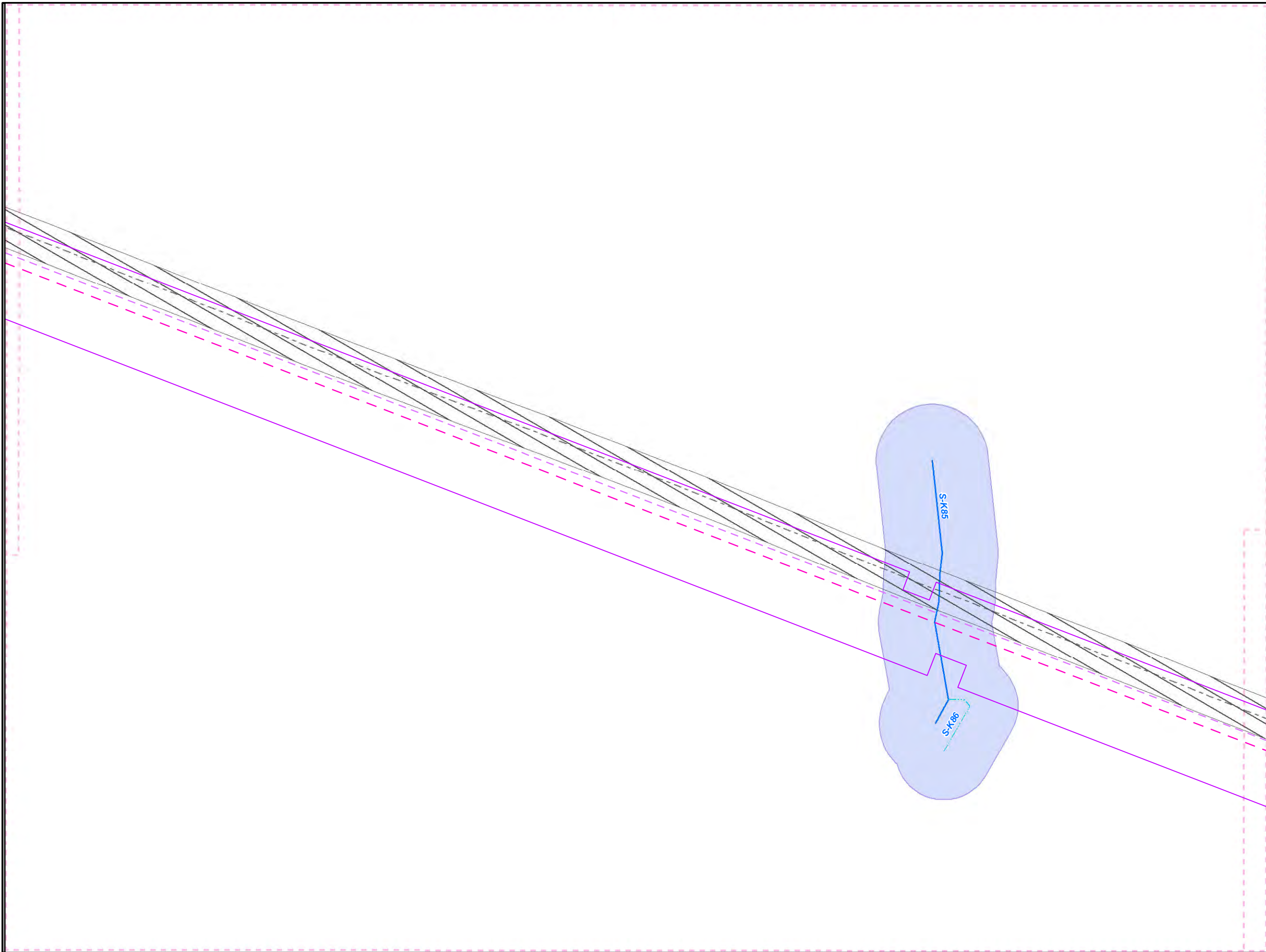


**ME1 8" and 12" Overlap with the Proposed Pennsylvania Pipeline Huntingdon County, PA.**  
 104 of 108

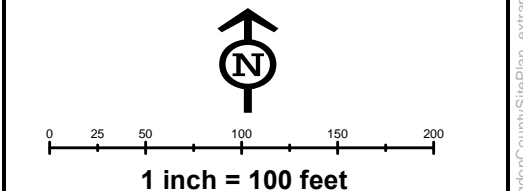
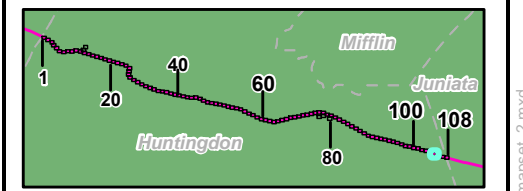
<b>Prepared By:</b> 	<b>Date:</b> 11/2016
--	-------------------------

Base Map: ESRI ArcGIS Online, Roads from NRCS Geospatial Data Giveaway, 100-Year Floodplain from FEMA National Flood Hazard Layer, downloaded 09/2016.  
 Coordinate System: NAD 83 Stateplane, PA South, Feet

G:\GIS\files\PPP\GIS\MapDocs\HuntingdonCounty\SheetPlan\_extramapset\_2.mxd



- Legend**
- PPP 1
  - PPP 2
  - PPP LOD
  - 8" Centerline
  - ▭ 8" Pipeline Maintenance Corridor
  - ▣ Stations
  - ~ Ephemeral Stream
  - ~ Intermittent Stream
  - ~ Perennial Stream
  - ▭ Pond
  - ▭ PEM Wetland
  - ▭ PFO Wetland
  - ▭ PSS Wetland
  - ▭ Ch. 105 Floodways
  - ▭ Waived Ch. 105 Floodways
  - ▭ Ch. 106 Floodplain Fringe
  - Roads
  - Sheet Boundary




**ME1 8" and 12" Overlap with the  
Proposed Pennsylvania Pipeline  
Huntingdon County, PA.  
105 of 108**

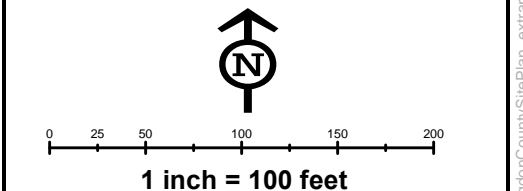
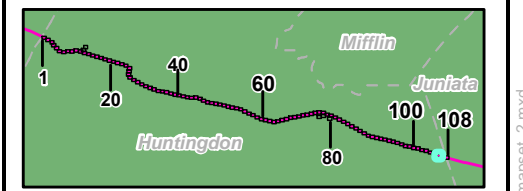
<b>Prepared By:</b> 	<b>Date:</b> <b>11/2016</b>
-------------------------	--------------------------------

Base Map: ESRI ArcGIS Online, Roads from NRCS Geospatial Data Giveaway, 100-Year Floodplain from FEMA National Flood Hazard Layer, downloaded 09/2016.  
Coordinate System: NAD 83 Stateplane, PA South, Feet

G:\GIS\_files\PPP\GIS\MXD\CountyPermits\HuntingdonCounty\ShePlan\_extramapset\_C\_Z.mxd



- Legend**
- PPP 1
  - PPP 2
  - PPP LOD
  - - - 8" Centerline
  - ▭ 8" Pipeline Maintenance Corridor
  - ▣ Stations
  - ~ Ephemeral Stream
  - ~ Intermittent Stream
  - ~ Perennial Stream
  - ▭ Pond
  - ▭ PEM Wetland
  - ▭ PFO Wetland
  - ▭ PSS Wetland
  - ▭ Ch. 105 Floodways
  - ▭ Waived Ch. 105 Floodways
  - ▭ Ch. 106 Floodplain Fringe
  - Roads
  - ⋯ Sheet Boundary

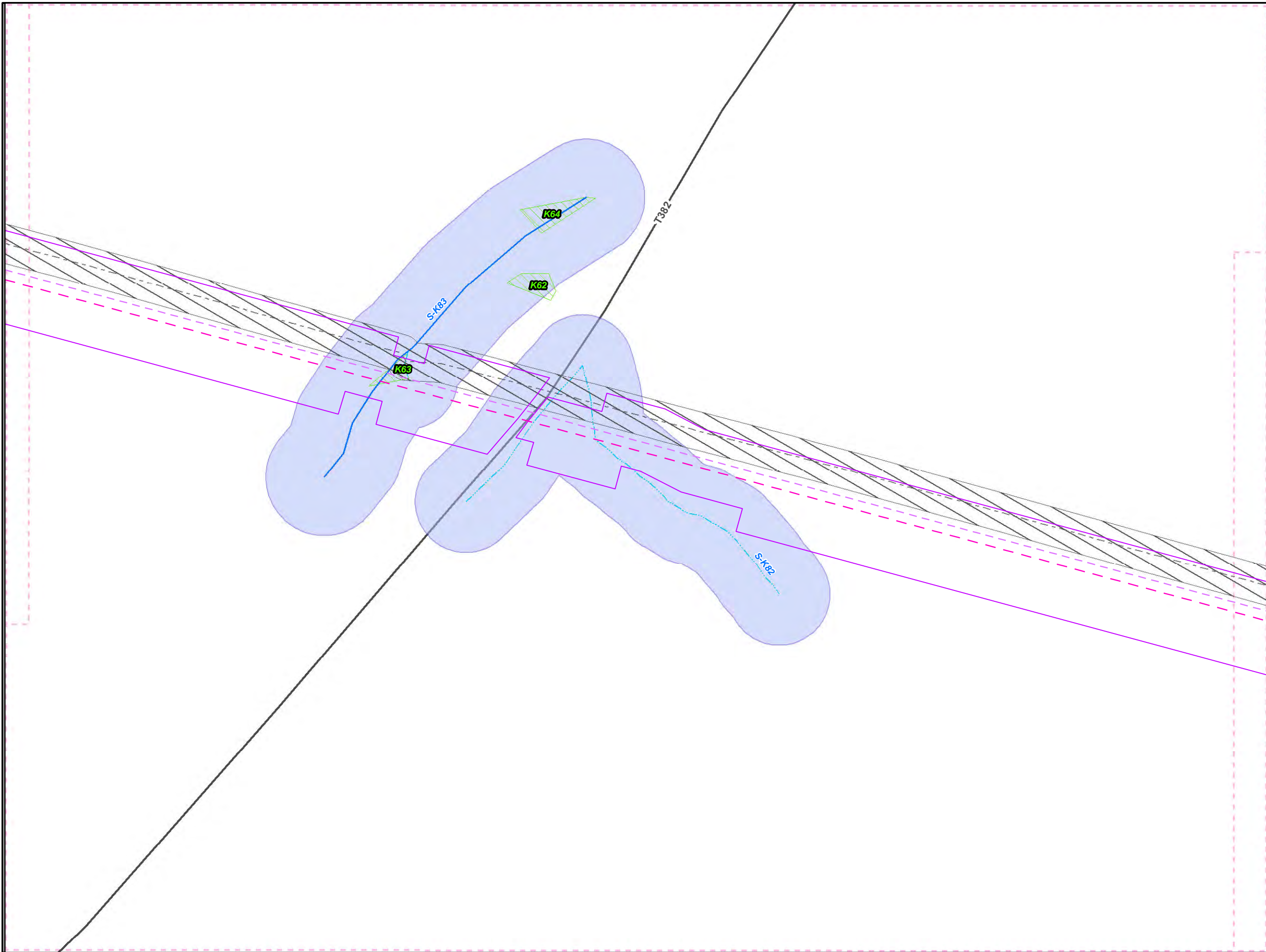


**ME1 8" and 12" Overlap with the  
Proposed Pennsylvania Pipeline  
Huntingdon County, PA.  
106 of 108**

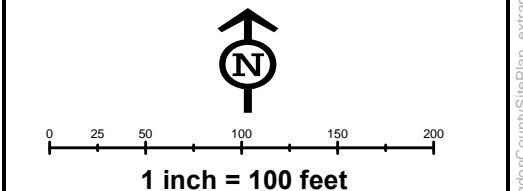
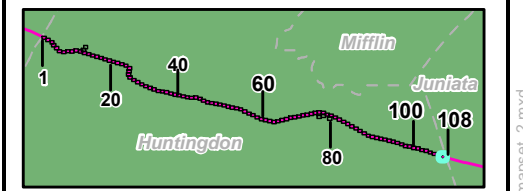
<b>Prepared By:</b> 	<b>Date:</b> <b>11/2016</b>
-------------------------	--------------------------------

Base Map: ESRI ArcGIS Online, Roads from NRCS Geospatial Data Giveaway, 100-Year Floodplain from FEMA National Flood Hazard Layer, downloaded 09/2016.  
 Coordinate System: NAD 83 Stateplane, PA South, Feet

G:\GIS\files\PPP\GIS\MapX\CountyPermits\HuntingdonCounty\SheetPlan\_extramapset\_2.mxd



- Legend**
- PPP 1
  - PPP 2
  - PPP LOD
  - 8" Centerline
  - 8" Pipeline Maintenance Corridor
  - Stations
  - ~ Ephemeral Stream
  - ~ Intermittent Stream
  - ~ Perennial Stream
  - ~ Pond
  - ~ PEM Wetland
  - ~ PFO Wetland
  - ~ PSS Wetland
  - ~ Ch. 105 Floodways
  - ~ Waived Ch. 105 Floodways
  - ~ Ch. 106 Floodplain Fringe
  - Roads
  - Sheet Boundary




**ME1 8" and 12" Overlap with the  
Proposed Pennsylvania Pipeline  
Huntingdon County, PA.  
107 of 108**

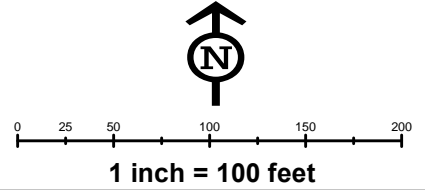
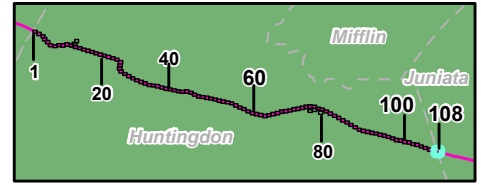
<b>Prepared By:</b> 	<b>Date:</b> <b>11/2016</b>
-------------------------	--------------------------------

Base Map: ESRI ArcGIS Online, Roads from NRCS Geospatial Data Giveaway, 100-Year Floodplain from FEMA National Flood Hazard Layer, downloaded 09/2016.  
Coordinate System: NAD 83 Stateplane, PA South, Feet

G:\GIS\_files\PPP\GIS\MXD\CountyPermits\HuntingdonCounty\ShePlan\_extramapset\_2.mxd



- Legend**
- PPP 1
  - PPP 2
  - PPP LOD
  - 8" Centerline
  - ▨ 8" Pipeline Maintenance Corridor
  - ▣ Stations
  - ~ Ephemeral Stream
  - ~ Intermittent Stream
  - ~ Perennial Stream
  - ▣ Pond
  - ▣ PEM Wetland
  - ▣ PFO Wetland
  - ▣ PSS Wetland
  - ▣ Ch. 105 Floodways
  - ▣ Waived Ch. 105 Floodways
  - ▣ Ch. 106 Floodplain Fringe
  - Roads
  - Sheet Boundary



**ME1 8" and 12" Overlap with the  
Proposed Pennsylvania Pipeline  
Huntingdon County, PA.  
108 of 108**

<b>Prepared By:</b> 	<b>Date:</b> <b>11/2016</b>
-------------------------	--------------------------------

Base Map: ESRI ArcGIS Online, Roads from NRCS Geospatial Data Giveaway, 100-Year Floodplain from FEMA National Flood Hazard Layer, downloaded 09/2016.  
Coordinate System: NAD 83 Stateplane, PA South, Feet

G:\GIS\_files\PPP\GIS\MapDocs\CountyPermits\HuntingdonCounty\ShePlan\_extramapset\_2.mxd