



**Transcontinental Gas Pipe Line Company, LLC**

**Appendix 1 - Public Water Supply Report**

**Regional Energy Access Expansion Project – Effort Loop**

**April 2021**

**TABLE OF CONTENTS**

- 1.0 INTRODUCTION**
- 2.0 METHODS USED TO IDENTIFY PUBLIC WATER SUPPLIES**
- 3.0 RESULTS OF ANALYSIS**
- 4.0 REFERENCES**

**FIGURES**

- 1 CROSSING LOCATION MAP

**LIST OF APPENDICES**

- 1 GROUNDWATER WELLS eMAPPA REVIEW
- 2 SURFACE WATER INTAKES eMAPPA REVIEW

*Regional Energy Access Expansion Project– Effort Loop  
Transcontinental Gas Pipe Line Company, LLC  
Public Water Supplies Summary Report*

**1. Introduction**

The purpose of the Public Water Supplies Summary Report (Report) is to identify all public water supplies within 1.5 miles of any waterbody or wetland or group of crossings associated with the Regional Energy Access Expansion Project – Effort Loop (Project).

**2. Methods Used to Identify Public Water Supplies**

As part of the permit application, a review of the public water supplies located within one mile of a waterbody or wetland crossing was conducted. Groundwater wells and surface water intakes were identified for each crossing proposed as part of the Project using the PADEP eMapPA online tool. The buffer tool was used to create a 1.5-mile buffer around the center a crossing or a group of contiguous crossings. The surface water intakes and groundwater wells within that buffer were identified. The contact information for the official responsible for the water supply as well as the system name was obtained if a surface water intake or groundwater well was identified.

**3. Summary of Findings**

Groundwater wells and surface water intakes were identified for each Project crossing using eMapPA. The results, as generated by eMapPA, are included in Appendix 1 and 2. The location of the crossings proposed is provided in Figure 1. There were no surface water intakes identified within 1.5 miles of a proposed crossings associated with the Project. Groundwater wells were identified within 1.5 miles of all of proposed crossings, as summarized below in Table 3-1.

TABLE 3-1: GROUNDWATER WELLS WITHIN 1.5 MILES OF CROSSINGS						
CROSSING	PUBLIC WATER SUPPLY ID	SYSTEM NAME	AREA CITY	RESPONSIBLE OFFICIER	PHONE	ID
EL-1, EL-AR-1	2450989	WEST END RENTALS	CHESTNUTHILL	MIKE ROSELLI	(570)992-7979	128377
	2451051	PVSD MIDDLE SCHOOL	CHESTNUTHILL	CAROL GEARY SUPERINTENDENT	(570)402-1000	128434
	2451071	BK PLAZA	CHESTNUTHILL	JOHN BARTO, JR.	(610)262-2010	127856
	2451334	JUICE OASIS	CHESTNUTHILL	CAROLYN PAVONE	(570)992-9380	128690
	2450358	PVSD CHESTNUTHILL ELEMENTARY	CHESTNUTHILL	CAROL GEARY	(570)402-1000	127870
	2451302	TRADITIONAL POTS	CHESTNUTHILL	JIM HALTERMAN	(570)992-1073	128661
	2451429	BRODHEADSVILLE MOB		LOUIS P. PEKTOR	(610)332-3300	128787
	2451273	WEST END SKATEBOARD PARK	CHESTNUTHILL	WEST END SKATEBOARD PARK, INC	(570)992-7529	128636
	2450013	LAMPLIGHT ESTATES	BRODHEADSVILLE	RICK KEENHOLD	(610)863-5088	144623
	2451308	EXPRESS TOBACCO MART	CHESTNUTHILL	KANUBHAI PATEL	(570)992-1972	128664
	2451071	BK PLAZA	CHESTNUTHILL	JOHN BARTO, JR.	(610)262-2010	127855
	2450345	MEADOWBROOK DINER	CHESTNUTHILL	TRAVIS BEERS	(570)992-5205	127781
	2450013	LAMPLIGHT ESTATES	BRODHEADSVILLE	RICK KEENHOLD	(610)863-5088	144627

*Regional Energy Access Expansion Project– Effort Loop  
Transcontinental Gas Pipe Line Company, LLC  
Public Water Supplies Summary Report*

2451361	PLEASANT VALLEY BUS COMPOUND	CHESTNUTHILL	CAROLE GREARY, SUPERINTENDANT	(570)402-1000	128723
2450856	PENELOPES DINER	CHESTNUTHILL	ARLEEN DUNN	(570)402-0582	128292
2451022	WAWA STORE #197	CHESTNUTHILL	CAROLINE FRIEL	(570)992-2511	128407
2450791	ZION UNITED LUTHERAN CHURCH	CHESTNUTHILL	PASTOR ANN MELOT	(570)992-6988	128251
2450977	LAKE MINEOLA COTTAGES	CHESTNUTHILL	LISA HAMILTON	(610)551-9100	128366
2450008	BIRCHWOOD TRAILER PARK	ROSS TWP.	JOANNA RUSSELL	(570)476-2126	126315
2450013	LAMPLIGHT ESTATES	BRODHEADSVILLE	RICK KEENHOLD	(610)863-5088	144622
2450013	LAMPLIGHT ESTATES	BRODHEADSVILLE	RICK KEENHOLD	(610)863-5088	144626
2450919	WEST END SKATE PARK INC	CHESTNUTHILL TP	STAN ZUBA & WILLIAM RAKE	(570)992-4141	144709
2450869	ALTEMOSE PLAZA BUGGSYS BAGELS	BRODHEADSVILLE	CHANDRU JAISINGHANI/ARI FISHER	(570)992-5900	144706
2450623	MONROE PLAZA	CHESTNUTHILL	RONALD DUSHNEY	(570)489-1143	128144
2450013	LAMPLIGHT ESTATES	BRODHEADSVILLE	RICK KEENHOLD	(610)863-5088	144631
2450013	LAMPLIGHT ESTATES	BRODHEADSVILLE	RICK KEENHOLD	(610)863-5088	144629
2451310	SUES HOTDOGS	CHESTNUTHILL	SUZANNE DAVIS	(570)856-7771	128666
2450990	PLEASANT VALLEY PLAZA	CHESTNUTHILL	SILVIO VITIELLO	(570)350-6700	128378
2451144	RITE AID #1355	CHESTNUTHILL	MS. CONNIE ZENEFSKI	(570)730-8344	128505
2450386	WEST END FIRE COMPANY	CHESTNUTHILL	RAY ACHEY	(570)992-4121	127807
2451022	WAWA STORE #197	CHESTNUTHILL	CAROLINE FRIEL	(570)992-2511	128406
2451326	WESTERN POCONO COMM LIBRARY	CHESTNUTHILL	CAROL KERN	(570)992-7934	128684
2450977	LAKE MINEOLA COTTAGES	CHESTNUTHILL	LISA HAMILTON	(610)551-9100	128367
2450629	HILLTOP FARM DRIVE IN	CHESTNUTHILL	JAMES FERRARO	(570)236-4652	128147
2451323	OUICE HEAVEN AT HARVEST MOON	CHESTNUTHILL	CAROLYN PAVONE	(570)992-7538	128681
2451096	KENTUCKY FRIED CHICKEN	CHESTNUTHILL	JEFF BOWER	(570)992-6090	128046
2451103	MCDONALDS 11217	CHESTNUTHILL	DONNA ZILOKCI	(570)402-0167	128460
2451408	WEST END HEALTHCARE CENTER	CHESTNUTHILL	KEITH SNIDTKER	(570)476-3547	128772
2451241	CHESTNUTHILL TWP PARK	CHESTNUTHILL	DAVID ALBRIGHT	(570)992-7247	128604
2450008	BIRCHWOOD TRAILER PARK	ROSS TWP.	JOANNA RUSSELL	(570)476-2126	126316
2450013	LAMPLIGHT ESTATES	BRODHEADSVILLE	RICK KEENHOLD	(610)863-5088	144630
2451301	BRODHEADSVILLE EXXON	CHESTNUTHILL	GURTEJ DHESI	(570)992-8870	128660
2450621	MIDTOWN PLAZA	CHESTNUTHILL	GREG FRANCZYK	(570)242-4906	127959
2450354	BRODHEADSVILLE INN	CHESTNUTHILL TP	JERRY KEIPER	(570)992-5947	127868
2451402	S & S ENTERPRISE LLC	CHESTNUTHILL	SOPHIA DOMINICK	(570)992-2813	128767
2450356	OUR LADY QUEEN OF PEACE	BRODHEADSVILLE	FATHER WILLIAM J. MCCAWLEY	(570)992-4298	127869
2450842	CHESTNUT LAKE CAMPGROUND	CHESTNUTHILL	VINCENT GIANELLI	(570)992-6179	128284
2450013	LAMPLIGHT ESTATES	BRODHEADSVILLE	RICK KEENHOLD	(610)863-5088	144625
2450008	BIRCHWOOD TRAILER PARK	ROSS TWP.	JOANNA RUSSELL	(570)476-2126	126314
2450629	HILLTOP FARM DRIVE IN	CHESTNUTHILL	JAMES FERRARO	(570)236-4652	128146
2450013	LAMPLIGHT ESTATES	BRODHEADSVILLE	RICK KEENHOLD	(610)863-5088	144628
2451051	PVSD MIDDLE SCHOOL	CHESTNUTHILL	CAROL GEARY SUPERINTENDENT	(570)402-1000	128435
2450362	PVSD HIGH SCHOOL	CHESTNUTHILL	CAROL GEARY SUPERINTENDENT	(570)402-1000	127788

*Regional Energy Access Expansion Project– Effort Loop  
Transcontinental Gas Pipe Line Company, LLC  
Public Water Supplies Summary Report*

	2450791	ZION UNITED LUTHERAN CHURCH	CHESTNUTHILL	PASTOR ANN MELOT	(570)992-6988	128252	
	2450842	CHESTNUT LAKE CAMPGROUND	CHESTNUTHILL	VINCENT GIANELLI	(570)992-6179	128283	
	2451238	PL VALLEY PRESBYTERIAN CHURCH	CHESTNUTHILL	ANN CAMPBELL	(570)992-0158	128601	
	2450013	LAMPLIGHT ESTATES	BRODHEADSVILLE	RICK KEENHOLD	(610)863-5088	144624	
	2451013	SUNOCO PARK MART RT 209	CHESTNUTHILL	BRUCE EBERT	(610)967-2227	128395	
	2450367	BONO PIZZA	CHESTNUTHILL	ALIOSMAN BILUKBASH	(570)992-5820	127792	
EL- 2-5	2451111	LIBERTY MALL	CHESTNUTHILL	MOLLY KARANIKOLAOU	(570)992-3005	128469	
	2450989	WEST END RENTALS	CHESTNUTHILL	MIKE ROSELLI	(570)992-7979	128377	
	2451051	PVSD MIDDLE SCHOOL	CHESTNUTHILL	CAROL GEARY SUPERINTENDENT	(570)402-1000	128434	
	2451071	BK PLAZA	CHESTNUTHILL	JOHN BARTO, JR.	(610)262-2010	127856	
	2451334	JUICE OASIS	CHESTNUTHILL	CAROLYN PAVONE	(570)992-9380	128690	
	2450358	PVSD CHESTNUTHILL ELEMENTARY	CHESTNUTHILL	CAROL GEARY	(570)402-1000	127870	
	2451302	TRADITIONAL POTS	CHESTNUTHILL	JIM HALTERMAN	(570)992-1073	128661	
	2451429	BRODHEADSVILLE MOB		LOUIS P. PEKTOR	(610)332-3300	128787	
	2450089	EDGEWOOD AT COUNTRYSIDE APTS	CHESTNUTHILL	ROSS BLAKESLEE	(570)992-7885	127649	
	2451273	WEST END SKATEBOARD PARK	CHESTNUTHILL	WEST END SKATEBOARD PARK, INC	(570)992-7529	128636	
	2450013	LAMPLIGHT ESTATES	BRODHEADSVILLE	RICK KEENHOLD	(610)863-5088	144623	
	2451308	EXPRESS TOBACCO MART	CHESTNUTHILL	KANUBHAI PATEL	(570)992-1972	128664	
	2451071	BK PLAZA	CHESTNUTHILL	JOHN BARTO, JR.	(610)262-2010	127855	
	2450345	MEADOWBROOK DINER	CHESTNUTHILL	TRAVIS BEERS	(570)992-5205	127781	
	2450013	LAMPLIGHT ESTATES	BRODHEADSVILLE	RICK KEENHOLD	(610)863-5088	144627	
	2451361	PLEASANT VALLEY BUS COMPOUND	CHESTNUTHILL	CAROLE GREARY, SUPERINTENDANT	(570)402-1000	128723	
	2450856	PENELOPES DINER	CHESTNUTHILL	ARLEEN DUNN	(570)402-0582	128292	
	2451022	WAWA STORE #197	CHESTNUTHILL	CAROLINE FRIEL	(570)992-2511	128407	
		2450791	ZION UNITED LUTHERAN CHURCH	CHESTNUTHILL	PASTOR ANN MELOT	(570)992-6988	128251
		2450977	LAKE MINEOLA COTTAGES	CHESTNUTHILL	LISA HAMILTON	(610)551-9100	128366
		2450013	LAMPLIGHT ESTATES	BRODHEADSVILLE	RICK KEENHOLD	(610)863-5088	144622
		2450013	LAMPLIGHT ESTATES	BRODHEADSVILLE	RICK KEENHOLD	(610)863-5088	144626
		2450992	THE BODY SHOP FITNESS	CHESTNUTHILL	CLARY FERNANDEZ& RYAN VANDERAH	(570)992-3020	128380
		2450919	WEST END SKATE PARK INC	CHESTNUTHILL TP	STAN ZUBA & WILLIAM RAKE	(570)992-4141	144709
		2450869	ALTEMOSE PLAZA BUGGSYS BAGELS	BRODHEADSVILLE	CHANDRU JAISINGHANI/ARI FISHER	(570)992-5900	144706
		2450623	MONROE PLAZA	CHESTNUTHILL	RONALD DUSHNEY	(570)489-1143	128144
		2450013	LAMPLIGHT ESTATES	BRODHEADSVILLE	RICK KEENHOLD	(610)863-5088	144631
		2450013	LAMPLIGHT ESTATES	BRODHEADSVILLE	RICK KEENHOLD	(610)863-5088	144629
		2451310	SUES HOTDOGS	CHESTNUTHILL	SUZANNE DAVIS	(570)856-7771	128666
		2450990	PLEASANT VALLEY PLAZA	CHESTNUTHILL	SILVIO VITIELLO	(570)350-6700	128378
		2451144	RITE AID #1355	CHESTNUTHILL	MS. CONNIE ZENEFSKI	(570)730-8344	128505
		2450386	WEST END FIRE COMPANY	CHESTNUTHILL	RAY ACHEY	(570)992-4121	127807
		2451022	WAWA STORE #197	CHESTNUTHILL	CAROLINE FRIEL	(570)992-2511	128406

*Regional Energy Access Expansion Project– Effort Loop  
Transcontinental Gas Pipe Line Company, LLC  
Public Water Supplies Summary Report*

	2451326	WESTERN POCONO COMM LIBRARY	CHESTNUTHILL	CAROL KERN	(570)992-7934	128684
	2450977	LAKE MINEOLA COTTAGES	CHESTNUTHILL	LISA HAMILTON	(610)551-9100	128367
	2450629	HILLTOP FARM DRIVE IN	CHESTNUTHILL	JAMES FERRARO	(570)236-4652	128147
	2451329	NIBORS COFFEE	CHESTNUTHILL	STEVE OR ROBIN BAKER	(570)213-9325	128687
	2451258	CHESTNUTHILL PRO PLAZA	CHESTNUTHILL	DOTTIE CAMPANARO	(610)863-5560	128621
	2451323	OUICE HEAVEN AT HARVEST MOON	CHESTNUTHILL	CAROLYN PAVONE	(570)992-7538	128681
	2451096	KENTUCKY FRIED CHICKEN	CHESTNUTHILL	JEFF BOWER	(570)992-6090	128046
	2451103	MCDONALDS 11217	CHESTNUTHILL	DONNA ZILOKCI	(570)402-0167	128460
	2451408	WEST END HEALTHCARE CENTER	CHESTNUTHILL	KEITH SNIDTKER	(570)476-3547	128772
	2451241	CHESTNUTHILL TWP PARK	CHESTNUTHILL	DAVID ALBRIGHT	(570)992-7247	128604
	2450013	LAMPLIGHT ESTATES	BRODHEADSVILLE	RICK KEENHOLD	(610)863-5088	144630
	2451301	BRODHEADSVILLE EXXON	CHESTNUTHILL	GURTEJ DHESI	(570)992-8870	128660
	2450621	MIDTOWN PLAZA	CHESTNUTHILL	GREG FRAN CZYK	(570)242-4906	127959
	2450354	BRODHEADSVILLE INN	CHESTNUTHILL TP	JERRY KEIPER	(570)992-5947	127868
	2451402	S & S ENTERPRISE LLC	CHESTNUTHILL	SOPHIA DOMINICK	(570)992-2813	128767
	2450356	OUR LADY QUEEN OF PEACE	BRODHEADSVILLE	FATHER WILLIAM J. MCCAWLEY	(570)992-4298	127869
	2450842	CHESTNUT LAKE CAMPGROUND	CHESTNUTHILL	VINCENT GIANELLI	(570)992-6179	128284
	2450013	LAMPLIGHT ESTATES	BRODHEADSVILLE	RICK KEENHOLD	(610)863-5088	144625
	2450629	HILLTOP FARM DRIVE IN	CHESTNUTHILL	JAMES FERRARO	(570)236-4652	128146
	2450013	LAMPLIGHT ESTATES	BRODHEADSVILLE	RICK KEENHOLD	(610)863-5088	144628
	2451152	MAZUK PLAZA	CHESTNUTHILL	BETTY MAZUK	(610)687-1311	128514
	2451051	PVSD MIDDLE SCHOOL	CHESTNUTHILL	CAROL GEARY SUPERINTENDENT	(570)402-1000	128435
	2450362	PVSD HIGH SCHOOL	CHESTNUTHILL	CAROL GEARY SUPERINTENDENT	(570)402-1000	127788
	2450791	ZION UNITED LUTHERAN CHURCH	CHESTNUTHILL	PASTOR ANN MELOT	(570)992-6988	128252
	2450842	CHESTNUT LAKE CAMPGROUND	CHESTNUTHILL	VINCENT GIANELLI	(570)992-6179	128283
	2450089	EDGEWOOD AT COUNTRYSIDE APTS	CHESTNUTHILL	ROSS BLAKESLEE	(570)992-7885	127648
	2451238	PL VALLEY PRESBYTERIAN CHURCH	CHESTNUTHILL	ANN CAMPBELL	(570)992-0158	128601
	2450013	LAMPLIGHT ESTATES	BRODHEADSVILLE	RICK KEENHOLD	(610)863-5088	144624
	2451013	SUNOCO PARK MART RT 209	CHESTNUTHILL	BRUCE EBERT	(610)967-2227	128395
	2450367	BONO PIZZA	CHESTNUTHILL	ALIOSMAN BILUKBASH	(570)992-5820	127792
EL-6	2451401	CARRIAGE HOUSE SQUARE	CHESTNUTHILL	ARTHUR D KWANT	(570)620-9707	128765
	2451008	ROUTE 115 FOOD MART	CHESTNUTHILL	AMRISH PATEL, OWNER	(610)681-5886	128393
	2451383	NEW YORK PIZZA GIRL	CHESTNUTHILL	CHARLES CONKLIN	(610)681-4900	128748
	2451401	CARRIAGE HOUSE SQUARE	CHESTNUTHILL	ARTHUR D KWANT	(570)620-9707	128766
EL-7	2451401	CARRIAGE HOUSE SQUARE	CHESTNUTHILL	ARTHUR D KWANT	(570)620-9707	128765
	2450795	EFFORT UNITED METHODIST CHURCH	CHESTNUTHILL	PASTOR ROBIN FISHER	(570)629-1890	128257
	2450792	ST JOHNS LUTHERAN CHURCH	CHESTNUTHILL	GARY SHUPP	(570)629-4309	128253
	2451417	DOLLAR GENERAL 13931	CHESTNUTHILL	THOR MARKUS	(570)664-7437	128779
	2451324	UNI MART 94345	CHESTNUTHILL	GLEN COLDMAN OR MALIK ASHFAQ	(570)619-4080	128682

*Regional Energy Access Expansion Project– Effort Loop  
Transcontinental Gas Pipe Line Company, LLC  
Public Water Supplies Summary Report*

	2451222	DUNKIN DONUTS MT EFFORT	CHESTNUTHILL	MOHAMED MOHAMED	(570)688-1114	128582
	2451401	CARRIAGE HOUSE SQUARE	CHESTNUTHILL	ARTHUR D KWANT	(570)620-9707	128766
	2451222	DUNKIN DONUTS MT EFFORT	CHESTNUTHILL	MOHAMED MOHAMED	(570)688-1114	128583
	2450954	MT EFFORT SHOPPING PLAZA	CHESTNUTHILL	KEITH BECCIA	(973)334-3303	128349
EL-8	2450581	NJ CAMP JAYCEE	CHESTNUTHILL	TOM GARR	(570)629-3291	128104
	2450581	NJ CAMP JAYCEE	CHESTNUTHILL	TOM GARR	(570)629-3291	128106
	2451398	MOUNTAIN CREST PLAZA	CHESTNUTHILL	SALVATORE MODICA	(800)936-3727	128762
	2450581	NJ CAMP JAYCEE	CHESTNUTHILL	TOM GARR	(570)629-3291	128105
	2450768	SUN VALLEY VOLUNTEER FIRE CO	CHESTNUTHILL	MEGAN DUNLEAVY, PRESIDENT	(570)629-3321	128240
	2451207	NJ CAMP JAYCEE CARETAKERS WELL	MT EFFORT	KAHTHY WAHRMANN	(570)629-3291	144754
	2451417	DOLLAR GENERAL 13931	CHESTNUTHILL	THOR MARKUS	(570)664-7437	128779
	2451324	UNI MART 94345	CHESTNUTHILL	GLEN COLDMAN OR MALIK ASHFAQ	(570)619-4080	128682
	2451222	DUNKIN DONUTS MT EFFORT	CHESTNUTHILL	MOHAMED MOHAMED	(570)688-1114	128582
	2450581	NJ CAMP JAYCEE	CHESTNUTHILL	TOM GARR	(570)629-3291	128107
	2450581	NJ CAMP JAYCEE	CHESTNUTHILL	TOM GARR	(570)629-3291	128103
	2451088	SIERRA VIEW CLUBHOUSE	CHESTNUTHILL	KEVIN MCLAUGHLIN, PRESIDENT	(570)646-4588	128038
	2451222	DUNKIN DONUTS MT EFFORT	CHESTNUTHILL	MOHAMED MOHAMED	(570)688-1114	128583
	2450954	MT EFFORT SHOPPING PLAZA	CHESTNUTHILL	KEITH BECCIA	(973)334-3303	128349
	2450950	BIRCHES WEST POA REC AREA	CHESTNUTHILL	SUE ECKERT	(570)269-2906	128345
	EL-9	2451140	SUNNYS FOOD MART	TUNKHANNOCK TWP	SUNNY PATEL	(570)646-0180
2451405		TRADITIONAL POTS HOME BASE	CHESTNUTHILL	CHANTAY SEAUBALACK	(570)992-1073	128770
2450054		AQUA PA SUN VALLEY	CHESTNUTHILL	DAVID HOOGSTAD	(570)443-7099	127588
2450347		PADDY KENNYS	TUNKHANNOCK TWP	JOE MALLOY-HEAD CHEF	(570)643-4023	127783
2450952		LA ROMA PIZZERIA	TUNKHANNOCK TWP	SILVIO VITIELLO	(570)643-7000	128347
2450952		LA ROMA PIZZERIA	TUNKHANNOCK TWP	SILVIO VITIELLO	(570)643-7000	128348
2451264		MMC PLAZA	TUNKHANNOCK TWP	MARGE BREURER	(570)460-1255	128628
2451088		SIERRA VIEW CLUBHOUSE	CHESTNUTHILL	KEVIN MCLAUGHLIN, PRESIDENT	(570)646-4588	128038
EL-10	2450116	POCONO PLATEAU PARK WELL 2	TUNKHANNOCK TWP	JOE BOYLE	(215)536-9235	127683
	2450097	POCONO PLATEAU PARK WELL 1	TUNKHANNOCK TWP	MIKE BOYLE	(215)536-4622	127662
	2451140	SUNNYS FOOD MART	TUNKHANNOCK TWP	SUNNY PATEL	(570)646-0180	128501
	2451405	TRADITIONAL POTS HOME BASE	CHESTNUTHILL	CHANTAY SEAUBALACK	(570)992-1073	128770
	2450998	HEBRON CAMP FRONT CABINS	STROUDSBURG	SANG SU PACK	(570)424-1749	144720
	2450709	HEBRON CAMP OFFICE WELL	STROUDSBURG	SANGSU PACK	(570)424-1749	144686
	2450347	PADDY KENNYS	TUNKHANNOCK TWP	JOE MALLOY-HEAD CHEF	(570)643-4023	127783
	2451000	HEBRON CAMP DINING HALL	STROUDSBURG	SANG SU PACK	(570)424-1749	144722
	2451172	HEBRON CAMP CABIN 1 WELL	STROUDSBURG	SANG SU PACK	(570)424-1749	144744
	2450097	POCONO PLATEAU PARK WELL 1	TUNKHANNOCK TWP	MIKE BOYLE	(215)536-4622	127663
	2450952	LA ROMA PIZZERIA	TUNKHANNOCK TWP	SILVIO VITIELLO	(570)643-7000	128347
	2450952	LA ROMA PIZZERIA	TUNKHANNOCK TWP	SILVIO VITIELLO	(570)643-7000	128348
	2451264	MMC PLAZA	TUNKHANNOCK TWP	MARGE BREURER	(570)460-1255	128628

*Regional Energy Access Expansion Project– Effort Loop  
Transcontinental Gas Pipe Line Company, LLC  
Public Water Supplies Summary Report*

	2451244	BUSY BEE DAY CARE & LEARNING C	TUNKHANNOCK TWP	NANCY BARNOWSKI	(570)646-7931	144758
<b>EL-11</b>	2451115	W T CAMPGROUND UPPER WELL	TUNKHANNOCK TWP	PAUL WIEAND	(570)646-9255	128472
	2450116	POCONO PLATEAU PARK WELL 2	TUNKHANNOCK TWP	JOE BOYLE	(215)536-9235	127683
	2450097	POCONO PLATEAU PARK WELL 1	TUNKHANNOCK TWP	MIKE BOYLE	(215)536-4622	127662
	2450998	HEBRON CAMP FRONT CABINS	STROUDSBURG	SANG SU PACK	(570)424-1749	144720
	2450709	HEBRON CAMP OFFICE WELL	STROUDSBURG	SANGSU PACK	(570)424-1749	144686
	2450347	PADDY KENNYS	TUNKHANNOCK TWP	JOE MALLOY-HEAD CHEF	(570)643-4023	127783
	2451000	HEBRON CAMP DINING HALL	STROUDSBURG	SANG SU PACK	(570)424-1749	144722
	2450396	PEACEFUL WOODLANDS FAMILY CAMP	TUNKHANNOCK TWP	NICHOLAS DE PAUL	(570)646-9255	127878
	2451172	HEBRON CAMP CABIN 1 WELL	STROUDSBURG	SANG SU PACK	(570)424-1749	144744
	2450097	POCONO PLATEAU PARK WELL 1	TUNKHANNOCK TWP	MIKE BOYLE	(215)536-4622	127663
	2450396	PEACEFUL WOODLANDS FAMILY CAMP	TUNKHANNOCK TWP	NICHOLAS DE PAUL	(570)646-9255	127879
	2451244	BUSY BEE DAY CARE & LEARNING C	TUNKHANNOCK TWP	NANCY BARNOWSKI	(570)646-7931	144758
	2450969	FORESTRY POHOPOCO FIRE TOWER	TUNKHANNOCK	ANTHONY CARDWELL	(570)895-4000	128360
	2450999	HEBRON CAMP LOWER CABINS	STROUDSBURG	SANG SU PACK	(570)424-1749	144721
<b>EL-12-16</b>	2450344	POCONO INTERNATIONAL RACEWAY	TUNKHANNOCK TWP	GEORGE EWALD, SUPERINTENDENT	(570)646-2300	127774
	2450344	POCONO INTERNATIONAL RACEWAY	TUNKHANNOCK TWP	GEORGE EWALD, SUPERINTENDENT	(570)646-2300	127776
	2450344	POCONO INTERNATIONAL RACEWAY	TUNKHANNOCK TWP	GEORGE EWALD, SUPERINTENDENT	(570)646-2300	127778
	2450343	WOODYS COUNTRY HOUSE	TUNKHANNOCK	NATHAN WHITE	(570)646-9932	127772
	2450344	POCONO INTERNATIONAL RACEWAY	TUNKHANNOCK TWP	GEORGE EWALD, SUPERINTENDENT	(570)646-2300	127777
	2450344	POCONO INTERNATIONAL RACEWAY	TUNKHANNOCK TWP	GEORGE EWALD, SUPERINTENDENT	(570)646-2300	127773
	2450344	POCONO INTERNATIONAL RACEWAY	TUNKHANNOCK TWP	GEORGE EWALD, SUPERINTENDENT	(570)646-2300	127779
	2450344	POCONO INTERNATIONAL RACEWAY	TUNKHANNOCK TWP	GEORGE EWALD, SUPERINTENDENT	(570)646-2300	127775
	2450344	POCONO INTERNATIONAL RACEWAY	TUNKHANNOCK TWP	GEORGE EWALD, SUPERINTENDENT	(570)646-2300	127780

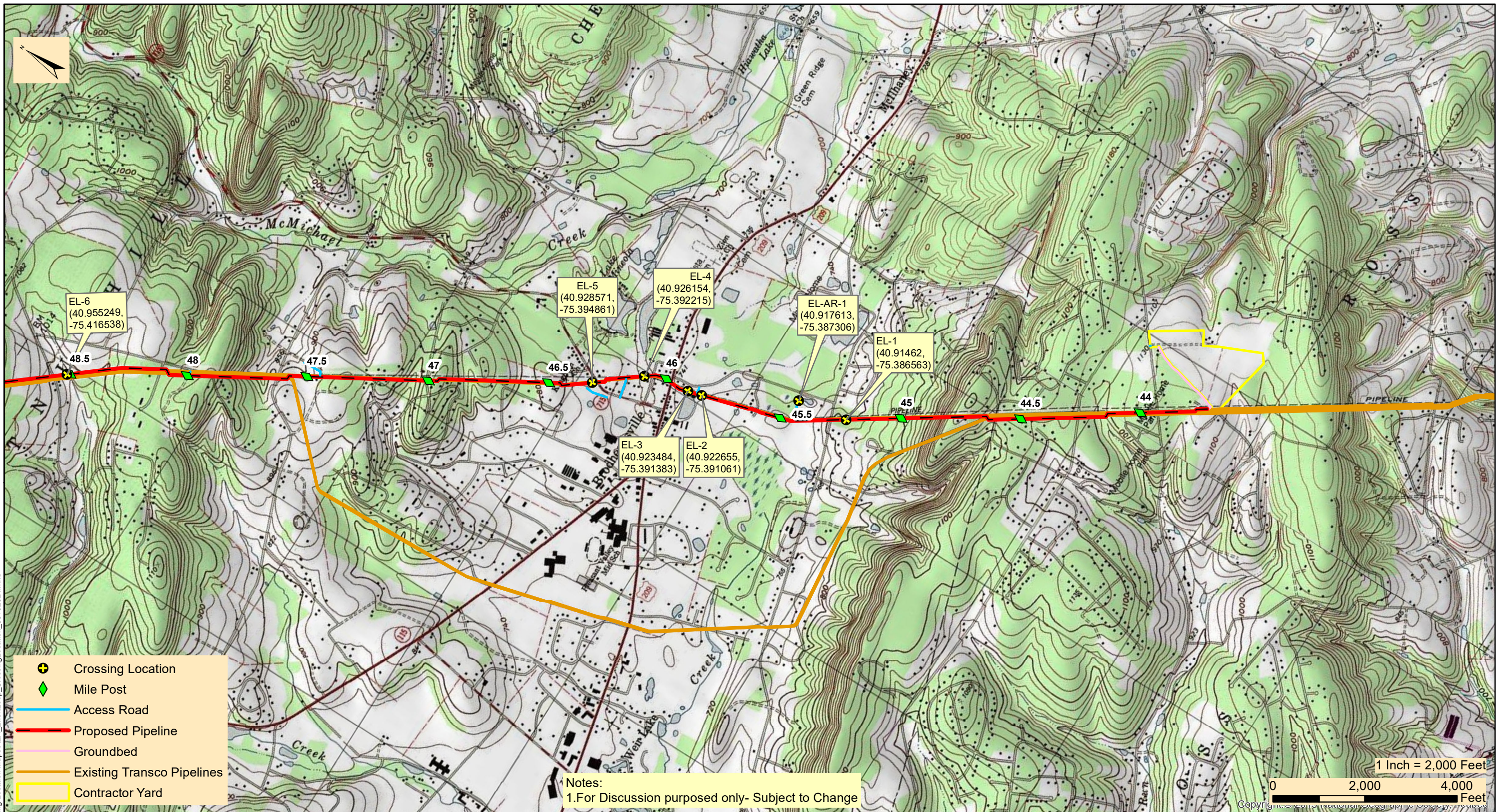
**4. References**

Pennsylvania Department of Environmental Protection. 2021. eMapPA. Accessed January. 2021.

<http://www.depgis.state.pa.us/emappa/>

**FIGURES**

---



C:\Users\frank\_n\Desktop\Effort Loop Crossing Location Maps\REA\_EffortLoop\_CrossingLocation\_03192021.mxd



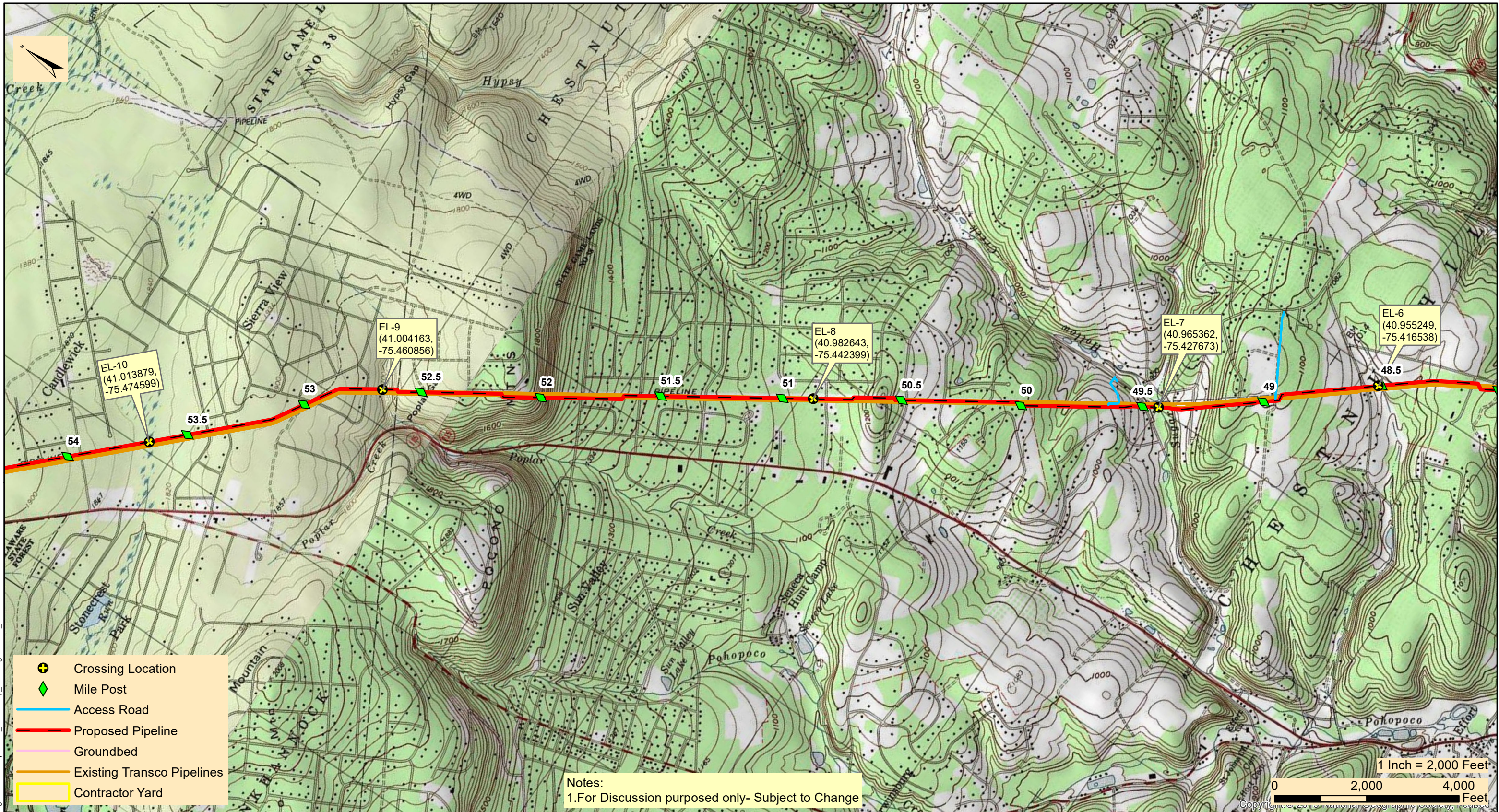
**TRANSCONTINENTAL GAS PIPE LINE COMPANY, LLC**  
**REGIONAL ENERGY ACCESS EXPANSION PROJECT**  
**PROPOSED 42" LEIDY D EFFORT LOOP**  
**CROSSING LOCATION MAP**

CHESTNUT HILL & ROSS TOWNSHIP

MONROE COUNTY

PENNSYLVANIA

Date:	3/19/2021
Drawn By:	FTN
Figure Number:	EL-1a



C:\Users\frank\_n\Desktop\Effort Loop Crossing Location Maps\REA\_EffortLoop\_CrossingLocation\_03192021.mxd



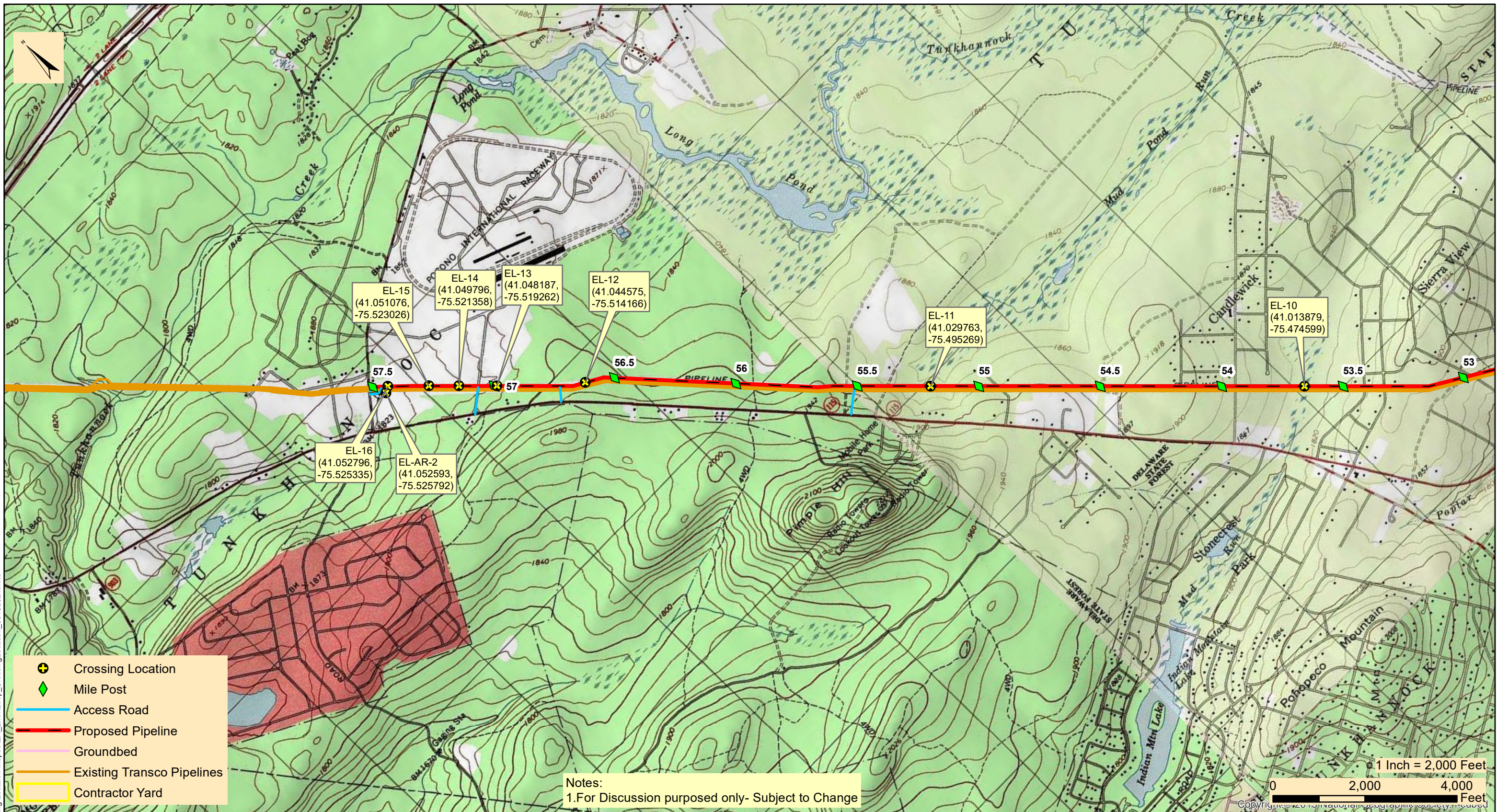
**TRANSCONTINENTAL GAS PIPE LINE COMPANY, LLC**  
**REGIONAL ENERGY ACCESS EXPANSION PROJECT**  
**PROPOSED 42" LEIDY D EFFORT LOOP**  
**CROSSING LOCATION MAP**

CHESTNUT HILL & TUNKHANNOCK TOWNSHIP

MONROE COUNTY

PENNSYLVANIA

Date:	3/19/2021
Drawn By:	FTN
Figure Number:	EL-2a



**TRANSCONTINENTAL GAS PIPE LINE COMPANY, LLC**  
**REGIONAL ENERGY ACCESS EXPANSION PROJECT**  
**PROPOSED 42" LEIDY D EFFORT LOOP**  
**CROSSING LOCATION MAP**

TUNKHANNOCK TOWNSHIP

MONROE COUNTY

PENNSYLVANIA


Date:	3/19/2021
Drawn By:	FTN
Figure Number:	EL-3a

C:\Users\frank\_n\Desktop\Effort Loop Crossing Location Maps\REA\_EffortLoop\_CrossingLocation\_03192021.mxd

---

**ATTACHMENT 1**  
Groundwater Wells

**Crossings EL-1 and EL-AR-1**



## eMapPA

---

Legend
Tasks
Links

▶ Buffer a Layer

▼ Buffer Sensitive Layer (Data Only)

Buffer a  Point  Polyline  Polygon

Enter buffer distance:  Miles

Layer to buffer:

[Create Buffer](#) [Clear](#)

▶ Extract Data

▼ Locate

[Address](#)

[County](#)

[Latitude/Longitude](#)

[Municipality](#)

[Zip Code](#)


▶ Measurement

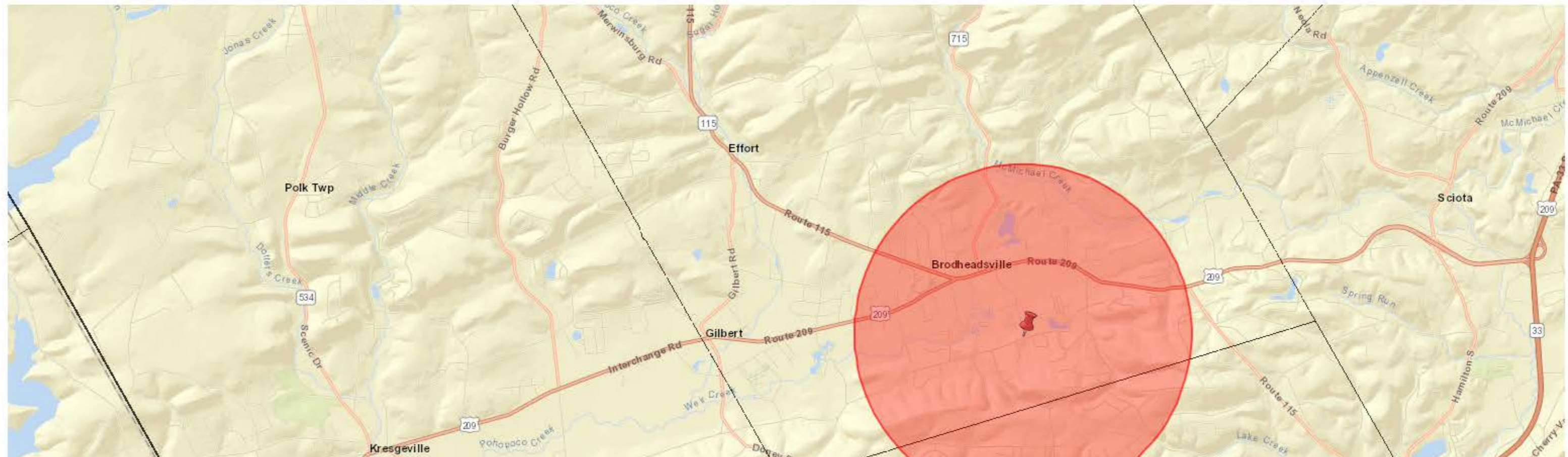
▶ Print

Map
eFacts Query
Advanced Query

ESRI Streets & Imagery  
  Topographic  
  National Geographic
 


 Streets  
  Imagery





60 features in buffer.
[Export all to CSV](#)

PWS_ID	SYSTEM_NAME	AREA_CITY	RESPONSIBLE_OFFICIER
2450989	WEST END RENTALS	CHESTNUTHILL	MIKE ROSELLI
2451051	PVSD MIDDLE SCHOOL	CHESTNUTHILL	CAROL GEARY SUPERINTER
2451071	BK PLAZA	CHESTNUTHILL	JOHN BARTO, JR.
2451334	JUICE OASIS	CHESTNUTHILL	CAROLYN PAVONE
2450358	PVSD CHESTNUTHILL ELEMENTARY	CHESTNUTHILL	CAROL GEARY
2451302	TRADITIONAL POTS	CHESTNUTHILL	JIM HALTERMAN



**Crossing EL-2-5**

Legend Tasks Links

Buffer a Layer

Buffer Sensitive Layer (Data Only)

Buffer a  
 Point  Polyline  Polygon

Enter buffer distance  
 1.5 Miles

Layer to buffer  
 Groundwater Wells

Create Buffer Clear

Extract Data

Locate

- Address
- County
- Latitude/Longitude
- Municipality
- Zip Code

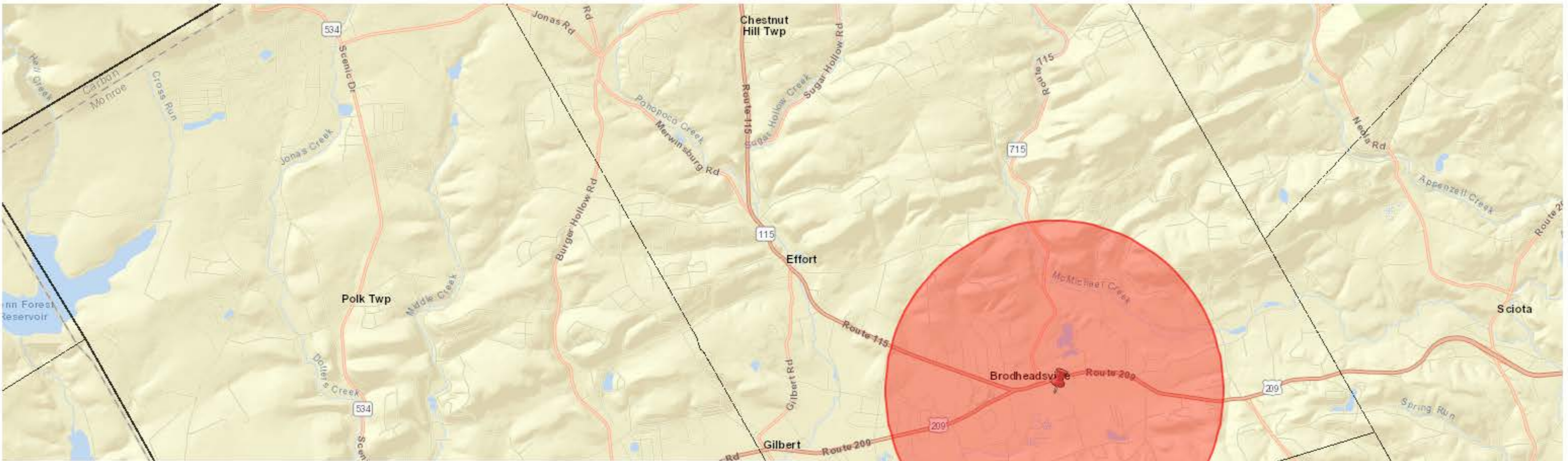
Measurement

Print

Map eFacts Query Advanced Query

ESRI Streets & Imagery Topographic National Geographic

Streets Imagery



63 features in buffer.

Export all to CSV

PWS_ID	SYSTEM_NAME	AREA_CITY	RESPONSIBLE_OFFICIER
2451111	LIBERTY MALL	CHESTNUTHILL	MOLLY KARANIKOLAOU
2450989	WEST END RENTALS	CHESTNUTHILL	MIKE ROSELLI
2451051	PVSD MIDDLE SCHOOL	CHESTNUTHILL	CAROL GEARY SUPERINTEI
2451071	BK PLAZA	CHESTNUTHILL	JOHN BARTO, JR.
2451334	JUICE OASIS	CHESTNUTHILL	CAROLYN PAVONE
2450358	PVSD CHESTNUTHILL ELEMENTARY	CHESTNUTHILL	CAROL GEARY

**Crossing EL-6**

**pennsylvania**  
DEPARTMENT OF ENVIRONMENTAL  
PROTECTION

**eMapPA**

Legend Tasks Links

Buffer a Layer

▼ Buffer Sensitive Layer (Data Only)

Buffer a  
 Point  Polyline  Polygon

Enter buffer distance  
 Miles

Layer to buffer  
 Groundwater Wells

Create Buffer Clear

Extract Data

Locate

Measurement

Print

Map eFacts Query Advanced Query

ESRI Streets & Imagery  Topographic  National Geographic

Streets Imagery

6 features in buffer.

PWS_ID	SYSTEM_NAME	AREA_CITY	RESPONSIBLE_OFFICIER
2451401	CARRIAGE HOUSE SQUARE	CHESTNUTHILL	ARTHUR D KWANT
2450349	LYNNS MOTEL	CHESTNUTHILL	CAROL LYNN
2450089	EDGEWOOD AT COUNTRYSIDE APTS	CHESTNUTHILL	ROSS BLAKESLEE
2451008	ROUTE 115 FOOD MART	CHESTNUTHILL	AMRISH PATEL, OWNER
2451383	NEW YORK PIZZA GIRL	CHESTNUTHILL	CHARLES CONKLIN
2451401	CARRIAGE HOUSE SQUARE	CHESTNUTHILL	ARTHUR D KWANT

Export all to CSV

Imagery: Source: Esri, Maxar, GeoEye, Earthstar Geographics, CNES/Airbus DS, USDA, USGS, AeroGRID, IGN, and the GIS User Community; ESRI Streets: Sources: Esri, HERE, Garmin, USGS, Intermap, INCREMENT P, NRCan, Esri Japan, METI, Esri China (Hong Kong), Esri Korea, Esri (Thailand), NGCC, (c) OpenStreetMap contributors, and the GIS User Community

**Crossing EL-7**


**pennsylvania**  
 DEPARTMENT OF ENVIRONMENTAL PROTECTION  
**eMapPA**

[Legend](#)   [Tasks](#)   [Links](#)

[Buffer a Layer](#)

**▼ Buffer Sensitive Layer (Data Only)**

Buffer a  
 Point    Polyline    Polygon

Enter buffer distance  
 Miles

Layer to buffer  
 Groundwater Wells

[Create Buffer](#)   [Clear](#)

[Extract Data](#)

**▼ Locate**

[Address](#)  
[County](#)  
[Latitude/Longitude](#)  
[Municipality](#)  
[Zip Code](#)

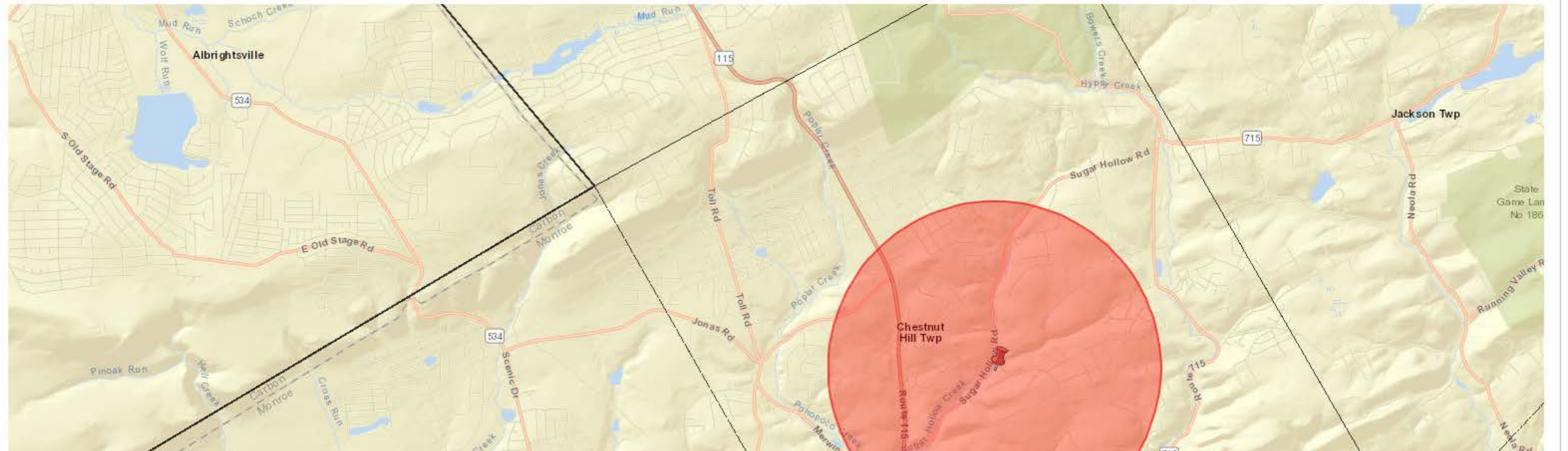
[Measurement](#)

[Print](#)

Map   [eFacts Query](#)   [Advanced Query](#)

ESRI Streets & Imagery    Topographic    National Geographic

Streets   Imagery




9 features in buffer.   [Export all to CSV](#)

PWS_ID	SYSTEM_NAME	AREA_CITY	RESPONSIBLE_OFFICIER
2451401	CARRIAGE HOUSE SQUARE	CHESTNUTHILL	ARTHUR D KWANT
2450795	EFFORT UNITED METHODIST CHURCH	CHESTNUTHILL	PASTOR ROBIN FISHER
2450792	ST JOHNS LUTHERAN CHURCH	CHESTNUTHILL	GARY SHUPP
2451417	DOLLAR GENERAL 13931	CHESTNUTHILL	THOR MARKUS
2451324	UNI MART 94345	CHESTNUTHILL	GLEN COLDMAN OR MALIK.
2451222	DUNKIN DONUTS MT EFFORT	CHESTNUTHILL	MOHAMED MOHAMED

Imagery: Source: Esri, Maxar, GeoEye, Earthstar Geographics, CNES/Airbus DS, USDA, USGS, AeroGRID, IGN, and the GIS User Community; ESRI Streets: Sources: Esri, HERE, Garmin, USGS, Intermap, INCREMENT P, NRCan, Esri Japan, METI, Esri China (Hong Kong), Esri Korea, Esri (Thailand), NGCC, (c) OpenStreetMap contributors, and the GIS User Community

**Crossing EL-8**



## eMapPA

Legend
Tasks
Links

▶ Buffer a Layer

▼ Buffer Sensitive Layer (Data Only)

Buffer a  
 Point    Polyline    Polygon

Enter buffer distance  
 Miles

Layer to buffer  
 Groundwater Wells

[Create Buffer](#)   [Clear](#)

▶ Extract Data

▼ Locate

[Address](#)

[County](#)

[Latitude/Longitude](#)

[Municipality](#)


[Zip Code](#)

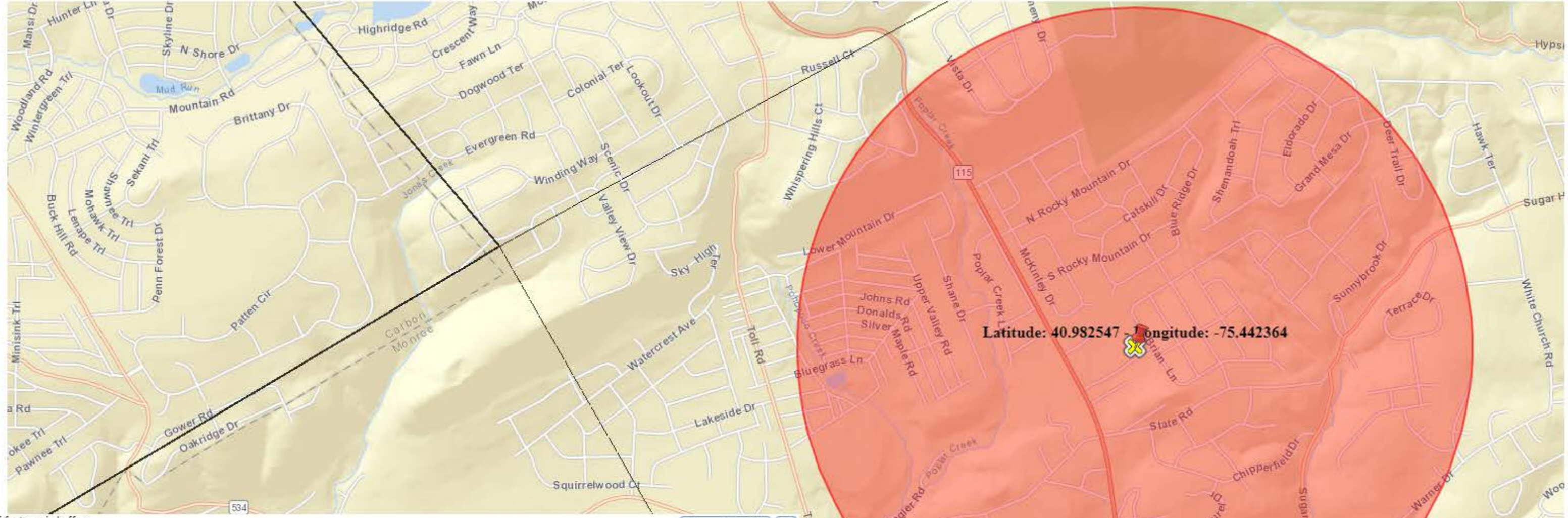
▶ Measurement

▶ Print

Map
eFacts Query
Advanced Query

ESRI Streets & Imagery   
  Topographic   
  National Geographic






Latitude: 40.982547   Longitude: -75.442364


Chestnut Hill Twp

15 features in buffer.   [Export all to CSV](#)

PWS_ID	SYSTEM_NAME	AREA_CITY	RESPONSIBLE_OFFICIER
2450581	NJ CAMP JAYCEE	CHESTNUTHILL	TOM GARR
2450581	NJ CAMP JAYCEE	CHESTNUTHILL	TOM GARR
2451398	MOUNTAIN CREST PLAZA	CHESTNUTHILL	SALVATORE MODICA
2450581	NJ CAMP JAYCEE	CHESTNUTHILL	TOM GARR
2450768	SUN VALLEY VOLUNTEER FIRE CO	CHESTNUTHILL	MEGAN DUNLEAVY, PRESID
2451207	NJ CAMP JAYCEE CARETAKERS WELL	MT EFFORT	KAHTHY WAHRMANN



**Crossing EL-9**



### eMapPA

Legend
Tasks
Links

▸ Buffer a Layer

▾ Buffer Sensitive Layer (Data Only)

Buffer a  Point  Polyline  Polygon

Enter buffer distance:  Miles

Layer to buffer:

▸ Extract Data

▾ Locate


▸ Measurement

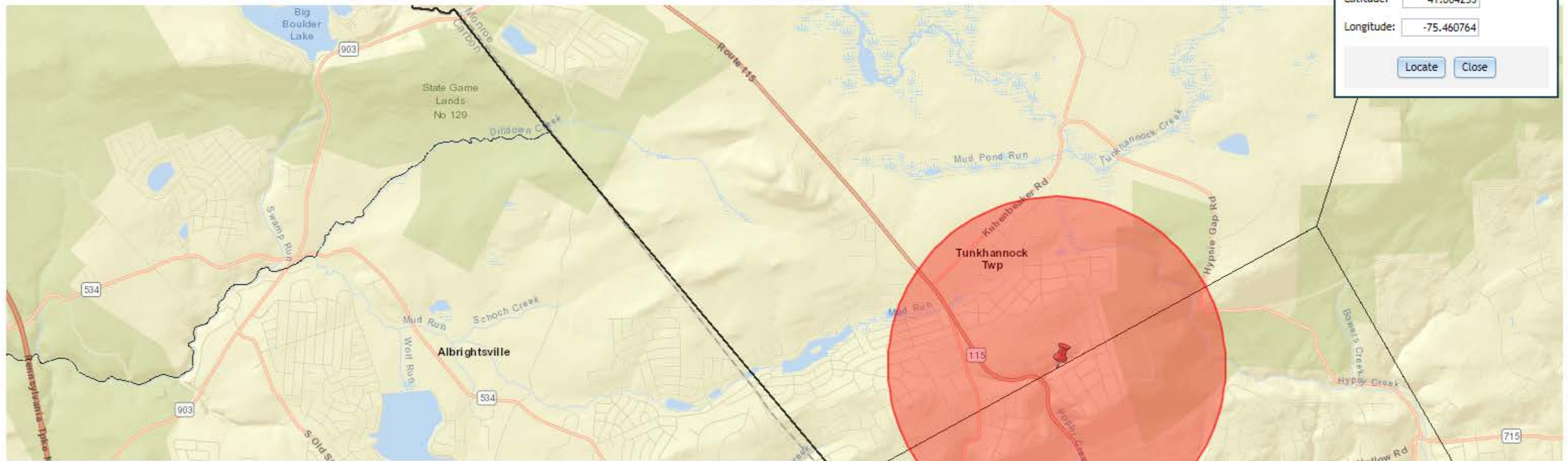
▸ Print

Map
eFacts Query
Advanced Query

ESRI Streets & Imagery
 Topographic
 National Geographic

Streets
Imagery





8 features in buffer.


PWS_ID	SYSTEM_NAME	AREA_CITY	RESPONSIBLE_OFFICIER
2451140	SUNNYS FOOD MART	TUNKHANNOCK TWP	SUNNY PATEL
2451405	TRADITIONAL POTS HOME BASE	CHESTNUTHILL	CHANTAY SEAUBALACK
2450054	AQUA PA SUN VALLEY	CHESTNUTHILL	DAVID HOOGSTAD
2450347	PADDY KENNYS	TUNKHANNOCK TWP	JOE MALLOY-HEAD CHEF
2450952	LA ROMA PIZZERIA	TUNKHANNOCK TWP	SILVIO VITIELLO
2450952	LA ROMA PIZZERIA	TUNKHANNOCK TWP	SILVIO VITIELLO

Locate Latitude and Longitude

Decimal Degrees  DD/MM/SS

Latitude:

Longitude:



**Crossing EL-10**



Find   **Tasks**

► Buffer a Layer

▼ Buffer Sensitive Layer (L)

Buffer a

Point    Polyline

Enter buffer distance

1.5 Miles

Layer to buffer

Groundwater Wells

Create Buffer

Clear

► Extract Data

Map   eFacts Query   Advanced Query

ESRI Streets & Imagery    Topographic    National Geographic

Streets

Imagery

15 features in buffer.

PWS_ID	SYSTEM_NAME	AREA_CITY	RESPONSIBLE_OFFICIER
2450116	POCONO PLATEAU PARK WELL 2	TUNKHANNOCK TWP	JOE BOYLE
2450097	POCONO PLATEAU PARK WELL 1	TUNKHANNOCK TWP	MIKE BOYLE
2451140	SUNNYS FOOD MART	TUNKHANNOCK TWP	SUNNY PATEL
2451405	TRADITIONAL POTS HOME BASE	CHESTNUTHILL	CHANTAY SEAUBALACK
2450998	HEBRON CAMP FRONT CABINS	STROUDSBURG	SANG SU PACK
2450709	HEBRON CAMP OFFICE WELL	STROUDSBURG	SANGSU PACK

Export all to CSV

**Crossing EL-11**

▼ Buffer Sensitive Layer (Data Only)

Buffer a

- Point    Polyline    Polygon

Enter buffer distance

Miles

Layer to buffer

Groundwater Wells

Create Buffer   Clear

▶ Extract Data

▼ Locate

Address

County

Latitude/Longitude

Municipality

Zip Code

Map   eFacts Query   Advanced Query

- ESRI Streets & Imagery    Topographic    National Geographic

Streets   Imagery



14 features in buffer.

Export all to CSV

PWS_ID	SYSTEM_NAME	AREA_CITY	RESPONSIBLE_OFFICIER
2451115	W T CAMPGROUND UPPER WELL	TUNKHANNOCK TWP	PAUL WIEAND
2450116	POCONO PLATEAU PARK WELL 2	TUNKHANNOCK TWP	JOE BOYLE
2450097	POCONO PLATEAU PARK WELL 1	TUNKHANNOCK TWP	MIKE BOYLE
2450998	HEBRON CAMP FRONT CABINS	STROUDSBURG	SANG SU PACK
2450709	HEBRON CAMP OFFICE WELL	STROUDSBURG	SANGSU PACK
2450347	PADDY KENNYS	TUNKHANNOCK TWP	JOE MALLOY-HEAD CHEF

**Crossing EL-12-16**

▼ Buffer Sensitive Layer (Data Only)

Buffer a

Point    Polyline    Polygon

Enter buffer distance

Miles

Layer to buffer

Groundwater Wells

[Create Buffer](#)   [Clear](#)

► Extract Data

▼ Locate

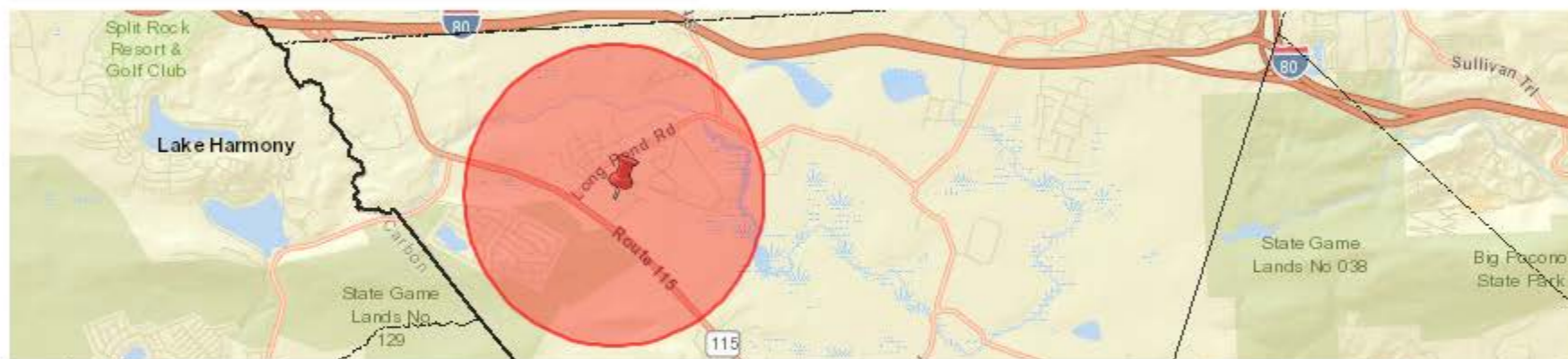
- [Address](#)
- [County](#)
- [Latitude/Longitude](#)
- [Municipality](#)
- [Zip Code](#)

► Measurement

Map   eFacts Query   Advanced Query

ESRI Streets & Imagery    Topographic    National Geographic

Streets   Imagery



9 features in buffer.

[Export all to CSV](#) X

PWS_ID	SYSTEM_NAME	AREA_CITY	RESPONSIBLE_OFFICIER
2450344	POCONO INTERNATIONAL RACEWAY	TUNKHANNOCK TWP	GEORGE EWALD, SUPERIN
2450344	POCONO INTERNATIONAL RACEWAY	TUNKHANNOCK TWP	GEORGE EWALD, SUPERIN
2450344	POCONO INTERNATIONAL RACEWAY	TUNKHANNOCK TWP	GEORGE EWALD, SUPERIN
2450343	WOODYS COUNTRY HOUSE	TUNKHANNOCK	NATHAN WHITE
2450344	POCONO INTERNATIONAL RACEWAY	TUNKHANNOCK TWP	GEORGE EWALD, SUPERIN
2450344	POCONO INTERNATIONAL RACEWAY	TUNKHANNOCK TWP	GEORGE EWALD, SUPERIN



**Crossings EL-1 and EL-AR-1**

pennsylvania  
DEPARTMENT OF ENVIRONMENTAL PROTECTION

### eMapPA

Legend   Tasks   Links

► Buffer a Layer

▼ Buffer Sensitive Layer (Data Only)

Buffer a  
 Point    Polyline    Polygon

Enter buffer distance  
 Miles

Layer to buffer  
 Surface Water Intakes

Create Buffer   Clear

► Extract Data

▼ Locate

Address  
 County  
 Latitude/Longitude  
 Municipality  
 Zip Code

► Measurement

► Print

Map   eFacts Query   Advanced Query

ESRI Streets & Imagery    Topographic    National Geographic

Streets   Imagery


0 features in buffer.

Export all to CSV

PWS_ID	SYSTEM_NAME	AREA_CITY	RESPONSIBLE_OFFICER

Imagery: Source: Esri, Maxar, GeoEye, Earthstar Geographics, CNES/Airbus DS, USDA, USGS, AeroGRID, IGN, and the GIS User Community; ESRI Streets: Sources: Esri, HERE, Garmin, USGS, Intermap, INCREMENT P, NRCan, Esri Japan, METI, Esri China (Hong Kong), Esri Korea, Esri (Thailand), NGCC, (c) OpenStreetMap contributors, and the GIS User Community

**Crossing EL-2-5**



## eMapPA

Legend
Tasks
Links

▸ Buffer a Layer

▼ Buffer Sensitive Layer (Data Only)

Buffer a  
 Point    Polyline    Polygon

Enter buffer distance  
 Miles

Layer to buffer

[Create Buffer](#)   [Clear](#)

▸ Extract Data

▼ Locate

[Address](#)

[County](#)

[Latitude/Longitude](#)

[Municipality](#)


[Zip Code](#)

▸ Measurement

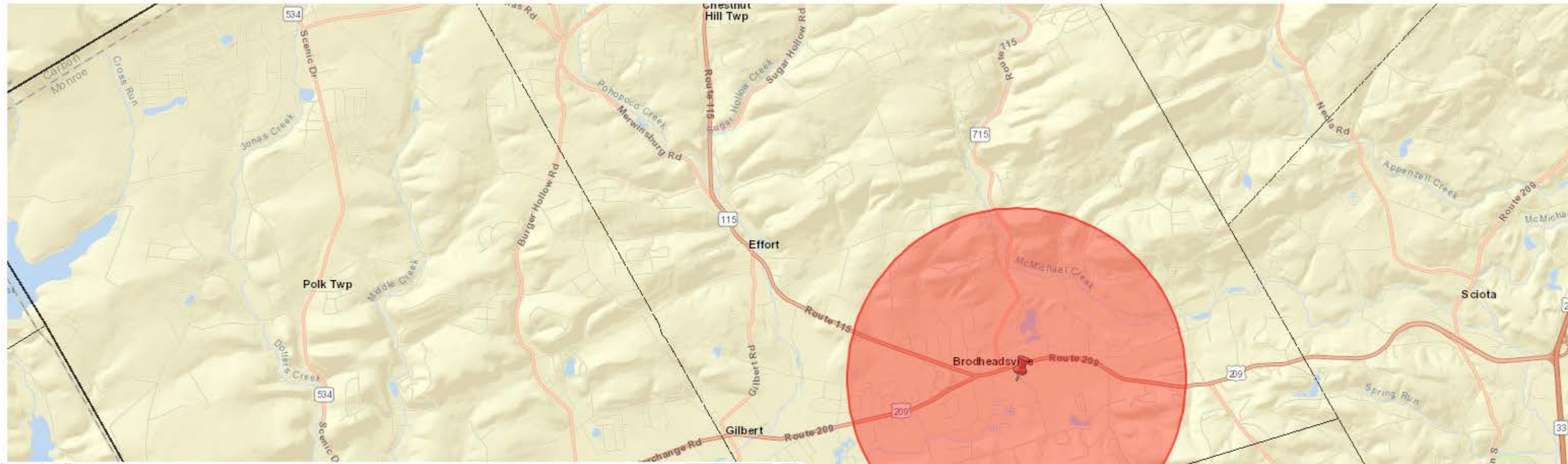
▸ Print

Map
eFacts Query
Advanced Query

ESRI Streets & Imagery   
  Topographic   
  National Geographic
 




Streets   Imagery




0 features in buffer.
[Export all to CSV](#)

PWS_ID	SYSTEM_NAME	AREA_CITY	RESPONSIBLE_OFFICER



**Crossing EL-6**



## eMapPA

Legend
Tasks
Links

▶ Buffer a Layer

▼ Buffer Sensitive Layer (Data Only)

Buffer a  
 Point    Polyline    Polygon

Enter buffer distance  
 Miles

Layer to buffer

[Create Buffer](#)   [Clear](#)

▶ Extract Data


▶ Locate

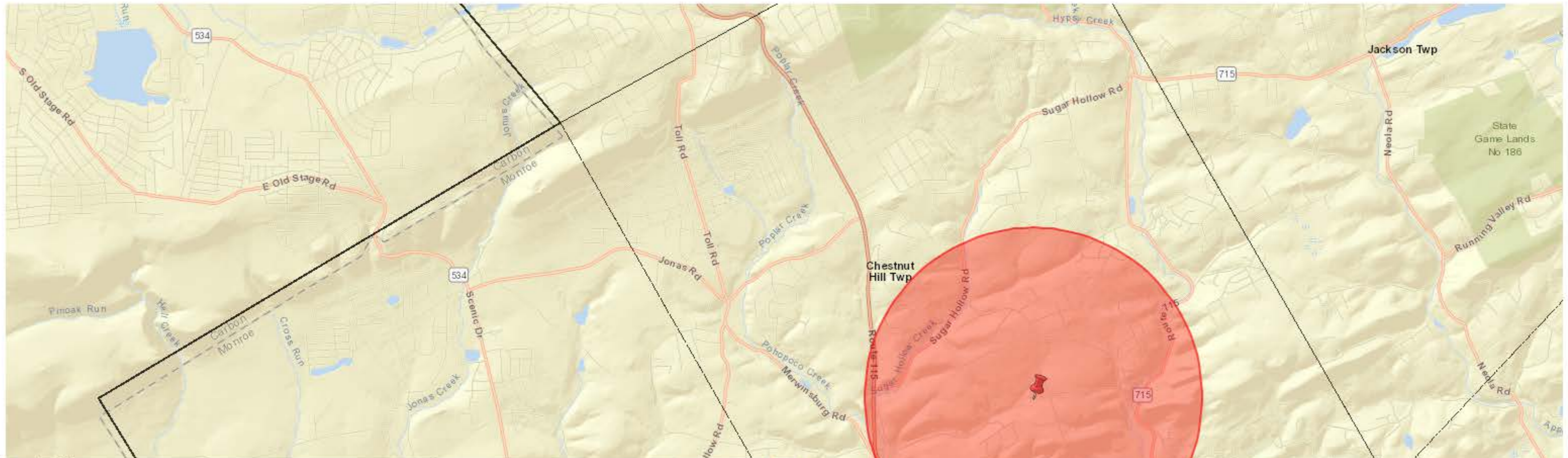
▶ Measurement

▶ Print

Map
eFacts Query
Advanced Query


ESRI Streets & Imagery   
  Topographic   
  National Geographic






0 features in buffer.
[Export all to CSV](#) X

PWS_ID	SYSTEM_NAME	AREA_CITY	RESPONSIBLE_OFFICER



**Crossing EL-7**



## eMapPA

Legend
Tasks
Links

▸ Buffer a Layer

▼ Buffer Sensitive Layer (Data Only)

Buffer a  
 Point    Polyline    Polygon

Enter buffer distance  
 Miles

Layer to buffer

[Create Buffer](#)   [Clear](#)

▸ Extract Data

▼ Locate

[Address](#)

[County](#)

[Latitude/Longitude](#)

[Municipality](#)


[Zip Code](#)

▸ Measurement

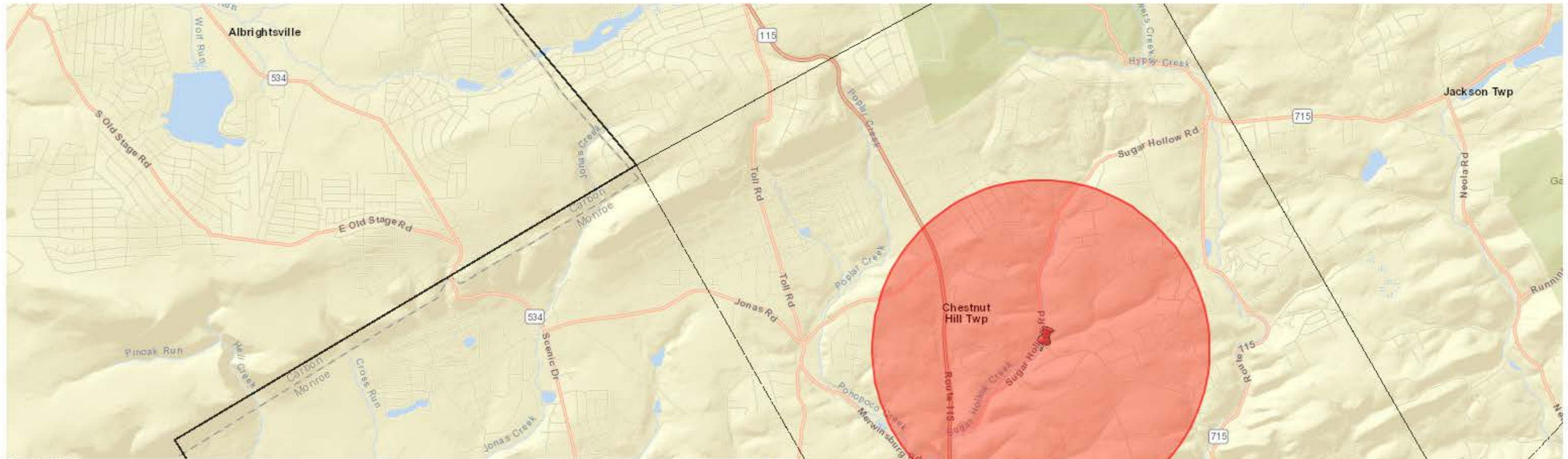
▸ Print

Map
eFacts Query
Advanced Query

ESRI Streets & Imagery
  Topographic
  National Geographic




Streets
  Imagery



0 features in buffer.
[Export all to CSV](#)

PWS_ID	SYSTEM_NAME	AREA_CITY	RESPONSIBLE_OFFICER



Imagery: Source: Esri, Maxar, GeoEye, Earthstar Geographics, CNES/Airbus DS, USDA, USGS, AeroGRID, IGN, and the GIS User Community; ESRI Streets: Sources: Esri, HERE, Garmin, USGS, Intermap, INCREMENT P, NRCan, Esri Japan, METI, Esri China (Hong Kong), Esri Korea, Esri (Thailand), NGCC, (c) OpenStreetMap contributors, and the GIS User Community

**Crossing EL-8**

Legend   Tasks   Links

Buffer a Layer

Buffer Sensitive Layer (Data Only)

Buffer a  
 Point    Polyline    Polygon

Enter buffer distance  
1.5 Miles

Layer to buffer  
Surface Water Intakes

Create Buffer   Clear

Extract Data

Locate

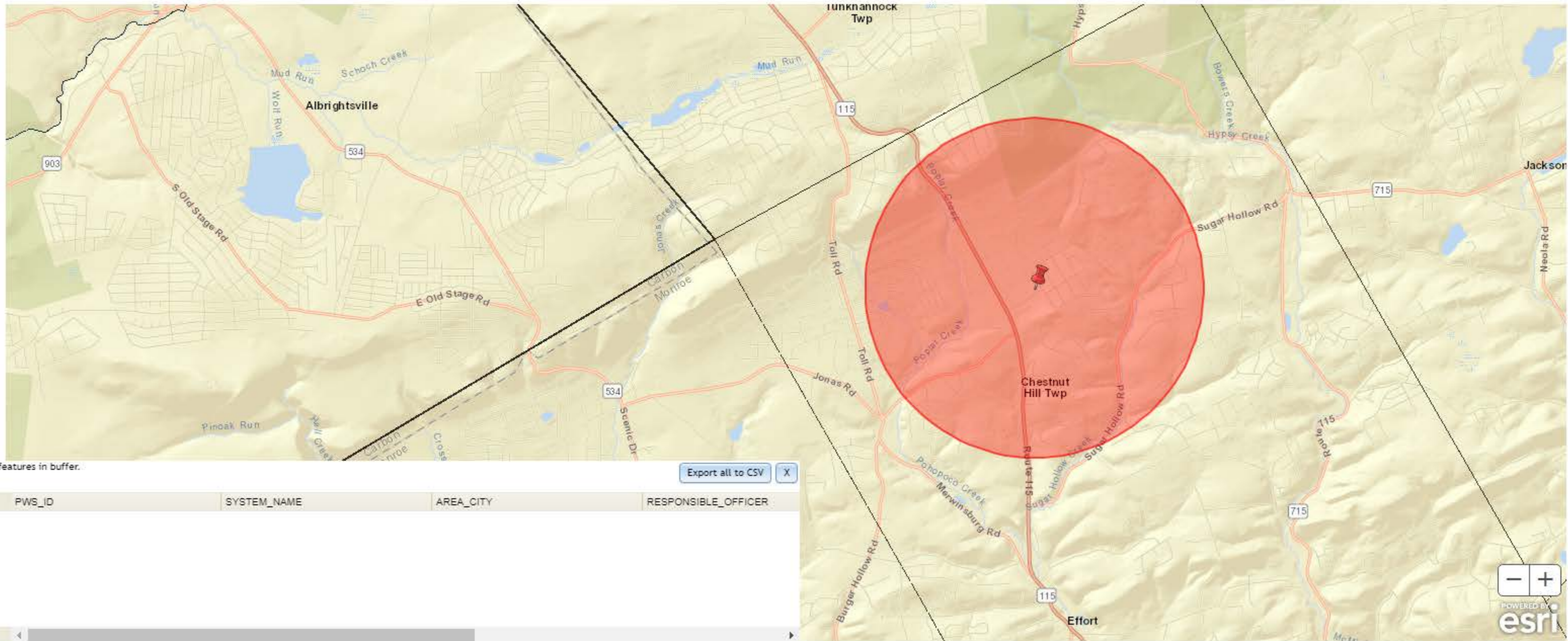
Measurement

Print


Map   eFacts Query   Advanced Query

ESRI Streets & Imagery    Topographic    National Geographic

Streets   Imagery



**Crossing EL-9**



**eMapPA**

Legend   Tasks   Links

Buffer a Layer

▼ Buffer Sensitive Layer (Data Only)

Buffer a  
 Point    Polyline    Polygon

Enter buffer distance  
 Miles

Layer to buffer  
 Surface Water Intakes

Create Buffer   Clear

▶ Extract Data

▼ Locate

Address

County

Latitude/Longitude

Municipality

Zip Code

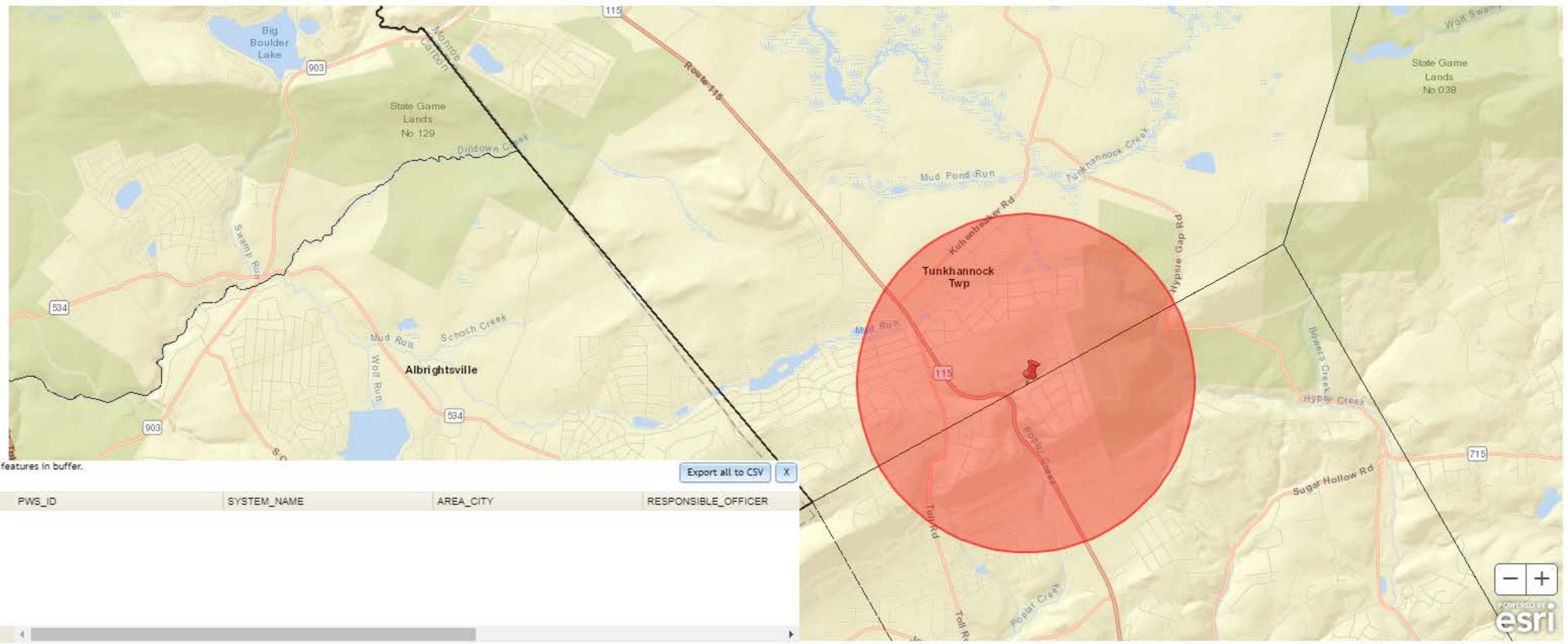
▶ Measurement

▶ Print

Map   eFacts Query   Advanced Query

ESRI Streets & Imagery    Topographic    National Geographic

Streets   Imagery



0 features in buffer.

Export all to CSV

PWS_ID	SYSTEM_NAME	AREA_CITY	RESPONSIBLE_OFFICER

Imagery: Source: Esri, Maxar, GeoEye, Earthstar Geographics, CNES/Airbus DS, USDA, USGS, AeroGRID, IGN, and the GIS User Community; ESRI Streets: Sources: Esri, HERE, Garmin, USGS, Intermap, INCREMENT P, NRCan, Esri Japan, METI, Esri China (Hong Kong), Esri Korea, Esri (Thailand), NGCC, (c) OpenStreetMap contributors, and the GIS User Community

**Crossing EL-10**

eMapPA

Legend   Tasks   Links

Buffer a Layer

Buffer Sensitive Layer (Data Only)

Buffer a  
 Point    Polyline    Polygon

Enter buffer distance  
1.5 Miles

Layer to buffer  
Surface Water Intakes

Create Buffer   Clear

Extract Data

Locate

- Address
- County
- Latitude/Longitude
- Municipality
- Zip Code

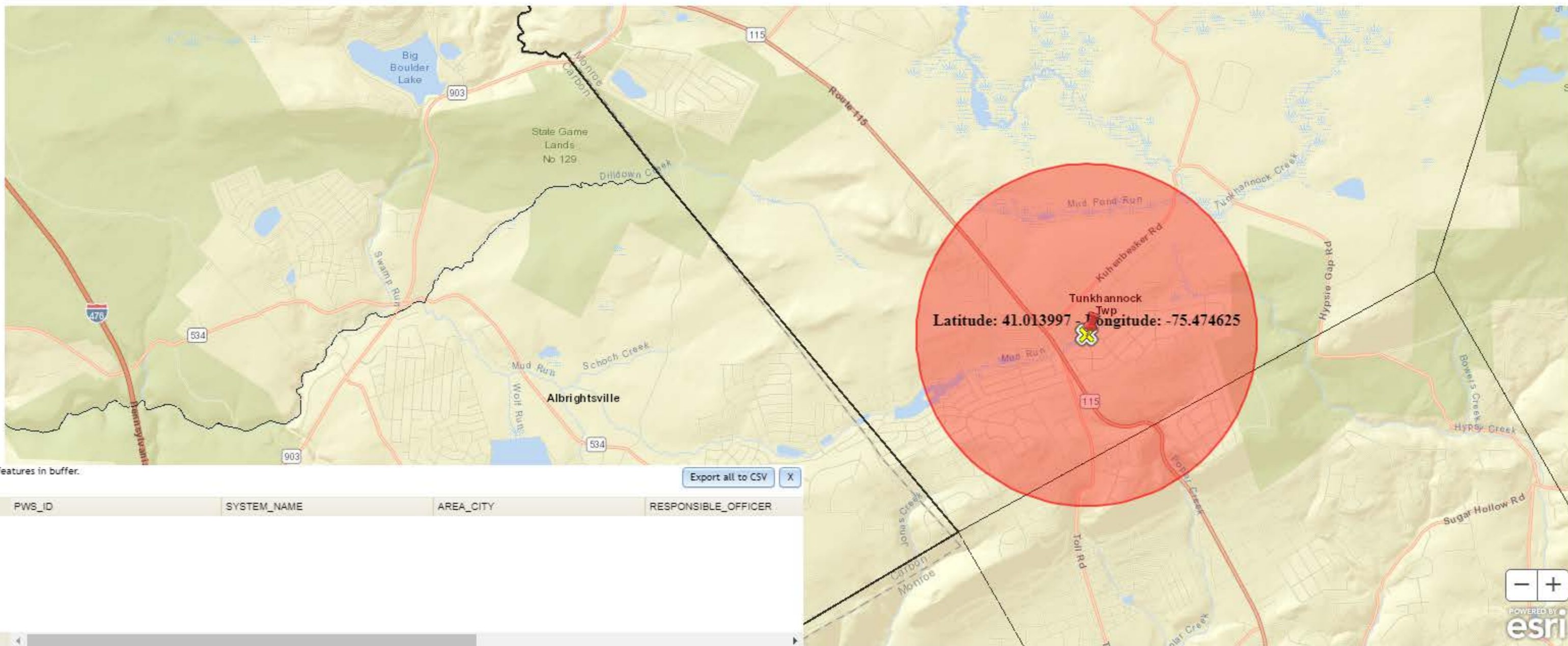
Measurement

Print

Map   eFacts Query   Advanced Query

ESRI Streets & Imagery    Topographic    National Geographic

Streets   Imagery



0 features in buffer.

Export all to CSV

PWS_ID	SYSTEM_NAME	AREA_CITY	RESPONSIBLE_OFFICER
--------	-------------	-----------	---------------------

**Crossing EL-11**


**pennsylvania**  
 DEPARTMENT OF ENVIRONMENTAL PROTECTION  
**eMapPA**

[Legend](#)   [Tasks](#)   [Links](#)

► Buffer a Layer

▼ Buffer Sensitive Layer (Data Only)

Buffer a  
 Point    Polyline    Polygon

Enter buffer distance  
 Miles

Layer to buffer  
 Surface Water Intakes

► Extract Data

▼ Locate

- 
- 
- 
- 
- 

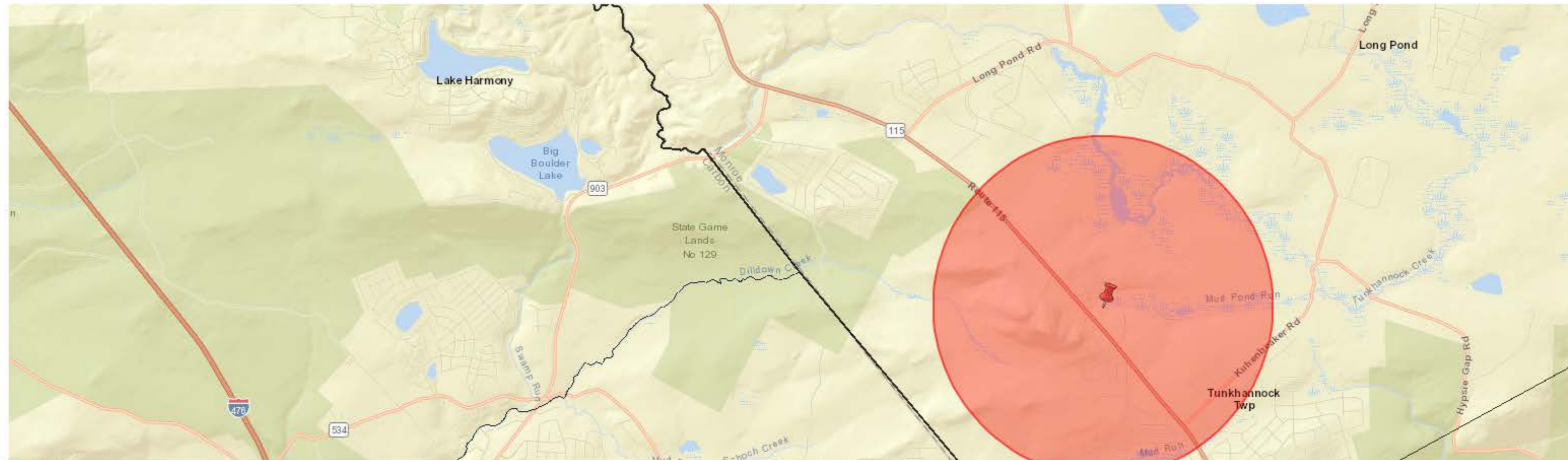
► Measurement

► Print

Map   [eFacts Query](#)   [Advanced Query](#)


ESRI Streets & Imagery    Topographic    National Geographic

Streets    Imagery



0 features in buffer.

PWS_ID	SYSTEM_NAME	AREA_CITY	RESPONSIBLE_OFFICER



**Crossing EL-12-16**


**pennsylvania**  
 DEPARTMENT OF ENVIRONMENTAL PROTECTION  
**eMapPA**

[Legend](#)   [Tasks](#)   [Links](#)

[Buffer a Layer](#)

**▼ Buffer Sensitive Layer (Data Only)**

Buffer a  
 Point    Polyline    Polygon

Enter buffer distance  
 Miles

Layer to buffer  
 Surface Water Intakes

[Create Buffer](#)   [Clear](#)

[Extract Data](#)

[Locate](#)

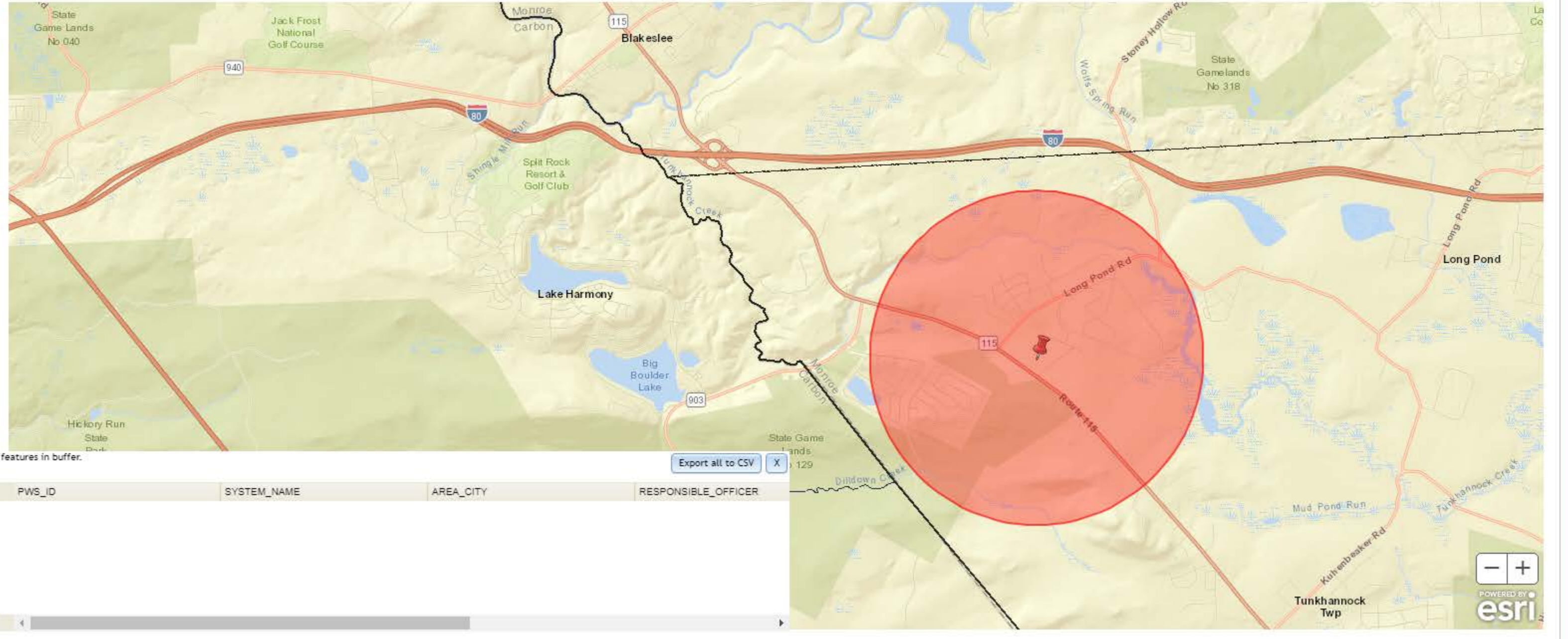
[Measurement](#)

[Print](#)

Map   [eFacts Query](#)   [Advanced Query](#)

ESRI Streets & Imagery    Topographic    National Geographic

Streets   Imagery



0 features in buffer.   [Export all to CSV](#)

PWS_ID	SYSTEM_NAME	AREA_CITY	RESPONSIBLE_OFFICER

Imagery: Source: Esri, Maxar, GeoEye, Earthstar Geographics, CNES/Airbus DS, USDA, USGS, AeroGRID, IGN, and the GIS User Community; ESRI Streets: Sources: Esri, HERE, Garmin, USGS, Intermap, INCREMENT P, NRCan, Esri Japan, METI, Esri China (Hong Kong), Esri Korea, Esri (Thailand), NGCC, (c) OpenStreetMap contributors, and the GIS User Community