# SUPPLEMENTAL PLAN SET #6- COMPLIANCE ORDER SUBMISSION
# ACCESS ROAD INVENTORY
# REVOLUTION PIPELINE PROJECT
# BUTLER, BEAVER, ALLEGHENY & WASHINGTON COUNTIES
# FEBRUARY 2019

ENERGY TRANSFER


**ETC NORTHEAST PIPELINE, LLC**
6051 WALLACE ROAD EXTENSION
WEXFORD PA, 15090


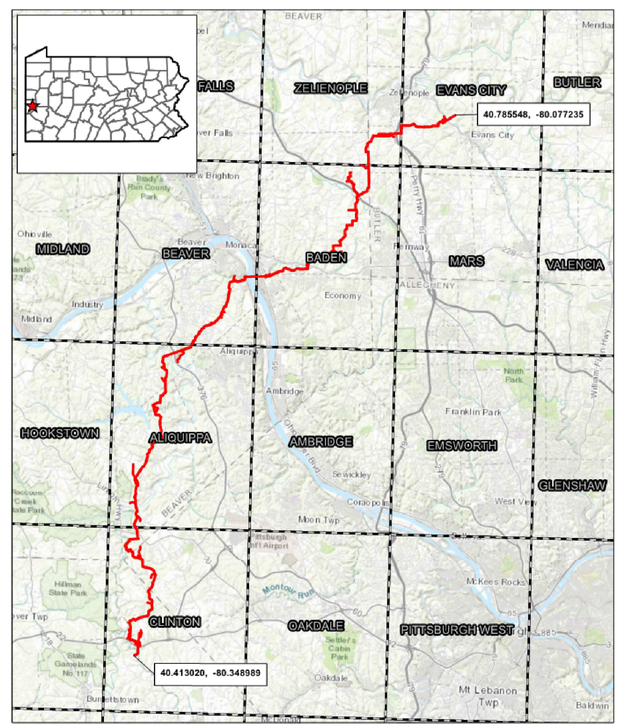

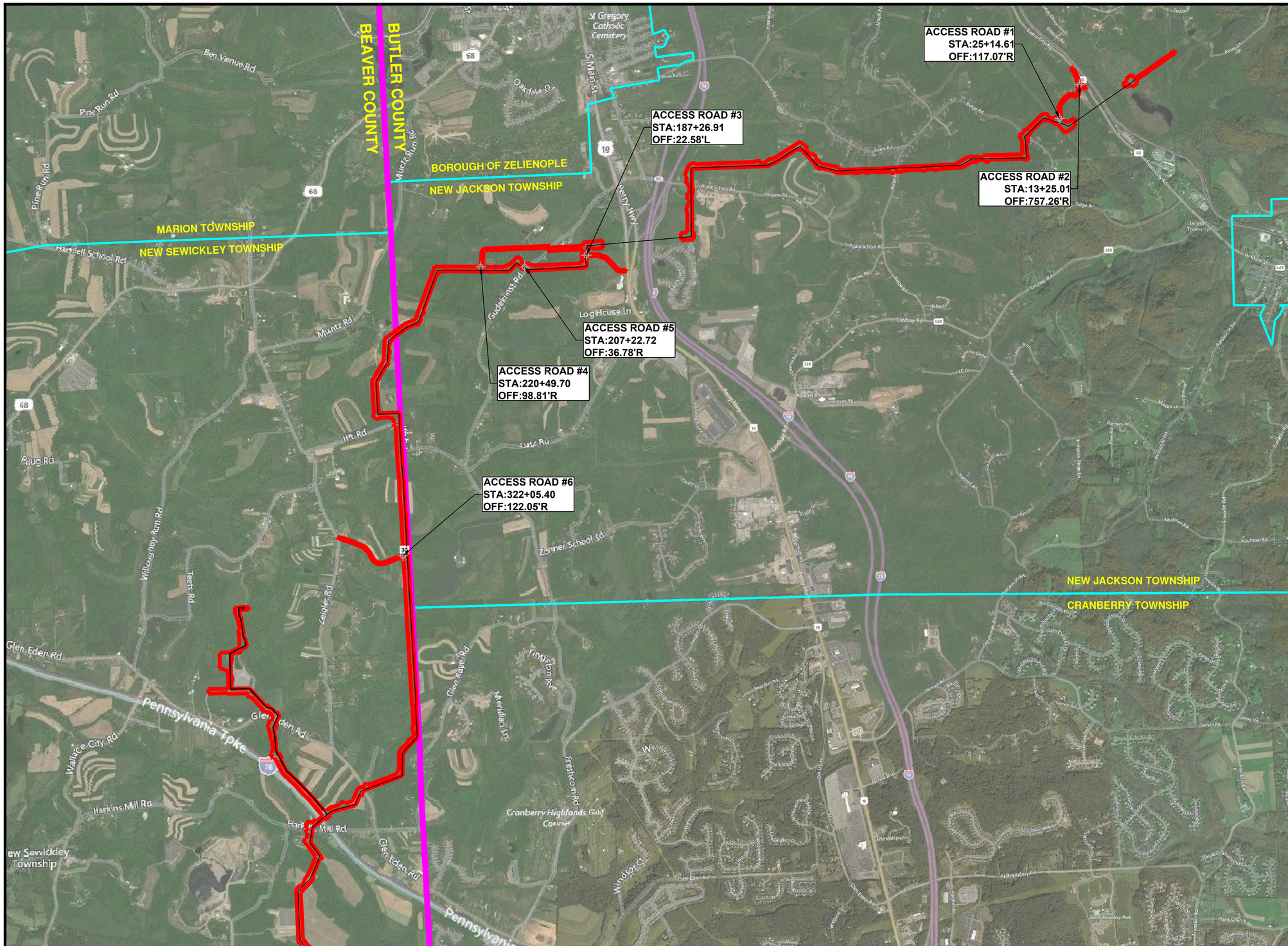


NORTH ARROW

N

KEY MAP 2

**VEGETATIVE COVER INVENTORY LEGEND:**

- PERMITTED LOD REVOLUTION PIPELINE
- COUNTY BOUNDARY
- TOWNSHIP BOUNDARY

| | Temporary Access |
|---|---|
| 1 | 25+14.61 |
| 2 | 13+25.01 |
| 3 | 187+26.91 |
| 4 | 220+49.70 |
| 5 | 207+22.72 |
| 6 | 322+05.40 |

SCALE: 0.25 0.125 0 0.25 MILES

SCALE: 1"= 0.25 MILE

| NO. | REVISION | DATE | BY |
|---|---|---|---|
| | | | |

ENERGY TRANSFER

**ETC NORTHEAST PIPELINE LLC**
6051 WALLACE ROAD EXTENSION
THIRD FLOOR
WEXFORD, PA 15090

# *REVOLUTION PIPELINE*
## ACCESS ROAD INVENTORY

NEW SEWICKLY TOWNSHIP
JACKSON TOWNSHIP

BEAVER COUNTY
BUTLER COUNTY

PENNSYLVANIA

| | |
|---|---|
| PROJECT MANAGER: | LW |
| DATE: | FEB. 2019 |
| PLAN SCALE: | 1"=0.25 MILE |
| SHEET NUMBER: | AR-02 |
| PROJECT NUMBER: | 1277 |

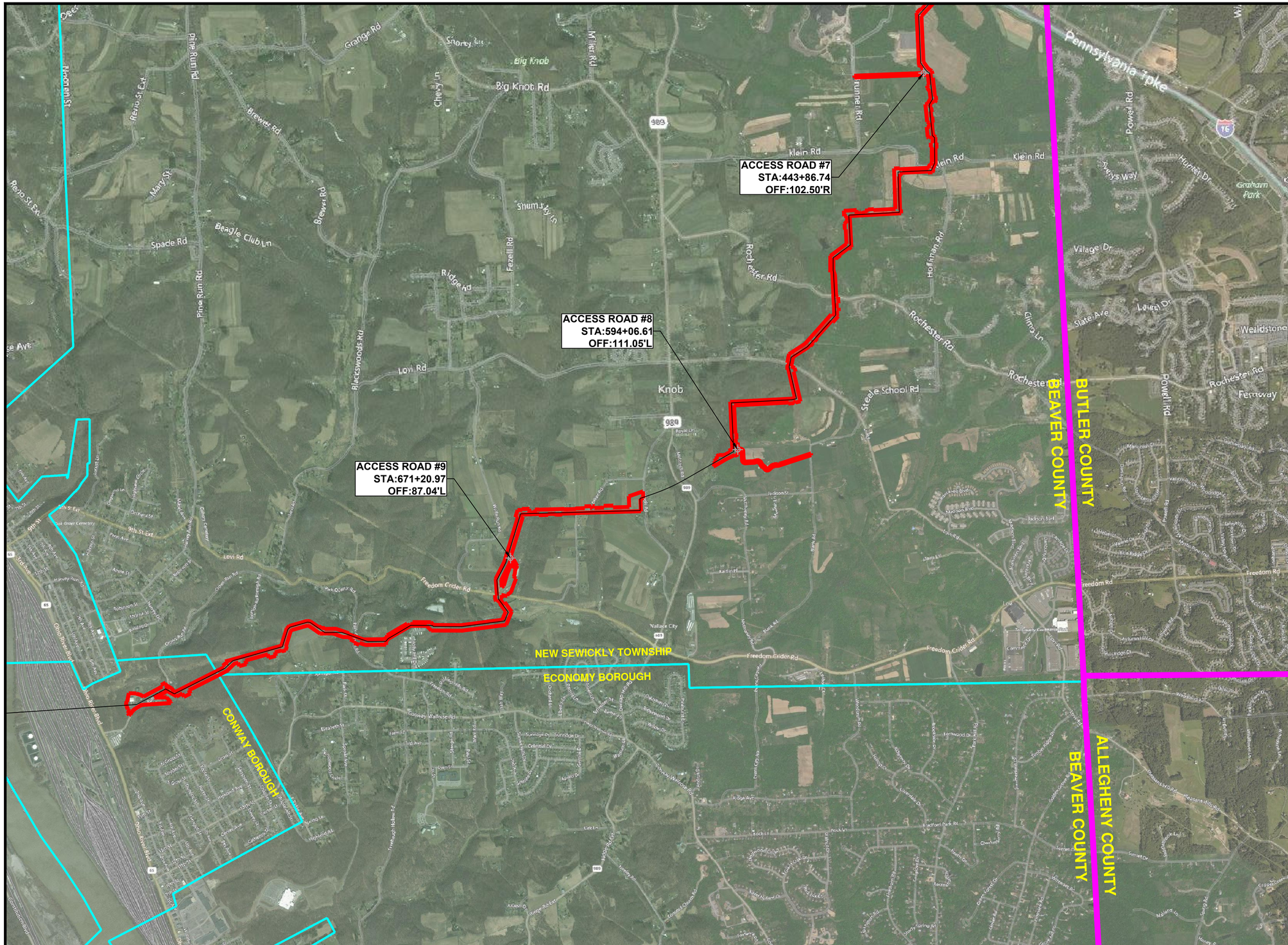


NORTH ARROW

N

KEY MAP 3

**VEGETATIVE COVER INVENTORY LEGEND:**

PERMITTED LOD REVOLUTION PIPELINE

COUNTY BOUNDARY

TOWNSHIP BOUNDARY

| | |
|---|---|
| 7 | 443+86.74 |
| 8 | 594+06.61 |
| 9 | 671+20.97 |

SCALE: 0.25 0.125 0 0.25 MILES

SCALE: 1"= 0.25 MILE

| NO. | REVISION | DATE | BY |
|---|---|---|---|
| | | | |

ENERGY TRANSFER TM

**ETC NORTHEAST PIPELINE LLC**
**6051 WALLACE ROAD EXTENSION**
**THIRD FLOOR**
**WEXFORD, PA 15090**

# *REVOLUTION PIPELINE*
## ACCESS ROAD INVENTORY

CONWAY BOROUGH
ECONOMY BOROUGH
NEW SEWICKLEY TOWNSHIP BEAVER COUNTY PENNSYLVANIA

| | |
|---|---|
| PROJECT MANAGER: | LW |
| DATE: | FEB. 2019 |
| PLAN SCALE: | 1"=0.25 MILE |
| SHEET NUMBER: | AR-03 |
| PROJECT NUMBER: | 1277 |

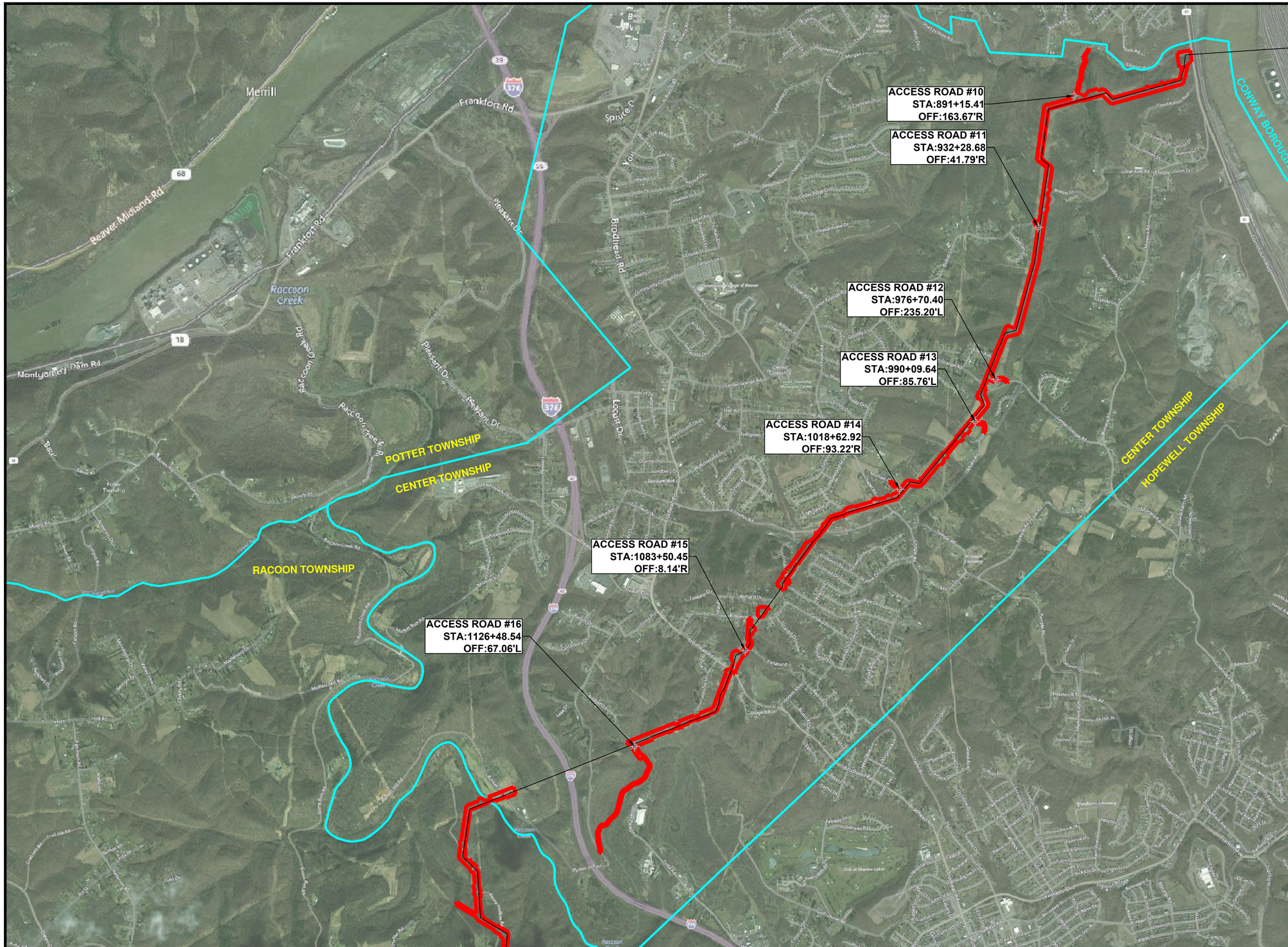


NORTH ARROW

N

KEY MAP 4

**VEGETATIVE COVER INVENTORY LEGEND:**

- PERMITTED LOD REVOLUTION PIPELINE
- COUNTY BOUNDARY
- TOWNSHIP BOUNDARY

| | |
|---|---|
| 10 | 891+15.41 |
| 11 | 932+28.68 |
| 12 | 976+70.40 |
| 13 | 990+09.64 |
| 14 | 1018+62.92 |
| 15 | 1083+50.45 |
| 16 | 1126+48.54 |

SCALE: 0.25 0.125 0 0.25 MILES

SCALE: 1"= 0.25 MILE

| NO. | REVISION | DATE | BY |
|---|---|---|---|
| | | | |

ENERGY TRANSFER TM

**ETC NORTHEAST PIPELINE LLC**
6051 WALLACE ROAD EXTENSION
THIRD FLOOR
WEXFORD, PA 15090

# *REVOLUTION PIPELINE*
## ACCESS ROAD INVENTORY

CONWAY BOROUGH
CENTER TOWNSHIP
RACCOON TOWNSHIP

BEAVER COUNTY

PENNSYLVANIA

| | |
|---|---|
| PROJECT MANAGER: | LW |
| DATE: | FEB. 2019 |
| PLAN SCALE: | 1"=0.25 MILE |
| SHEET NUMBER: | AR-04 |
| PROJECT NUMBER: | 1277 |

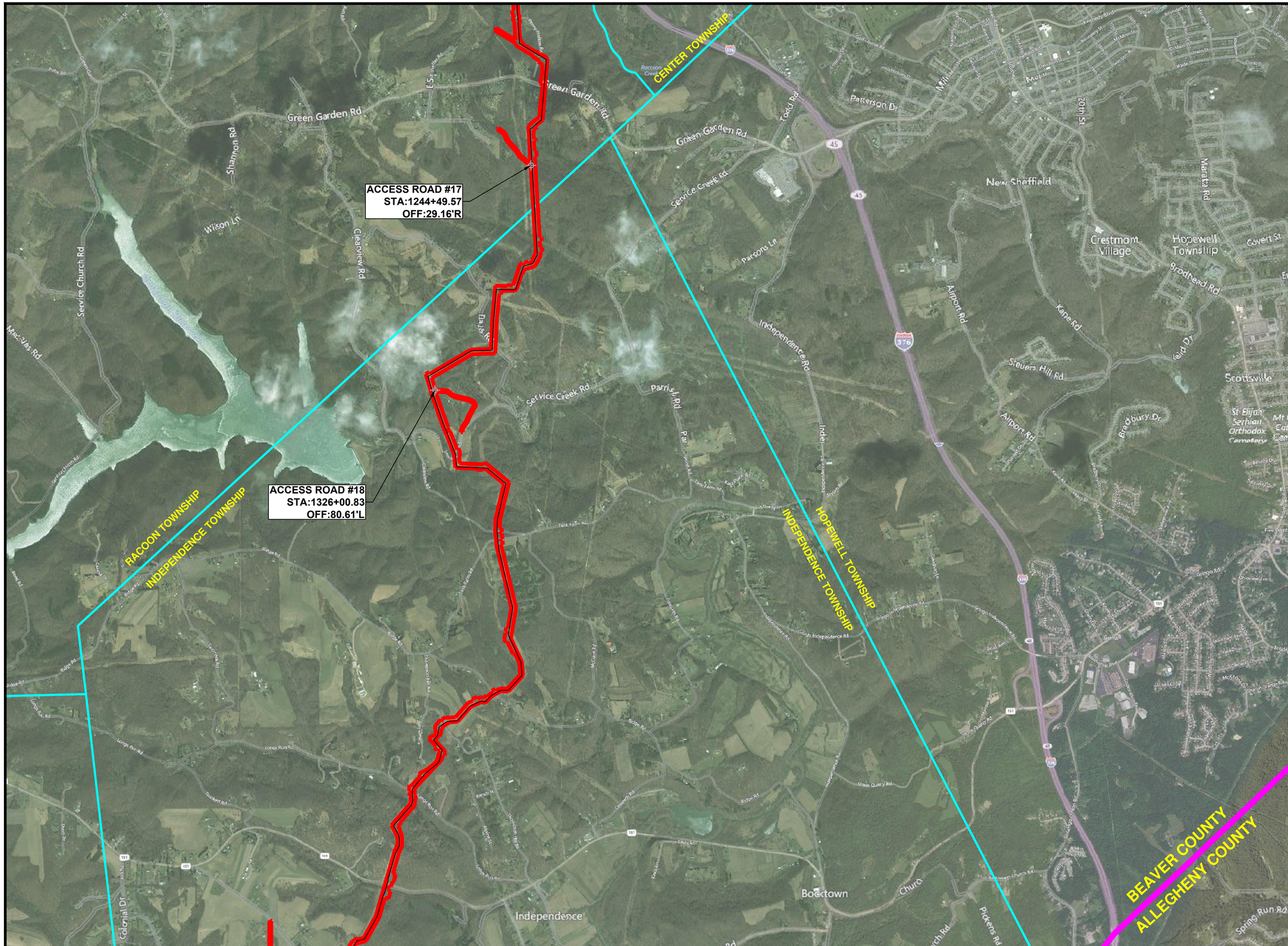


NORTH ARROW

N

KEY MAP 5

**VEGETATIVE COVER INVENTORY LEGEND:**

PERMITTED LOD REVOLUTION PIPELINE

COUNTY BOUNDARY

TOWNSHIP BOUNDARY

| | |
|---|---|
| 17 | 1244+49.57 |
| 18 | 1326+00.83 |

SCALE: 0.25 0.125 0 0.25 MILES

SCALE: 1" = 0.25 MILE

| NO. | REVISION | DATE | BY |
|---|---|---|---|
| | | | |

ENERGY TRANSFER

**ETC NORTHEAST PIPELINE LLC**
**6051 WALLACE ROAD EXTENSION**
**THIRD FLOOR**
**WEXFORD, PA 15090**

# *REVOLUTION PIPELINE*
## ACCESS ROAD INVENTORY

INDEPENDENCE TOWNSHIP
RACCOON TOWNSHIP
BEAVER COUNTY
PENNSYLVANIA

| | |
|---|---|
| PROJECT MANAGER: | LW |
| DATE: | FEB. 2019 |
| PLAN SCALE: | 1"=0.25 MILE |
| SHEET NUMBER: | AR-05 |
| PROJECT NUMBER: | 1277 |

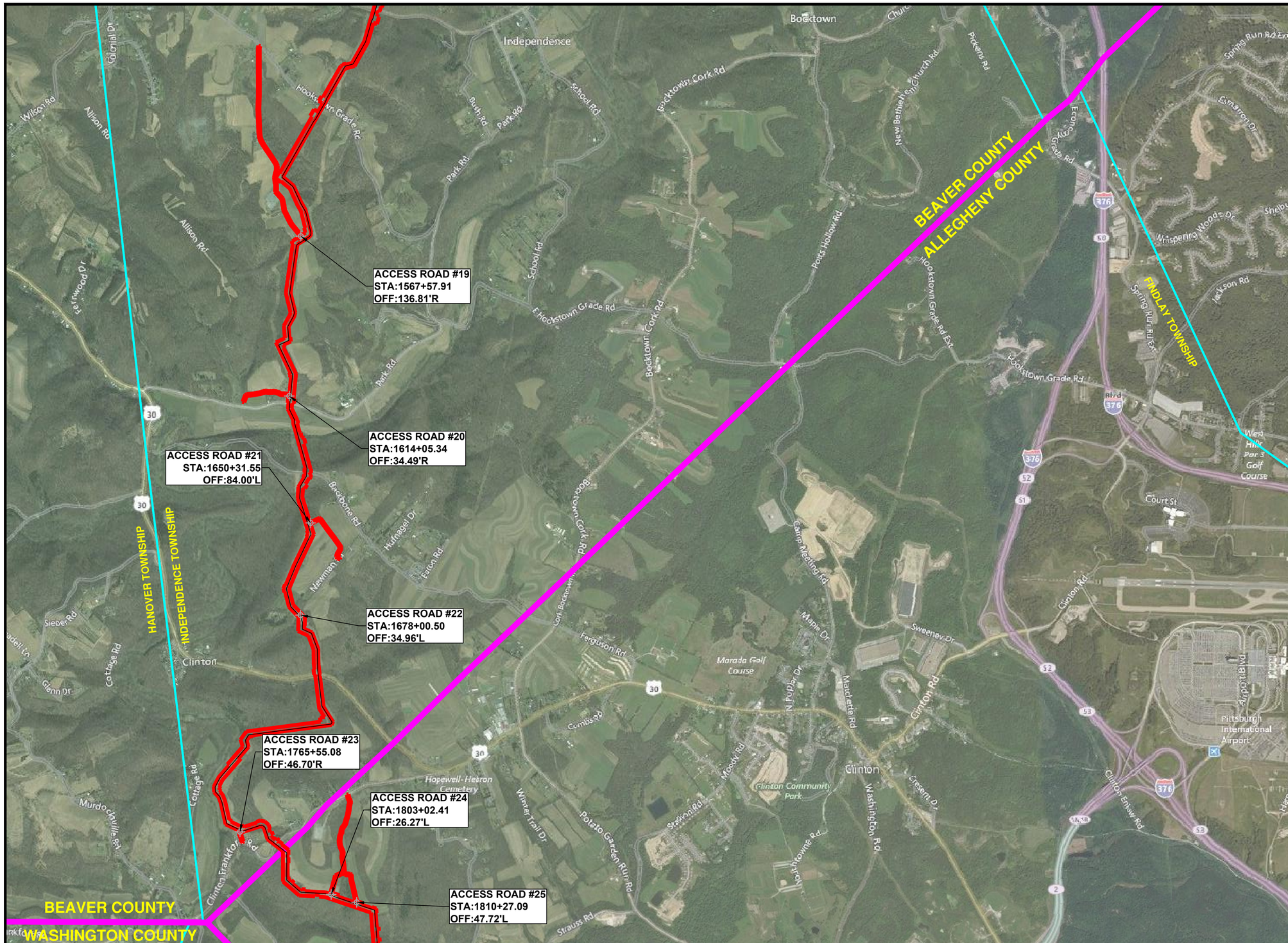


NORTH ARROW

N

KEY MAP 6

**VEGETATIVE COVER INVENTORY LEGEND:**

PERMITTED LOD REVOLUTION PIPELINE

COUNTY BOUNDARY

TOWNSHIP BOUNDARY

| | |
|---|---|
| 19 | 1567+57.91 |
| 20 | 1614+05.34 |
| 21 | 1650+31.55 |
| 22 | 1677+50.96 |
| 23 | 1765+55.08 |
| 24 | 1803+02.41 |
| 25 | 1810+27.09 |

SCALE: 0.25 0.125 0 0.25 MILES

SCALE: 1"= 0.25 MILE

| NO. | REVISION | DATE | BY |
|---|---|---|---|
| | | | |

ENERGY TRANSFER TM

**ETC NORTHEAST PIPELINE LLC**
6051 WALLACE ROAD EXTENSION
THIRD FLOOR
WEXFORD, PA 15090

# *REVOLUTION PIPELINE*
## ACCESS ROAD INVENTORY

INDEPENDENCE TOWNSHIP
FINDLAY TOWNSHIP

BEAVER COUNTY
ALLEGHENY COUNTY

PENNSYLVANIA

| | |
|---|---|
| PROJECT MANAGER: | LW |
| DATE: | FEB. 2019 |
| PLAN SCALE: | 1"=0.25 MILE |
| SHEET NUMBER: | AR-06 |
| PROJECT NUMBER: | 1277 |

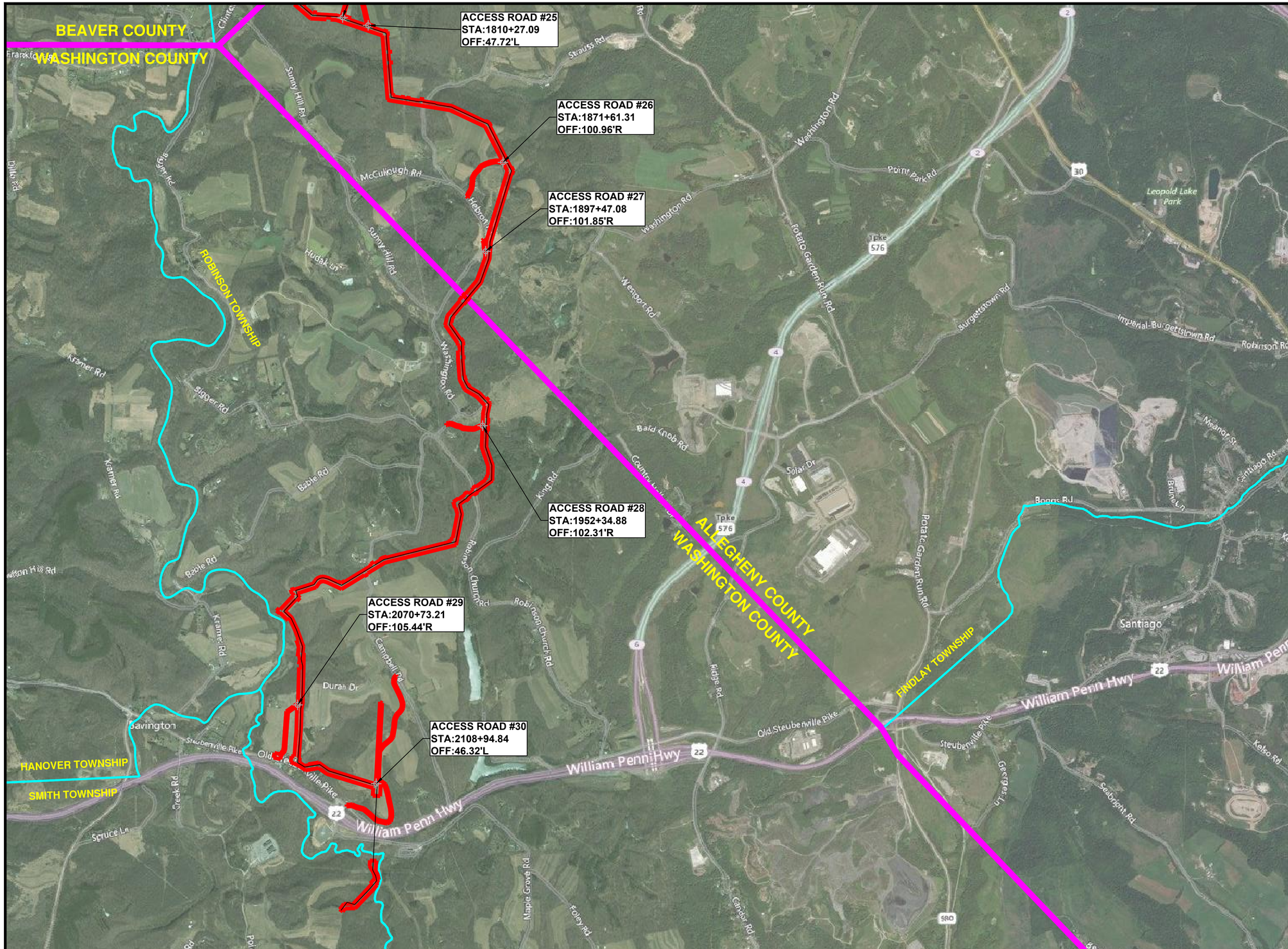


NORTH ARROW

N

KEY MAP 7

**VEGETATIVE COVER INVENTORY LEGEND:**

- PERMITTED LOD REVOLUTION PIPELINE
- COUNTY BOUNDARY
- TOWNSHIP BOUNDARY

| | |
|---|---|
| 25 | 1810+27.09 |
| 26 | 1871+61.31 |
| 27 | 1897+47.08 |
| 28 | 1952+34.88 |
| 29 | 2070+52.36 |
| 30 | 2108.94.84 |

SCALE: 0.25 0.125 0 0.25 MILES

SCALE: 1"= 0.25 MILE

| NO. | REVISION | DATE | BY |
|---|---|---|---|
| | | | |

ENERGY TRANSFER TM

**ETC NORTHEAST PIPELINE LLC**
6051 WALLACE ROAD EXTENSION
THIRD FLOOR
WEXFORD, PA 15090

# *REVOLUTION PIPELINE*
## ACCESS ROAD INVENTORY

HANOVER TOWNSHIP
ROBSINSON TOWNSHIP
SMITH TOWNSHIP FINDLAY TOWNSHIP WASHINGTON COUNTY ALLEGHENY COUNTY PENNSYLVANIA

| | |
|---|---|
| PROJECT MANAGER: | LW |
| DATE: | FEB. 2019 |
| PLAN SCALE: | 1"=0.25 MILE |
| SHEET NUMBER: | AR-07 |
| PROJECT NUMBER: | 1277 |