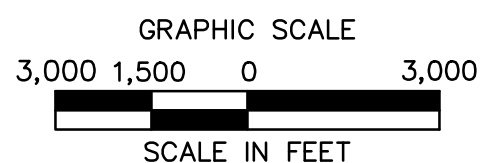






USGS MOUNT CARMEL, SHAMOKIN, TREMONT, AND VALLEY VIEW QUADRANGLES



**LEGEND**

-  TOWNSHIP LINE
-  COUNTY LINE
-  PROPOSED 42" CENTRAL PENN LINE SOUTH
-  EXISTING LEIDY/ TGPL PIPELINE



PENNSYLVANIA ACT 287 (1974) AS AMENDED BY PENNSYLVANIA ACT 199 (2004) REQUIRES NO LESS THAN THREE (3) WORKING DAYS AND NO MORE THAN (10) WORKING DAYS NOTICE TO UTILITIES BEFORE YOU EXCAVATE, DRILL, BLAST OR DEMOLISH.



SUZANNE KING REG. NO. PE 082757  
 ARCHITECTURE  
 ENGINEERING  
 ENVIRONMENTAL  
 LAND SURVEYING

REVISIONS				W.D.	CHK.	APP.
NO.	DATE	BY	DESCRIPTION			
0	OCT. 2016	BL	PADEP TECHNICAL DEFICIENCY RESPONSE #1	1161503	DAK	SMK

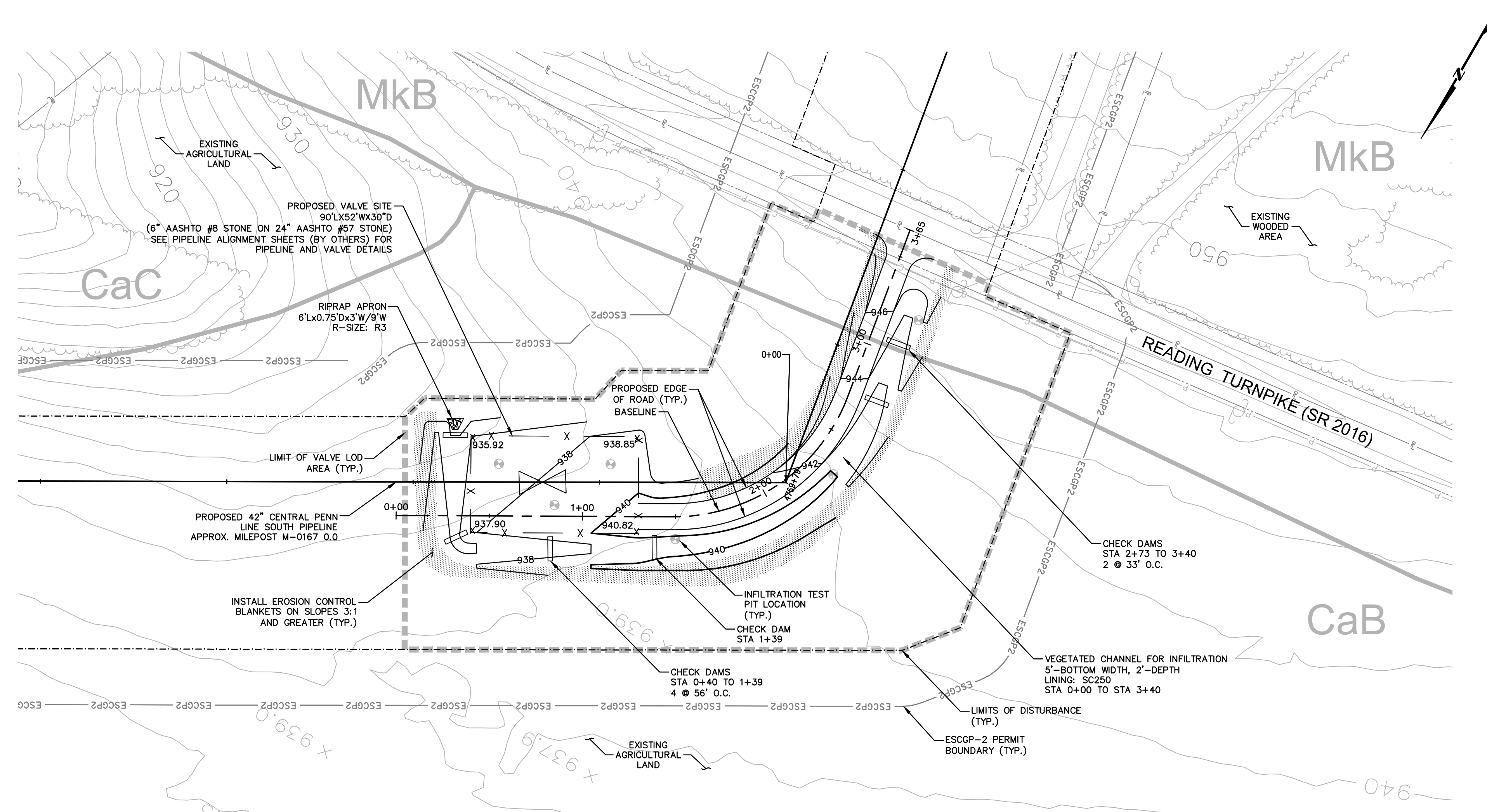
TRANSCONTINENTAL GAS PIPE LINE COMPANY, LLC  
 ATLANTIC SUNRISE PROJECT- PROPOSED 42" CENTRAL PENN LINE SOUTH  
 POST CONSTRUCTION STORMWATER MANAGEMENT PLAN  
 ACCESS ROADS  
 NORTHUMBERLAND COUNTY, PENNSYLVANIA  
 LOCATION MAP & ACCESS ROAD INDEX

**Williams**  
GAS PIPELINE

DRAWN BY: OLC/MS	DATE: 4/2015	ISSUED FOR BID:	SCALE:
CHECKED BY: DAK	DATE: 06/12/15	ISSUED FOR CONSTRUCTION:	REVISION: 0
APPROVED BY: SMK	DATE: 07/07/15	DRAWING NUMBER:	SHEET 2
WJ: W01161503		24-1600-70-28-A/LL113_9-AR-NO	OF 3

Drawn By & Date/Time: Norwooduser Nov 12, 2016 - 6:44pm  
 Drawing Location & Name: G:\0851\14\1404909\_DWG\020-CPLS\VAR\_CV\404909(00)\_NOR.dwg





**ESCGP-2 PERMIT TABLE**

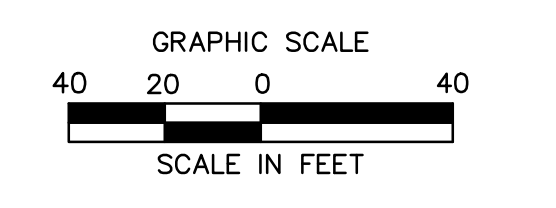
LIMIT OF DISTURBANCE:	
ACCESS ROAD	0.00 AC.
VALVE WITHIN PIPELINE ROW	1.32 AC.
TOTAL	1.32 AC.
<b>LOD AREA WITHIN FLOODWAY/FLOODPLAIN</b>	0.00 AC.
AREA OF RIPARIAN FOREST BUFFER	0.00 AC.
AREA OF MINIMUM DISTURBANCE/REDUCED GRADING	0.00 AC.
STORMWATER MANAGEMENT AREA	1.32 AC.
AREA CONTROLLED BY BMPs	0.36 AC.

**SITE SOIL TYPES**

SEE COVER SHEET FOR SOIL TYPE LIMITATIONS

**RECEIVING WATERS**

UNT TO MILLER RUN CWF, MF  
CHAPTER 303(D) IMPAIRMENT: SOURCE UNKNOWN (PATHOGENS)



SUZANNE KING REG. NO. PE 082757  
ARCHITECTURE  
ENGINEERING  
ENVIRONMENTAL  
LAND SURVEYING

REVISIONS						
NO.	DATE	BY	DESCRIPTION	W.O. NO.	CHK.	APP.
0	07/17/2015	BL	ISSUED FOR PADEP SUBMITTAL	1161503	DAK	SMK
1	12/02/2015	BL	ISSUED FOR PADEP RESUBMITTAL	1161503	DAK	SMK
2	OCT. 2016	BL	PADEP TECHNICAL DEFICIENCY RESPONSE #1	1161503	DAK	SMK

TRANSCONTINENTAL GAS PIPE LINE COMPANY, LLC  
ATLANTIC SUNRISE PROJECT- PROPOSED 42" CENTRAL PENN LINE SOUTH  
ACCESS ROADS - POST CONSTRUCTION STORMWATER MANAGEMENT PLAN  
PROPOSED PERMANENT ACCESS ROAD  
AR-CO-085.1.3 RALPHO TOWNSHIP,  
NORTHUMBERLAND COUNTY, PENNSYLVANIA

**Williams**  
GAS PIPELINE

DRAWN BY: OLC/MS	DATE: 4/2015	ISSUED FOR BID:	SCALE: 1"=40'
CHECKED BY: DAK	DATE: 06/12/15	ISSUED FOR CONSTRUCTION:	REVISION: 2
APPROVED BY: SMK	DATE: 07/07/15	DRAWING NUMBER: 24-1600-70-28-A/ LL113_9-AR-CO-085.1.3	SHEET 1 OF 1

Drawn By & Date/Time: nonocaduser Nov 13, 2016 - 3:25pm  
Drawing Location & Name: C:\DBS1\14\1404909\DWG\020-CPLS\AR\_PCSM14C4909(20N)-PAR-NO-085-1-3.dwg

NOTE:  
SEE PCSM NOTES SHEET 3 OF 3 FOR  
EXISTING AND PROPOSED FEATURES  
LEGEND