


G:\NationalFuel\Gas388597_FM100_Modernization_Project\GIS\INDEX\FM100_MOD_SITE_SPECIFIC_INDEX\FM100_Crossing_Index_11x17.mxd

PROPOSED KL PIPELINE CENTERLINE	(0) WATERBODY
PROPOSED YM58 PIPELINE CENTERLINE	CITY AREA
PROPOSED YM224 PIPELINE CENTERLINE	PARKS
MAJOR HIGHWAY	COUNTY BOUNDARY
HIGHWAY	
SHEET INDEX	

NATIONAL FUEL GAS SUPPLY CORPORATION
FM100 MODERNIZATION PROJECT
WETLAND & STREAM CROSSING INDEX
PENNSYLVANIA



ABSOLUTE SCALE:
1:190,080

REFERENCE SCALE:
1 INCH = 3 MILES



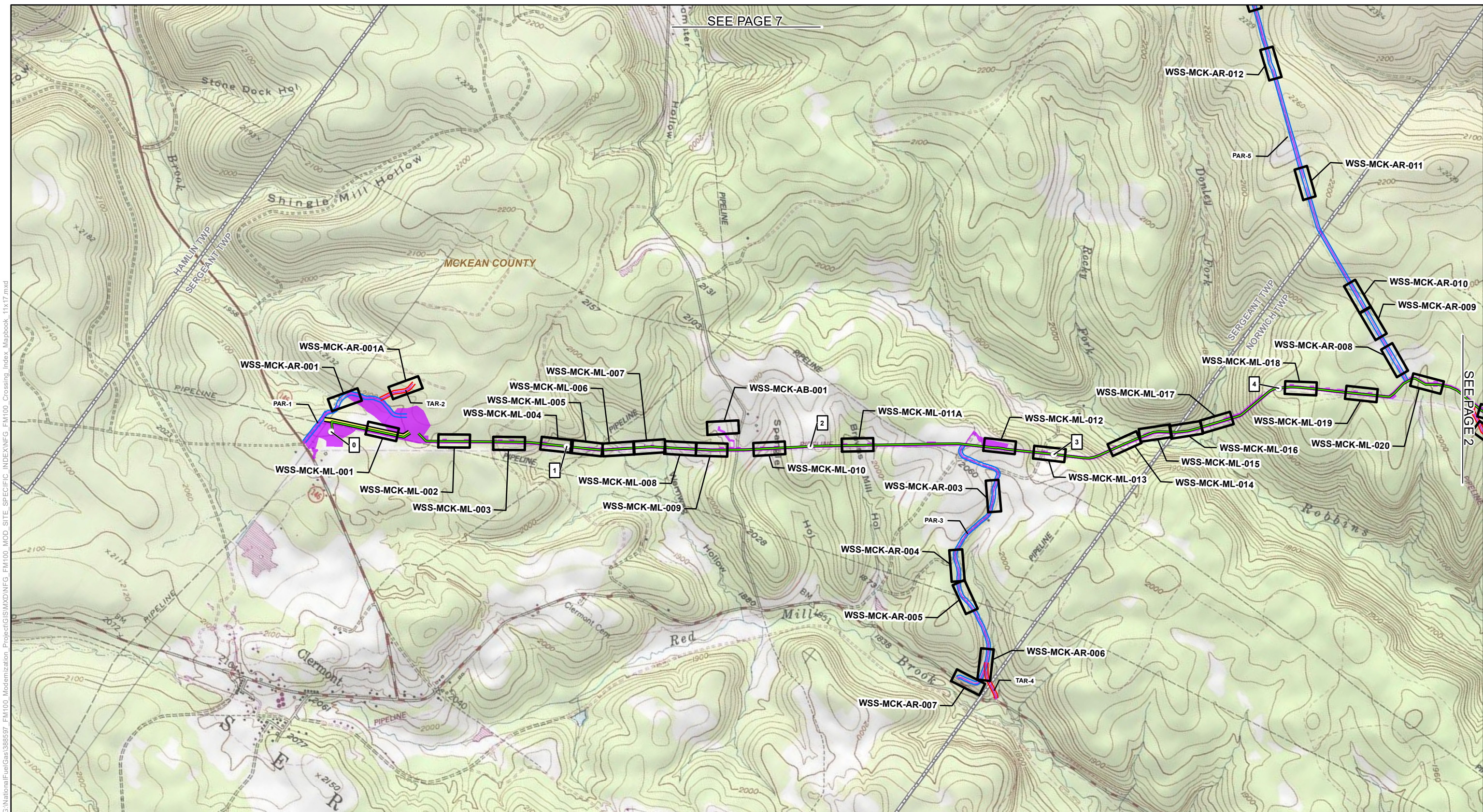
M M
 MOTT
 MACDONALD

DRAWN BY:	SNP 11/2019
CHECKED BY:	KEK 12/2020
APPROVED BY:	MDN 12/2020
REV. DATE:	12/2020
REVISION:	2
DESC:	REVISED FOR PADEP
PAGE:	INDEX

SEE PAGE 7

SEE PAGE 2

G:\NationalFuelGas\388597_FM100_Modernization\Project\GIS\MXD\NFG_FM100_MOD_SITE_SPECIFIC_INDEX\NFG_FM100_Crossing_Index_Mapbook_TTX17.mxd



- MILE POST
- PROPOSED KL PIPELINE CENTERLINE
- PROPOSED YM58 PIPELINE CENTERLINE
- PROPOSED YM224 PIPELINE CENTERLINE
- PERMANENT ACCESS ROAD CENTERLINE
- TEMPORARY ACCESS ROAD CENTERLINE
- PROPOSED LIMITS OF DISTURBANCE
- SHEET INDEX
- MUNICIPAL BOUNDARY
- COUNTY BOUNDARY

NATIONAL FUEL GAS SUPPLY CORPORATION
FM100 MODERNIZATION PROJECT
WETLAND & STREAM CROSSING INDEX
MCKEAN COUNTY, PENNSYLVANIA



ABSOLUTE SCALE:
1:24,000

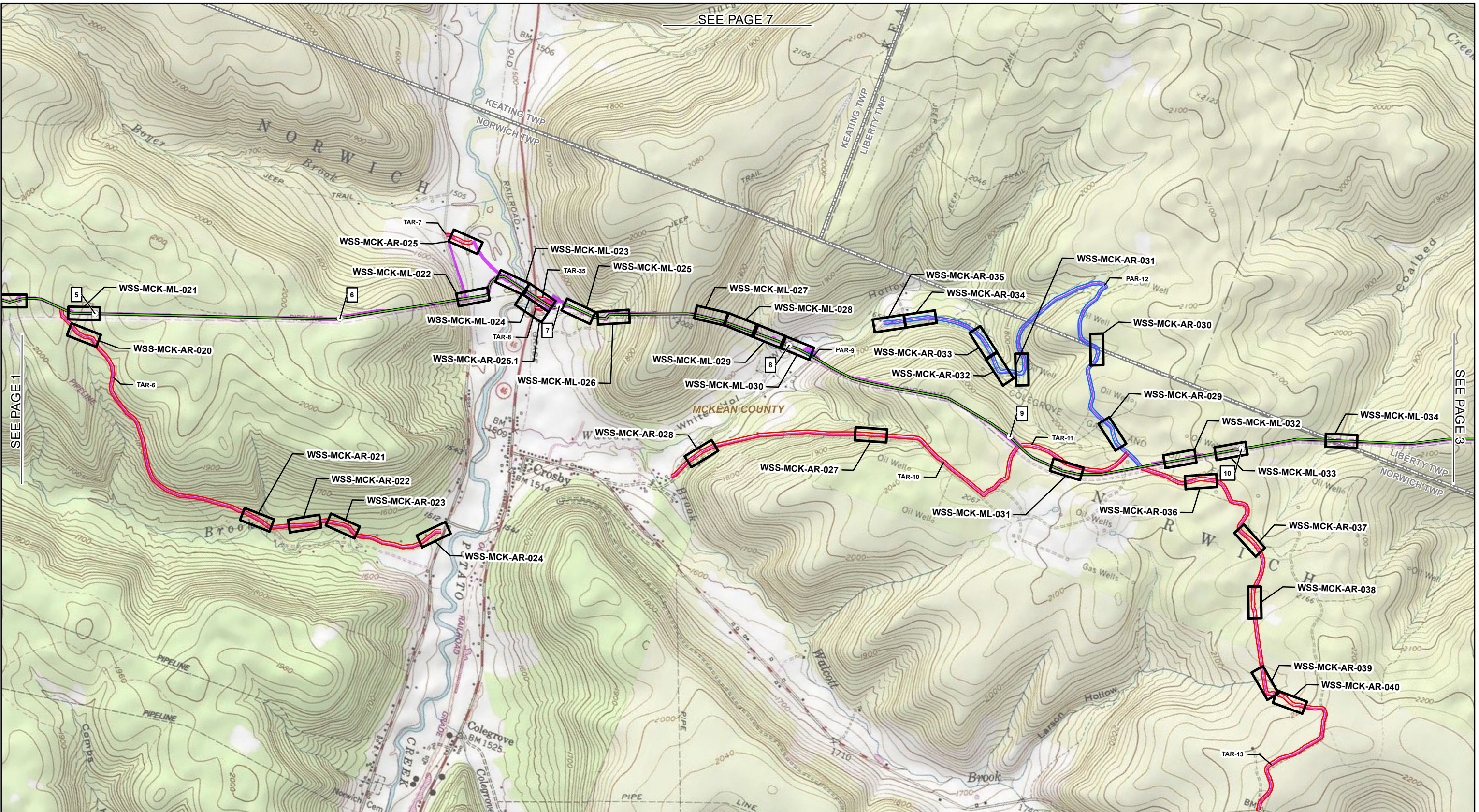
REFERENCE SCALE:
1 IN = 2,000 FT



M
MOTT
MACDONALD

DRAWN BY:	SNP 11/2019
CHECKED BY:	KEK 12/2020
APPROVED BY:	MDN 12/2020
REV. DATE:	12/2020
REVISION:	2
DESC:	REVISED FOR PADEP
PAGE:	1 OF 7

G:\NationalFuelGas\388597_FM100_Modernization\Project\GIS\MXD\NFG_FM100_MOD_SITE_SPECIFIC_INDEX\NFG_FM100_Crossing_Index_Mapbook_TTX17.mxd



SEE PAGE 1

SEE PAGE 3

	MILE POST		SHEET INDEX
	PROPOSED KL PIPELINE CENTERLINE		MUNICIPAL BOUNDARY
	PROPOSED YM58 PIPELINE CENTERLINE		COUNTY BOUNDARY
	PROPOSED YM224 PIPELINE CENTERLINE		
	PERMANENT ACCESS ROAD CENTERLINE		
	TEMPORARY ACCESS ROAD CENTERLINE		
	PROPOSED LIMITS OF DISTURBANCE		

NATIONAL FUEL GAS SUPPLY CORPORATION
FM100 MODERNIZATION PROJECT
WETLAND & STREAM CROSSING INDEX
MCKEAN COUNTY, PENNSYLVANIA

ABSOLUTE SCALE: 1:24,000
 REFERENCE SCALE: 1 IN = 2,000 FT

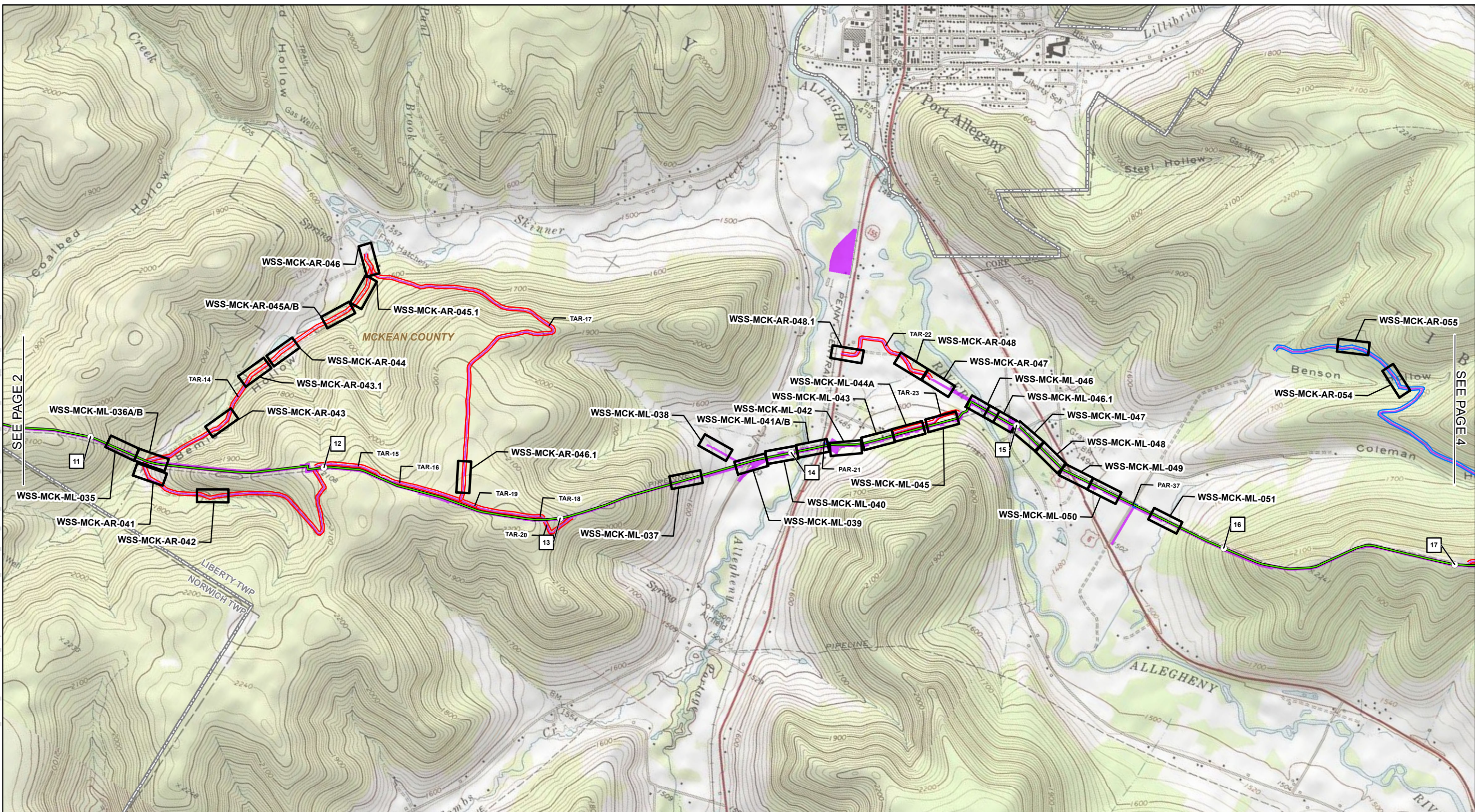
2,000 1,000 0 2,000 4,000 FEET

ABSOLUTE SCALE: 1:24,000
 REFERENCE SCALE: 1 IN = 2,000 FT

M
 MOTT
 MACDONALD

DRAWN BY:	SNP 11/2019
CHECKED BY:	KEK 12/2020
APPROVED BY:	MDN 12/2020
REV. DATE:	12/2020
REVISION:	2
DESC:	REVISED FOR PADEP
PAGE:	2 OF 7


G:\NationalFuelGas\388597_FM100_Modernization\Project\GIS\MXD\NFG_FM100_MOD_SITE_SPECIFIC_INDEX\NFG_FM100_Crossing_Index_Mapbook_11x17.mxd



	MILE POST		SHEET INDEX
	PROPOSED KL PIPELINE CENTERLINE		MUNICIPAL BOUNDARY
	PROPOSED YM58 PIPELINE CENTERLINE		COUNTY BOUNDARY
	PROPOSED YM224 PIPELINE CENTERLINE		
	PERMANENT ACCESS ROAD CENTERLINE		
	TEMPORARY ACCESS ROAD CENTERLINE		
	PROPOSED LIMITS OF DISTURBANCE		


NATIONAL FUEL GAS SUPPLY CORPORATION
FM100 MODERNIZATION PROJECT
WETLAND & STREAM CROSSING INDEX
MCKEAN COUNTY, PENNSYLVANIA

2,000 1,000 0 2,000 4,000 FEET



ABSOLUTE SCALE:
1:24,000

REFERENCE SCALE:
1 IN = 2,000 FT



M
MOTT
MACDONALD

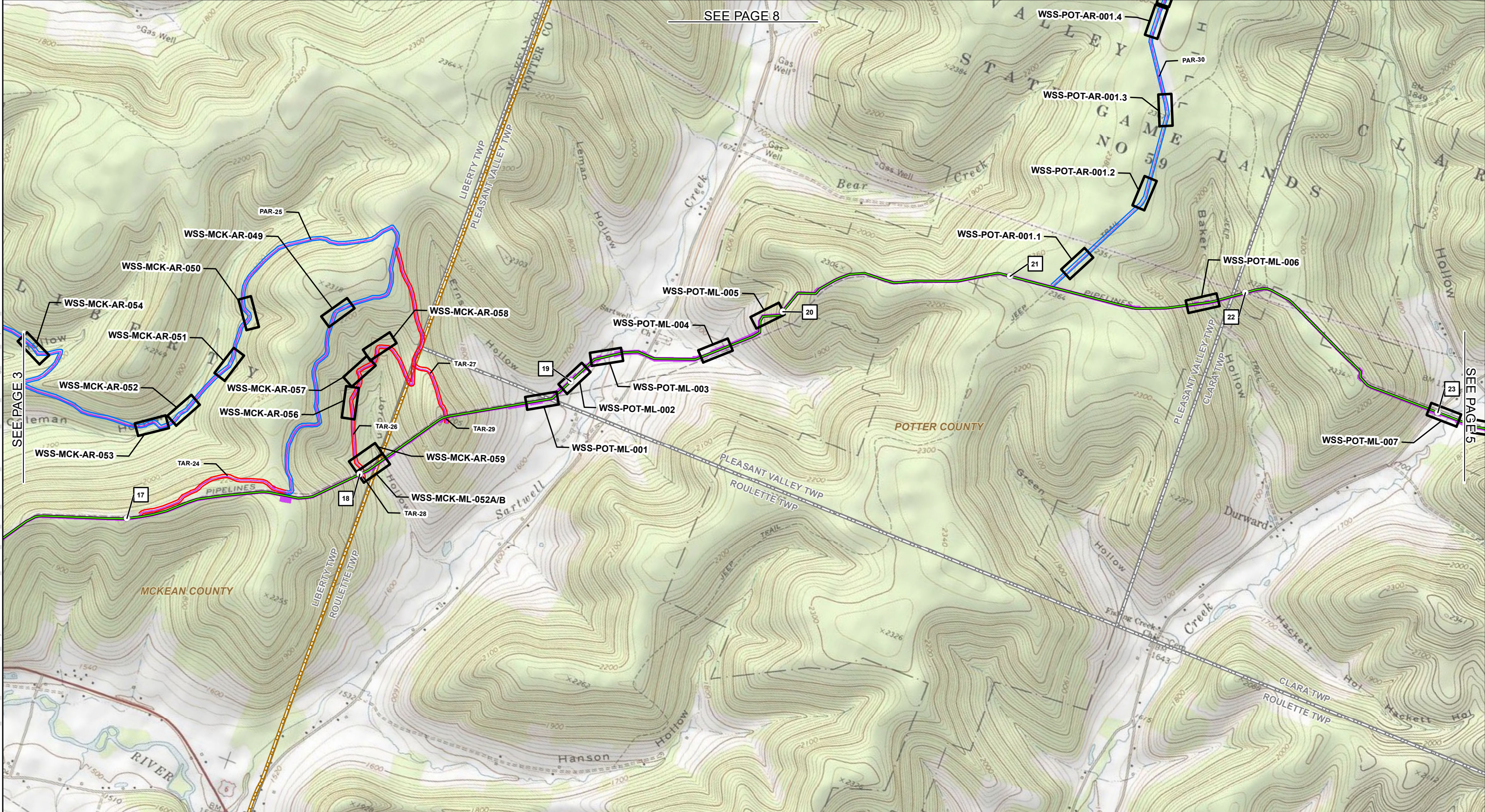
DRAWN BY:	SNP 11/2019
CHECKED BY:	KEK 12/2020
APPROVED BY:	MDN 12/2020
REV. DATE:	12/2020
REVISION:	2
DESC:	REVISED FOR PADEP
PAGE:	3 OF 7

SEE PAGE 2

SEE PAGE 4

SEE PAGE 8

G:\NationalFuelGas\388597_FM100_Modernization\Project\GIS\MXD\NFG_FM100_MOD_SITE_SPECIFIC_INDEX\NFG_FM100_Crossing_Index_Mapbook_11x17.mxd



SEE PAGE 3

SEE PAGE 5

	MILE POST		SHEET INDEX
	PROPOSED KL PIPELINE CENTERLINE		MUNICIPAL BOUNDARY
	PROPOSED YM58 PIPELINE CENTERLINE		COUNTY BOUNDARY
	PROPOSED YM224 PIPELINE CENTERLINE		
	PERMANENT ACCESS ROAD CENTERLINE		
	TEMPORARY ACCESS ROAD CENTERLINE		
	PROPOSED LIMITS OF DISTURBANCE		

NATIONAL FUEL GAS SUPPLY CORPORATION
FM100 MODERNIZATION PROJECT
WETLAND & STREAM CROSSING INDEX
MCKEAN & POTTER COUNTIES, PENNSYLVANIA

ABSOLUTE SCALE: 1:24,000
 REFERENCE SCALE: 1 IN = 2,000 FT

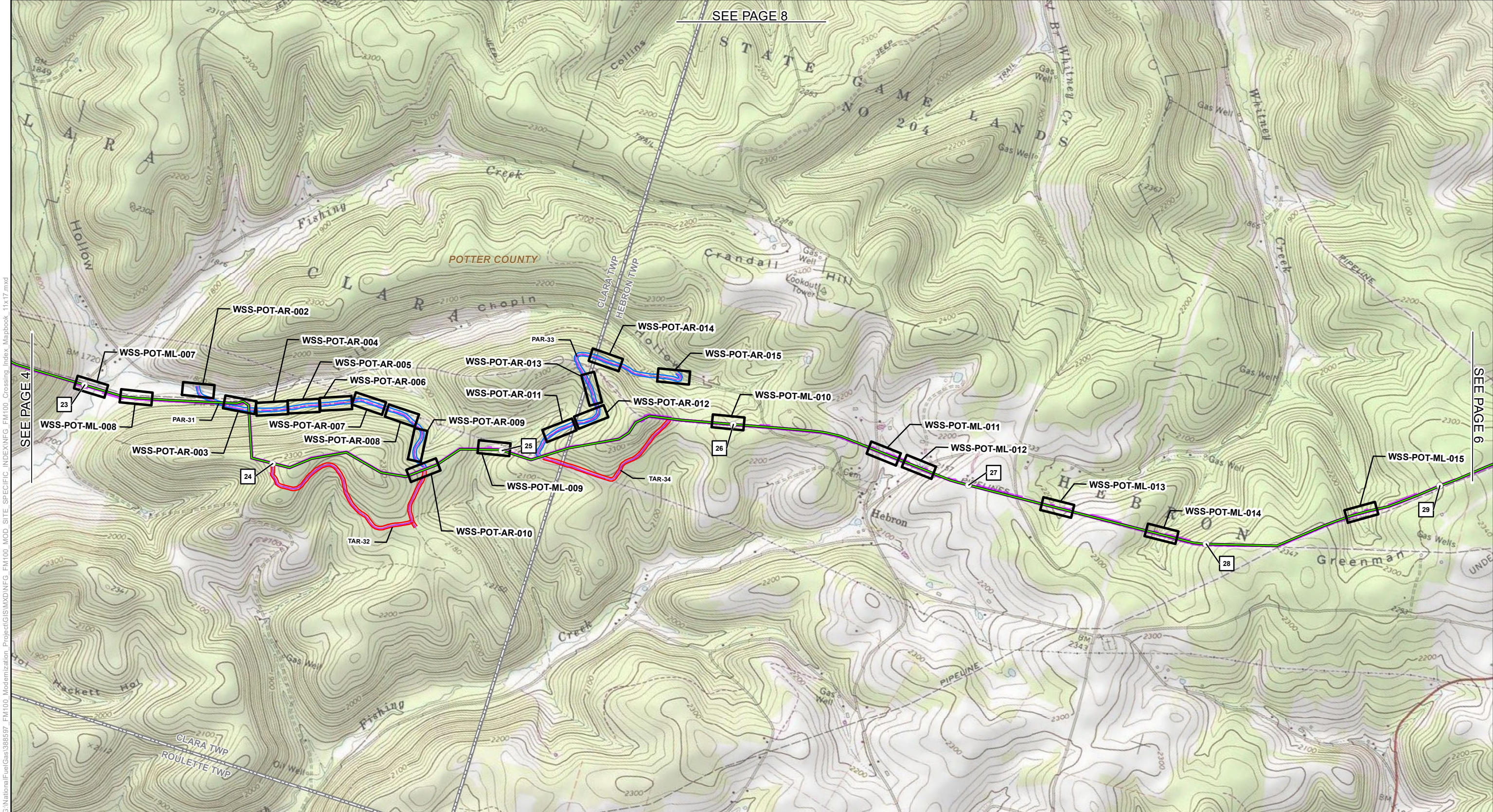
2,000 1,000 0 2,000 4,000 FEET

ABSOLUTE SCALE:
1:24,000

REFERENCE SCALE:
1 IN = 2,000 FT

M
MOTT
MACDONALD

DRAWN BY:	SNP 11/2019
CHECKED BY:	KEK 12/2020
APPROVED BY:	MDN 12/2020
REV. DATE:	12/2020
REVISION:	2
DESC:	REVISED FOR PADEP
PAGE:	4 OF 7



SEE PAGE 4

SEE PAGE 6

	MILE POST		SHEET INDEX
	PROPOSED KL PIPELINE CENTERLINE		MUNICIPAL BOUNDARY
	PROPOSED YM58 PIPELINE CENTERLINE		COUNTY BOUNDARY
	PROPOSED YM224 PIPELINE CENTERLINE		
	PERMANENT ACCESS ROAD CENTERLINE		
	TEMPORARY ACCESS ROAD CENTERLINE		
	PROPOSED LIMITS OF DISTURBANCE		

NATIONAL FUEL GAS SUPPLY CORPORATION
FM100 MODERNIZATION PROJECT
WETLAND & STREAM CROSSING INDEX
POTTER COUNTY, PENNSYLVANIA



ABSOLUTE SCALE:
1:24,000

REFERENCE SCALE:
1 IN = 2,000 FT

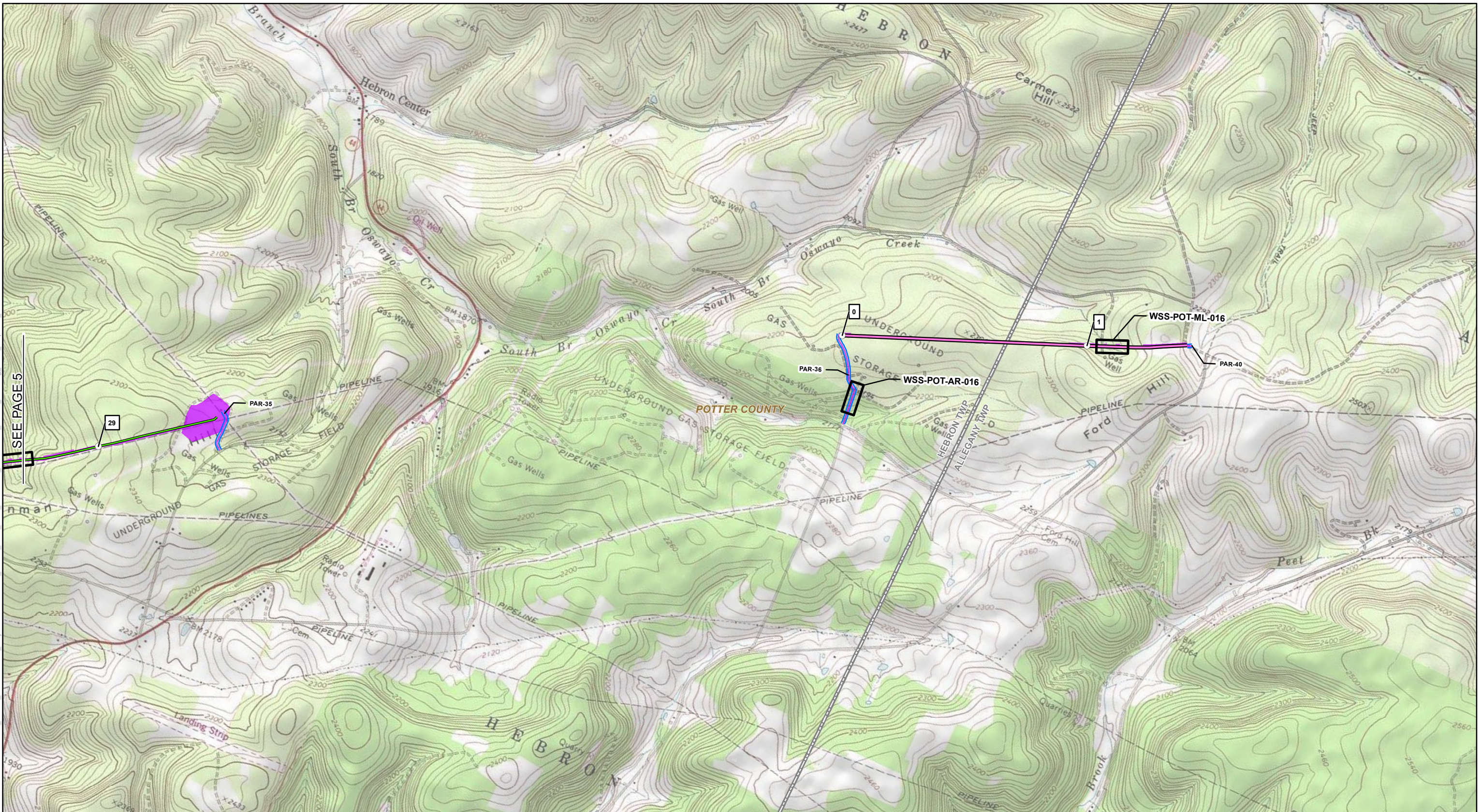


M
MOTT
MACDONALD

DRAWN BY:	SNP 11/2019
CHECKED BY:	KEK 12/2020
APPROVED BY:	MDN 12/2020
REV. DATE:	12/2020
REVISION:	2
DESC:	REVISED FOR PADEP
PAGE:	5 OF 7

G:\NationalFuelGas\388597_FM100_Modernization\Project\GIS\MXD\NFG_FM100_MOD_SITE_SPECIFIC_INDEX\NFG_FM100_Crossing_Index_Mapbook_11x17.mxd

G:\NationalFuelGas\388597_FM100_Modernization\Project\GIS\MXD\NFG_FM100_MOD_SITE_SPECIFIC_INDEX\NFG_FM100_Crossing_Index_Mapbook_11x17.mxd



MILE POST	SHEET INDEX
PROPOSED KL PIPELINE CENTERLINE	MUNICIPAL BOUNDARY
PROPOSED YM58 PIPELINE CENTERLINE	COUNTY BOUNDARY
PROPOSED YM224 PIPELINE CENTERLINE	
PERMANENT ACCESS ROAD CENTERLINE	
TEMPORARY ACCESS ROAD CENTERLINE	
PROPOSED LIMITS OF DISTURBANCE	

NATIONAL FUEL GAS SUPPLY CORPORATION
FM100 MODERNIZATION PROJECT
WETLAND & STREAM CROSSING INDEX
POTTER COUNTY, PENNSYLVANIA

2,000 1,000 0 2,000 4,000 FEET

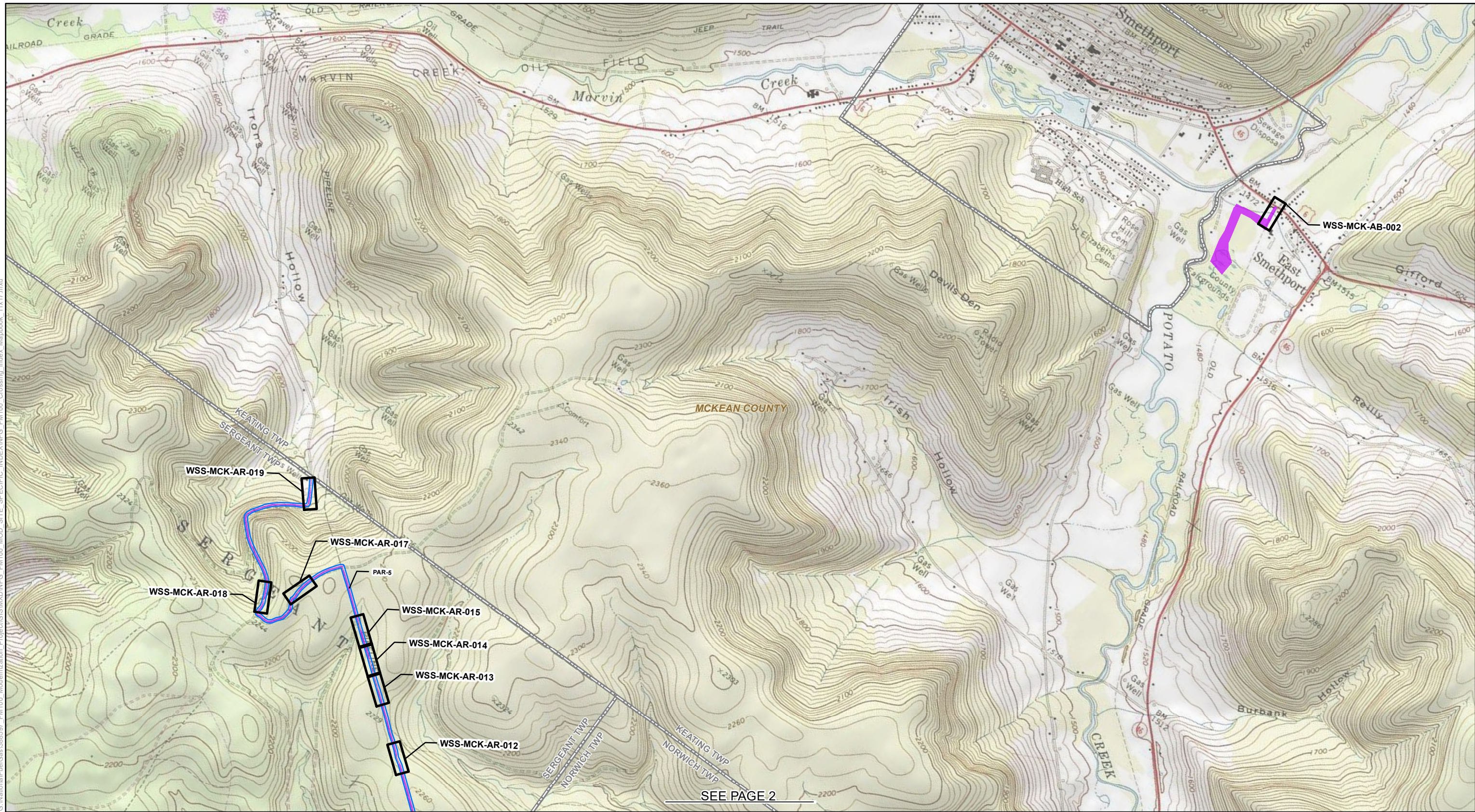
ABSOLUTE SCALE:
1:24,000

REFERENCE SCALE:
1 IN = 2,000 FT

M
MOTT
MACDONALD

DRAWN BY:	SNP 11/2019
CHECKED BY:	KEK 12/2020
APPROVED BY:	MDN 12/2020
REV. DATE:	12/2020
REVISION:	2
DESC:	REVISED FOR PADEP
PAGE:	6 OF 7


G:\NationalFuelGas\388597_FM100_Modernization\Project\GIS\MXD\NFG_FM100_MOD_SITE_SPECIFIC_INDEX\NFG_FM100_Crossing_Index_Mapbook_11x17.mxd



SEE PAGE 2

- MILE POST
- PROPOSED KL PIPELINE CENTERLINE
- PROPOSED YM58 PIPELINE CENTERLINE
- PROPOSED YM224 PIPELINE CENTERLINE
- PERMANENT ACCESS ROAD CENTERLINE
- TEMPORARY ACCESS ROAD CENTERLINE
- PROPOSED LIMITS OF DISTURBANCE
- SHEET INDEX
- MUNICIPAL BOUNDARY
- COUNTY BOUNDARY

NATIONAL FUEL GAS SUPPLY CORPORATION
FM100 MODERNIZATION PROJECT
WETLAND & STREAM CROSSING INDEX
MCKEAN COUNTY, PENNSYLVANIA



ABSOLUTE SCALE:
1:24,000

REFERENCE SCALE:
1 IN = 2,000 FT



M
MOTT
MACDONALD

DRAWN BY:	SNP 11/2019
CHECKED BY:	KEK 12/2020
APPROVED BY:	MDN 12/2020
REV. DATE:	12/2020
REVISION:	2
DESC:	REVISED FOR PADEP
PAGE:	7 OF 7

G:\NationalFuelGas\388597_FM100_Modernization\Project\GIS\MXD\NFG_FM100_MOD_SITE_SPECIFIC_INDEX\NFG_FM100_Crossing_Index_Mapbook_11x17.mxd



	MILE POST		SHEET INDEX
	PROPOSED KL PIPELINE CENTERLINE		MUNICIPAL BOUNDARY
	PROPOSED YM58 PIPELINE CENTERLINE		COUNTY BOUNDARY
	PROPOSED YM224 PIPELINE CENTERLINE		
	PERMANENT ACCESS ROAD CENTERLINE		
	TEMPORARY ACCESS ROAD CENTERLINE		
	PROPOSED LIMITS OF DISTURBANCE		

NATIONAL FUEL GAS SUPPLY CORPORATION
FM100 MODERNIZATION PROJECT
WETLAND & STREAM CROSSING INDEX
POTTER COUNTY, PENNSYLVANIA

SEE PAGE 4

2,000 1,000 0 2,000 4,000 FEET

ABSOLUTE SCALE:
1:24,000

REFERENCE SCALE:
1 IN = 2,000 FT

M
MOTT
MACDONALD

DRAWN BY:	SNP 11/2019
CHECKED BY:	KEK 12/2020
APPROVED BY:	MDN 12/2020
REV. DATE:	12/2020
REVISION:	2
DESC:	REVISED FOR PADEP
PAGE:	8 OF 7