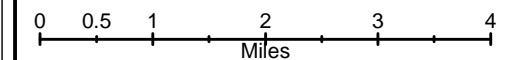
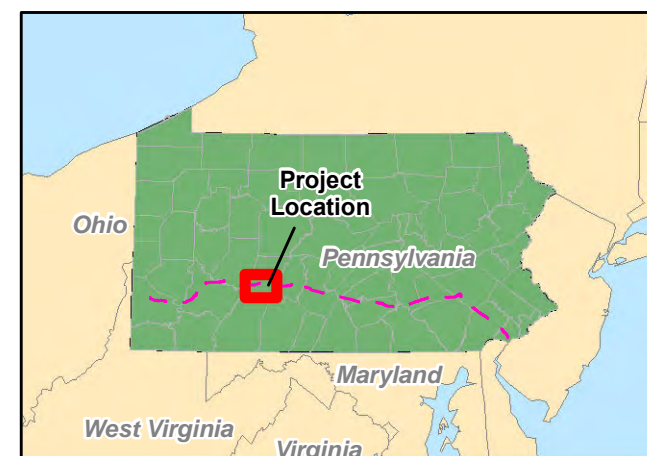


Legend

- PPP 1
- PPP 2
- Township Line
- Sheet Boundary
- Roads
- County Boundary

Mapset Legend

- | | | |
|---|--|---|
| Sheet Boundary | Stations | Pond |
| Roads | Ephemeral Stream | PEM Wetland |
| --- PPP 1 | Intermittent Stream | PFO Wetland |
| --- PPP 2 | Perennial Stream | PSS Wetland |
| 8" Centerline | Ch. 105 Floodways | |
| 8" Pipeline Maintenance Corridor | Waived Ch. 105 Floodways | |
| PPP LOD | Ch. 106 Floodplain Fringe | |




1 inch = 9,000 feet

ME1 8" and 12" Overlap with the Proposed Pennsylvania Pipeline Cambria County, PA. Sheet 1 of 1

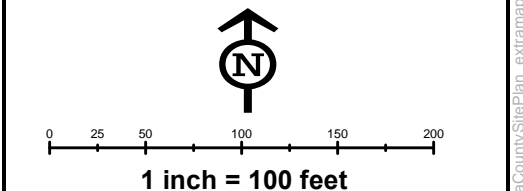
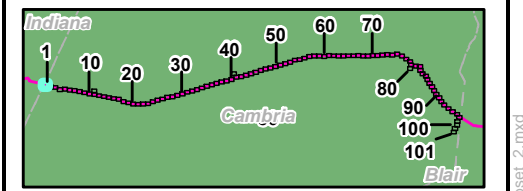
Prepared By: TETRA TECH	Date: 11/2016
-----------------------------------	-------------------------

Base Map: ESRI ArcGIS Online, Roads from NRCS Geospatial Data Giveaway, 100-Year Floodplain from FEMA National Flood Hazard Layer, downloaded 09/2016.
Coordinate System: NAD 83 Stateplane, PA South, Feet

G:\GIS_files\PPP\GIS\MapDocs\CountyPermits\CambriaCountyOverlap\SheetKey_2.mxd



- Legend**
- PPP 1
 - PPP 2
 - PPP LOD
 - - - 8" Centerline
 - ▨ 8" Pipeline Maintenance Corridor
 - Stations
 - ~ Ephemeral Stream
 - ⋯ Intermittent Stream
 - ~ Perennial Stream
 - ▨ Pond
 - ▨ PEM Wetland
 - ▨ PFO Wetland
 - ▨ PSS Wetland
 - ▨ Ch. 105 Floodways
 - ▨ Waived Ch. 105 Floodways
 - ▨ Ch. 106 Floodplain Fringe
 - Roads
 - - - Sheet Boundary




**ME1 8" and 12" Overlap with the
Proposed Pennsylvania Pipeline
Cambria County, PA.
1 of 101**

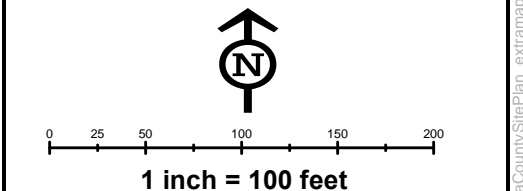
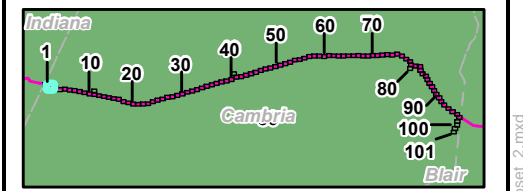
Prepared By: 	Date: 11/2016
--	-------------------------

Base Map: ESRI ArcGIS Online, Roads from NRCS Geospatial Data Giveaway, 100-Year Floodplain from FEMA National Flood Hazard Layer, downloaded 09/2016.
Coordinate System: NAD 83 Stateplane, PA South, Feet

G:\GIS\files\PPP\GIS\W\AD\CountyPermitist\CambriaCounty\SitePlan_extramapsheet_2.mxd



- Legend**
- PPP 1
 - PPP 2
 - PPP LOD
 - 8" Centerline
 - ▨ 8" Pipeline Maintenance Corridor
 - Stations
 - ~ Ephemeral Stream
 - ~ Intermittent Stream
 - ~ Perennial Stream
 - Pond
 - ▨ PEM Wetland
 - ▨ PFO Wetland
 - ▨ PSS Wetland
 - Ch. 105 Floodways
 - Waived Ch. 105 Floodways
 - Ch. 106 Floodplain Fringe
 - Roads
 - Sheet Boundary

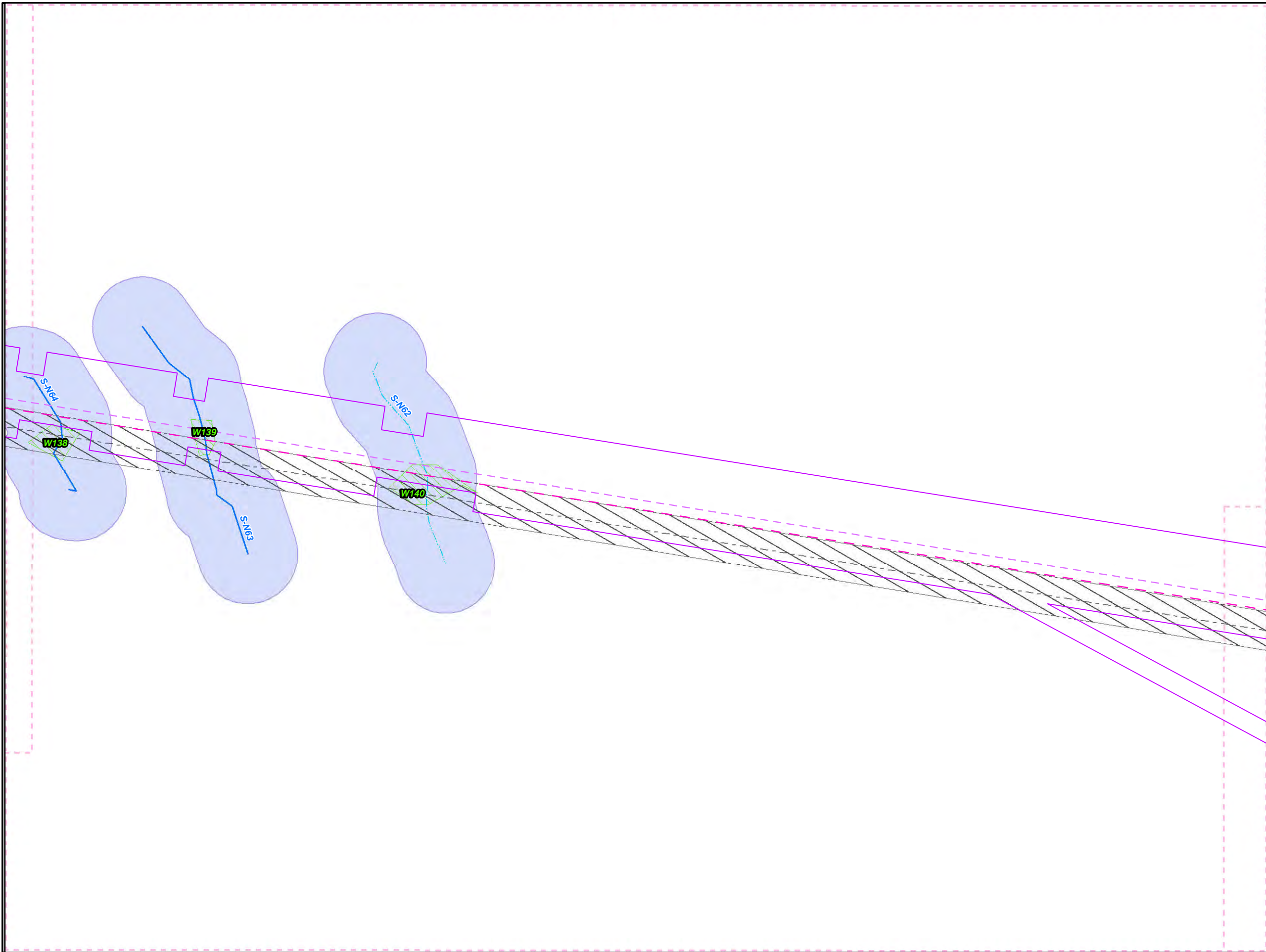


ME1 8" and 12" Overlap with the Proposed Pennsylvania Pipeline Cambria County, PA.
 2 of 101

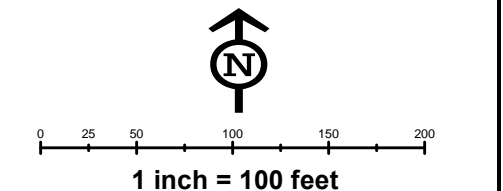
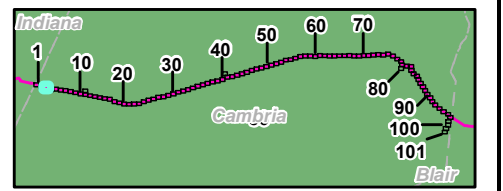
Prepared By: 	Date: 11/2016
--	-------------------------

Base Map: ESRI ArcGIS Online, Roads from NRCS Geospatial Data Giveaway, 100-Year Floodplain from FEMA National Flood Hazard Layer, downloaded 09/2016.
 Coordinate System: NAD 83 Stateplane, PA South, Feet

G:\GIS\files\PPP\GIS\MXD\CountyPermitist\CambriaCountySitePlan_extramapset_2.mxd



- Legend**
- PPP 1
 - PPP 2
 - PPP LOD
 - 8" Centerline
 - ▨ 8" Pipeline Maintenance Corridor
 - Stations
 - ~ Ephemeral Stream
 - ~ Intermittent Stream
 - ~ Perennial Stream
 - Pond
 - ◊ PEM Wetland
 - ◊ PFO Wetland
 - ◊ PSS Wetland
 - Ch. 105 Floodways
 - Waived Ch. 105 Floodways
 - Ch. 106 Floodplain Fringe
 - Roads
 - - - Sheet Boundary

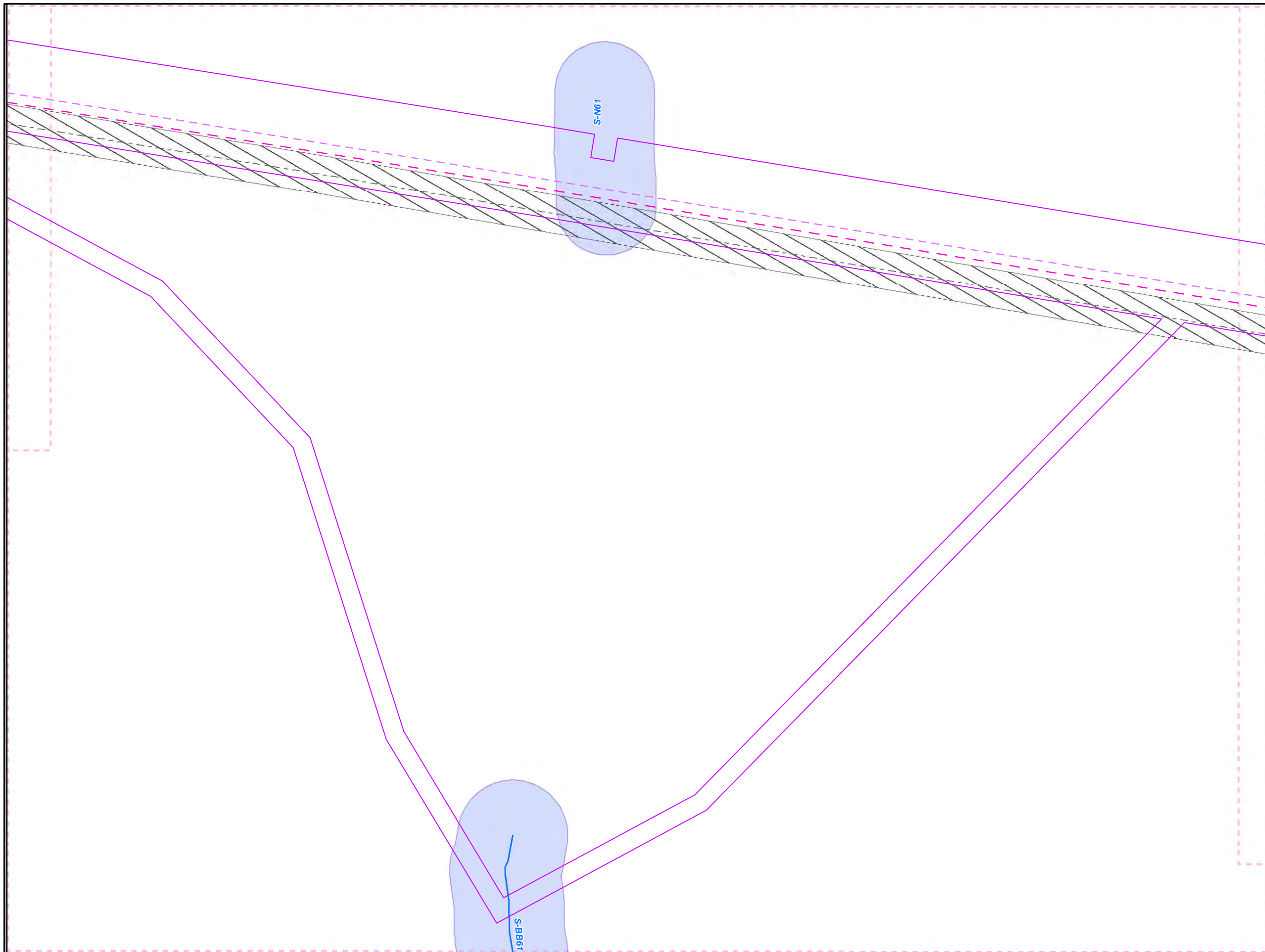


**ME1 8" and 12" Overlap with the
Proposed Pennsylvania Pipeline
Cambria County, PA.
3 of 101**

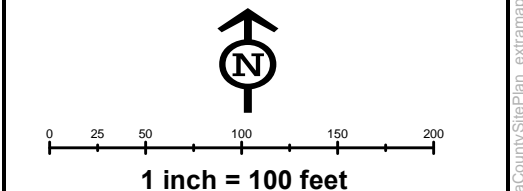
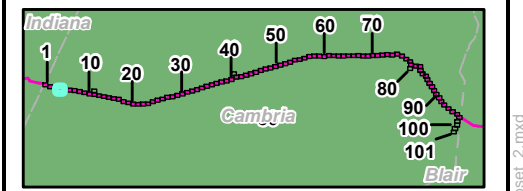
Prepared By: 	Date: 11/2016
-------------------------	--------------------------------

Base Map: ESRI ArcGIS Online, Roads from NRCS Geospatial Data Giveaway, 100-Year Floodplain from FEMA National Flood Hazard Layer, downloaded 09/2016.
Coordinate System: NAD 83 Stateplane, PA South, Feet

G:\GIS\files\PPP\GIS\Map\CountyPermitist\CambriaCounty\SitePlan_extramapset_2.mxd



- Legend**
- PPP 1
 - PPP 2
 - PPP LOD
 - 8" Centerline
 - ▨ 8" Pipeline Maintenance Corridor
 - Stations
 - ~ Ephemeral Stream
 - ~ Intermittent Stream
 - ~ Perennial Stream
 - ▭ Pond
 - ▭ PEM Wetland
 - ▭ PFO Wetland
 - ▭ PSS Wetland
 - ▭ Ch. 105 Floodways
 - ▭ Waived Ch. 105 Floodways
 - ▭ Ch. 106 Floodplain Fringe
 - Roads
 - - - Sheet Boundary

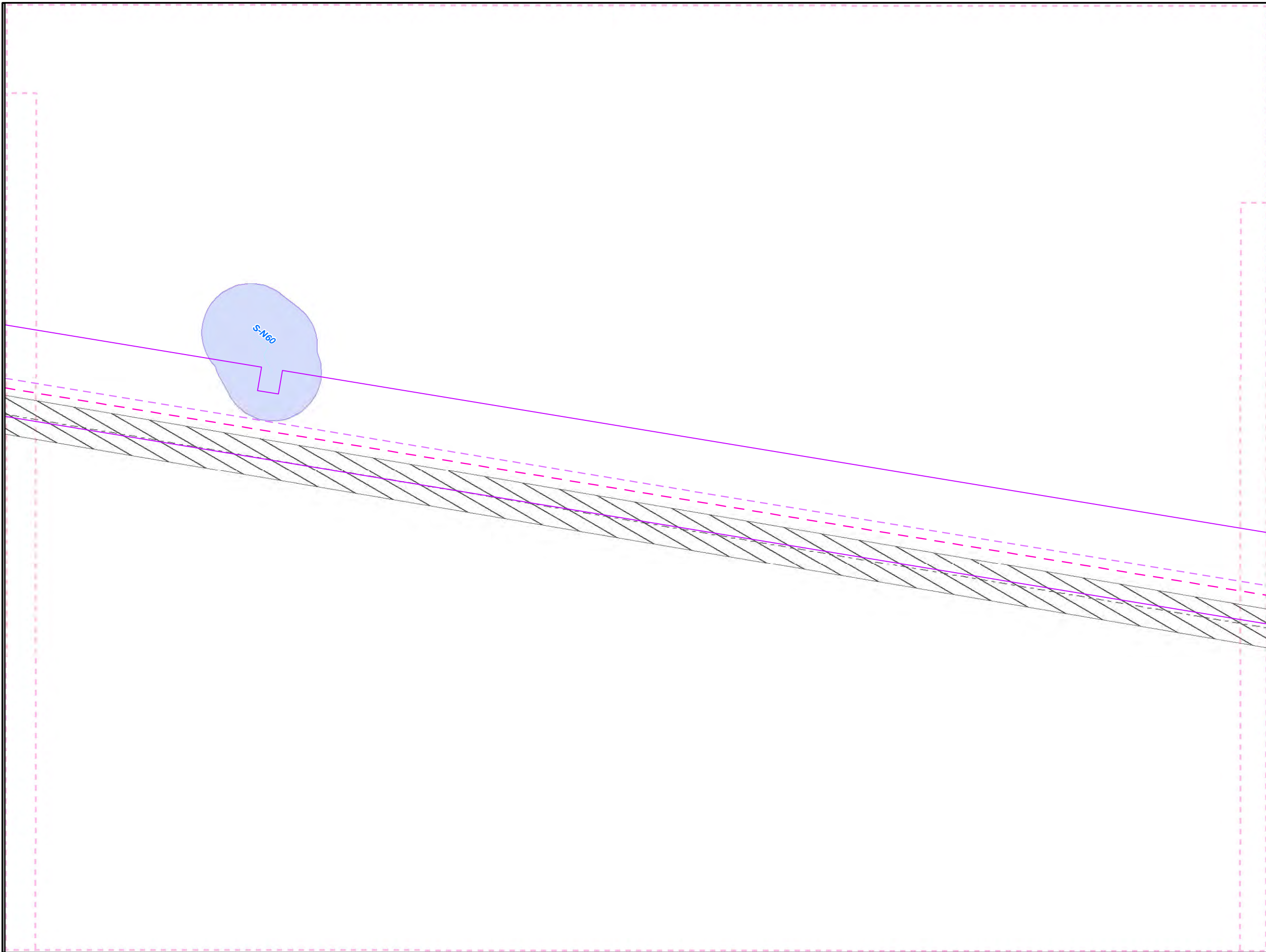


**ME1 8" and 12" Overlap with the
Proposed Pennsylvania Pipeline
Cambria County, PA.
4 of 101**

Prepared By: 	Date: 11/2016
-------------------------	--------------------------------

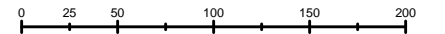
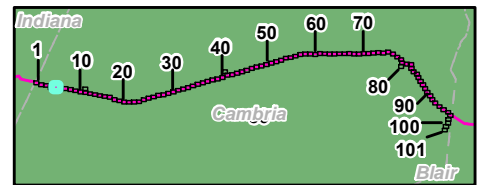
Base Map: ESRI ArcGIS Online, Roads from NRCS Geospatial Data Giveaway, 100-Year Floodplain from FEMA National Flood Hazard Layer, downloaded 09/2016.
Coordinate System: NAD 83 Stateplane, PA South, Feet

G:\GIS\files\PPP\GIS\MapX\CountyPermitist\CambriaCountySitePlan_extramapsheet_2.mxd



Legend

- PPP 1
- PPP 2
- PPP LOD
- / \ 8" Centerline
- 8" Pipeline Maintenance Corridor
- Stations
- ~ Ephemeral Stream
- ~ Intermittent Stream
- ~ Perennial Stream
- ~ Pond
- ~ PEM Wetland
- ~ PFO Wetland
- ~ PSS Wetland
- ~ Ch. 105 Floodways
- ~ Waived Ch. 105 Floodways
- ~ Ch. 106 Floodplain Fringe
- Roads
- Sheet Boundary



1 inch = 100 feet

**ME1 8" and 12" Overlap with the
Proposed Pennsylvania Pipeline
Cambria County, PA.
5 of 101**

Prepared By:



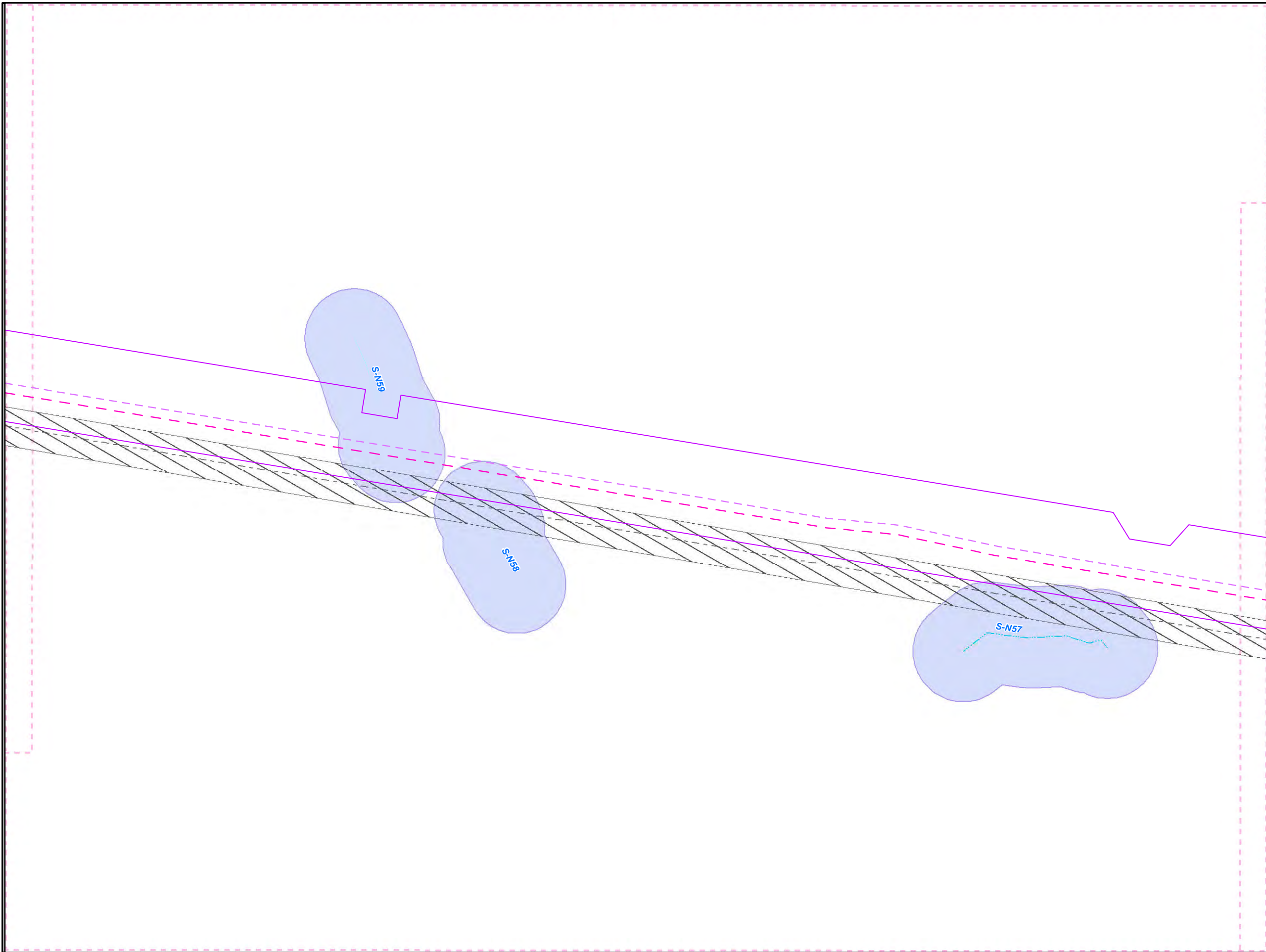
Date:

11/2016

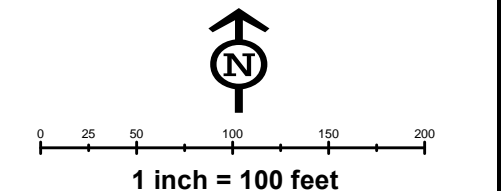
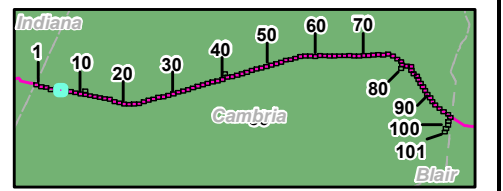
Base Map: ESRI ArcGIS Online, Roads from NRCS Geospatial Data Giveaway, 100-Year Floodplain from FEMA National Flood Hazard Layer, downloaded 09/2016.

Coordinate System: NAD 83 Stateplane, PA South, Feet

G:\GIS\files\PPP\GIS\Map\CountyPermitist\CambriaCountySitePlan_extramapset_2.mxd



- Legend**
- PPP 1
 - PPP 2
 - PPP LOD
 - 8" Centerline
 - 8" Pipeline Maintenance Corridor
 - Stations
 - ~ Ephemeral Stream
 - ~ Intermittent Stream
 - ~ Perennial Stream
 - ~ Pond
 - ~ PEM Wetland
 - ~ PFO Wetland
 - ~ PSS Wetland
 - ~ Ch. 105 Floodways
 - ~ Waived Ch. 105 Floodways
 - ~ Ch. 106 Floodplain Fringe
 - Roads
 - Sheet Boundary

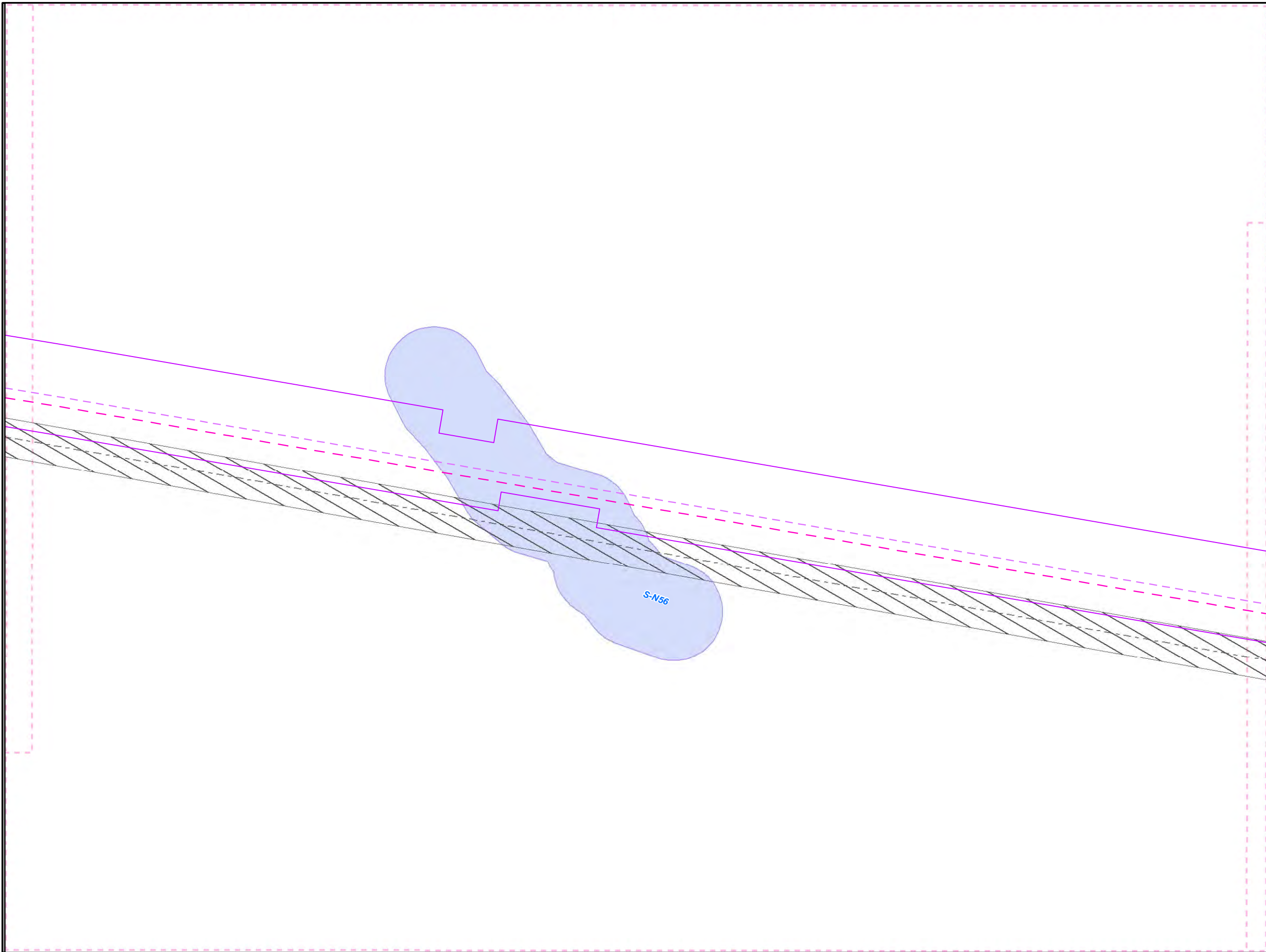


**ME1 8" and 12" Overlap with the
Proposed Pennsylvania Pipeline
Cambria County, PA.
6 of 101**

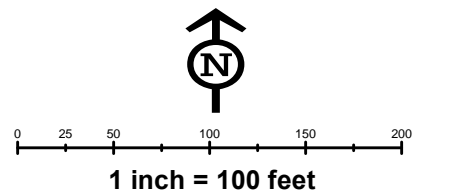
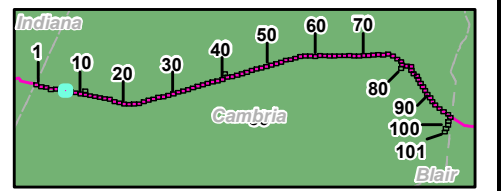
Prepared By: TETRA TECH	Date: 11/2016
-----------------------------------	-------------------------

Base Map: ESRI ArcGIS Online, Roads from NRCS Geospatial Data Giveaway, 100-Year Floodplain from FEMA National Flood Hazard Layer, downloaded 09/2016.
Coordinate System: NAD 83 Stateplane, PA South, Feet

G:\GIS\files\PPP\GIS\MXD\CountyPermitist\CambriaCountySitePlan_extramapsheet_2.mxd



- Legend**
- PPP 1
 - PPP 2
 - PPP LOD
 - 8" Centerline
 - ▨ 8" Pipeline Maintenance Corridor
 - Stations
 - ~ Ephemeral Stream
 - ~ Intermittent Stream
 - ~ Perennial Stream
 - Pond
 - ◊ PEM Wetland
 - ◊ PFO Wetland
 - ◊ PSS Wetland
 - Ch. 105 Floodways
 - Waived Ch. 105 Floodways
 - Ch. 106 Floodplain Fringe
 - Roads
 - Sheet Boundary




**ME1 8" and 12" Overlap with the
Proposed Pennsylvania Pipeline
Cambria County, PA.
7 of 101**

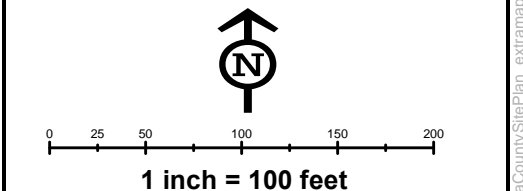
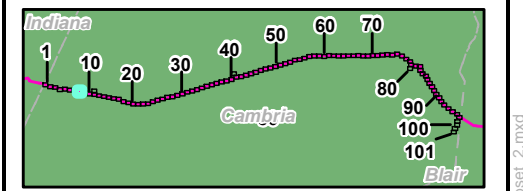
Prepared By: 	Date: 11/2016
--	-------------------------

Base Map: ESRI ArcGIS Online, Roads from NRCS Geospatial Data Giveaway, 100-Year Floodplain from FEMA National Flood Hazard Layer, downloaded 09/2016.
Coordinate System: NAD 83 Stateplane, PA South, Feet

G:\GIS\files\PPP\GIS\Map\CountyPermitist\CambriaCounty\SitePlan_extramapset_2.mxd



- Legend**
- PPP 1
 - PPP 2
 - PPP LOD
 - 8" Centerline
 - ▨ 8" Pipeline Maintenance Corridor
 - Stations
 - ~ Ephemeral Stream
 - ~ Intermittent Stream
 - ~ Perennial Stream
 - Pond
 - ▨ PEM Wetland
 - ▨ PFO Wetland
 - ▨ PSS Wetland
 - Ch. 105 Floodways
 - Waived Ch. 105 Floodways
 - Ch. 106 Floodplain Fringe
 - Roads
 - Sheet Boundary




ME1 8" and 12" Overlap with the Proposed Pennsylvania Pipeline Cambria County, PA.
8 of 101

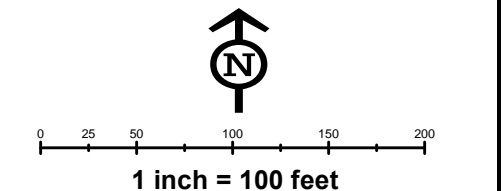
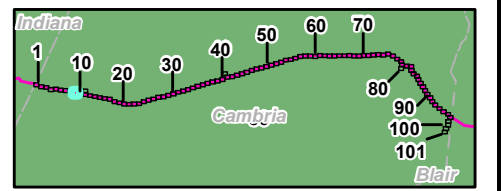
Prepared By: 	Date: 11/2016
--	-------------------------

Base Map: ESRI ArcGIS Online, Roads from NRCS Geospatial Data Giveaway, 100-Year Floodplain from FEMA National Flood Hazard Layer, downloaded 09/2016.
Coordinate System: NAD 83 Stateplane, PA South, Feet

G:\GIS\files\PPP\GIS\Map\CountyPermitist\CambriaCountySitePlan_extramapsheet_2.mxd



- Legend**
- PPP 1
 - PPP 2
 - PPP LOD
 - 8" Centerline
 - ▨ 8" Pipeline Maintenance Corridor
 - Stations
 - ~ Ephemeral Stream
 - ~ Intermittent Stream
 - ~ Perennial Stream
 - ⊡ Pond
 - ⊡ PEM Wetland
 - ⊡ PFO Wetland
 - ⊡ PSS Wetland
 - ⊡ Ch. 105 Floodways
 - ⊡ Waived Ch. 105 Floodways
 - ⊡ Ch. 106 Floodplain Fringe
 - Roads
 - ⋯ Sheet Boundary




**ME1 8" and 12" Overlap with the
Proposed Pennsylvania Pipeline
Cambria County, PA.
9 of 101**

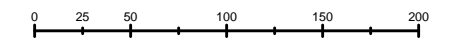
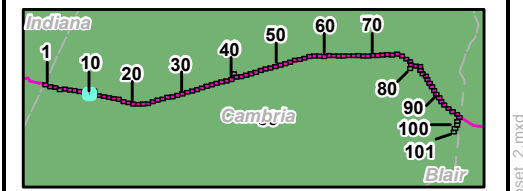
Prepared By: TETRA TECH	Date: 11/2016
--	--------------------------------

Base Map: ESRI ArcGIS Online, Roads from NRCS Geospatial Data Giveaway, 100-Year Floodplain from FEMA National Flood Hazard Layer, downloaded 09/2016.
 Coordinate System: NAD 83 Stateplane, PA South, Feet

G:\GIS\files\PPP\GIS\Map\CountyPermitist\CambriaCounty\SitePlan_extramapset_2.mxd



- Legend**
- PPP 1
 - PPP 2
 - PPP LOD
 - 8" Centerline
 - ▨ 8" Pipeline Maintenance Corridor
 - Stations
 - ~ Ephemeral Stream
 - ~ Intermittent Stream
 - ~ Perennial Stream
 - ⊖ Pond
 - ⊖ PEM Wetland
 - ⊖ PFO Wetland
 - ⊖ PSS Wetland
 - ⊖ Ch. 105 Floodways
 - ⊖ Waived Ch. 105 Floodways
 - ⊖ Ch. 106 Floodplain Fringe
 - Roads
 - ⋯ Sheet Boundary



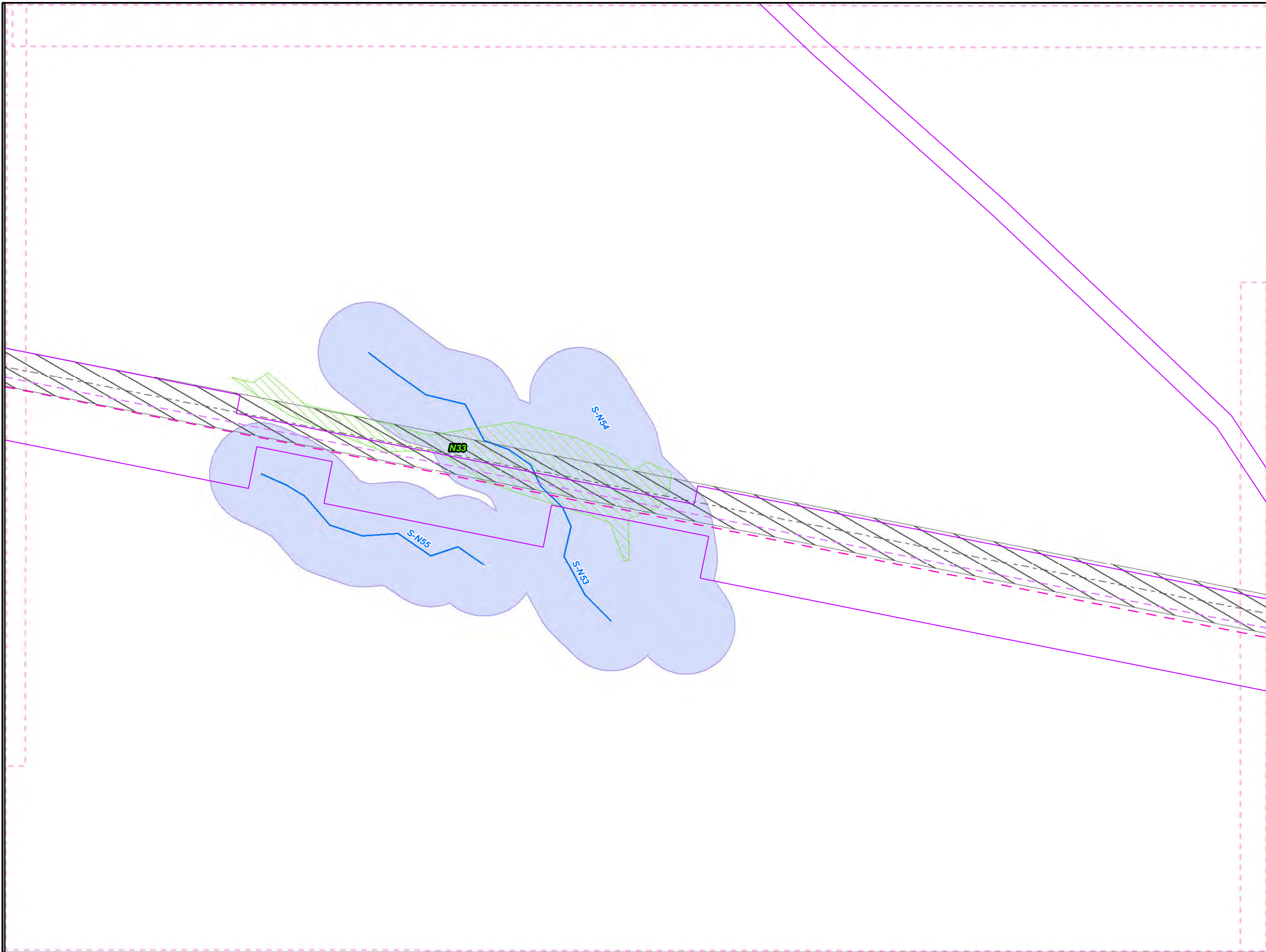
1 inch = 100 feet

**ME1 8" and 12" Overlap with the
Proposed Pennsylvania Pipeline
Cambria County, PA.
10 of 101**

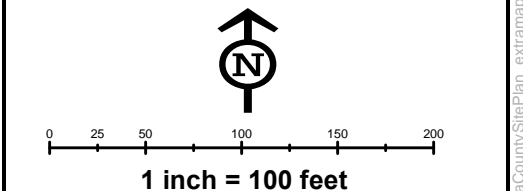
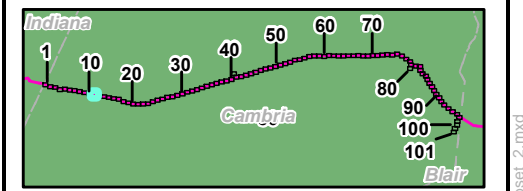
Prepared By: 	Date: 11/2016
--	-------------------------

Base Map: ESRI ArcGIS Online, Roads from NRCS Geospatial Data Giveaway, 100-Year Floodplain from FEMA National Flood Hazard Layer, downloaded 09/2016.
Coordinate System: NAD 83 Stateplane, PA South, Feet

G:\GIS\files\PPP\GIS\Map\CountyPermitist\CambriaCountySitePlan_extramapset_2.mxd



- Legend**
- PPP 1
 - PPP 2
 - PPP LOD
 - - - 8" Centerline
 - 8" Pipeline Maintenance Corridor
 - Stations
 - ~ Ephemeral Stream
 - ~ Intermittent Stream
 - ~ Perennial Stream
 - ~ Pond
 - ~ PEM Wetland
 - ~ PFO Wetland
 - ~ PSS Wetland
 - ~ Ch. 105 Floodways
 - ~ Waived Ch. 105 Floodways
 - ~ Ch. 106 Floodplain Fringe
 - Roads
 - Sheet Boundary

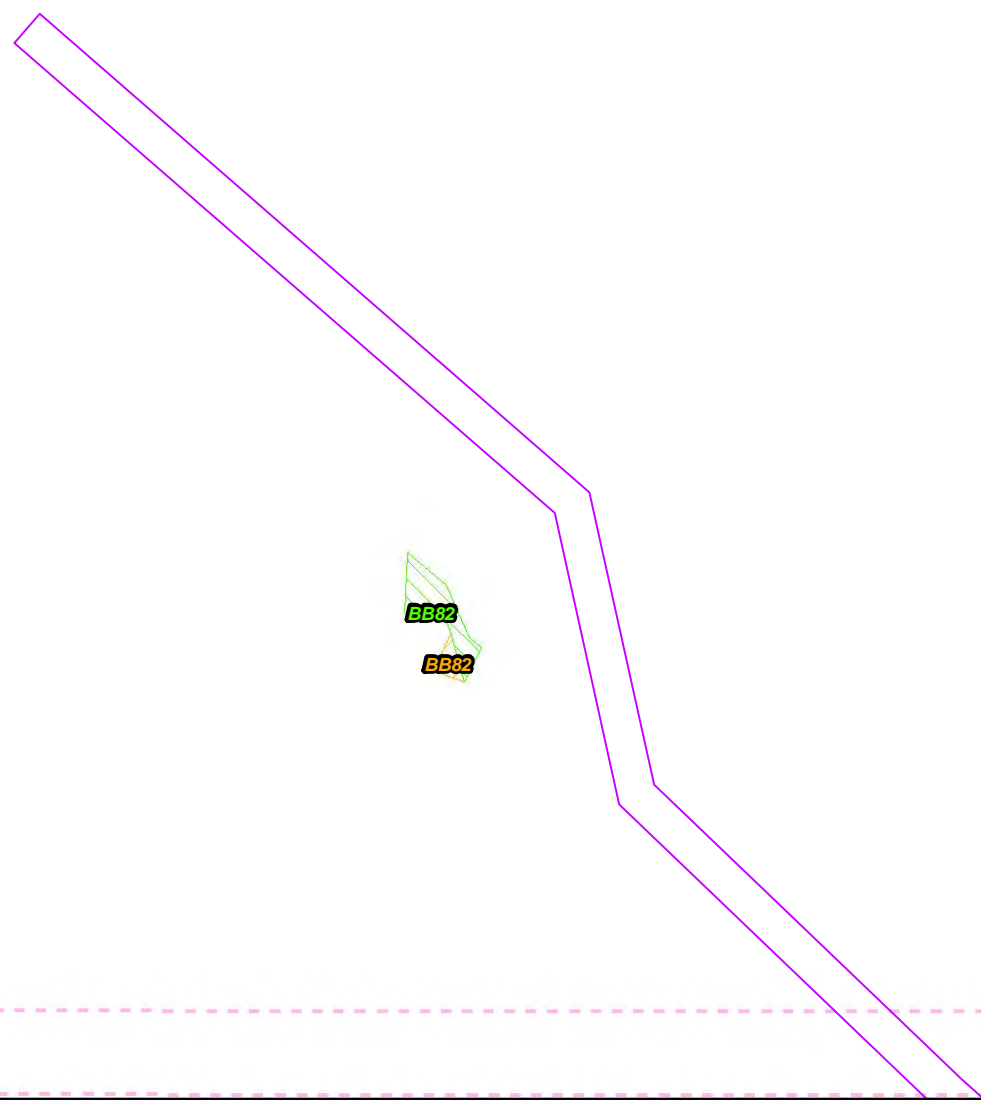


**ME1 8" and 12" Overlap with the
Proposed Pennsylvania Pipeline
Cambria County, PA.
11 of 101**

Prepared By: 	Date: 11/2016
-------------------------	--------------------------------

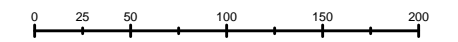
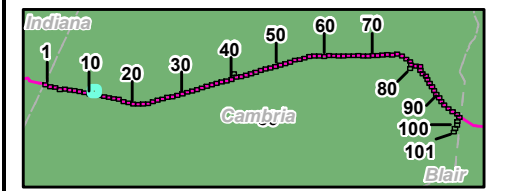
Base Map: ESRI ArcGIS Online, Roads from NRCS Geospatial Data Giveaway, 100-Year Floodplain from FEMA National Flood Hazard Layer, downloaded 09/2016.
Coordinate System: NAD 83 Stateplane, PA South, Feet

G:\GIS\files\PPP\GIS\Map\CountyPermitist\CambriaCountySitePlan_extramapset_2.mxd



Legend

- PPP 1
- PPP 2
- PPP LOD
- 8" Centerline
- 8" Pipeline Maintenance Corridor
- Stations
- Ephemeral Stream
- Intermittent Stream
- Perennial Stream
- Pond
- PEM Wetland
- PFO Wetland
- PSS Wetland
- Ch. 105 Floodways
- Waived Ch. 105 Floodways
- Ch. 106 Floodplain Fringe
- Roads
- Sheet Boundary




1 inch = 100 feet

**ME1 8" and 12" Overlap with the
Proposed Pennsylvania Pipeline
Cambria County, PA.
12 of 101**

Prepared By: TETRA TECH	Date: 11/2016
-----------------------------------	-------------------------

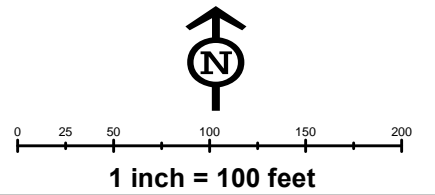
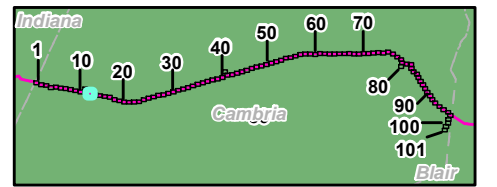
Base Map: ESRI ArcGIS Online, Roads from NRCS Geospatial Data Giveaway, 100-Year Floodplain from FEMA National Flood Hazard Layer, downloaded 09/2016.
Coordinate System: NAD 83 Stateplane, PA South, Feet

G:\GIS_files\PPP\GIS\MapX\CountyPermitist\CambriaCountySitePlan_extramapset_2.mxd



Legend

- PPP 1
- PPP 2
- PPP LOD
- - - 8" Centerline
- ▨ 8" Pipeline Maintenance Corridor
- Stations
- ~ Ephemeral Stream
- ~ Intermittent Stream
- ~ Perennial Stream
- Pond
- ▨ PEM Wetland
- ▨ PFO Wetland
- ▨ PSS Wetland
- Ch. 105 Floodways
- Waived Ch. 105 Floodways
- Ch. 106 Floodplain Fringe
- Roads
- Sheet Boundary

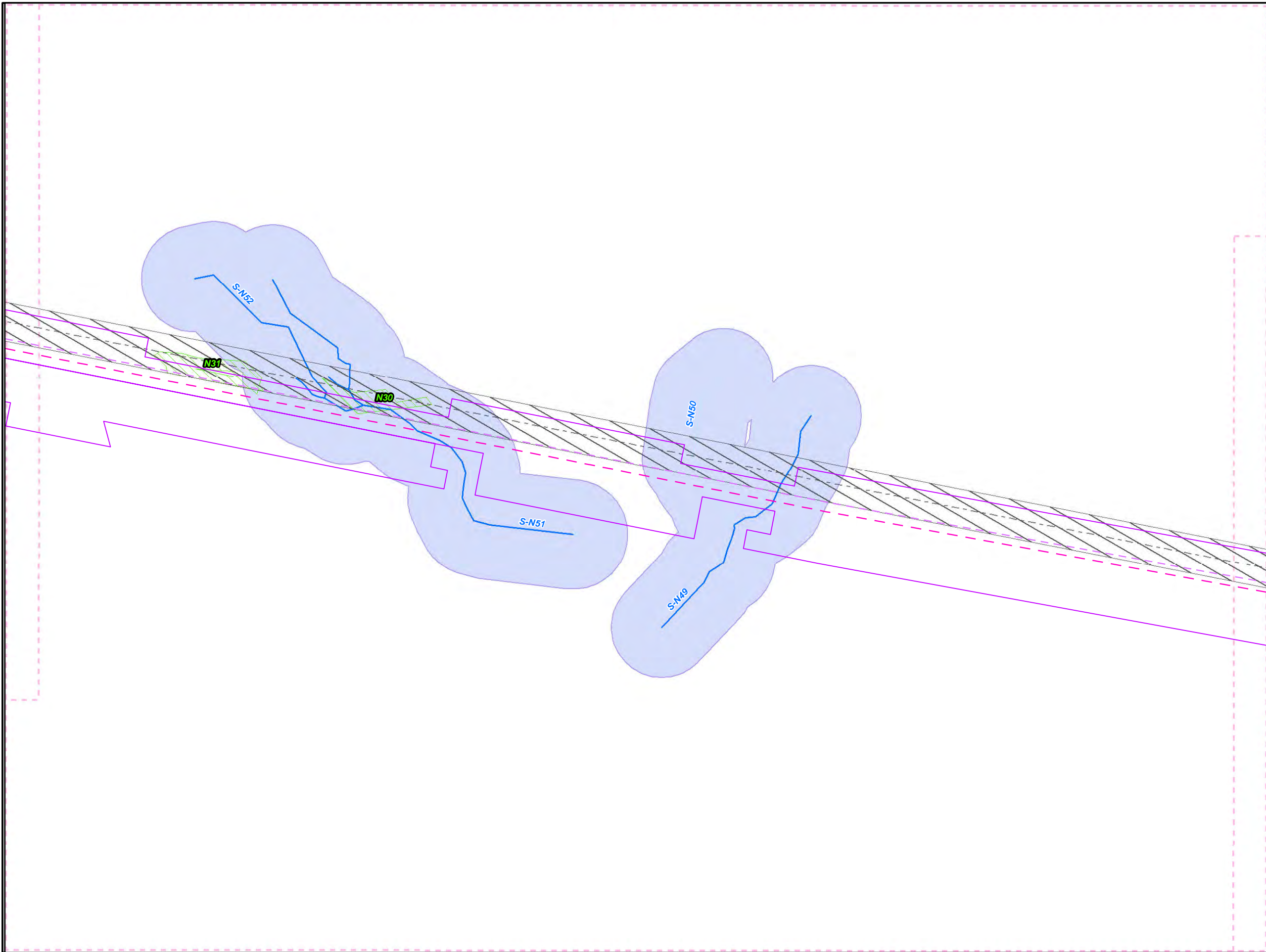


ME1 8" and 12" Overlap with the Proposed Pennsylvania Pipeline Cambria County, PA.
13 of 101

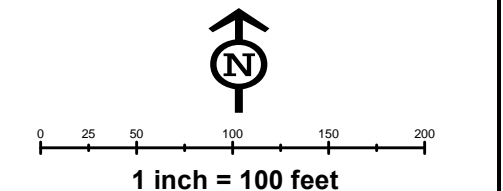
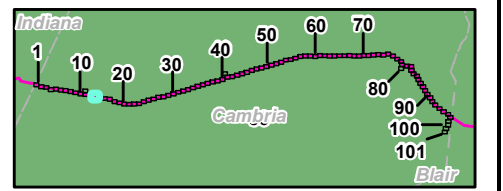
Prepared By: 	Date: 11/2016
--	--------------------------------

Base Map: ESRI ArcGIS Online, Roads from NRCS Geospatial Data Giveaway, 100-Year Floodplain from FEMA National Flood Hazard Layer, downloaded 09/2016.
 Coordinate System: NAD 83 Stateplane, PA South, Feet

G:\GIS\files\PPP\GIS\Map\CountyPermitist\CambriaCountySitePlan_extramapsheet_2.mxd



- Legend**
- PPP 1
 - PPP 2
 - PPP LOD
 - - - 8" Centerline
 - ▨ 8" Pipeline Maintenance Corridor
 - Stations
 - ~ Ephemeral Stream
 - ~ Intermittent Stream
 - ~ Perennial Stream
 - ▨ Pond
 - ▨ PEM Wetland
 - ▨ PFO Wetland
 - ▨ PSS Wetland
 - ▨ Ch. 105 Floodways
 - ▨ Waived Ch. 105 Floodways
 - ▨ Ch. 106 Floodplain Fringe
 - Roads
 - Sheet Boundary




ME1 8" and 12" Overlap with the Proposed Pennsylvania Pipeline Cambria County, PA.
 14 of 101

Prepared By: 	Date: 11/2016
--	-------------------------

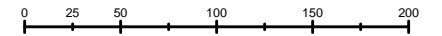
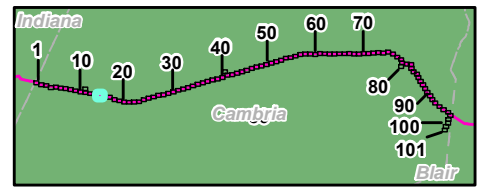
Base Map: ESRI ArcGIS Online, Roads from NRCS Geospatial Data Giveaway, 100-Year Floodplain from FEMA National Flood Hazard Layer, downloaded 09/2016.
 Coordinate System: NAD 83 Stateplane, PA South, Feet

G:\GIS\files\PPP\GIS\MapX\CountyPermitist\CambriaCounty\SitePlan_extramapsheet_2.mxd



Legend

- PPP 1
- PPP 2
- PPP LOD
- 8" Centerline
- 8" Pipeline Maintenance Corridor
- Stations
- ~ Ephemeral Stream
- ~ Intermittent Stream
- ~ Perennial Stream
- ~ Pond
- ~ PEM Wetland
- ~ PFO Wetland
- ~ PSS Wetland
- ~ Ch. 105 Floodways
- ~ Waived Ch. 105 Floodways
- ~ Ch. 106 Floodplain Fringe
- Roads
- Sheet Boundary



1 inch = 100 feet

**ME1 8" and 12" Overlap with the
Proposed Pennsylvania Pipeline
Cambria County, PA.
15 of 101**

Prepared By:



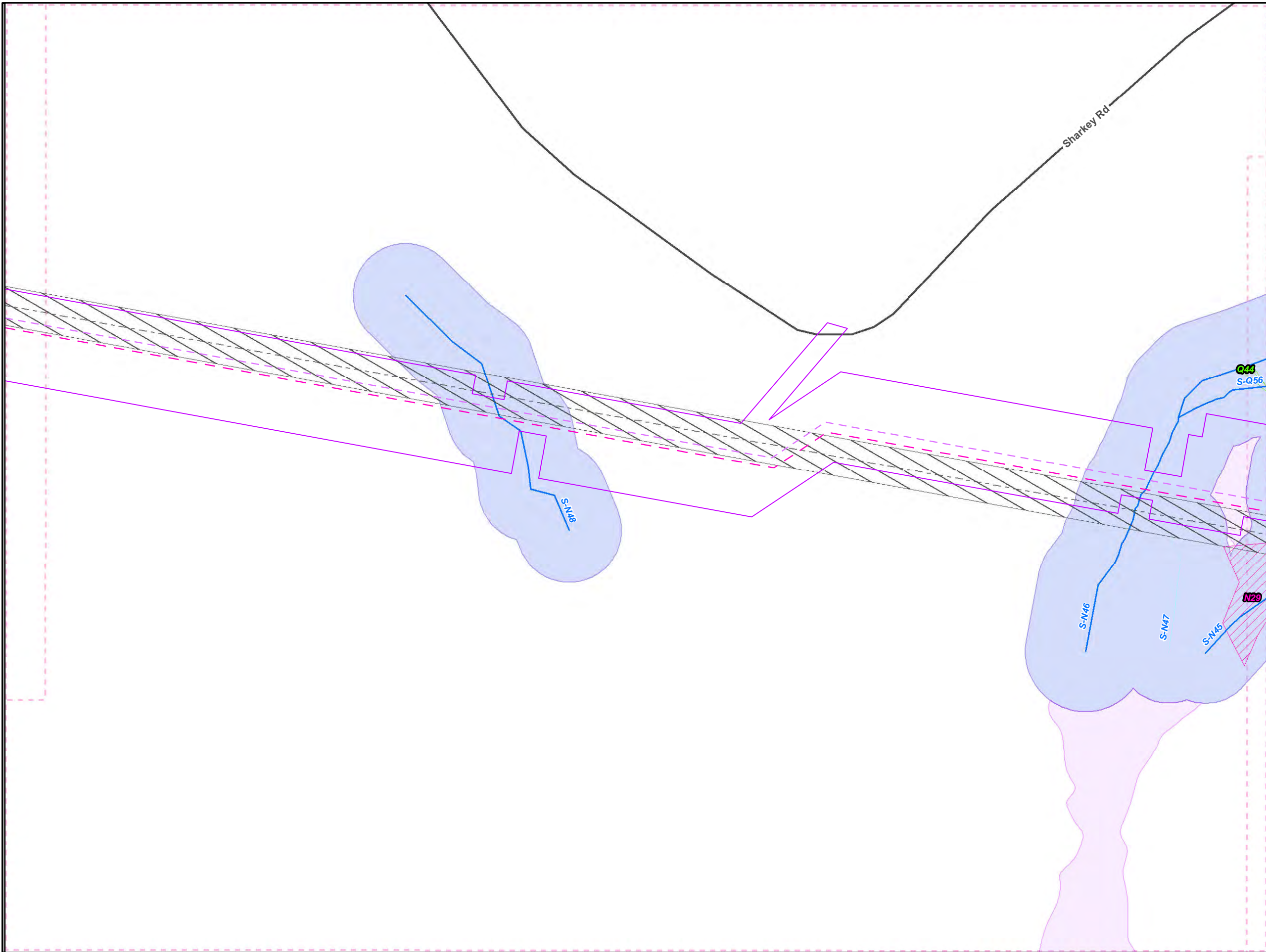
Date:

11/2016

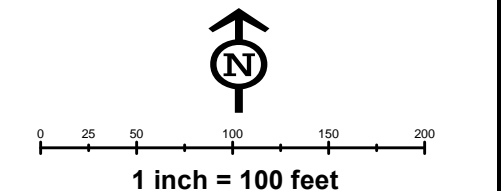
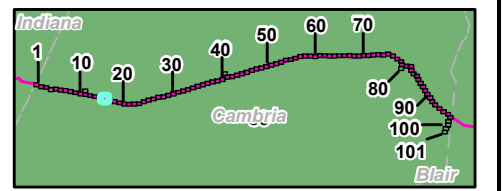
Base Map: ESRI ArcGIS Online, Roads from NRCS Geospatial Data Giveaway, 100-Year Floodplain from FEMA National Flood Hazard Layer, downloaded 09/2016.

Coordinate System: NAD 83 Stateplane, PA South, Feet

G:\GIS\files\PPP\GIS\MapX\CountyPermitist\CambriaCounty\SitePlan_extramapset_2.mxd



- Legend**
- PPP 1
 - PPP 2
 - PPP LOD
 - 8" Centerline
 - ▨ 8" Pipeline Maintenance Corridor
 - Stations
 - ~ Ephemeral Stream
 - ~ Intermittent Stream
 - ~ Perennial Stream
 - ⊞ Pond
 - ⊞ PEM Wetland
 - ⊞ PFO Wetland
 - ⊞ PSS Wetland
 - ⊞ Ch. 105 Floodways
 - ⊞ Waived Ch. 105 Floodways
 - ⊞ Ch. 106 Floodplain Fringe
 - Roads
 - - - Sheet Boundary




**ME1 8" and 12" Overlap with the
Proposed Pennsylvania Pipeline
Cambria County, PA.
16 of 101**

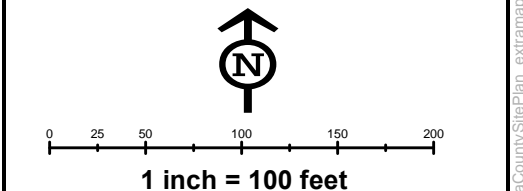
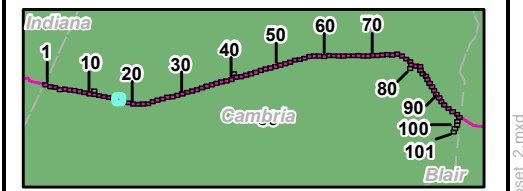
Prepared By: TETRA TECH	Date: 11/2016
--	--------------------------------

Base Map: ESRI ArcGIS Online, Roads from NRCS Geospatial Data Giveaway, 100-Year Floodplain from FEMA National Flood Hazard Layer, downloaded 09/2016.
 Coordinate System: NAD 83 Stateplane, PA South, Feet

G:\GIS\files\PPP\GIS\MapXDoc\CountyPermitist\CambriaCountySitePlan_extramapset_2.mxd



- Legend**
- PPP 1
 - PPP 2
 - PPP LOD
 - 8" Centerline
 - ▨ 8" Pipeline Maintenance Corridor
 - Stations
 - ~ Ephemeral Stream
 - ~ Intermittent Stream
 - ~ Perennial Stream
 - ▭ Pond
 - ▨ PEM Wetland
 - ▨ PFO Wetland
 - ▨ PSS Wetland
 - ▨ Ch. 105 Floodways
 - ▨ Waived Ch. 105 Floodways
 - ▨ Ch. 106 Floodplain Fringe
 - Roads
 - - - Sheet Boundary

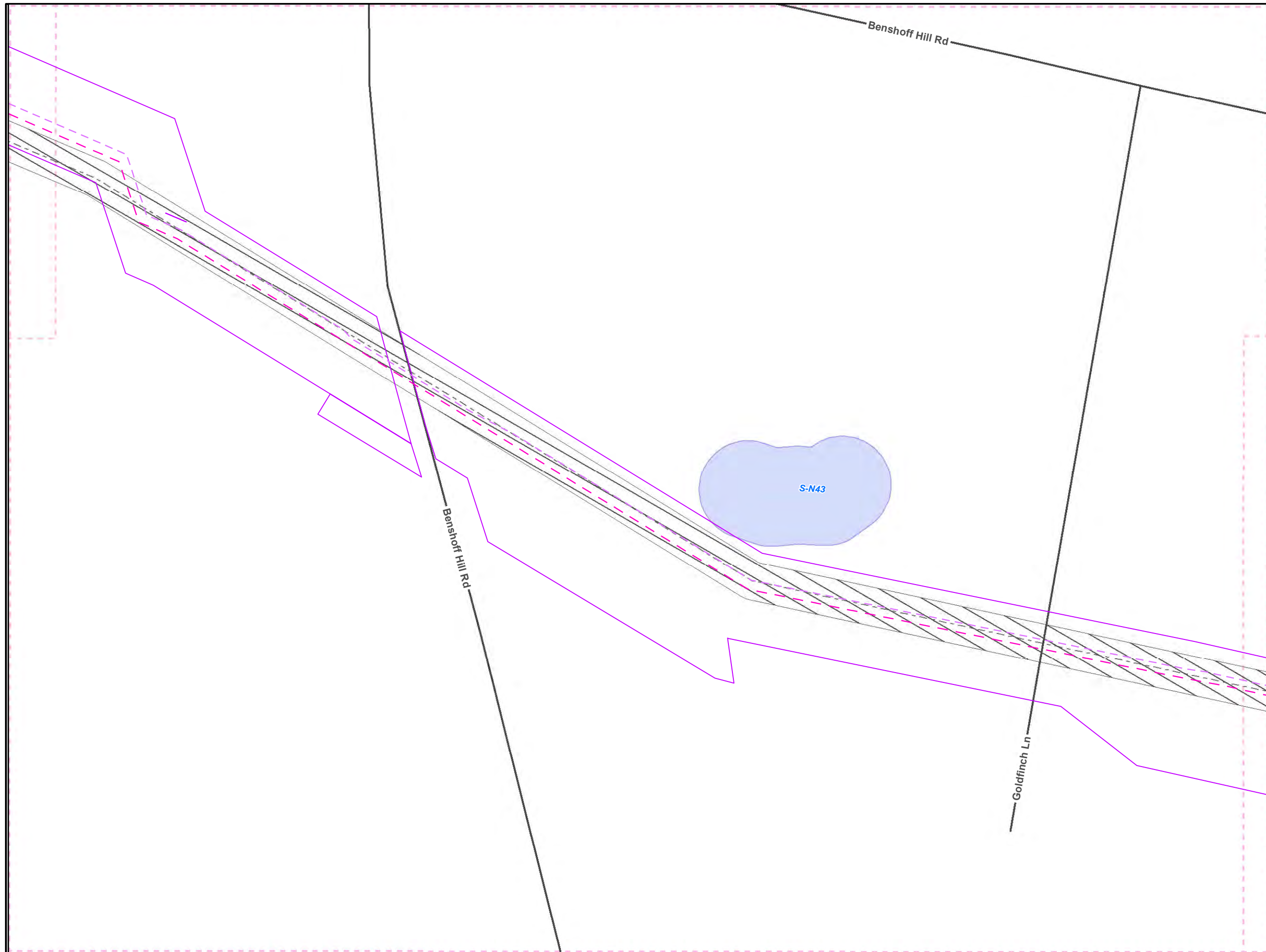


ME1 8" and 12" Overlap with the Proposed Pennsylvania Pipeline Cambria County, PA.
 17 of 101

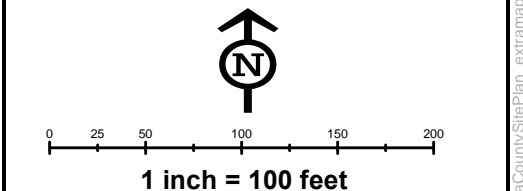
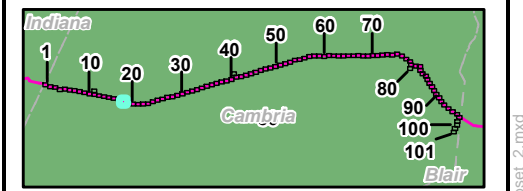
Prepared By:	Date:
TETRA TECH	11/2016

Base Map: ESRI ArcGIS Online, Roads from NRCS Geospatial Data Giveaway, 100-Year Floodplain from FEMA National Flood Hazard Layer, downloaded 09/2016.
 Coordinate System: NAD 83 Stateplane, PA South, Feet

G:\GIS\files\PPP\GIS\Map\CountyPermitist\CambriaCounty\SitePlan_extramapsheet_2.mxd



- Legend**
- PPP 1
 - PPP 2
 - PPP LOD
 - 8" Centerline
 - ▨ 8" Pipeline Maintenance Corridor
 - Stations
 - ~ Ephemeral Stream
 - ~ Intermittent Stream
 - ~ Perennial Stream
 - ▭ Pond
 - ▭ PEM Wetland
 - ▭ PFO Wetland
 - ▭ PSS Wetland
 - ▭ Ch. 105 Floodways
 - ▭ Waived Ch. 105 Floodways
 - ▭ Ch. 106 Floodplain Fringe
 - Roads
 - Sheet Boundary

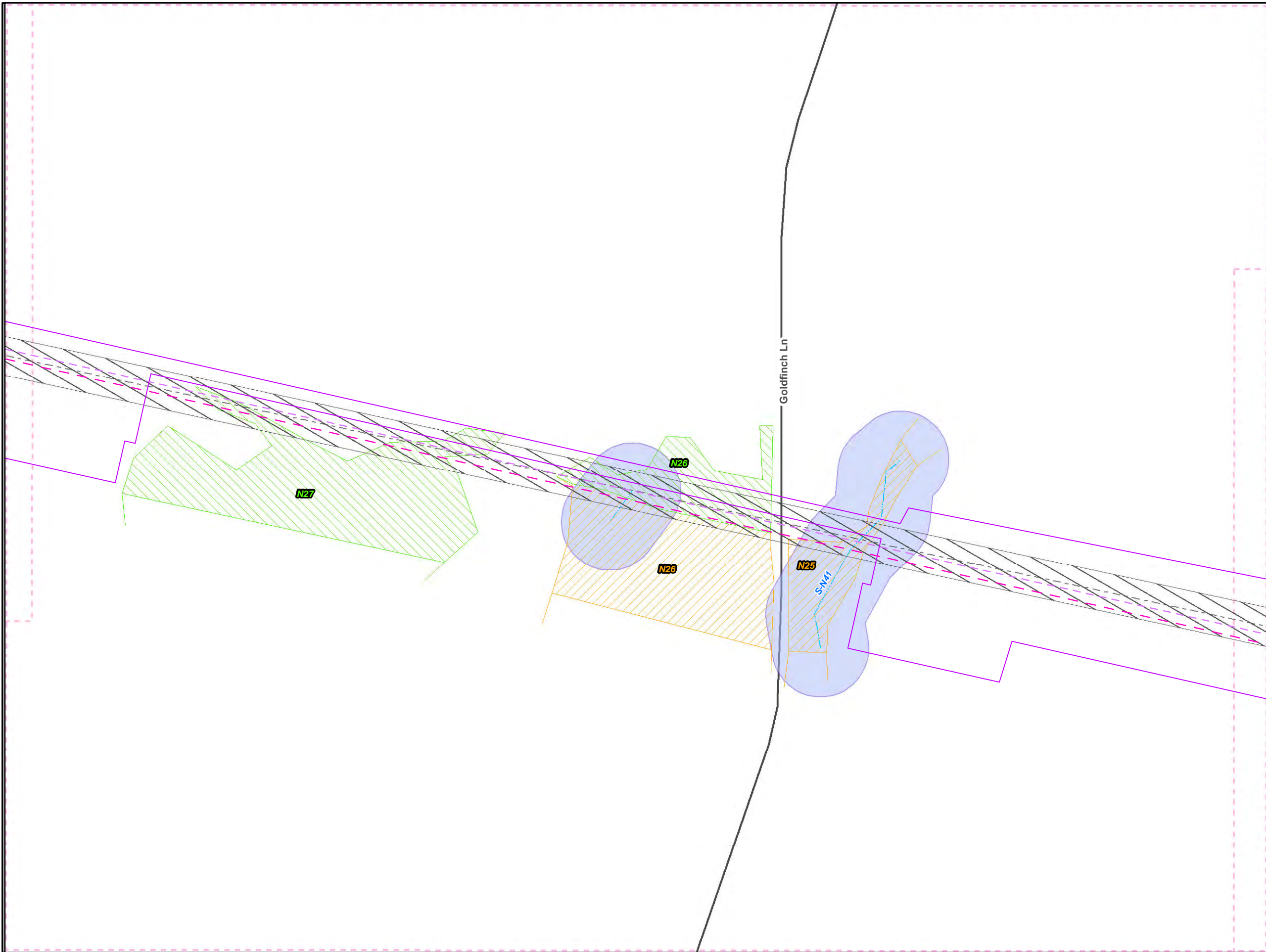


ME1 8" and 12" Overlap with the Proposed Pennsylvania Pipeline Cambria County, PA.
 18 of 101

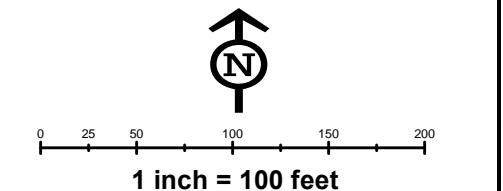
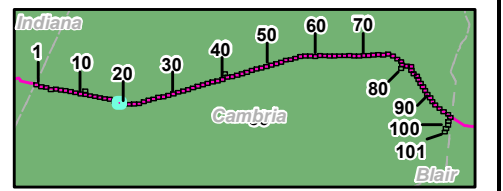
Prepared By: 	Date: 11/2016
--	-------------------------

Base Map: ESRI ArcGIS Online, Roads from NRCS Geospatial Data Giveaway, 100-Year Floodplain from FEMA National Flood Hazard Layer, downloaded 09/2016.
 Coordinate System: NAD 83 Stateplane, PA South, Feet

G:\GIS\files\PPP\GIS\Map\CountyPermitist\CambriaCounty\SitePlan_extramapsheet_2.mxd



- Legend**
- PPP 1
 - PPP 2
 - PPP LOD
 - 8" Centerline
 - ▨ 8" Pipeline Maintenance Corridor
 - Stations
 - ~ Ephemeral Stream
 - ~ Intermittent Stream
 - ~ Perennial Stream
 - Pond
 - ▨ PEM Wetland
 - ▨ PFO Wetland
 - ▨ PSS Wetland
 - Ch. 105 Floodways
 - Waived Ch. 105 Floodways
 - Ch. 106 Floodplain Fringe
 - Roads
 - Sheet Boundary

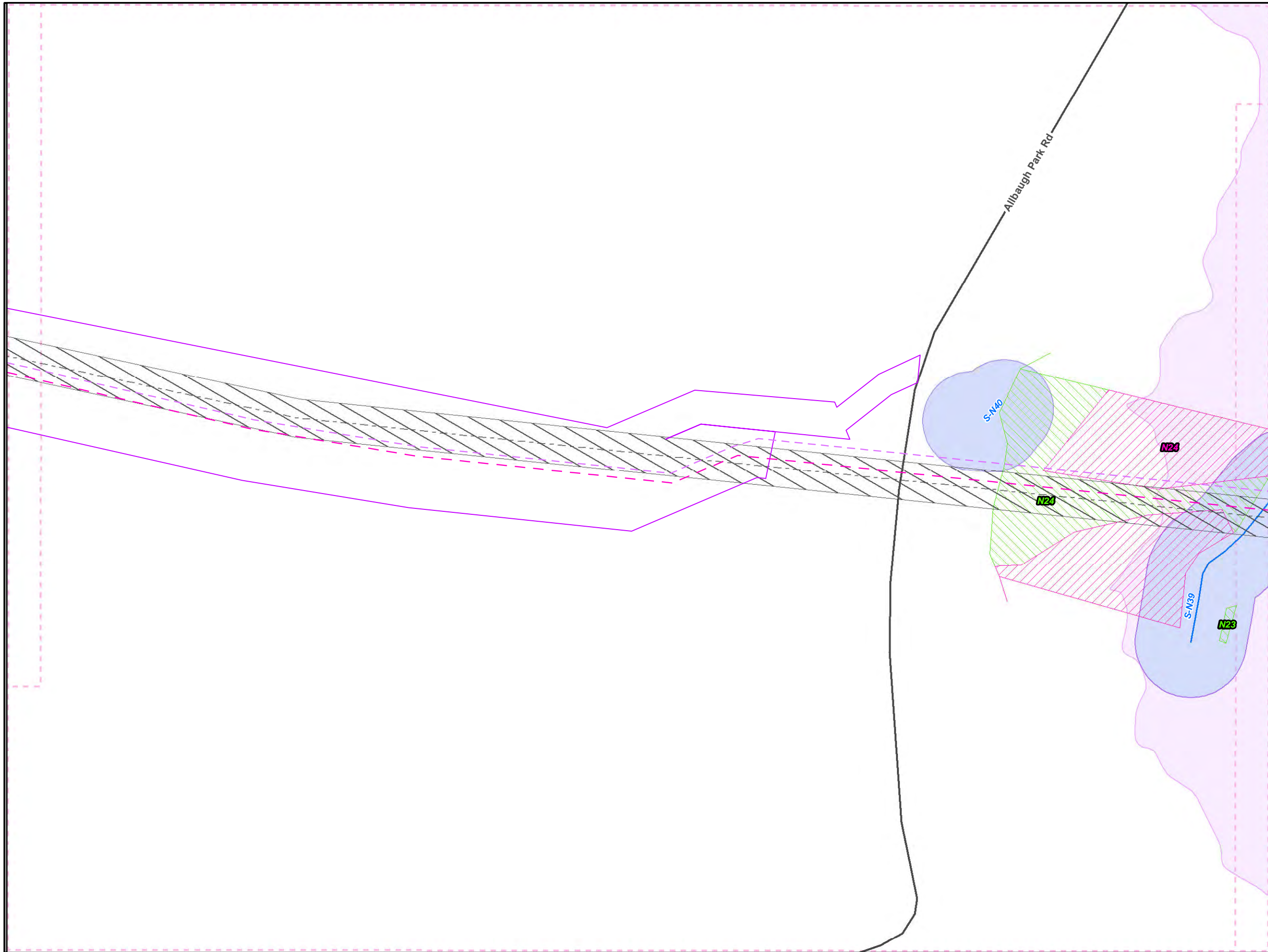


ME1 8" and 12" Overlap with the Proposed Pennsylvania Pipeline Cambria County, PA.
 19 of 101

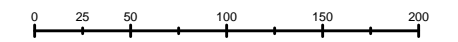
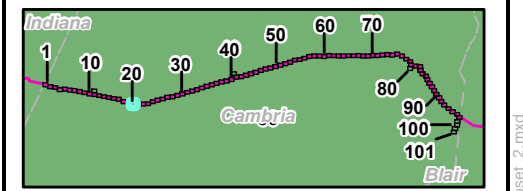
Prepared By:	Date:
TETRA TECH	11/2016

Base Map: ESRI ArcGIS Online, Roads from NRCS Geospatial Data Giveaway, 100-Year Floodplain from FEMA National Flood Hazard Layer, downloaded 09/2016.
 Coordinate System: NAD 83 Stateplane, PA South, Feet

G:\GIS\files\PPP\GIS\Map\CountyPermitist\CambriaCountySitePlan_extramapset_2.mxd



- ### Legend
- PPP 1
 - PPP 2
 - PPP LOD
 - - - 8" Centerline
 - ▨ 8" Pipeline Maintenance Corridor
 - Stations
 - ~ Ephemeral Stream
 - ~ Intermittent Stream
 - ~ Perennial Stream
 - ⊡ Pond
 - ▨ PEM Wetland
 - ▨ PFO Wetland
 - ▨ PSS Wetland
 - ⊡ Ch. 105 Floodways
 - ⊡ Waived Ch. 105 Floodways
 - ⊡ Ch. 106 Floodplain Fringe
 - Roads
 - - - Sheet Boundary



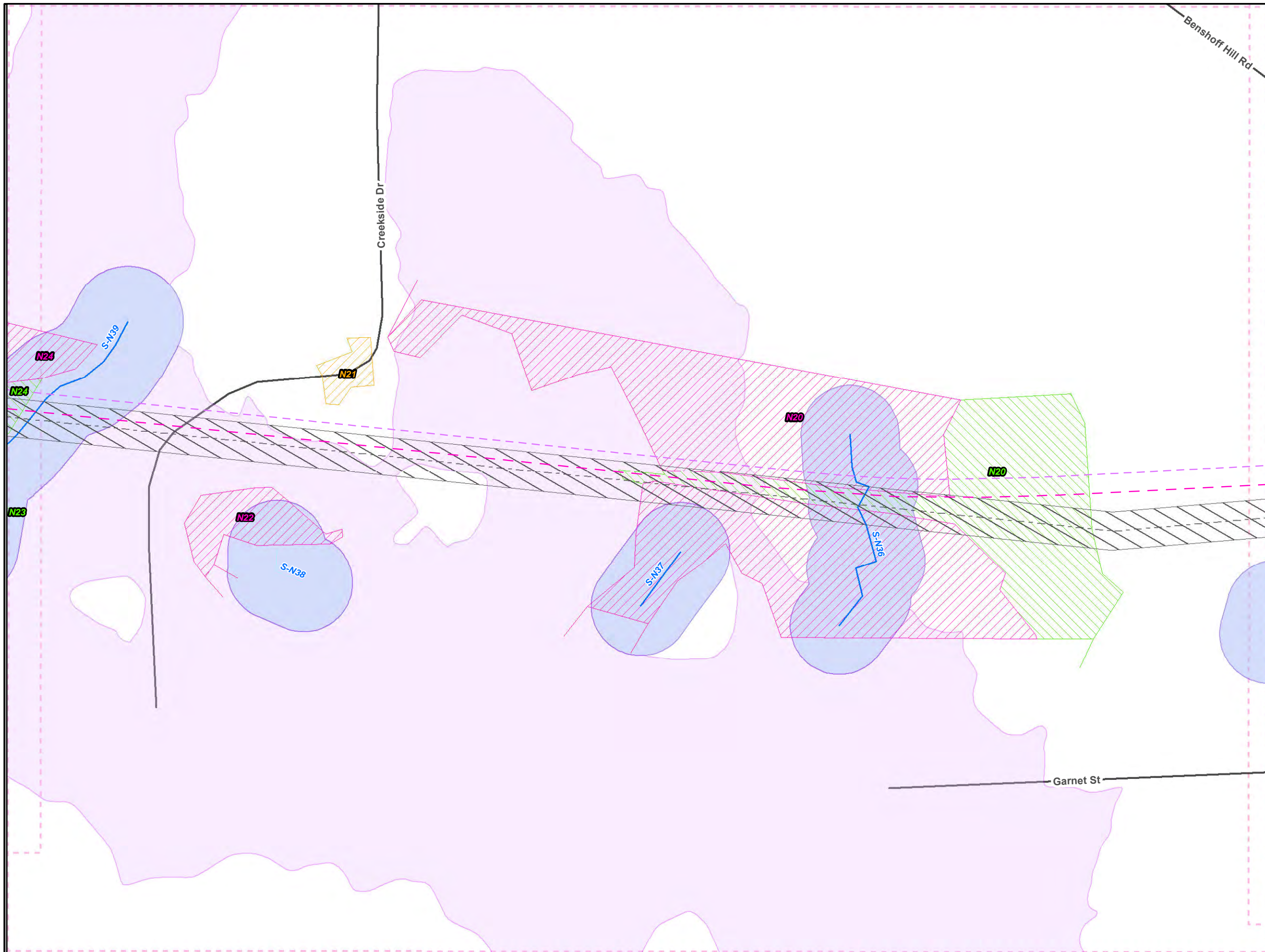
1 inch = 100 feet

ME1 8" and 12" Overlap with the Proposed Pennsylvania Pipeline Cambria County, PA.
20 of 101

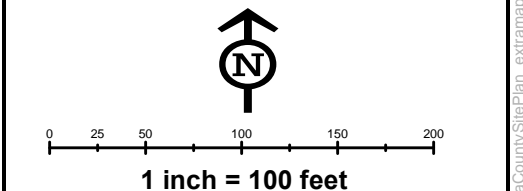
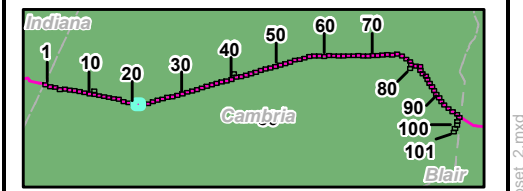
Prepared By: TETRA TECH	Date: 11/2016
-----------------------------------	-------------------------

Base Map: ESRI ArcGIS Online, Roads from NRCS Geospatial Data Giveaway, 100-Year Floodplain from FEMA National Flood Hazard Layer, downloaded 09/2016.
Coordinate System: NAD 83 Stateplane, PA South, Feet

G:\GIS_files\PPP\GIS\MXD\CountyPermitist\CambriaCountySitePlan_extrampset_2.mxd



- Legend**
- PPP 1
 - PPP 2
 - PPP LOD
 - 8" Centerline
 - ▨ 8" Pipeline Maintenance Corridor
 - Stations
 - ~ Ephemeral Stream
 - ~ Intermittent Stream
 - ~ Perennial Stream
 - ⊞ Pond
 - ⊞ PEM Wetland
 - ⊞ PFO Wetland
 - ⊞ PSS Wetland
 - ⊞ Ch. 105 Floodways
 - ⊞ Waived Ch. 105 Floodways
 - ⊞ Ch. 106 Floodplain Fringe
 - Roads
 - Sheet Boundary

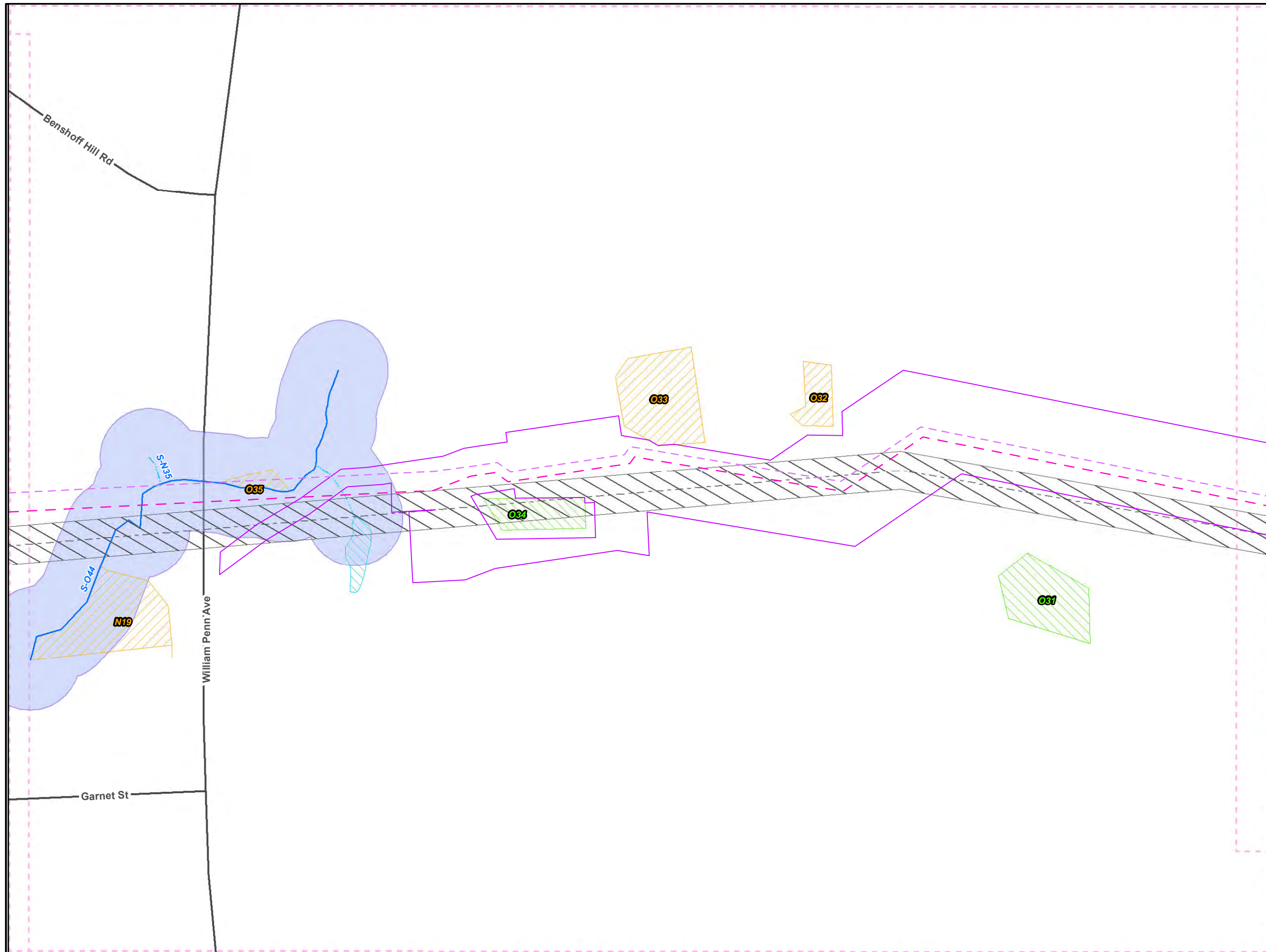


ME 8" and 12" Overlap with the Proposed Pennsylvania Pipeline Cambria County, PA.
21 of 101

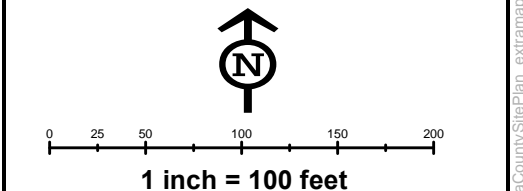
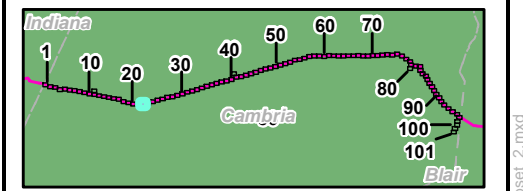
Prepared By: TETRA TECH	Date: 11/2016
----------------------------	------------------

Base Map: ESRI ArcGIS Online, Roads from NRCS Geospatial Data Giveaway, 100-Year Floodplain from FEMA National Flood Hazard Layer, downloaded 09/2016.
Coordinate System: NAD 83 Stateplane, PA South, Feet

G:\GIS\files\PPP\GIS\MXD\CountyPermitist\CambriaCounty\SitePlan_extramapsheet_2.mxd



- Legend**
- PPP 1
 - PPP 2
 - PPP LOD
 - 8" Centerline
 - ▨ 8" Pipeline Maintenance Corridor
 - Stations
 - ~ Ephemeral Stream
 - ~ Intermittent Stream
 - ~ Perennial Stream
 - ⊞ Pond
 - ⊞ PEM Wetland
 - ⊞ PFO Wetland
 - ⊞ PSS Wetland
 - ⊞ Ch. 105 Floodways
 - ⊞ Waived Ch. 105 Floodways
 - ⊞ Ch. 106 Floodplain Fringe
 - Roads
 - ⊞ Sheet Boundary




ME1 8" and 12" Overlap with the Proposed Pennsylvania Pipeline Cambria County, PA.
 22 of 101

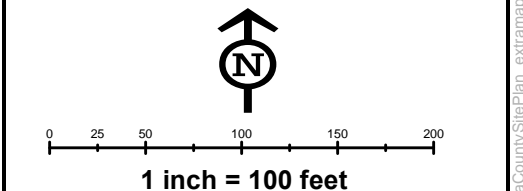
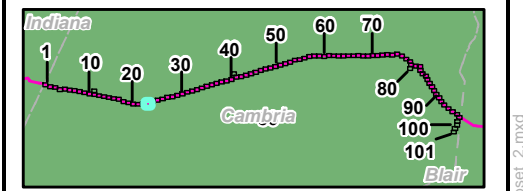
Prepared By: 	Date: 11/2016
--	-------------------------

Base Map: ESRI ArcGIS Online, Roads from NRCS Geospatial Data Giveaway, 100-Year Floodplain from FEMA National Flood Hazard Layer, downloaded 09/2016.
 Coordinate System: NAD 83 Stateplane, PA South, Feet

G:\GIS\files\PPP\GIS\MXD\CountyPermitist\CambriaCounty\SitePlan_extramapset_2.mxd



- Legend**
- PPP 1
 - PPP 2
 - PPP LOD
 - 8" Centerline
 - ▨ 8" Pipeline Maintenance Corridor
 - Stations
 - ~ Ephemeral Stream
 - ~ Intermittent Stream
 - ~ Perennial Stream
 - ⊕ Pond
 - ⊕ PEM Wetland
 - ⊕ PFO Wetland
 - ⊕ PSS Wetland
 - ⊕ Ch. 105 Floodways
 - ⊕ Waived Ch. 105 Floodways
 - ⊕ Ch. 106 Floodplain Fringe
 - Roads
 - - - Sheet Boundary

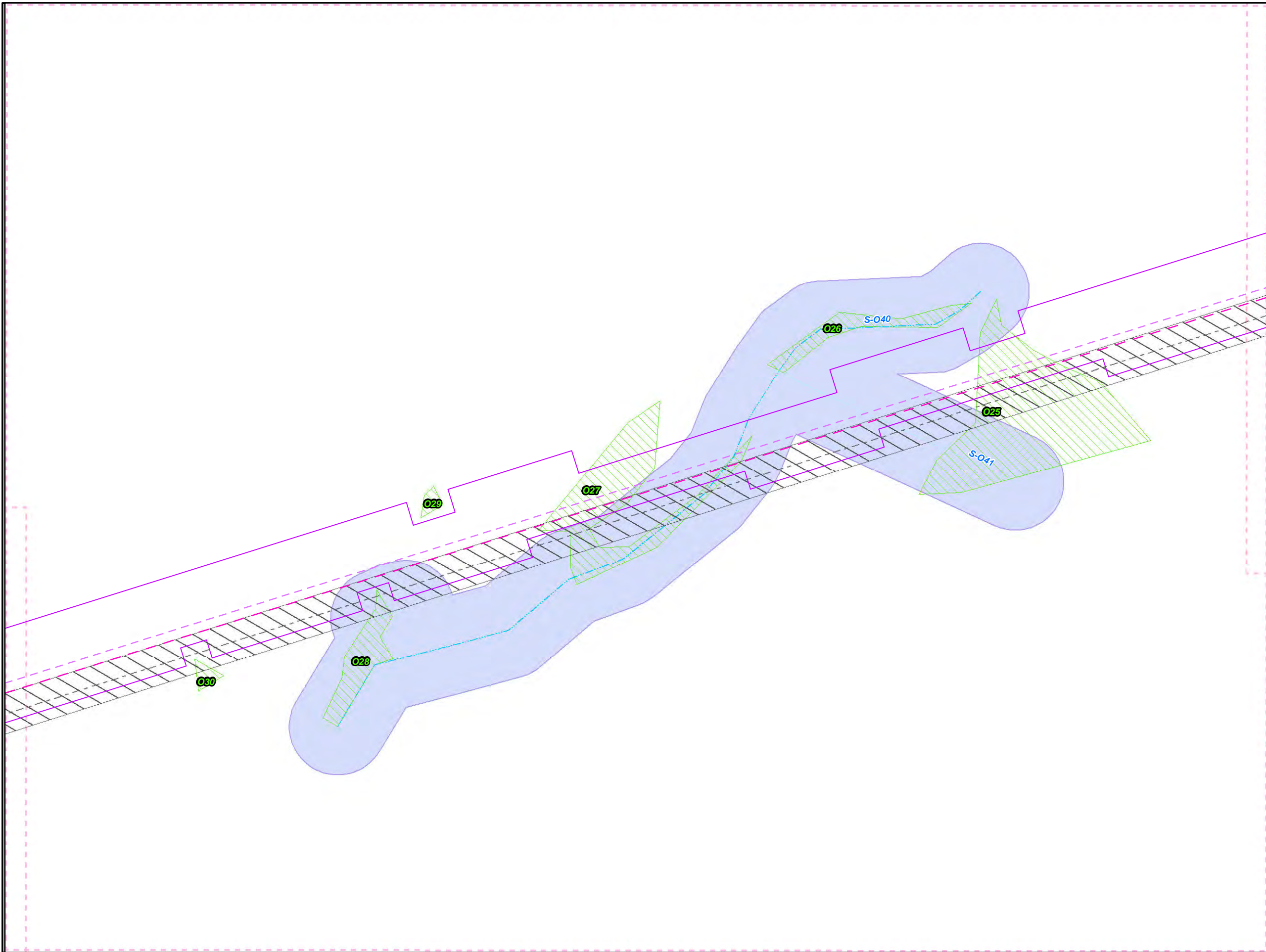


**ME1 8" and 12" Overlap with the
Proposed Pennsylvania Pipeline
Cambria County, PA.
23 of 101**

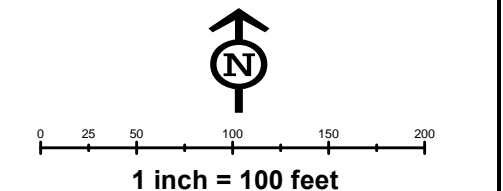
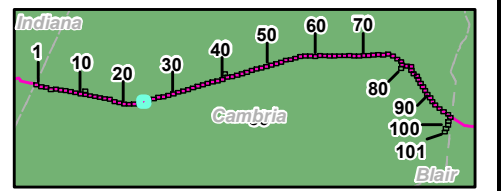
Prepared By: 	Date: 11/2016
-------------------------	--------------------------------

Base Map: ESRI ArcGIS Online, Roads from NRCS Geospatial Data Giveaway, 100-Year Floodplain from FEMA National Flood Hazard Layer, downloaded 09/2016.
Coordinate System: NAD 83 Stateplane, PA South, Feet

G:\GIS\files\PPP\GIS\Map\CountyPermitist\CambriaCountySitePlan_extramapset_2.mxd



- Legend**
- PPP 1
 - PPP 2
 - PPP LOD
 - 8" Centerline
 - ▨ 8" Pipeline Maintenance Corridor
 - Stations
 - ~ Ephemeral Stream
 - ~ Intermittent Stream
 - ~ Perennial Stream
 - Pond
 - ▨ PEM Wetland
 - ▨ PFO Wetland
 - ▨ PSS Wetland
 - Ch. 105 Floodways
 - Waived Ch. 105 Floodways
 - Ch. 106 Floodplain Fringe
 - Roads
 - Sheet Boundary

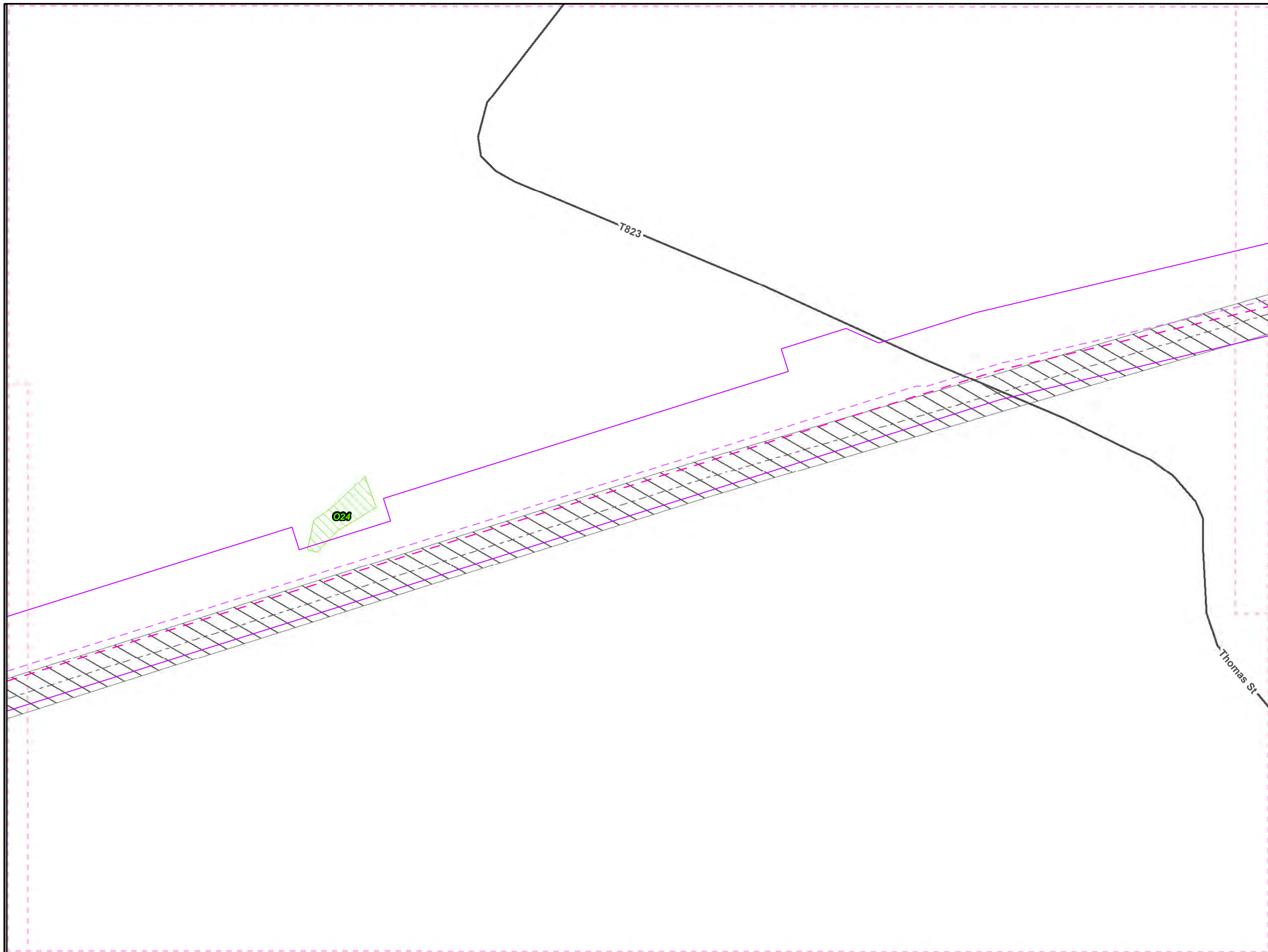


**ME1 8" and 12" Overlap with the
Proposed Pennsylvania Pipeline
Cambria County, PA.
24 of 101**

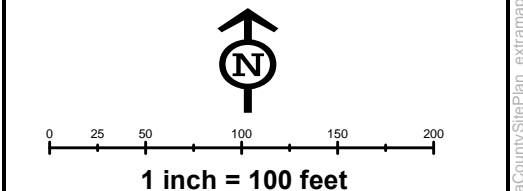
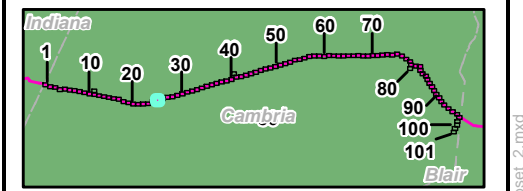
Prepared By: 	Date: 11/2016
-------------------------	--------------------------------

Base Map: ESRI ArcGIS Online, Roads from NRCS Geospatial Data Giveaway, 100-Year Floodplain from FEMA National Flood Hazard Layer, downloaded 09/2016.
Coordinate System: NAD 83 Stateplane, PA South, Feet

G:\GIS\files\PPP\GIS\Map\CountyPermitist\CambriaCountySitePlan_extrampset_2.mxd



- Legend**
- PPP 1
 - PPP 2
 - PPP LOD
 - 8" Centerline
 - ▨ 8" Pipeline Maintenance Corridor
 - Stations
 - ~ Ephemeral Stream
 - ~ Intermittent Stream
 - ~ Perennial Stream
 - ▨ Pond
 - ▨ PEM Wetland
 - ▨ PFO Wetland
 - ▨ PSS Wetland
 - ▨ Ch. 105 Floodways
 - ▨ Waived Ch. 105 Floodways
 - ▨ Ch. 106 Floodplain Fringe
 - Roads
 - - - Sheet Boundary

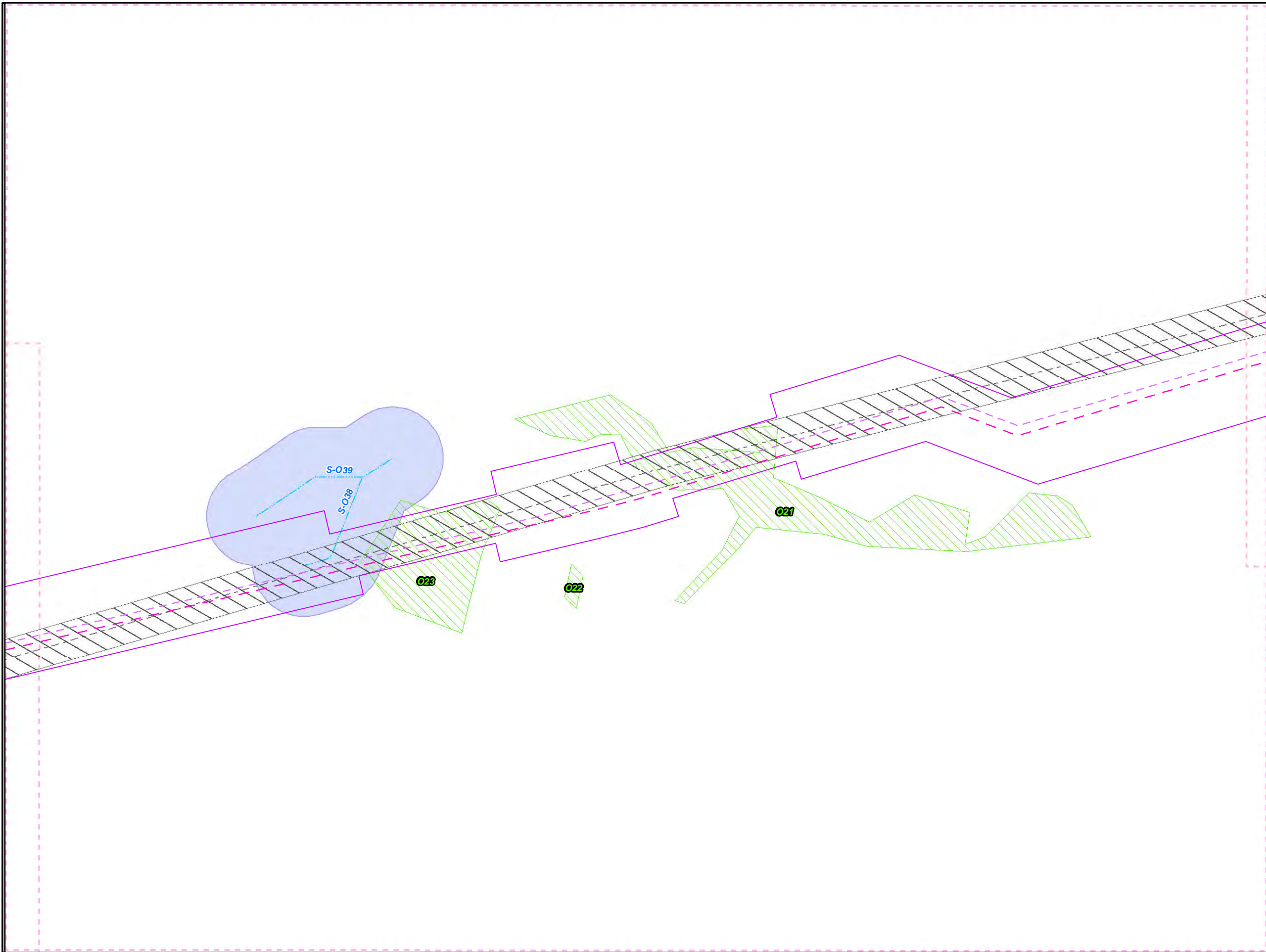


**ME1 8" and 12" Overlap with the
Proposed Pennsylvania Pipeline
Cambria County, PA.
25 of 101**

Prepared By: 	Date: 11/2016
--	-------------------------

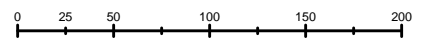
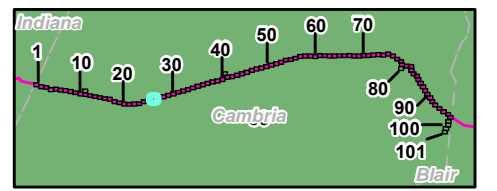
Base Map: ESRI ArcGIS Online, Roads from NRCS Geospatial Data Giveaway, 100-Year Floodplain from FEMA National Flood Hazard Layer, downloaded 09/2016.
Coordinate System: NAD 83 Stateplane, PA South, Feet

G:\GIS\files\PPP\GIS\Map\CountyPermitist\CambriaCounty\SitePlan_extramapset_2.mxd



Legend

- PPP 1
- PPP 2
- PPP LOD
- 8" Centerline
- 8" Pipeline Maintenance Corridor
- Stations
- ~ Ephemeral Stream
- ~ Intermittent Stream
- ~ Perennial Stream
- ⊗ Pond
- ⊗ PEM Wetland
- ⊗ PFO Wetland
- ⊗ PSS Wetland
- ⊗ Ch. 105 Floodways
- ⊗ Waived Ch. 105 Floodways
- ⊗ Ch. 106 Floodplain Fringe
- Roads
- Sheet Boundary



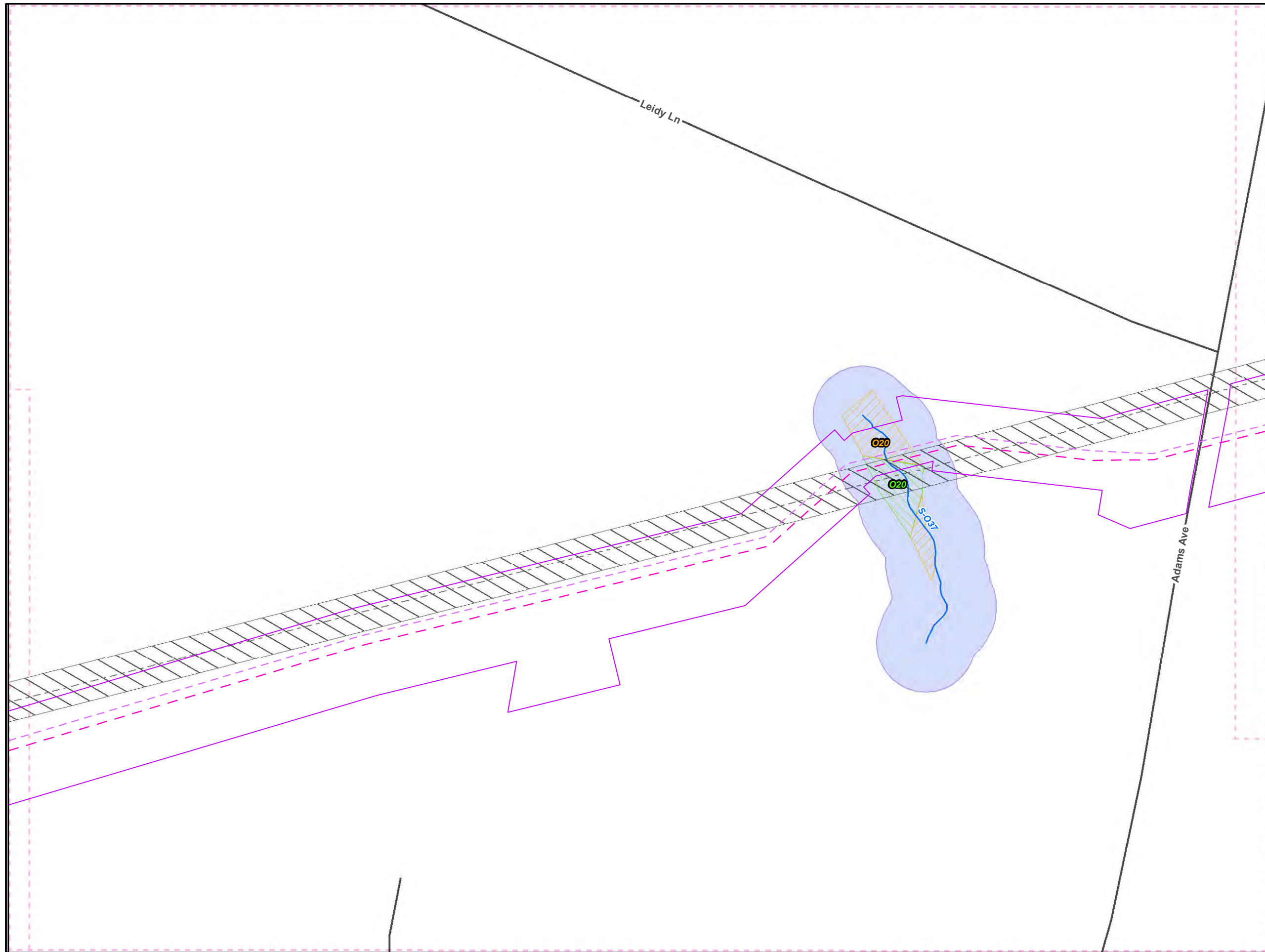
1 inch = 100 feet

**ME1 8" and 12" Overlap with the
Proposed Pennsylvania Pipeline
Cambria County, PA.
26 of 101**

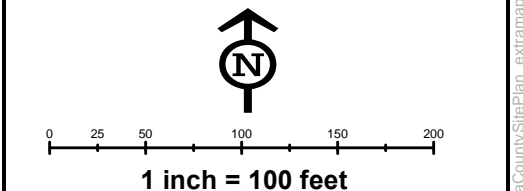
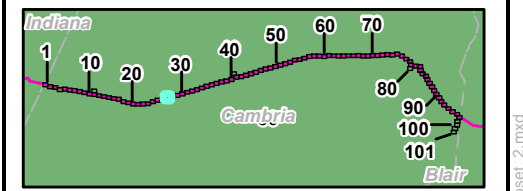
Prepared By: 	Date: 11/2016
-------------------------	--------------------------------

Base Map: ESRI ArcGIS Online, Roads from NRCS Geospatial Data Giveaway, 100-Year Floodplain from FEMA National Flood Hazard Layer, downloaded 09/2016.
 Coordinate System: NAD 83 Stateplane, PA South, Feet

G:\GIS\files\PPP\GIS\MXD\CountyPermitist\CambriaCountySitePlan_extramapset_2.mxd



- Legend**
- PPP 1
 - PPP 2
 - PPP LOD
 - /// 8" Centerline
 - ▨ 8" Pipeline Maintenance Corridor
 - Stations
 - ~ Ephemeral Stream
 - ~ Intermittent Stream
 - ~ Perennial Stream
 - Pond
 - ◊ PEM Wetland
 - ◊ PFO Wetland
 - ◊ PSS Wetland
 - Ch. 105 Floodways
 - Waived Ch. 105 Floodways
 - Ch. 106 Floodplain Fringe
 - Roads
 - - - Sheet Boundary




ME1 8" and 12" Overlap with the Proposed Pennsylvania Pipeline Cambria County, PA.
27 of 101

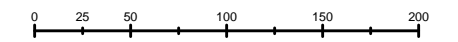
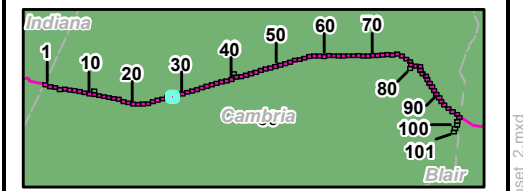
Prepared By: TETRA TECH	Date: 11/2016
-----------------------------------	-------------------------

Base Map: ESRI ArcGIS Online, Roads from NRCS Geospatial Data Giveaway, 100-Year Floodplain from FEMA National Flood Hazard Layer, downloaded 09/2016.
Coordinate System: NAD 83 Stateplane, PA South, Feet

G:\GIS\files\PPP\GIS\Map\CountyPermitist\CambriaCountySitePlan_extramapsheet_2.mxd



- Legend**
- PPP 1
 - PPP 2
 - PPP LOD
 - 8" Centerline
 - ▨ 8" Pipeline Maintenance Corridor
 - Stations
 - ~ Ephemeral Stream
 - ~ Intermittent Stream
 - ~ Perennial Stream
 - ⊞ Pond
 - ⊞ PEM Wetland
 - ⊞ PFO Wetland
 - ⊞ PSS Wetland
 - ⊞ Ch. 105 Floodways
 - ⊞ Waived Ch. 105 Floodways
 - ⊞ Ch. 106 Floodplain Fringe
 - Roads
 - - - Sheet Boundary



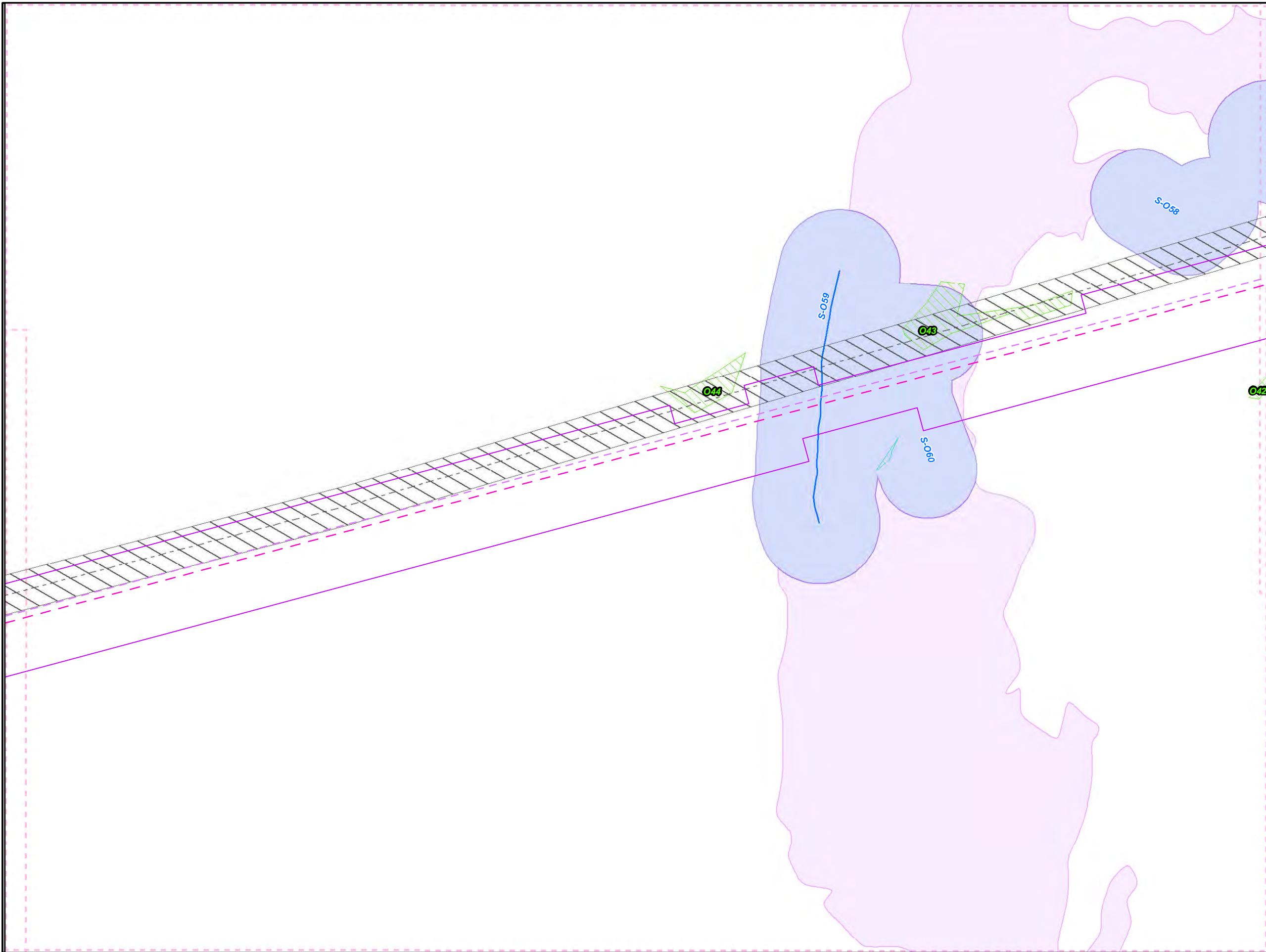
1 inch = 100 feet

**ME1 8" and 12" Overlap with the
Proposed Pennsylvania Pipeline
Cambria County, PA.
28 of 101**

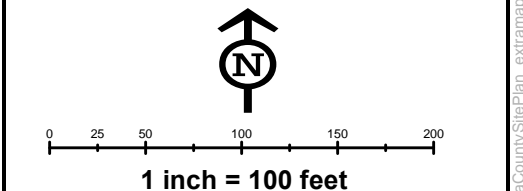
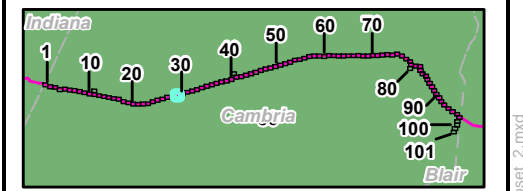
Prepared By: 	Date: 11/2016
-------------------------	--------------------------------

Base Map: ESRI ArcGIS Online, Roads from NRCS Geospatial Data Giveaway, 100-Year Floodplain from FEMA National Flood Hazard Layer, downloaded 09/2016.
Coordinate System: NAD 83 Stateplane, PA South, Feet

G:\GIS\files\PPP\GIS\Map\AD\CountyPermitist\CambriaCounty\SitePlan_extramapset_2.mxd



- Legend**
- PPP 1
 - PPP 2
 - PPP LOD
 - 8" Centerline
 - ▨ 8" Pipeline Maintenance Corridor
 - Stations
 - ~ Ephemeral Stream
 - ~ Intermittent Stream
 - ~ Perennial Stream
 - Pond
 - ▨ PEM Wetland
 - ▨ PFO Wetland
 - ▨ PSS Wetland
 - Ch. 105 Floodways
 - Waived Ch. 105 Floodways
 - Ch. 106 Floodplain Fringe
 - Roads
 - Sheet Boundary

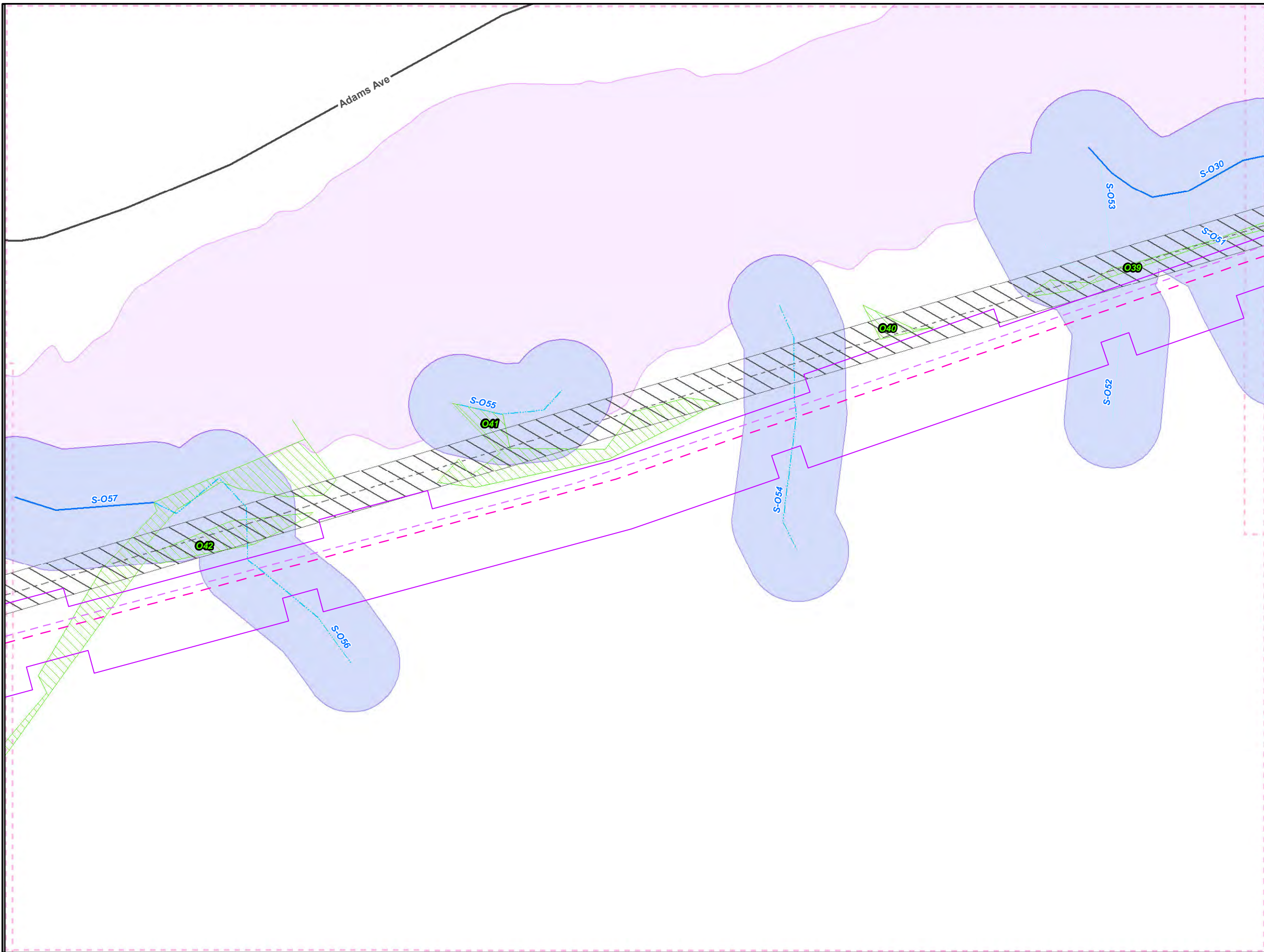


**ME1 8" and 12" Overlap with the
Proposed Pennsylvania Pipeline
Cambria County, PA.
29 of 101**

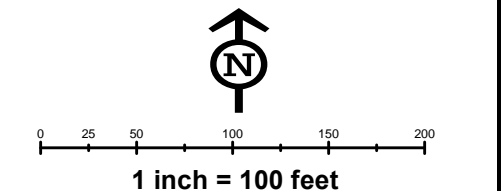
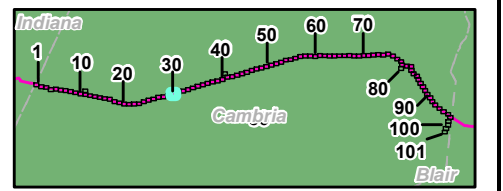
Prepared By: 	Date: 11/2016
-------------------------	--------------------------------

Base Map: ESRI ArcGIS Online, Roads from NRCS Geospatial Data Giveaway, 100-Year Floodplain from FEMA National Flood Hazard Layer, downloaded 09/2016.
Coordinate System: NAD 83 Stateplane, PA South, Feet

G:\GIS\files\PPP\GIS\Map\CountyPermitist\CambriaCounty\SitePlan_extramapset_2.mxd



- Legend**
- PPP 1
 - PPP 2
 - PPP LOD
 - 8" Centerline
 - ▨ 8" Pipeline Maintenance Corridor
 - Stations
 - ~ Ephemeral Stream
 - ~ Intermittent Stream
 - ~ Perennial Stream
 - Pond
 - ▨ PEM Wetland
 - ▨ PFO Wetland
 - ▨ PSS Wetland
 - Ch. 105 Floodways
 - Waived Ch. 105 Floodways
 - Ch. 106 Floodplain Fringe
 - Roads
 - Sheet Boundary

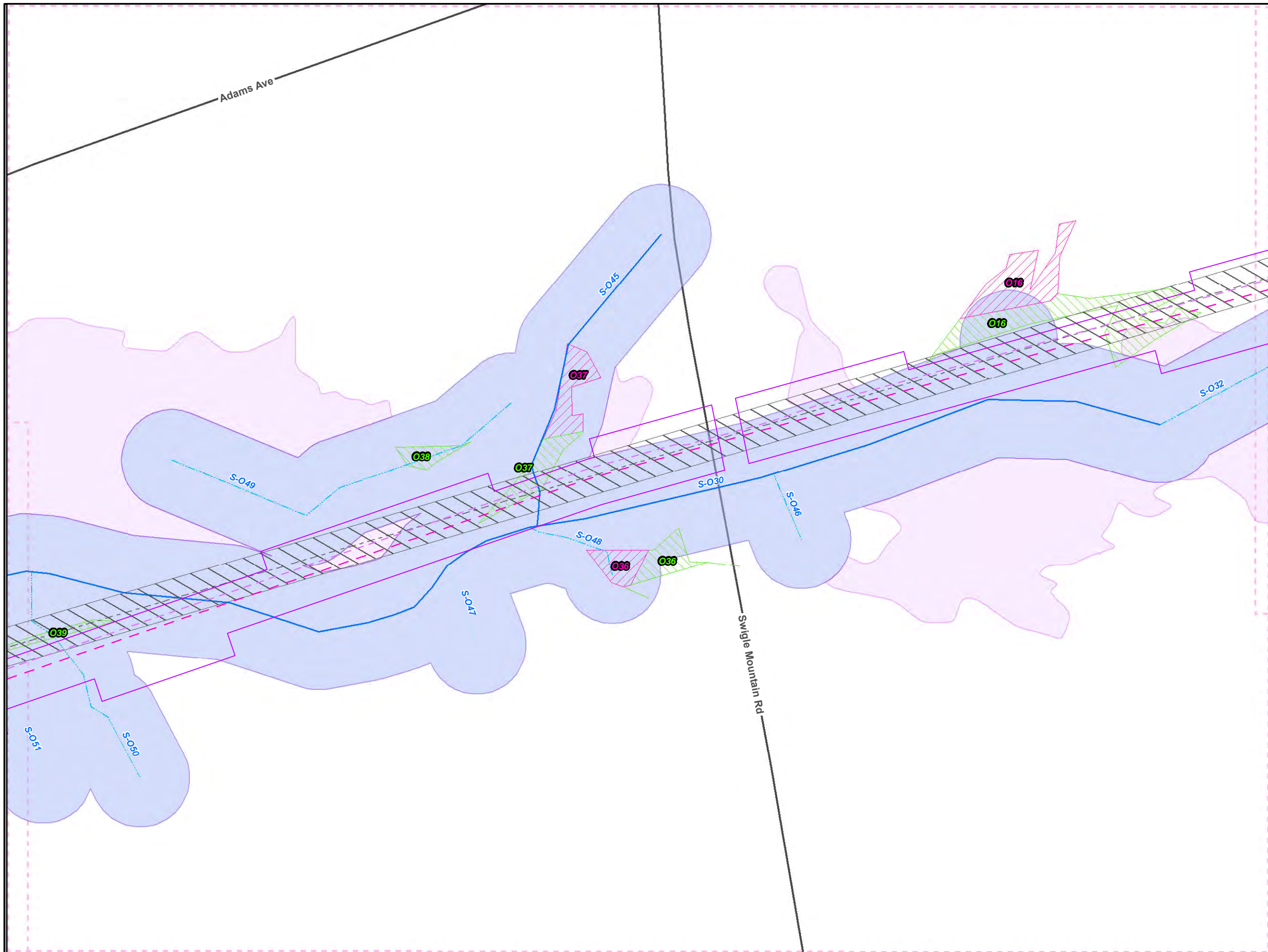


**ME1 8" and 12" Overlap with the
Proposed Pennsylvania Pipeline
Cambria County, PA.
30 of 101**

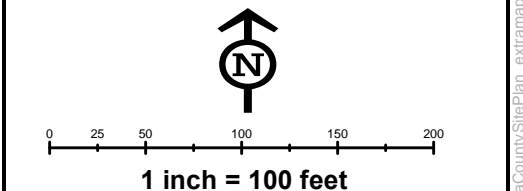
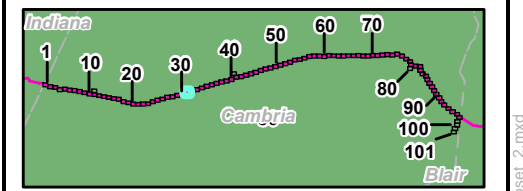
Prepared By: 	Date: 11/2016
--	-------------------------

Base Map: ESRI ArcGIS Online, Roads from NRCS Geospatial Data Giveaway, 100-Year Floodplain from FEMA National Flood Hazard Layer, downloaded 09/2016.
Coordinate System: NAD 83 Stateplane, PA South, Feet

G:\GIS\files\PPP\GIS\Map\CountyPermitist\CambriaCounty\SitePlan_extramapsheet_2.mxd



- Legend**
- PPP 1
 - PPP 2
 - PPP LOD
 - 8" Centerline
 - ▨ 8" Pipeline Maintenance Corridor
 - Stations
 - ~ Ephemeral Stream
 - ~ Intermittent Stream
 - ~ Perennial Stream
 - ⊞ Pond
 - ▨ PEM Wetland
 - ▨ PFO Wetland
 - ▨ PSS Wetland
 - ⊞ Ch. 105 Floodways
 - ⊞ Waived Ch. 105 Floodways
 - ⊞ Ch. 106 Floodplain Fringe
 - Roads
 - - - Sheet Boundary




**ME1 8" and 12" Overlap with the
Proposed Pennsylvania Pipeline
Cambria County, PA.
31 of 101**

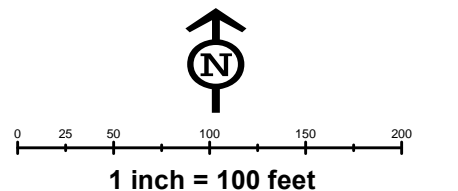
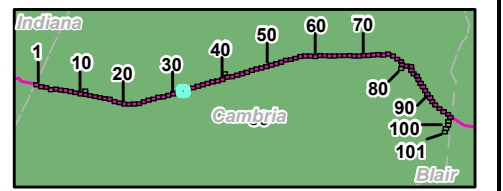
Prepared By: 	Date: 11/2016
-------------------------	--------------------------------

Base Map: ESRI ArcGIS Online, Roads from NRCS Geospatial Data Giveaway, 100-Year Floodplain from FEMA National Flood Hazard Layer, downloaded 09/2016.
Coordinate System: NAD 83 Stateplane, PA South, Feet

G:\GIS\files\PPP\GIS\MXD\CountyPermitist\CambriaCounty\SitePlan_extramapsheet_2.mxd



- Legend**
- PPP 1
 - PPP 2
 - PPP LOD
 - 8" Centerline
 - ▨ 8" Pipeline Maintenance Corridor
 - Stations
 - ~ Ephemeral Stream
 - ~ Intermittent Stream
 - ~ Perennial Stream
 - Pond
 - ◊ PEM Wetland
 - ◊ PFO Wetland
 - ◊ PSS Wetland
 - Ch. 105 Floodways
 - Waived Ch. 105 Floodways
 - Ch. 106 Floodplain Fringe
 - Roads
 - Sheet Boundary

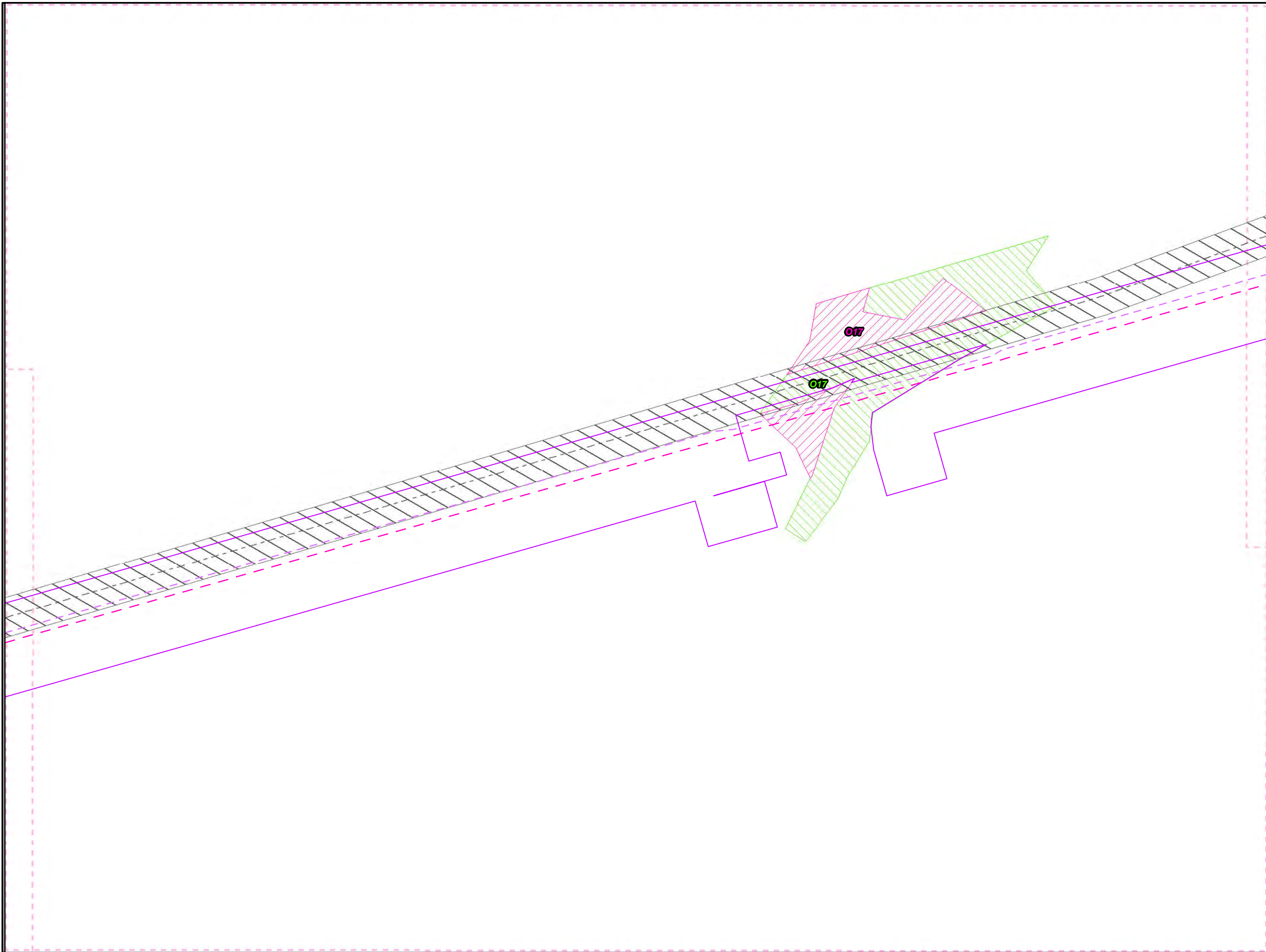


**ME1 8" and 12" Overlap with the
Proposed Pennsylvania Pipeline
Cambria County, PA.
32 of 101**

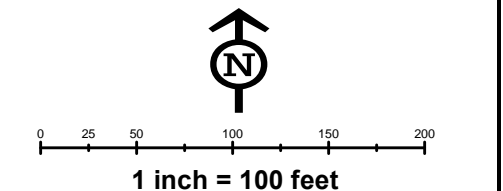
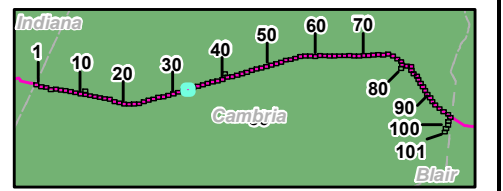
Prepared By: 	Date: 11/2016
--	-------------------------

Base Map: ESRI ArcGIS Online, Roads from NRCS Geospatial Data Giveaway, 100-Year Floodplain from FEMA National Flood Hazard Layer, downloaded 09/2016.
Coordinate System: NAD 83 Stateplane, PA South, Feet

G:\GIS_data\PPP\GIS\Map\CountyPermitist\CambriaCountySitePlan_extramapset_2.mxd



- Legend**
- PPP 1
 - PPP 2
 - PPP LOD
 - 8" Centerline
 - ▨ 8" Pipeline Maintenance Corridor
 - Stations
 - ~ Ephemeral Stream
 - ~ Intermittent Stream
 - ~ Perennial Stream
 - ⊡ Pond
 - ⊡ PEM Wetland
 - ⊡ PFO Wetland
 - ⊡ PSS Wetland
 - ⊡ Ch. 105 Floodways
 - ⊡ Waived Ch. 105 Floodways
 - ⊡ Ch. 106 Floodplain Fringe
 - Roads
 - - - Sheet Boundary

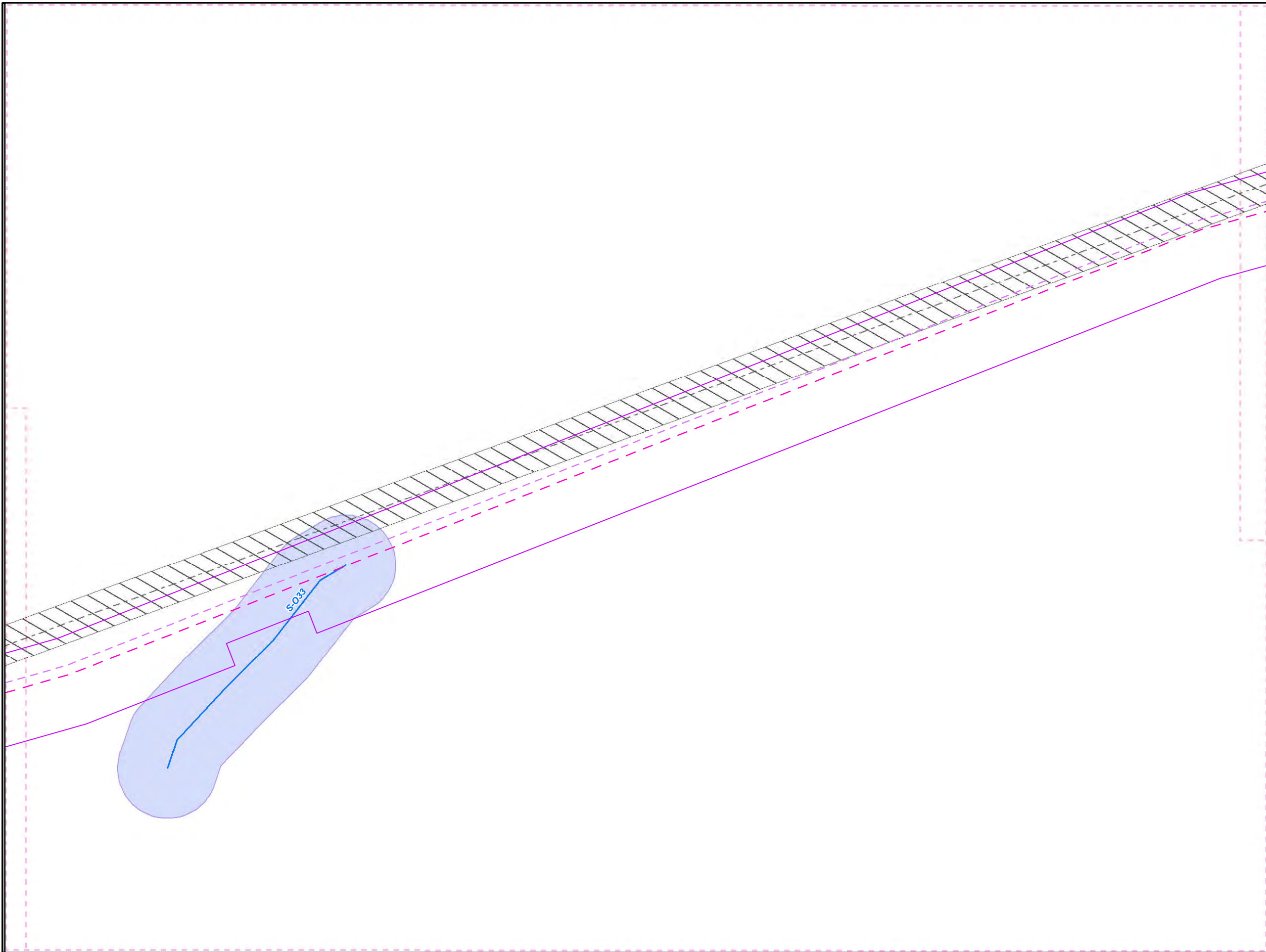


ME1 8" and 12" Overlap with the Proposed Pennsylvania Pipeline Cambria County, PA.
33 of 101

Prepared By: 	Date: 11/2016
--	--------------------------------

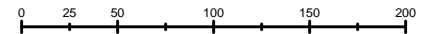
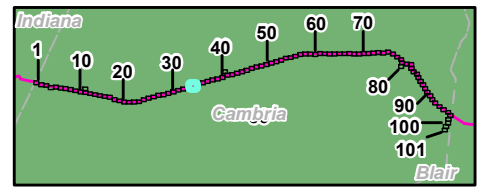
Base Map: ESRI ArcGIS Online, Roads from NRCS Geospatial Data Giveaway, 100-Year Floodplain from FEMA National Flood Hazard Layer, downloaded 09/2016.
 Coordinate System: NAD 83 Stateplane, PA South, Feet

G:\GIS\files\PPP\GIS\Map\CountyPermitist\CambriaCountySitePlan_extramapsheet_2.mxd



Legend

- PPP 1
- PPP 2
- PPP LOD
- 8" Centerline
- 8" Pipeline Maintenance Corridor
- Stations
- ~ Ephemeral Stream
- ~ Intermittent Stream
- ~ Perennial Stream
- ~ Pond
- ~ PEM Wetland
- ~ PFO Wetland
- ~ PSS Wetland
- ~ Ch. 105 Floodways
- ~ Waived Ch. 105 Floodways
- ~ Ch. 106 Floodplain Fringe
- Roads
- Sheet Boundary



1 inch = 100 feet

**ME1 8" and 12" Overlap with the
Proposed Pennsylvania Pipeline
Cambria County, PA.
34 of 101**

Prepared By:




Date:

11/2016

Base Map: ESRI ArcGIS Online, Roads from NRCS Geospatial Data Giveaway, 100-Year Floodplain from FEMA National Flood Hazard Layer, downloaded 09/2016.

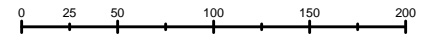
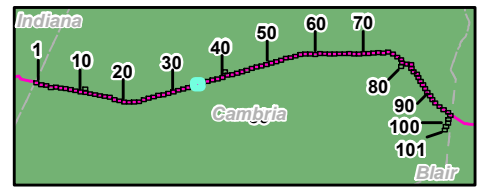
Coordinate System: NAD 83 Stateplane, PA South, Feet

G:\GIS\files\PPP\GIS\Map\CountyPermitist\CambriaCounty\SitePlan_extramapset_2.mxd



Legend

- PPP 1
- - - PPP 2
- PPP LOD
- / \ 8" Centerline
- 8" Pipeline Maintenance Corridor
- Stations
- ~ Ephemeral Stream
- · - · - Intermittent Stream
- ~ Perennial Stream
- ⊖ Pond
- ⊖ PEM Wetland
- ⊖ PFO Wetland
- ⊖ PSS Wetland
- ⊖ Ch. 105 Floodways
- ⊖ Waived Ch. 105 Floodways
- ⊖ Ch. 106 Floodplain Fringe
- Roads
- Sheet Boundary



1 inch = 100 feet

**ME1 8" and 12" Overlap with the
Proposed Pennsylvania Pipeline
Cambria County, PA.
35 of 101**

Prepared By:




Date:

11/2016

Base Map: ESRI ArcGIS Online, Roads from NRCS Geospatial Data Giveaway, 100-Year Floodplain from FEMA National Flood Hazard Layer, downloaded 09/2016.

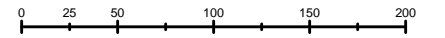
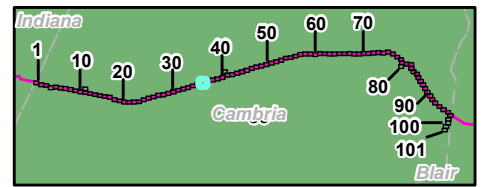
Coordinate System: NAD 83 Stateplane, PA South, Feet

G:\GIS\files\PPP\GIS\MXD\CountyPermitist\CambriaCountySitePlan_extramapset_2.mxd



Legend

- PPP 1
- PPP 2
- PPP LOD
- - - 8" Centerline
- 8" Pipeline Maintenance Corridor
- Stations
- ~ ~ ~ Ephemeral Stream
- - - Intermittent Stream
- ~ ~ ~ Perennial Stream
- Pond
- PEM Wetland
- PFO Wetland
- PSS Wetland
- Ch. 105 Floodways
- Waived Ch. 105 Floodways
- Ch. 106 Floodplain Fringe
- Roads
- Sheet Boundary



1 inch = 100 feet

**ME1 8" and 12" Overlap with the
Proposed Pennsylvania Pipeline
Cambria County, PA.
36 of 101**

Prepared By:



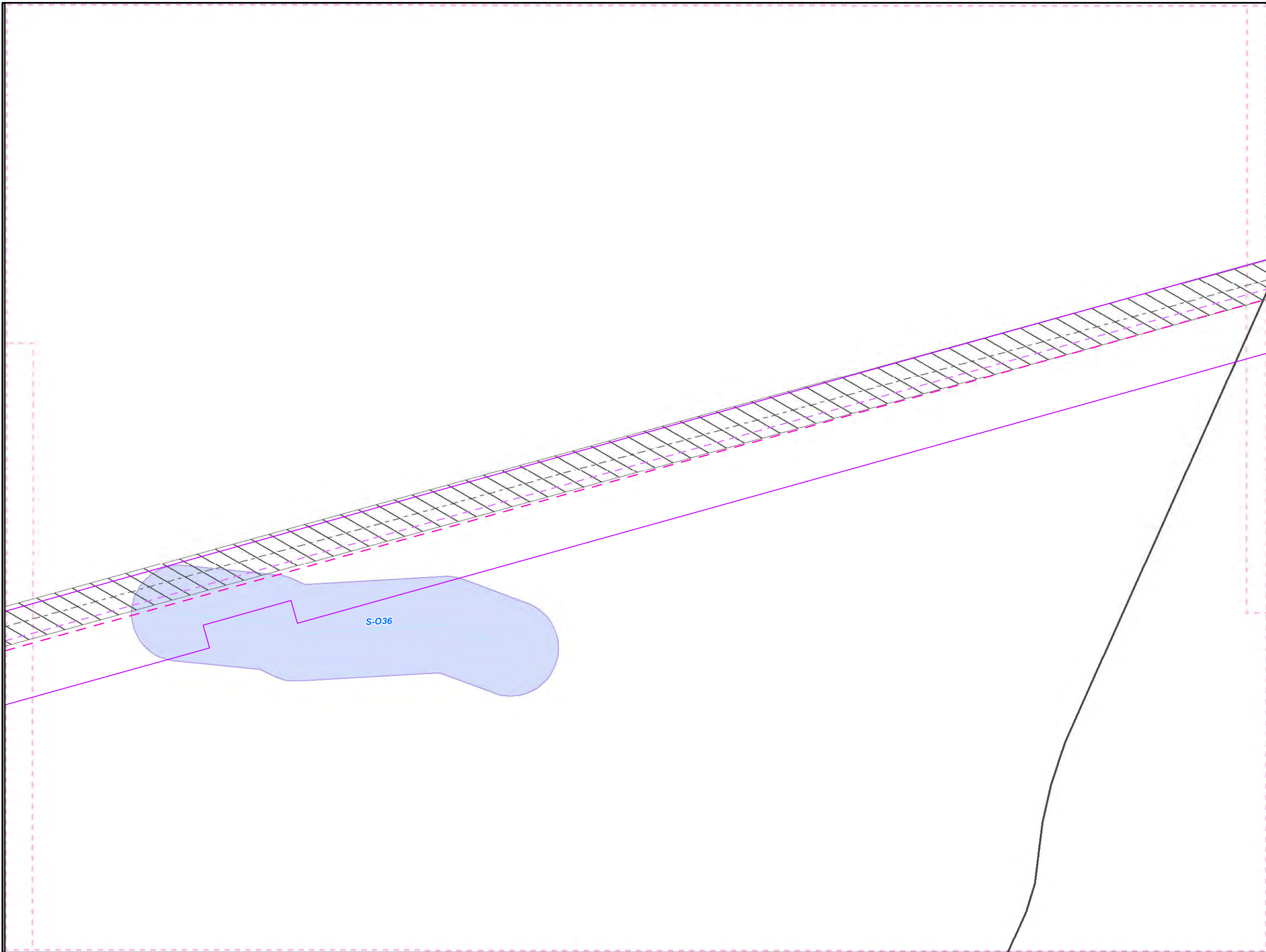
Date:

11/2016

Base Map: ESRI ArcGIS Online, Roads from NRCS Geospatial Data Giveaway, 100-Year Floodplain from FEMA National Flood Hazard Layer, downloaded 09/2016.

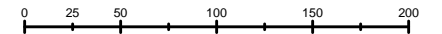
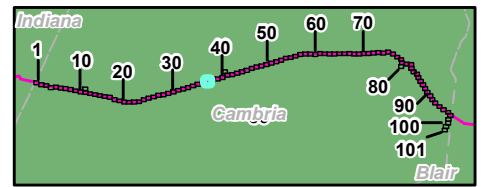
Coordinate System: NAD 83 Stateplane, PA South, Feet

G:\GIS_files\PPP\GIS\Map\CountyPermitist\CambriaCountySitePlan_extramapset_2.mxd



Legend

- PPP 1
- PPP 2
- PPP LOD
- / \ / \ 8" Centerline
- 8" Pipeline Maintenance Corridor
- Stations
- ~ ~ ~ Ephemeral Stream
- - - Intermittent Stream
- ~ ~ ~ Perennial Stream
- ~ ~ ~ Pond
- ~ ~ ~ PEM Wetland
- ~ ~ ~ PFO Wetland
- ~ ~ ~ PSS Wetland
- ~ ~ ~ Ch. 105 Floodways
- ~ ~ ~ Waived Ch. 105 Floodways
- ~ ~ ~ Ch. 106 Floodplain Fringe
- Roads
- Sheet Boundary



1 inch = 100 feet

**ME1 8" and 12" Overlap with the
Proposed Pennsylvania Pipeline
Cambria County, PA.
37 of 101**

Prepared By:



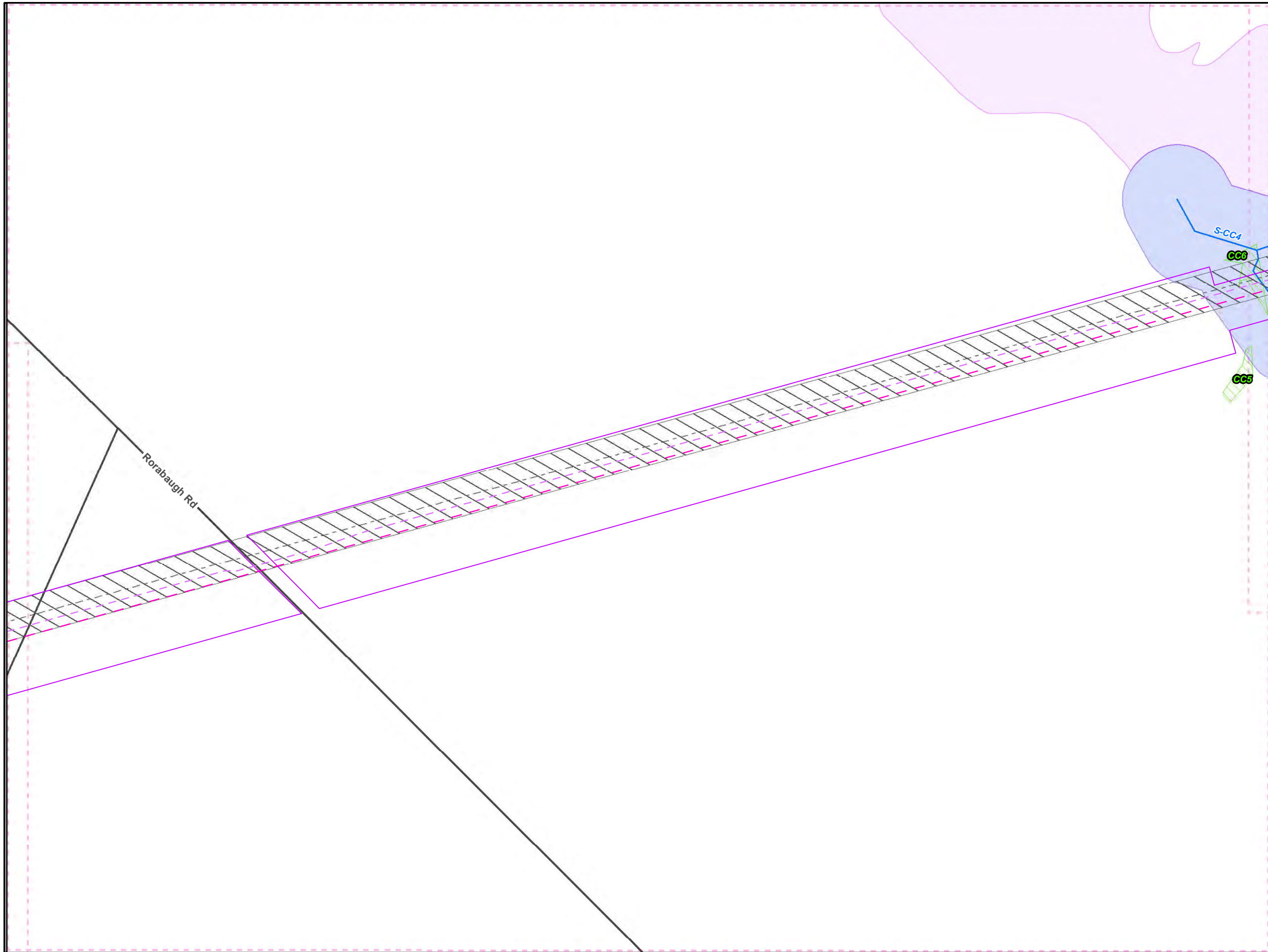
Date:

11/2016

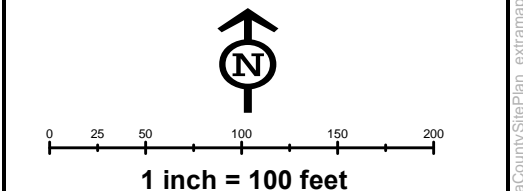
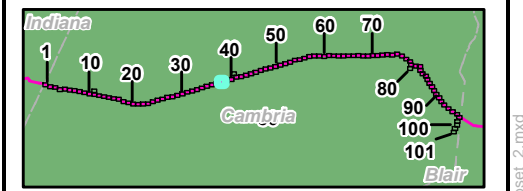
Base Map: ESRI ArcGIS Online, Roads from NRCS Geospatial Data Giveaway, 100-Year Floodplain from FEMA National Flood Hazard Layer, downloaded 09/2016.

Coordinate System: NAD 83 Stateplane, PA South, Feet

G:\GIS\files\PPP\GIS\Map\CountyPermitist\CambriaCountySitePlan_extramapset_2.mxd



- Legend**
- PPP 1
 - PPP 2
 - PPP LOD
 - 8" Centerline
 - ▨ 8" Pipeline Maintenance Corridor
 - Stations
 - ~ Ephemeral Stream
 - ~ Intermittent Stream
 - ~ Perennial Stream
 - ⊞ Pond
 - ⊞ PEM Wetland
 - ⊞ PFO Wetland
 - ⊞ PSS Wetland
 - ⊞ Ch. 105 Floodways
 - ⊞ Waived Ch. 105 Floodways
 - ⊞ Ch. 106 Floodplain Fringe
 - Roads
 - - - Sheet Boundary




**ME1 8" and 12" Overlap with the
Proposed Pennsylvania Pipeline
Cambria County, PA.
38 of 101**

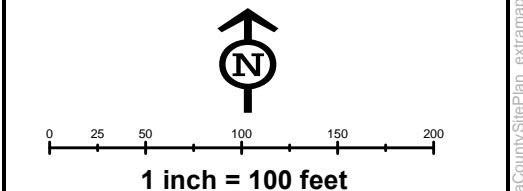
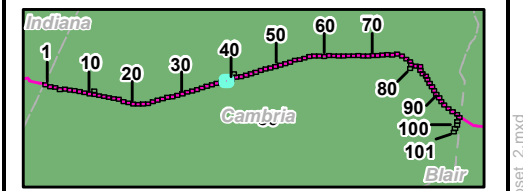
Prepared By: 	Date: 11/2016
-------------------------	--------------------------------

Base Map: ESRI ArcGIS Online, Roads from NRCS Geospatial Data Giveaway, 100-Year Floodplain from FEMA National Flood Hazard Layer, downloaded 09/2016.
Coordinate System: NAD 83 Stateplane, PA South, Feet

G:\GIS\files\PPP\GIS\MapXDoc\CountyPermitist\CambriaCounty\SitePlan_extramapsheet_2.mxd



- Legend**
- PPP 1
 - PPP 2
 - PPP LOD
 - 8" Centerline
 - ▨ 8" Pipeline Maintenance Corridor
 - Stations
 - ~ Ephemeral Stream
 - ~ Intermittent Stream
 - ~ Perennial Stream
 - ⊡ Pond
 - ⊡ PEM Wetland
 - ⊡ PFO Wetland
 - ⊡ PSS Wetland
 - ⊡ Ch. 105 Floodways
 - ⊡ Waived Ch. 105 Floodways
 - ⊡ Ch. 106 Floodplain Fringe
 - Roads
 - - - Sheet Boundary

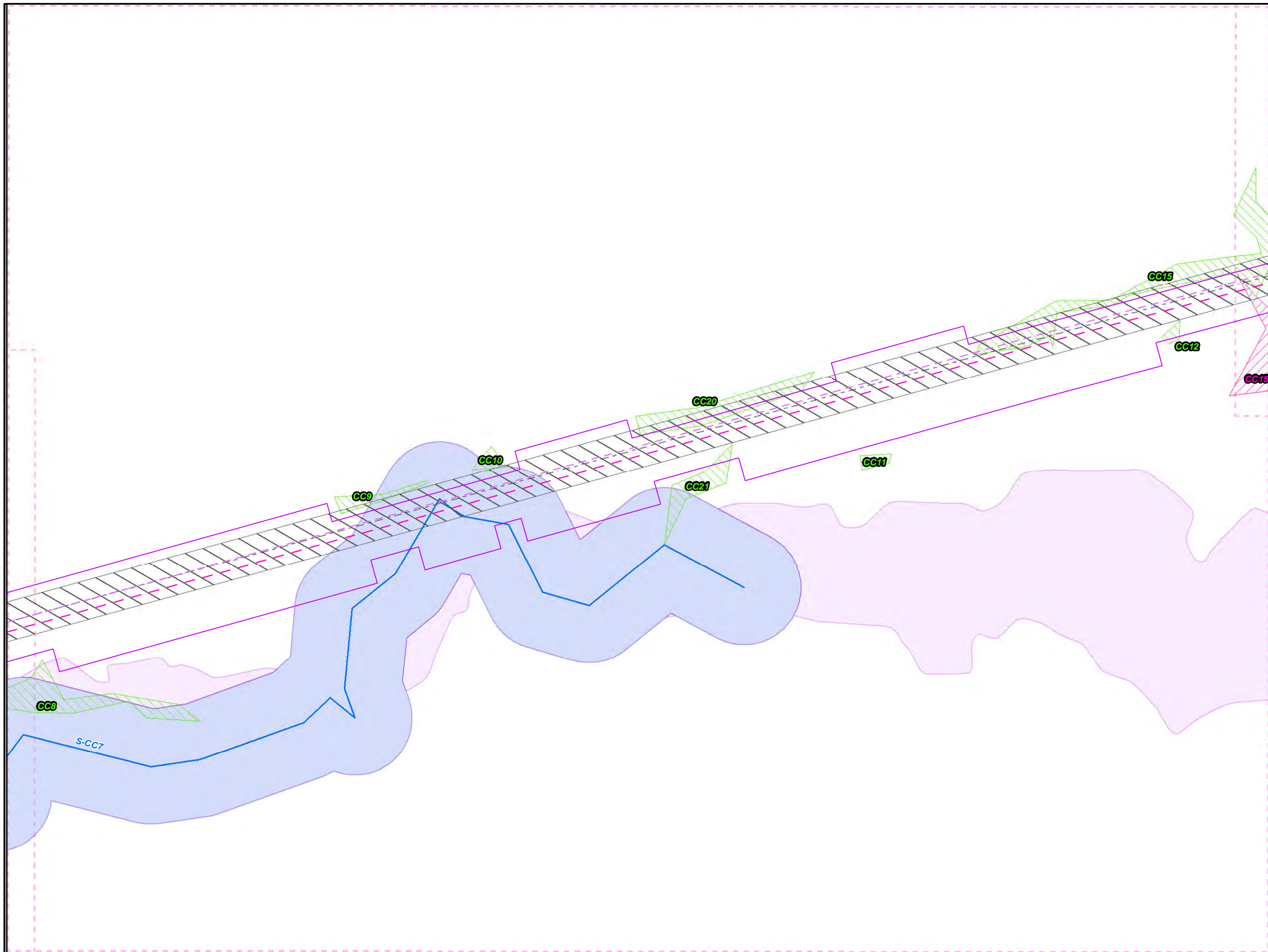


**ME1 8" and 12" Overlap with the
Proposed Pennsylvania Pipeline
Cambria County, PA.
39 of 101**

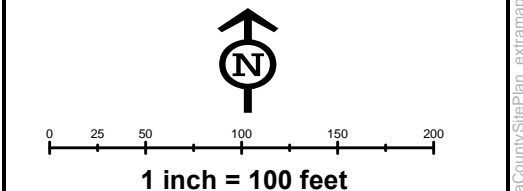
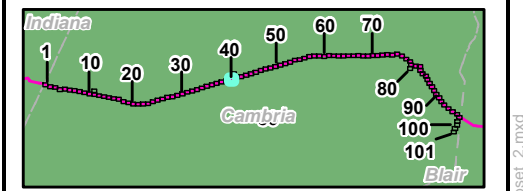
Prepared By: 	Date: 11/2016
-------------------------	--------------------------------

Base Map: ESRI ArcGIS Online, Roads from NRCS Geospatial Data Giveaway, 100-Year Floodplain from FEMA National Flood Hazard Layer, downloaded 09/2016.
Coordinate System: NAD 83 Stateplane, PA South, Feet

G:\GIS\files\PPP\GIS\MXD\CountyPermitist\CambriaCounty\SitePlan_extramapsheet_2.mxd



- Legend**
- PPP 1
 - PPP 2
 - PPP LOD
 - - - 8" Centerline
 - ▨ 8" Pipeline Maintenance Corridor
 - Stations
 - ~ Ephemeral Stream
 - ~ Intermittent Stream
 - ~ Perennial Stream
 - ▨ Pond
 - ▨ PEM Wetland
 - ▨ PFO Wetland
 - ▨ PSS Wetland
 - ▨ Ch. 105 Floodways
 - ▨ Waived Ch. 105 Floodways
 - ▨ Ch. 106 Floodplain Fringe
 - Roads
 - - - Sheet Boundary

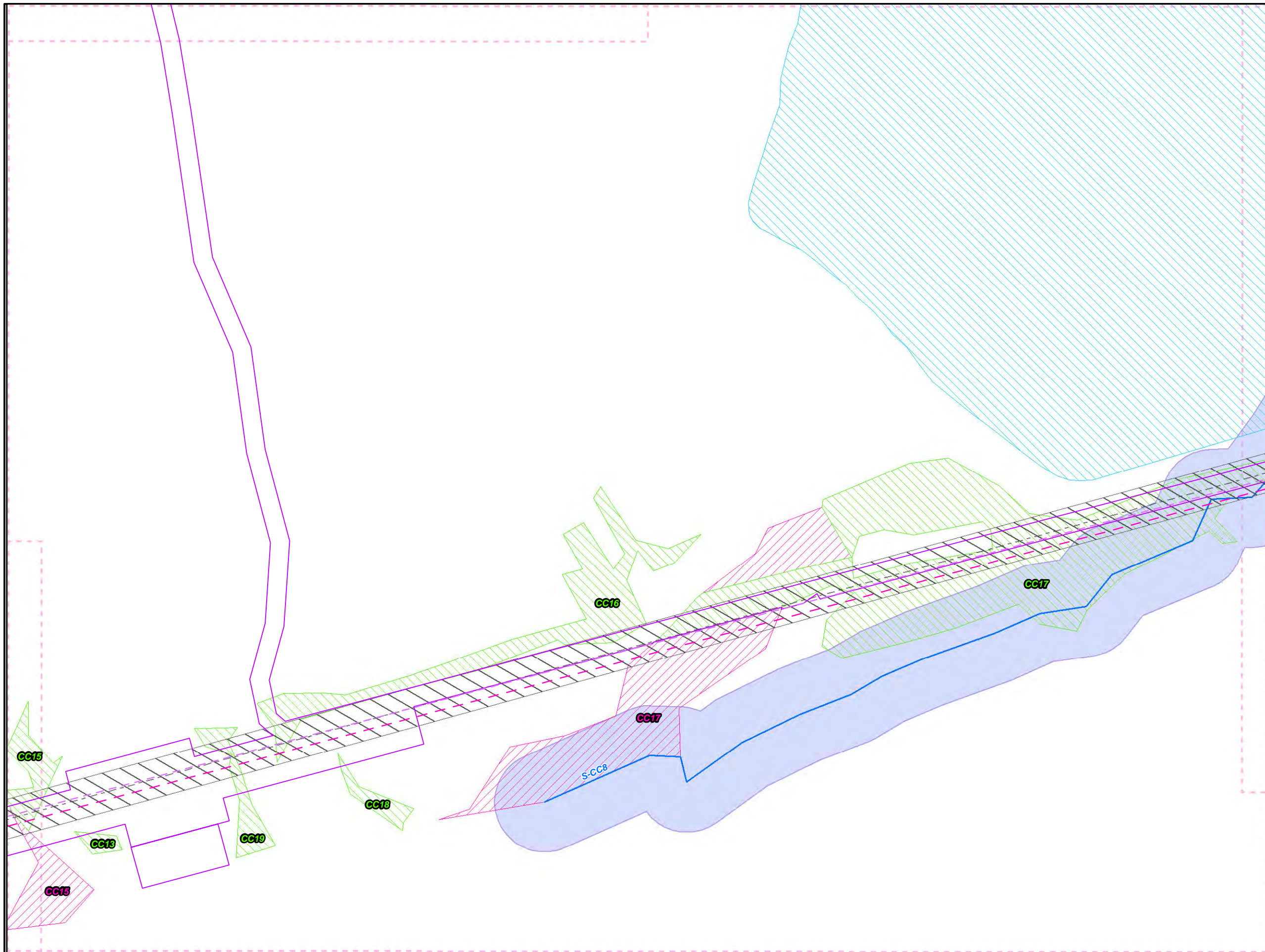


**ME1 8" and 12" Overlap with the
Proposed Pennsylvania Pipeline
Cambria County, PA.
40 of 101**

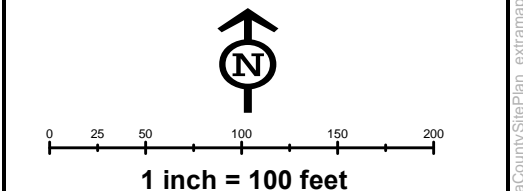
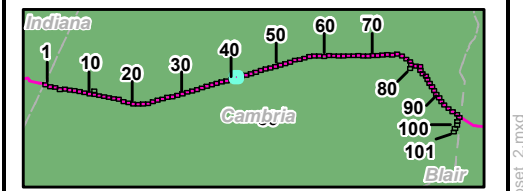
Prepared By: 	Date: 11/2016
-------------------------	--------------------------------

Base Map: ESRI ArcGIS Online, Roads from NRCS Geospatial Data Giveaway, 100-Year Floodplain from FEMA National Flood Hazard Layer, downloaded 09/2016.
Coordinate System: NAD 83 Stateplane, PA South, Feet

G:\GIS\files\PPP\GIS\MXD\CountyPermitist\CambriaCountySitePlan_extramapset_2.mxd



- Legend**
- PPP 1
 - PPP 2
 - PPP LOD
 - 8" Centerline
 - ▨ 8" Pipeline Maintenance Corridor
 - Stations
 - ~ Ephemeral Stream
 - ~ Intermittent Stream
 - ~ Perennial Stream
 - Pond
 - ▨ PEM Wetland
 - ▨ PFO Wetland
 - ▨ PSS Wetland
 - ▨ Ch. 105 Floodways
 - ▨ Waived Ch. 105 Floodways
 - ▨ Ch. 106 Floodplain Fringe
 - Roads
 - - - Sheet Boundary

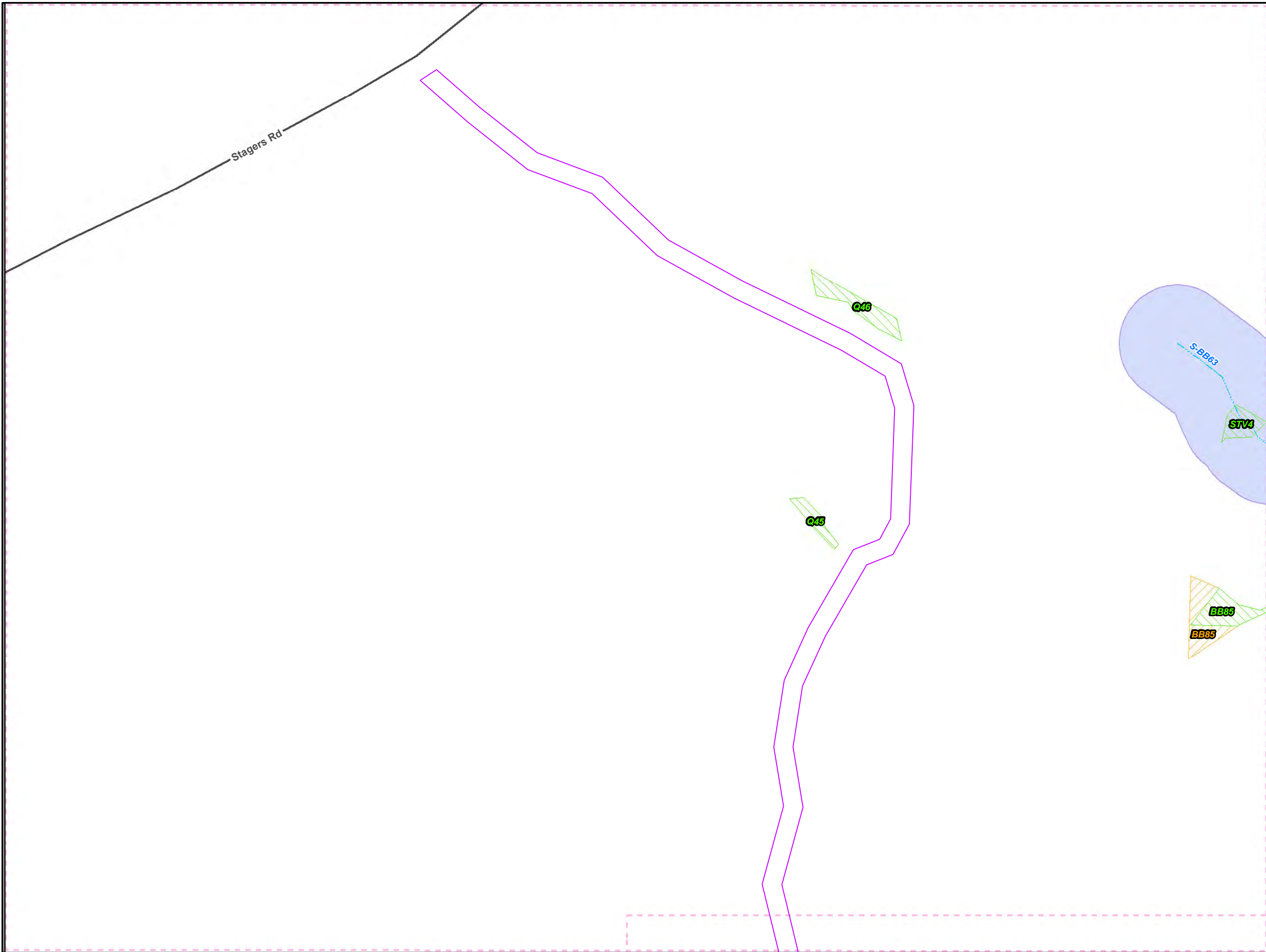


ME1 8" and 12" Overlap with the Proposed Pennsylvania Pipeline Cambria County, PA.
41 of 101

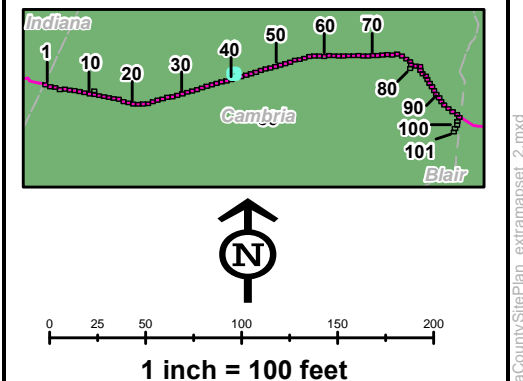
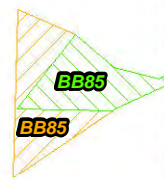
Prepared By: 	Date: 11/2016
------------------	------------------

Base Map: ESRI ArcGIS Online, Roads from NRCS Geospatial Data Giveaway, 100-Year Floodplain from FEMA National Flood Hazard Layer, downloaded 09/2016.
Coordinate System: NAD 83 Stateplane, PA South, Feet

G:\GIS\files\PPP\GIS\Map\CountyPermitist\CambriaCounty\SitePlan_extramapset_2.mxd



- Legend**
- PPP 1
 - PPP 2
 - PPP LOD
 - 8" Centerline
 - ▨ 8" Pipeline Maintenance Corridor
 - Stations
 - ~ Ephemeral Stream
 - ~ Intermittent Stream
 - ~ Perennial Stream
 - Pond
 - ▨ PEM Wetland
 - ▨ PFO Wetland
 - ▨ PSS Wetland
 - Ch. 105 Floodways
 - Waived Ch. 105 Floodways
 - Ch. 106 Floodplain Fringe
 - Roads
 - - - Sheet Boundary

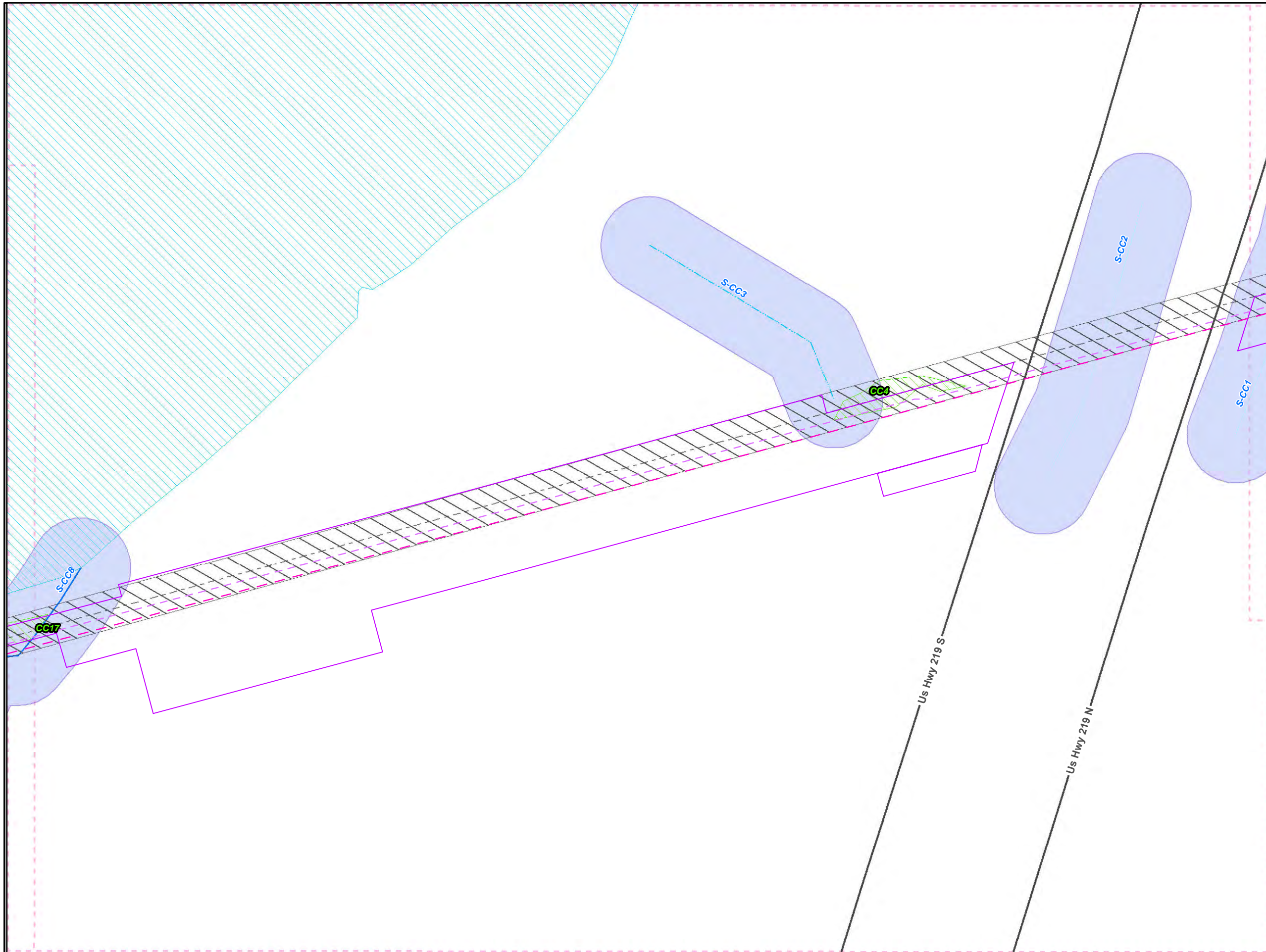


ME1 8" and 12" Overlap with the Proposed Pennsylvania Pipeline Cambria County, PA.
42 of 101

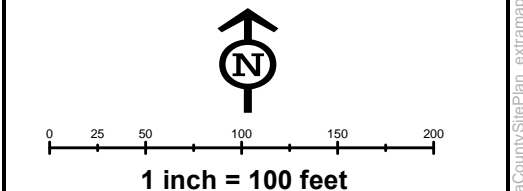
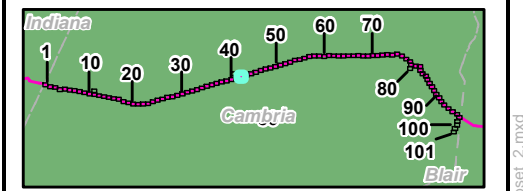
Prepared By: TETRA TECH	Date: 11/2016
-----------------------------------	-------------------------

Base Map: ESRI ArcGIS Online, Roads from NRCS Geospatial Data Giveaway, 100-Year Floodplain from FEMA National Flood Hazard Layer, downloaded 09/2016.
Coordinate System: NAD 83 Stateplane, PA South, Feet

G:\GIS\files\PPP\GIS\MapX\CountyPermitist\CambriaCounty\SitePlan_extramapset_2.mxd



- Legend**
- PPP 1
 - PPP 2
 - PPP LOD
 - 8" Centerline
 - ▨ 8" Pipeline Maintenance Corridor
 - Stations
 - ~ Ephemeral Stream
 - ~ Intermittent Stream
 - ~ Perennial Stream
 - Pond
 - ▨ PEM Wetland
 - ▨ PFO Wetland
 - ▨ PSS Wetland
 - Ch. 105 Floodways
 - Waived Ch. 105 Floodways
 - Ch. 106 Floodplain Fringe
 - Roads
 - Sheet Boundary

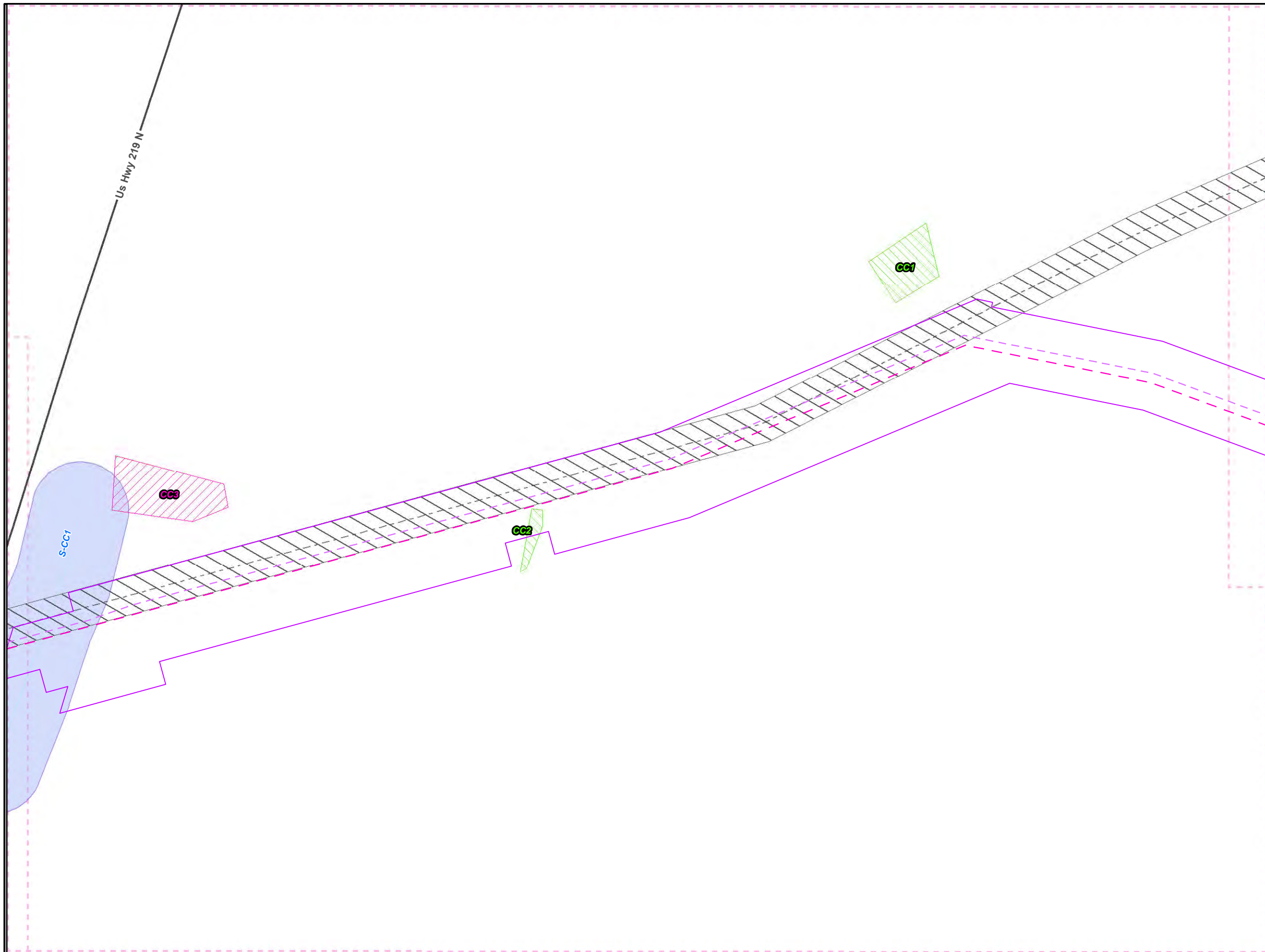


**ME1 8" and 12" Overlap with the
Proposed Pennsylvania Pipeline
Cambria County, PA.
43 of 101**

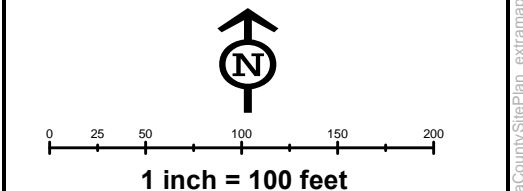
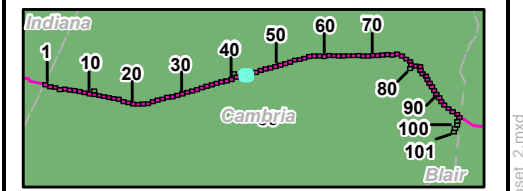
Prepared By: 	Date: 11/2016
-------------------------	--------------------------------

Base Map: ESRI ArcGIS Online, Roads from NRCS Geospatial Data Giveaway, 100-Year Floodplain from FEMA National Flood Hazard Layer, downloaded 09/2016.
Coordinate System: NAD 83 Stateplane, PA South, Feet

G:\GIS_files\PPP\GIS\MXD\CountyPermitist\CambriaCountySitePlan_extramapsheet_2.mxd



- Legend**
- PPP 1
 - PPP 2
 - PPP LOD
 - - - 8" Centerline
 - ▨ 8" Pipeline Maintenance Corridor
 - Stations
 - ~ Ephemeral Stream
 - ~ Intermittent Stream
 - ~ Perennial Stream
 - ⊞ Pond
 - ⊞ PEM Wetland
 - ⊞ PFO Wetland
 - ⊞ PSS Wetland
 - ⊞ Ch. 105 Floodways
 - ⊞ Waived Ch. 105 Floodways
 - ⊞ Ch. 106 Floodplain Fringe
 - Roads
 - - - Sheet Boundary

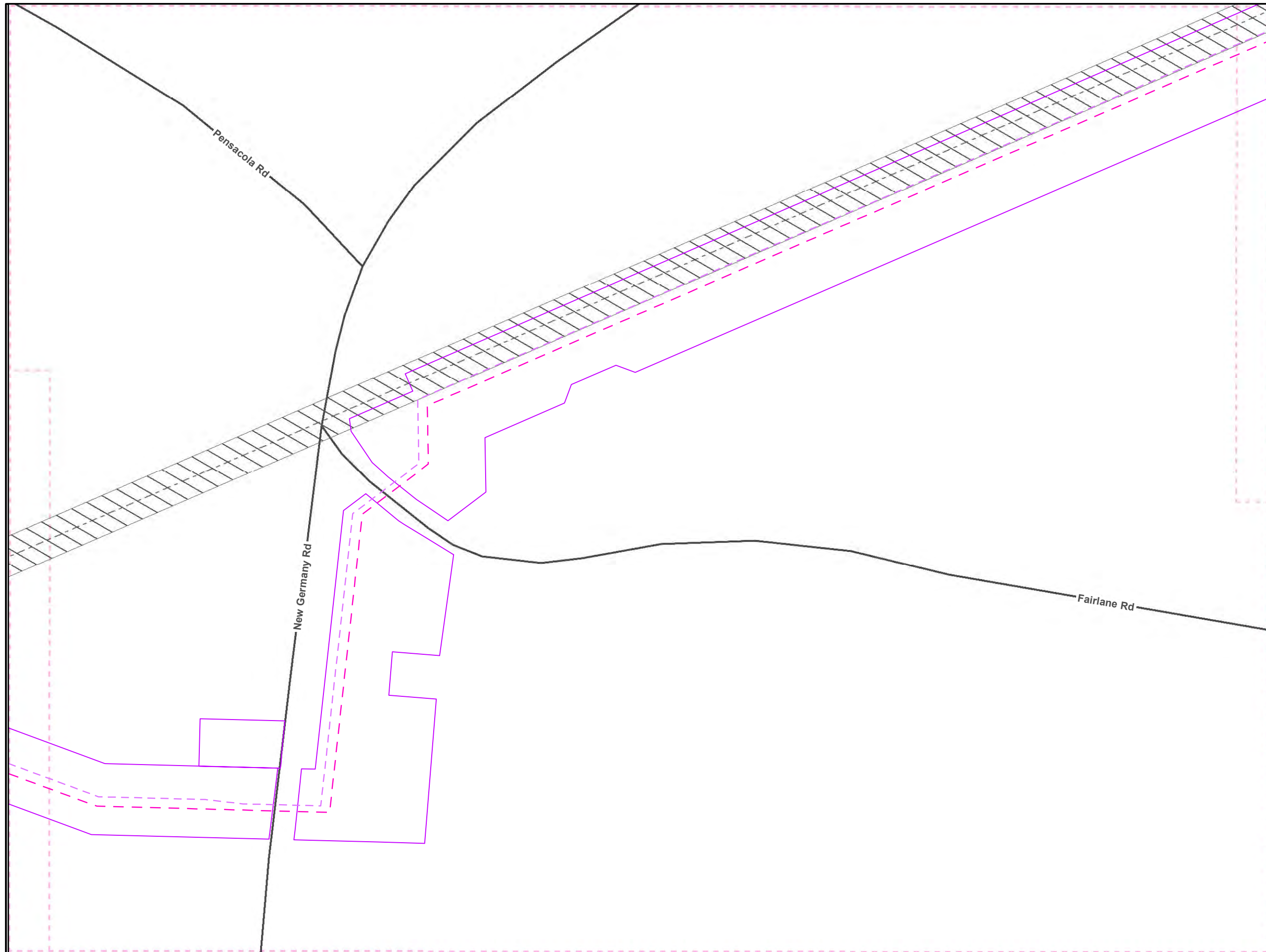


ME1 8" and 12" Overlap with the Proposed Pennsylvania Pipeline Cambria County, PA.
44 of 101

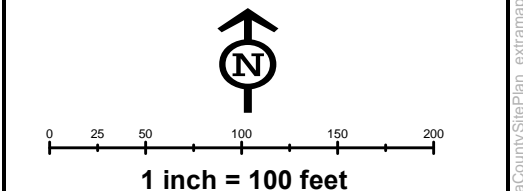
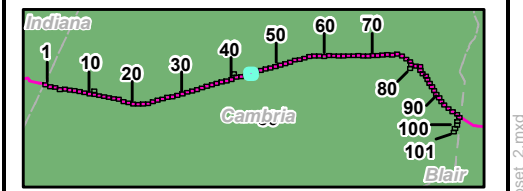
Prepared By: TETRA TECH	Date: 11/2016
-----------------------------------	-------------------------

Base Map: ESRI ArcGIS Online, Roads from NRCS Geospatial Data Giveaway, 100-Year Floodplain from FEMA National Flood Hazard Layer, downloaded 09/2016.
Coordinate System: NAD 83 Stateplane, PA South, Feet

G:\GIS\files\PPP\GIS\Map\CountyPermitist\CambriaCountySitePlan_extramapset_2.mxd



- Legend**
- PPP 1
 - PPP 2
 - PPP LOD
 - - - 8" Centerline
 - ▨ 8" Pipeline Maintenance Corridor
 - Stations
 - ~ Ephemeral Stream
 - ~ Intermittent Stream
 - ~ Perennial Stream
 - ⊡ Pond
 - ⊡ PEM Wetland
 - ⊡ PFO Wetland
 - ⊡ PSS Wetland
 - ⊡ Ch. 105 Floodways
 - ⊡ Waived Ch. 105 Floodways
 - ⊡ Ch. 106 Floodplain Fringe
 - Roads
 - - - Sheet Boundary




ME1 8" and 12" Overlap with the Proposed Pennsylvania Pipeline Cambria County, PA.
45 of 101

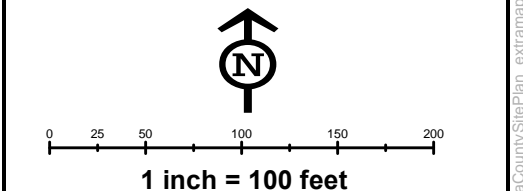
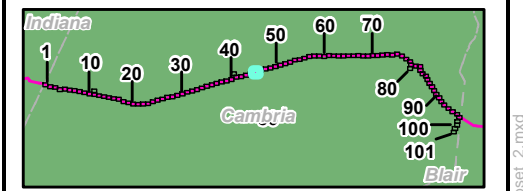
Prepared By: TETRA TECH	Date: 11/2016
-----------------------------------	-------------------------

Base Map: ESRI ArcGIS Online, Roads from NRCS Geospatial Data Giveaway, 100-Year Floodplain from FEMA National Flood Hazard Layer, downloaded 09/2016.
Coordinate System: NAD 83 Stateplane, PA South, Feet

G:\GIS\files\PPP\GIS\MXD\CountyPermitist\CambriaCountySitePlan_extramapsheet_2.mxd



- Legend**
- PPP 1
 - PPP 2
 - PPP LOD
 - - - 8" Centerline
 - ▨ 8" Pipeline Maintenance Corridor
 - Stations
 - ~ Ephemeral Stream
 - ~ Intermittent Stream
 - ~ Perennial Stream
 - ⊡ Pond
 - ⊡ PEM Wetland
 - ⊡ PFO Wetland
 - ⊡ PSS Wetland
 - ⊡ Ch. 105 Floodways
 - ⊡ Waived Ch. 105 Floodways
 - ⊡ Ch. 106 Floodplain Fringe
 - Roads
 - ⊡ Sheet Boundary

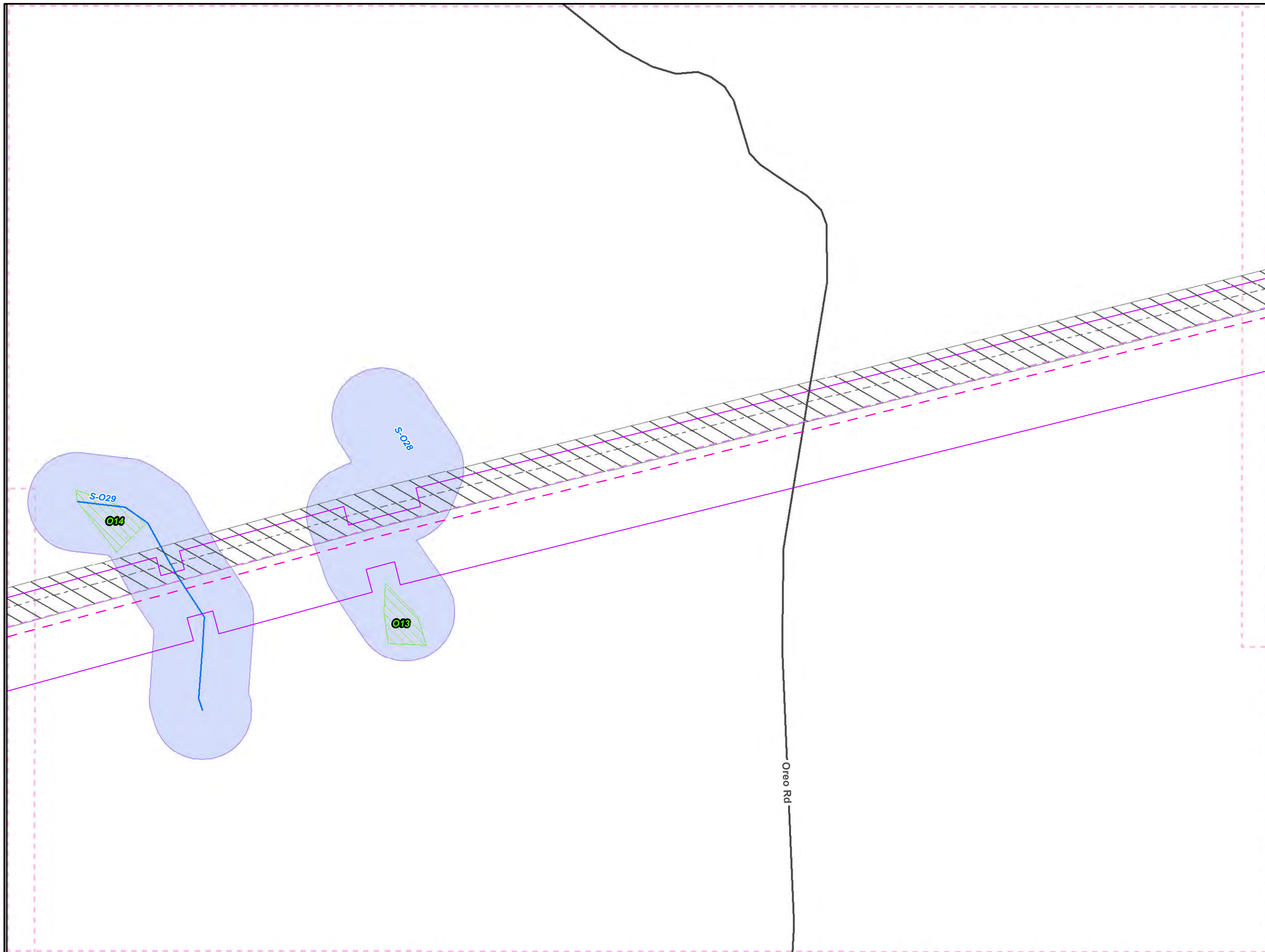


**ME1 8" and 12" Overlap with the
Proposed Pennsylvania Pipeline
Cambria County, PA.
46 of 101**

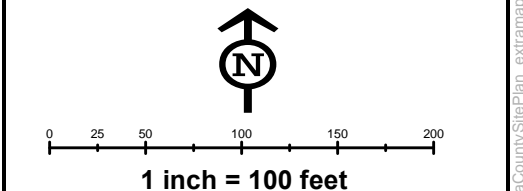
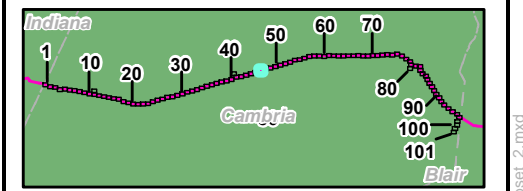
Prepared By: 	Date: 11/2016
-------------------------	--------------------------------

Base Map: ESRI ArcGIS Online, Roads from NRCS Geospatial Data Giveaway, 100-Year Floodplain from FEMA National Flood Hazard Layer, downloaded 09/2016.
Coordinate System: NAD 83 Stateplane, PA South, Feet

G:\GIS_files\PPP\GIS\MapX\CountyPermitist\CambriaCountySitePlan_extramapset_2.mxd



- Legend**
- PPP 1
 - PPP 2
 - PPP LOD
 - 8" Centerline
 - ▨ 8" Pipeline Maintenance Corridor
 - Stations
 - ~ Ephemeral Stream
 - ~ Intermittent Stream
 - ~ Perennial Stream
 - ⊡ Pond
 - ⊡ PEM Wetland
 - ⊡ PFO Wetland
 - ⊡ PSS Wetland
 - ⊡ Ch. 105 Floodways
 - ⊡ Waived Ch. 105 Floodways
 - ⊡ Ch. 106 Floodplain Fringe
 - Roads
 - ⊡ Sheet Boundary

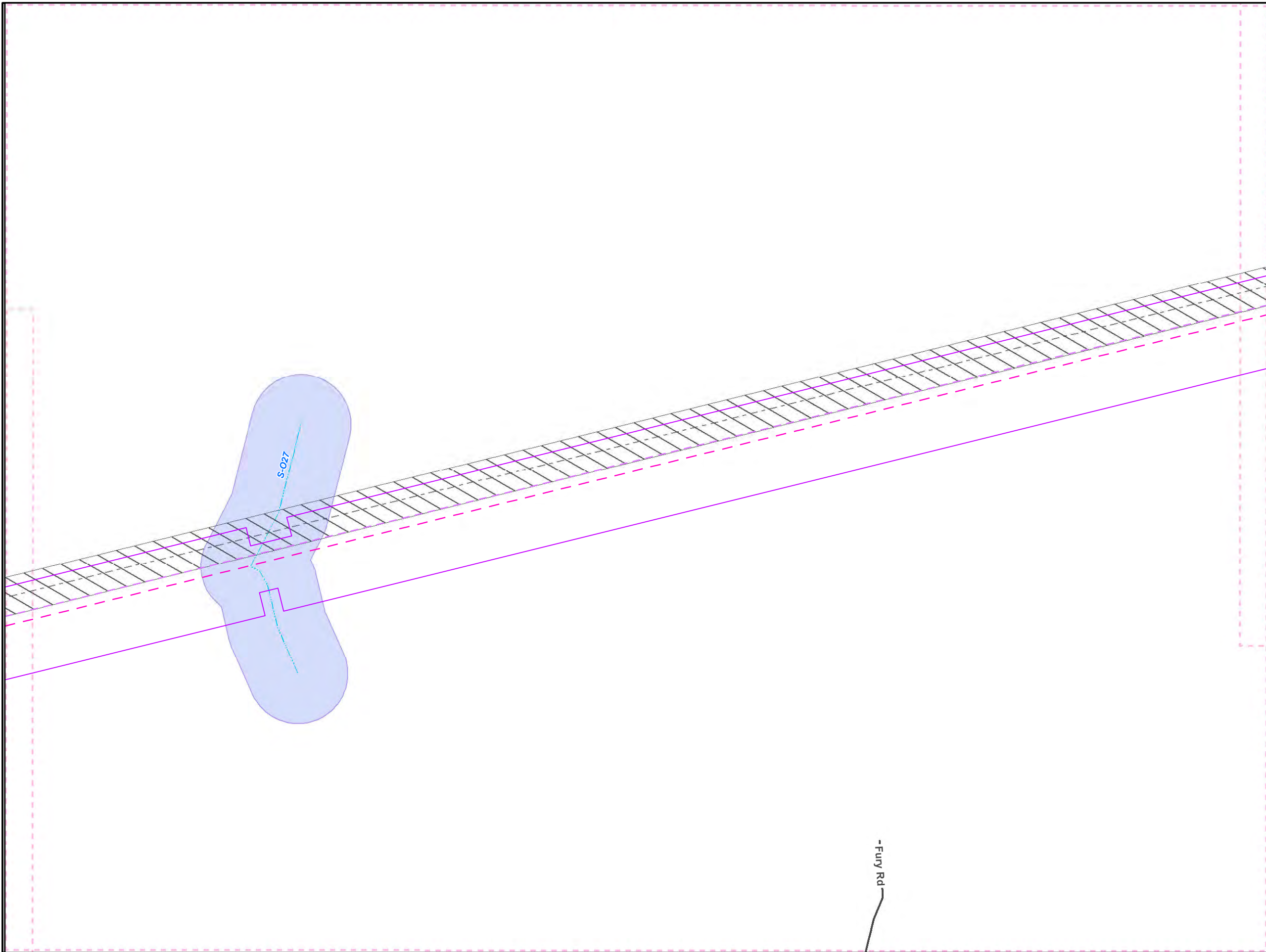


**ME1 8" and 12" Overlap with the
Proposed Pennsylvania Pipeline
Cambria County, PA.
47 of 101**

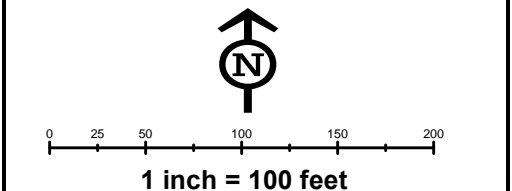
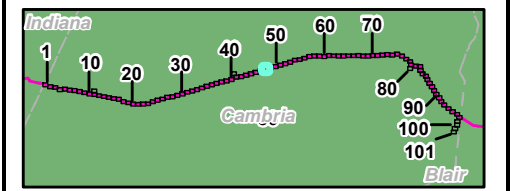
Prepared By: 	Date: 11/2016
-------------------------	--------------------------------

Base Map: ESRI ArcGIS Online, Roads from NRCS Geospatial Data Giveaway, 100-Year Floodplain from FEMA National Flood Hazard Layer, downloaded 09/2016.
Coordinate System: NAD 83 Stateplane, PA South, Feet

G:\GIS\files\PPP\GIS\MXD\CountyPermitist\CambriaCountySitePlan_extramapset_2.mxd



- Legend**
- PPP 1
 - PPP 2
 - PPP LOD
 - 8" Centerline
 - ▨ 8" Pipeline Maintenance Corridor
 - Stations
 - ~ Ephemeral Stream
 - ~ Intermittent Stream
 - ~ Perennial Stream
 - ⊡ Pond
 - ⊡ PEM Wetland
 - ⊡ PFO Wetland
 - ⊡ PSS Wetland
 - ⊡ Ch. 105 Floodways
 - ⊡ Waived Ch. 105 Floodways
 - ⊡ Ch. 106 Floodplain Fringe
 - Roads
 - ⊡ Sheet Boundary




**ME1 8" and 12" Overlap with the
Proposed Pennsylvania Pipeline
Cambria County, PA.
48 of 101**

Prepared By: 	Date: 11/2016
--	-------------------------

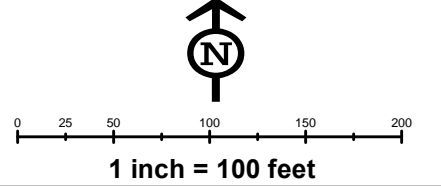
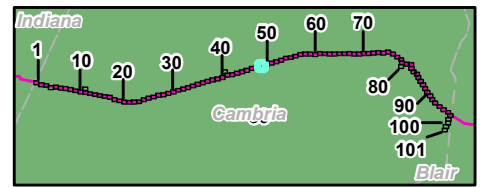
Base Map: ESRI ArcGIS Online, Roads from NRCS Geospatial Data Giveaway, 100-Year Floodplain from FEMA National Flood Hazard Layer, downloaded 09/2016.
Coordinate System: NAD 83 Stateplane, PA South, Feet

G:\GIS\files\PPP\GIS\MapX\CountyPermitist\CambriaCountySitePlan_extramapset2.mxd



Legend

- PPP 1
- PPP 2
- PPP LOD
- 8" Centerline
- 8" Pipeline Maintenance Corridor
- Stations
- ~ Ephemeral Stream
- ~ Intermittent Stream
- ~ Perennial Stream
- ~ Pond
- ~ PEM Wetland
- ~ PFO Wetland
- ~ PSS Wetland
- ~ Ch. 105 Floodways
- ~ Waived Ch. 105 Floodways
- ~ Ch. 106 Floodplain Fringe
- Roads
- Sheet Boundary




**ME1 8" and 12" Overlap with the
Proposed Pennsylvania Pipeline
Cambria County, PA.
49 of 101**

Prepared By: 	Date: 11/2016
-------------------------	--------------------------------

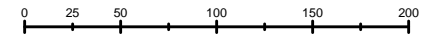
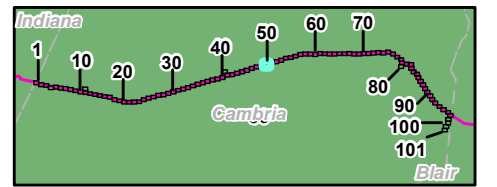
Base Map: ESRI ArcGIS Online, Roads from NRCS Geospatial Data Giveaway, 100-Year Floodplain from FEMA National Flood Hazard Layer, downloaded 09/2016.
Coordinate System: NAD 83 Stateplane, PA South, Feet

G:\GIS_files\PPP\GIS\MXD\CountyPermitist\CambriaCountySitePlan_extramapset_2.mxd



Legend

- PPP 1
- PPP 2
- PPP LOD
- 8" Centerline
- 8" Pipeline Maintenance Corridor
- Stations
- Ephemeral Stream
- Intermittent Stream
- Perennial Stream
- Pond
- PEM Wetland
- PFO Wetland
- PSS Wetland
- Ch. 105 Floodways
- Waived Ch. 105 Floodways
- Ch. 106 Floodplain Fringe
- Roads
- Sheet Boundary



1 inch = 100 feet

**ME1 8" and 12" Overlap with the
Proposed Pennsylvania Pipeline
Cambria County, PA.
50 of 101**

Prepared By:



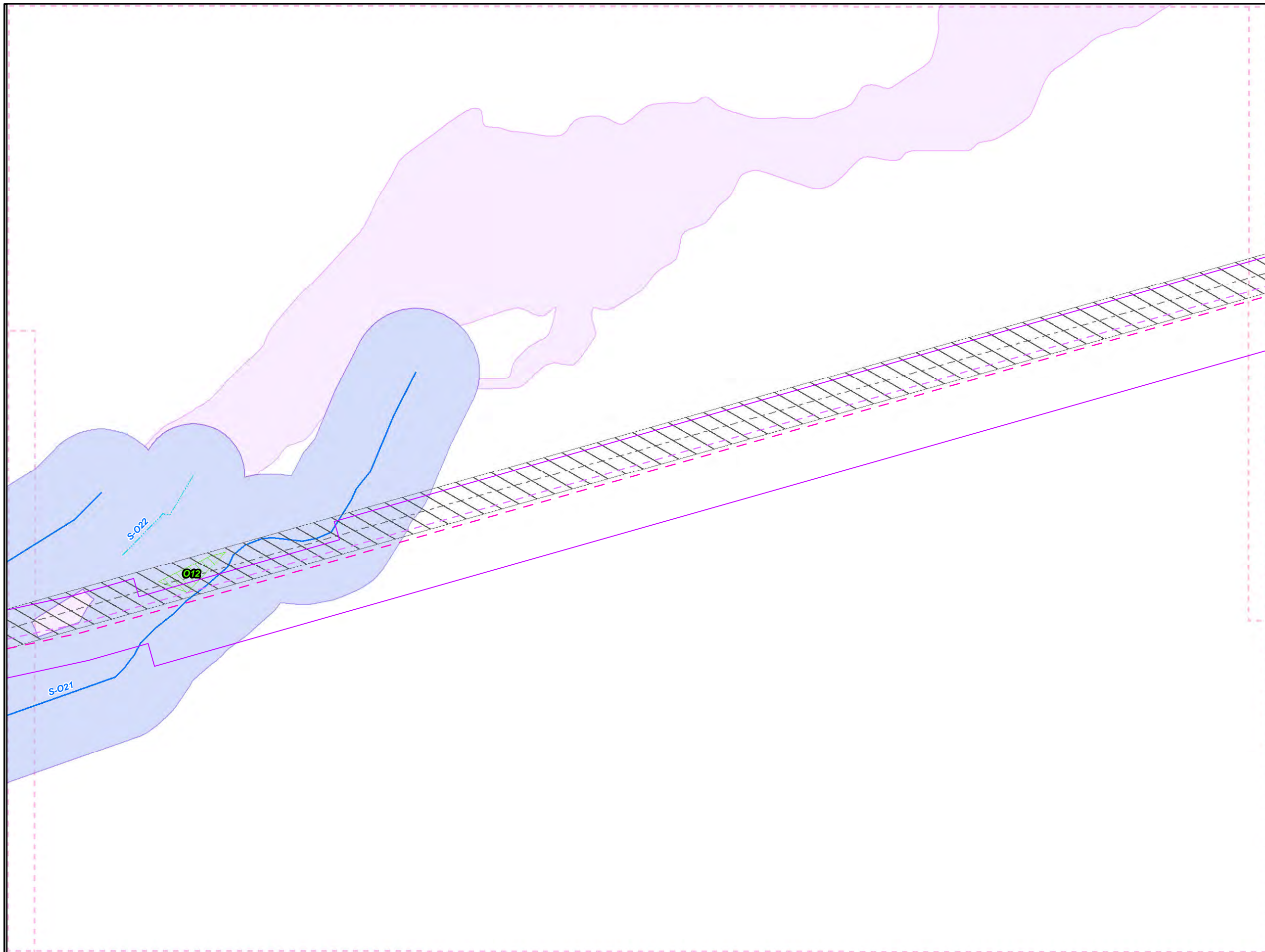
Date:

11/2016

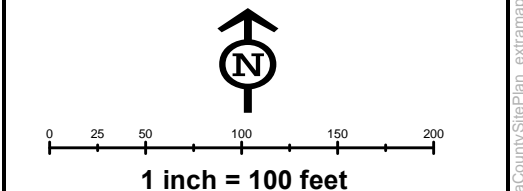
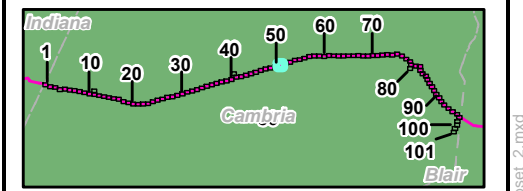
Base Map: ESRI ArcGIS Online, Roads from NRCS Geospatial Data Giveaway, 100-Year Floodplain from FEMA National Flood Hazard Layer, downloaded 09/2016.

Coordinate System: NAD 83 Stateplane, PA South, Feet

G:\GIS\files\PPP\GIS\Map\CountyPermitist\CambriaCountySitePlan_extramapset_2.mxd



- Legend**
- PPP 1
 - PPP 2
 - PPP LOD
 - 8" Centerline
 - ▨ 8" Pipeline Maintenance Corridor
 - Stations
 - ~ Ephemeral Stream
 - ~ Intermittent Stream
 - ~ Perennial Stream
 - Pond
 - ▨ PEM Wetland
 - ▨ PFO Wetland
 - ▨ PSS Wetland
 - Ch. 105 Floodways
 - Waived Ch. 105 Floodways
 - Ch. 106 Floodplain Fringe
 - Roads
 - Sheet Boundary

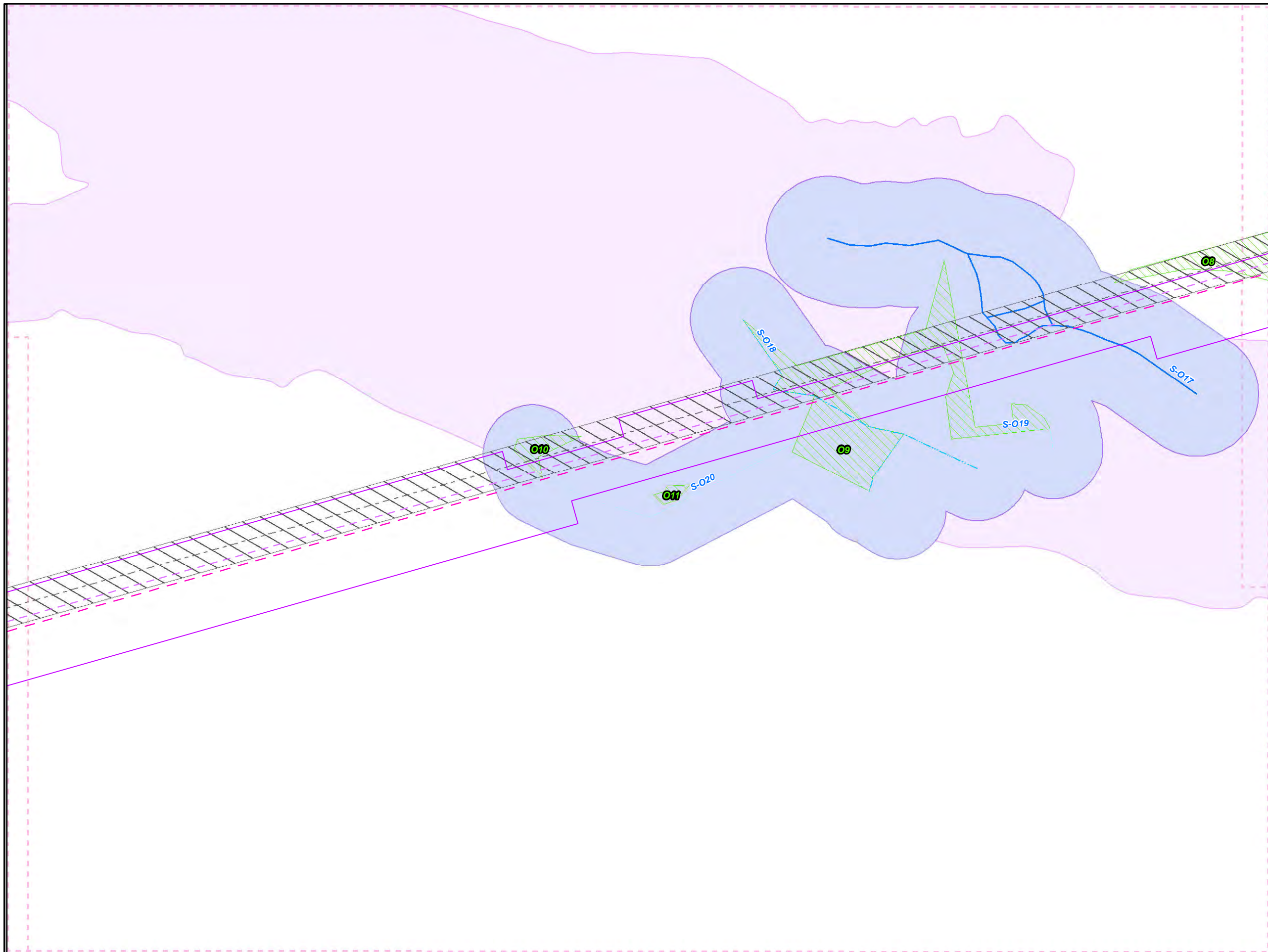


**ME1 8" and 12" Overlap with the
Proposed Pennsylvania Pipeline
Cambria County, PA.
51 of 101**

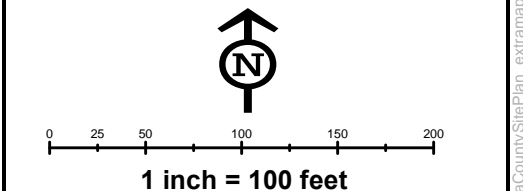
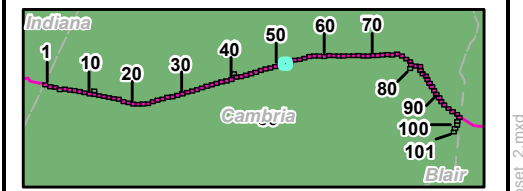
Prepared By: 	Date: 11/2016
-------------------------	--------------------------------

Base Map: ESRI ArcGIS Online, Roads from NRCS Geospatial Data Giveaway, 100-Year Floodplain from FEMA National Flood Hazard Layer, downloaded 09/2016.
Coordinate System: NAD 83 Stateplane, PA South, Feet

G:\GIS\files\PPP\GIS\MXD\CountyPermitist\CambriaCounty\SitePlan_extramapset_2.mxd



- Legend**
- PPP 1
 - PPP 2
 - PPP LOD
 - 8" Centerline
 - ▨ 8" Pipeline Maintenance Corridor
 - Stations
 - ~ Ephemeral Stream
 - ~ Intermittent Stream
 - ~ Perennial Stream
 - Pond
 - ▨ PEM Wetland
 - ▨ PFO Wetland
 - ▨ PSS Wetland
 - Ch. 105 Floodways
 - Waived Ch. 105 Floodways
 - Ch. 106 Floodplain Fringe
 - Roads
 - Sheet Boundary

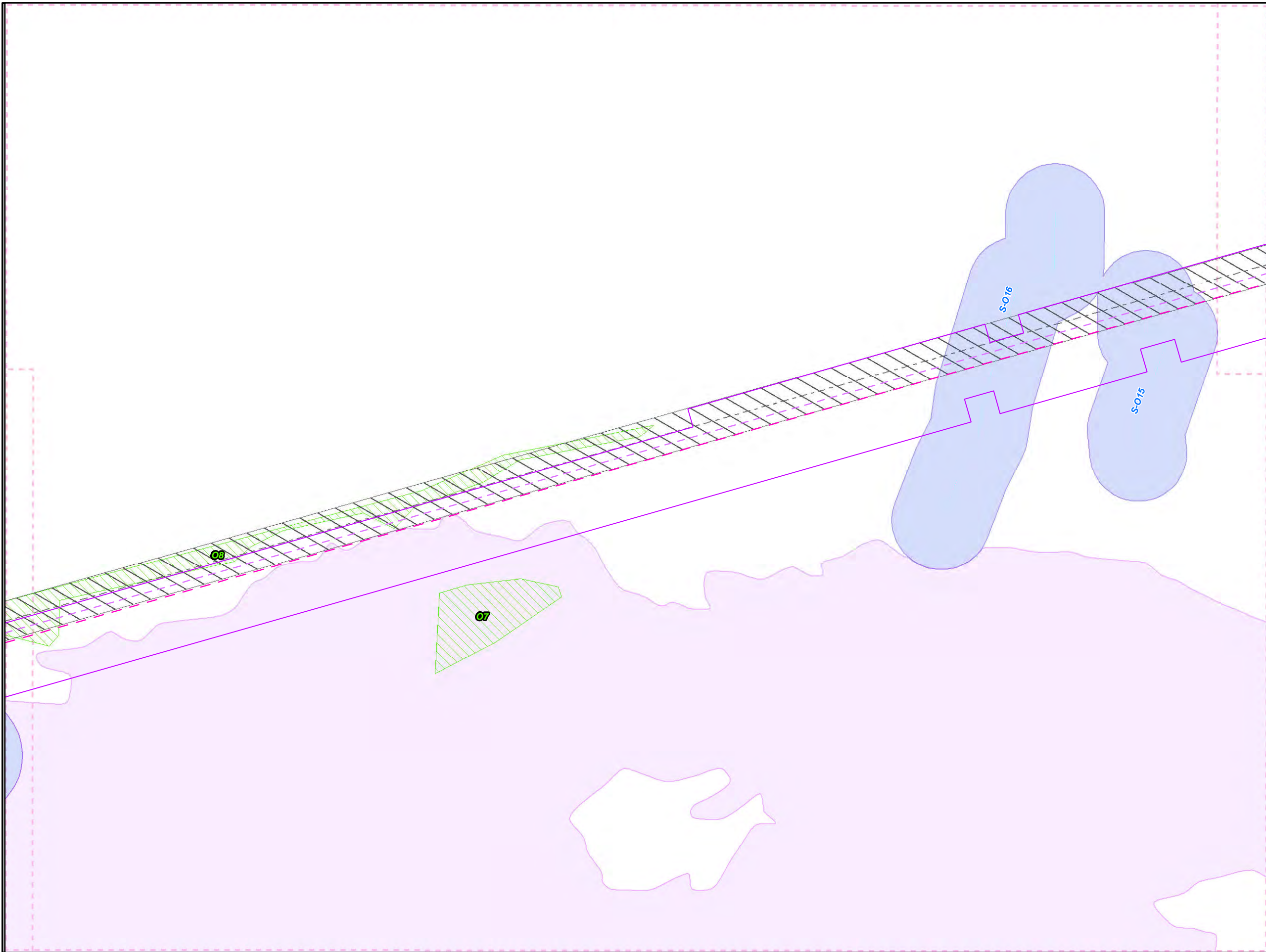


**ME1 8" and 12" Overlap with the
Proposed Pennsylvania Pipeline
Cambria County, PA.
52 of 101**

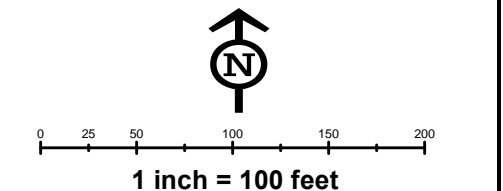
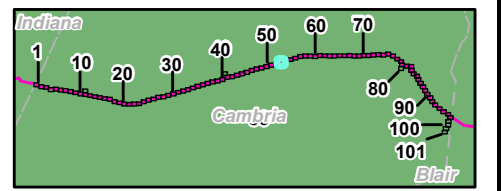
Prepared By: 	Date: 11/2016
-------------------------	--------------------------------

Base Map: ESRI ArcGIS Online, Roads from NRCS Geospatial Data Giveaway, 100-Year Floodplain from FEMA National Flood Hazard Layer, downloaded 09/2016.
Coordinate System: NAD 83 Stateplane, PA South, Feet

G:\GIS\files\PPP\GIS\Map\CountyPermitist\CambriaCountySitePlan_extramapset_2.mxd



- Legend**
- PPP 1
 - PPP 2
 - PPP LOD
 - 8" Centerline
 - ▨ 8" Pipeline Maintenance Corridor
 - Stations
 - ~ Ephemeral Stream
 - ~ Intermittent Stream
 - ~ Perennial Stream
 - Pond
 - ▨ PEM Wetland
 - ▨ PFO Wetland
 - ▨ PSS Wetland
 - Ch. 105 Floodways
 - Waived Ch. 105 Floodways
 - Ch. 106 Floodplain Fringe
 - Roads
 - Sheet Boundary

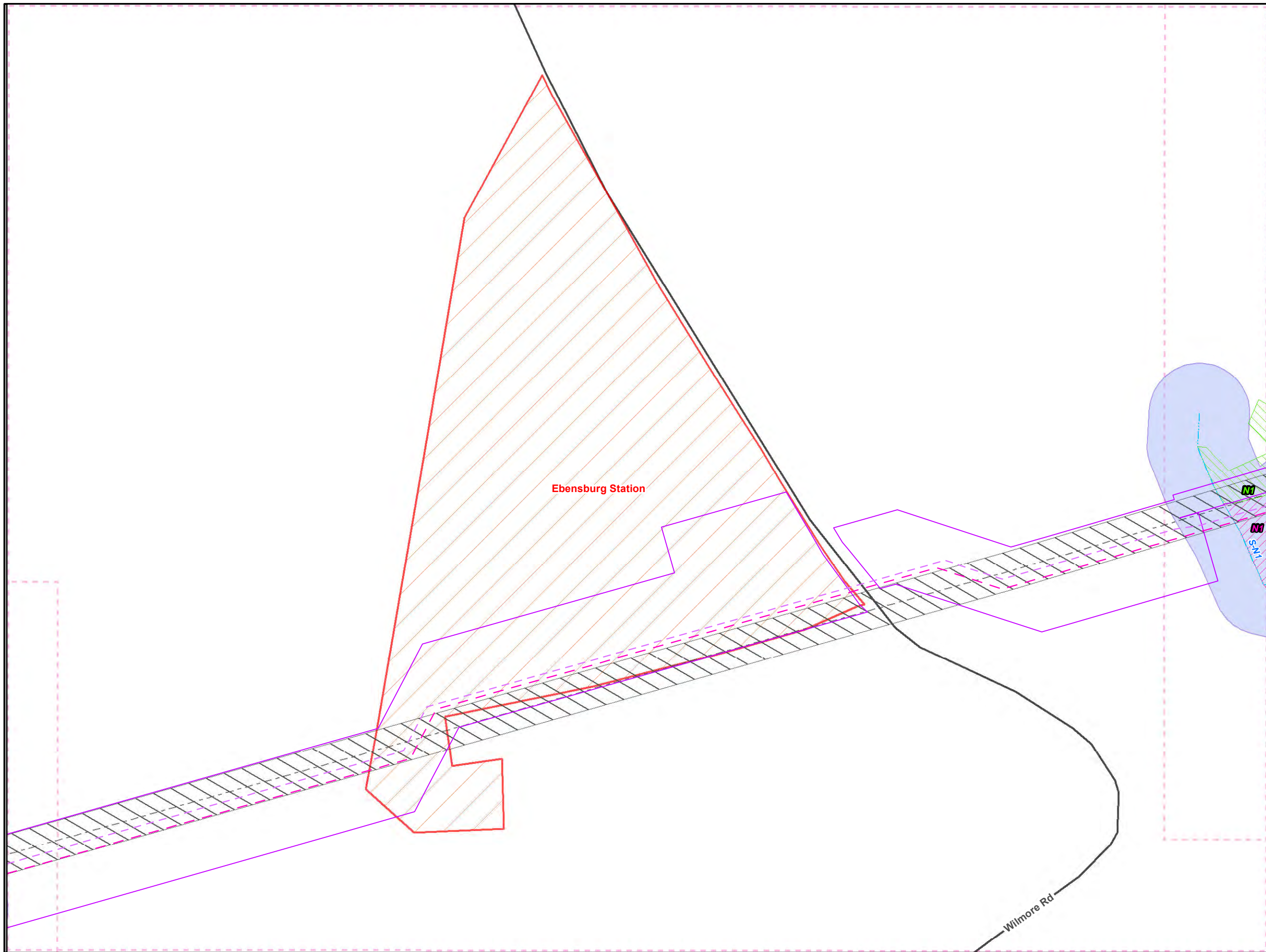


**ME1 8" and 12" Overlap with the
Proposed Pennsylvania Pipeline
Cambria County, PA.
53 of 101**

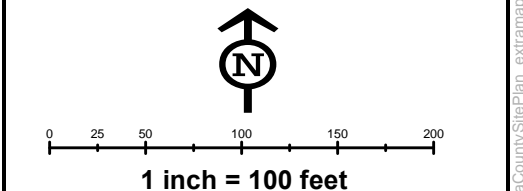
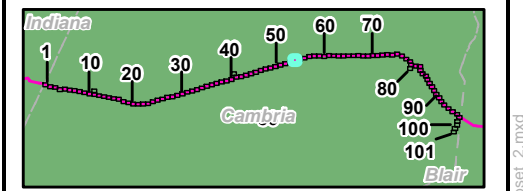
Prepared By: 	Date: 11/2016
-------------------------	--------------------------------

Base Map: ESRI ArcGIS Online, Roads from NRCS Geospatial Data Giveaway, 100-Year Floodplain from FEMA National Flood Hazard Layer, downloaded 09/2016.
Coordinate System: NAD 83 Stateplane, PA South, Feet

G:\GIS\files\PPP\GIS\MXD\CountyPermitist\CambriaCountySitePlan_extrampset_2.mxd



- Legend**
- PPP 1
 - PPP 2
 - PPP LOD
 - 8" Centerline
 - ▨ 8" Pipeline Maintenance Corridor
 - Stations
 - ~ Ephemeral Stream
 - ~ Intermittent Stream
 - ~ Perennial Stream
 - Pond
 - ▨ PEM Wetland
 - ▨ PFO Wetland
 - ▨ PSS Wetland
 - Ch. 105 Floodways
 - Waived Ch. 105 Floodways
 - Ch. 106 Floodplain Fringe
 - Roads
 - - - Sheet Boundary

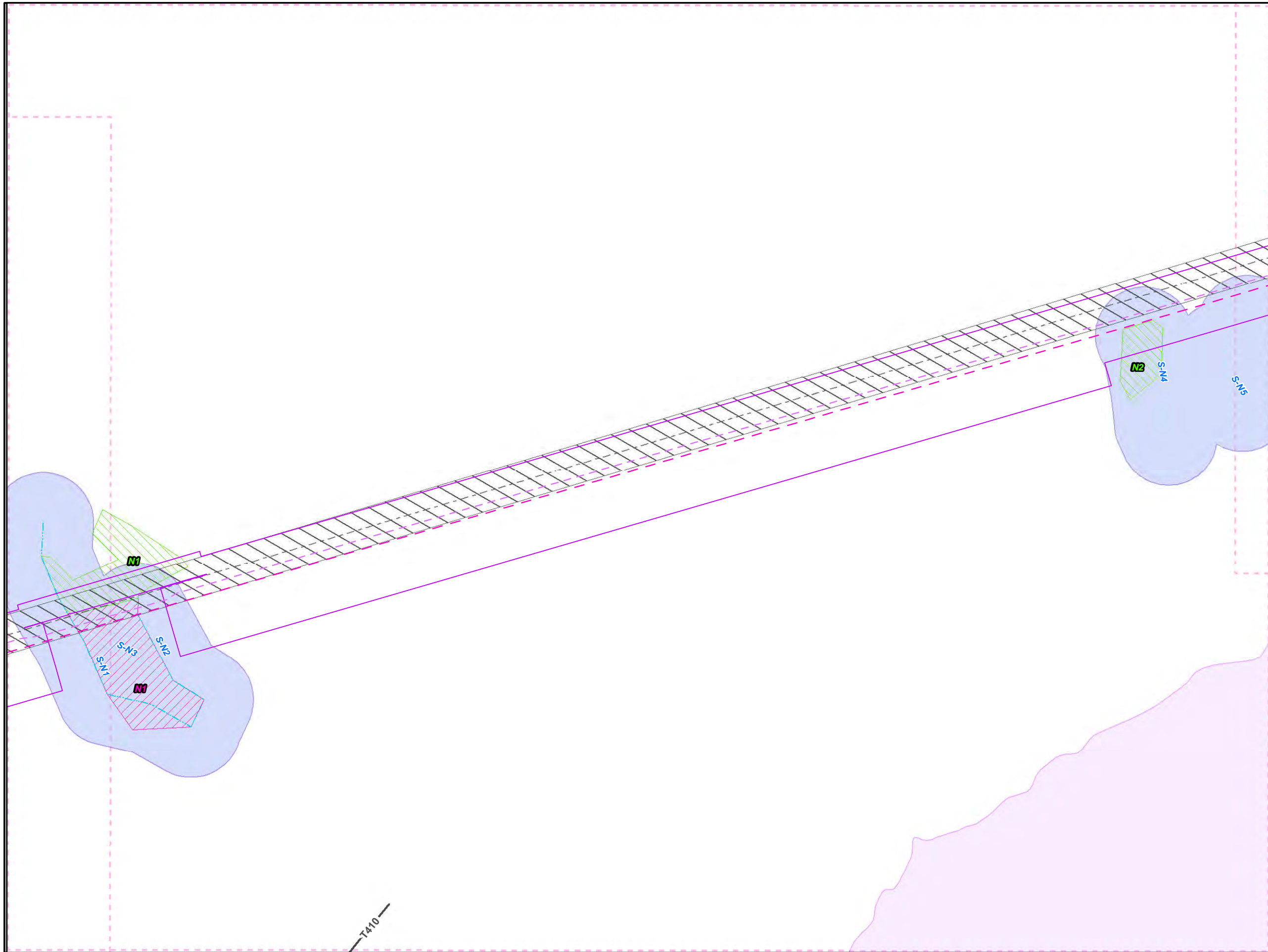


ME1 8" and 12" Overlap with the Proposed Pennsylvania Pipeline Cambria County, PA.
54 of 101

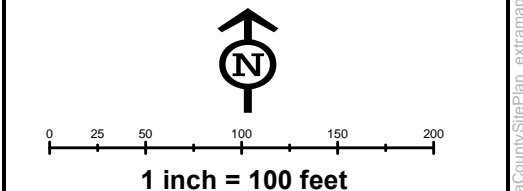
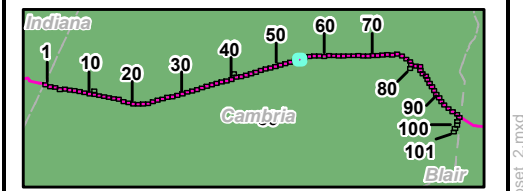
Prepared By:	Date:
TETRA TECH	11/2016

Base Map: ESRI ArcGIS Online, Roads from NRCS Geospatial Data Giveaway, 100-Year Floodplain from FEMA National Flood Hazard Layer, downloaded 09/2016.
Coordinate System: NAD 83 Stateplane, PA South, Feet

G:\GIS\files\PPP\GIS\Map\AD\County\Permitist\CambriaCounty\SitePlan_extramapsheet_2.mxd



- Legend**
- PPP 1
 - PPP 2
 - PPP LOD
 - 8" Centerline
 - ▨ 8" Pipeline Maintenance Corridor
 - Stations
 - ~ Ephemeral Stream
 - ~ Intermittent Stream
 - ~ Perennial Stream
 - Pond
 - ▨ PEM Wetland
 - ▨ PFO Wetland
 - ▨ PSS Wetland
 - Ch. 105 Floodways
 - Waived Ch. 105 Floodways
 - Ch. 106 Floodplain Fringe
 - Roads
 - Sheet Boundary

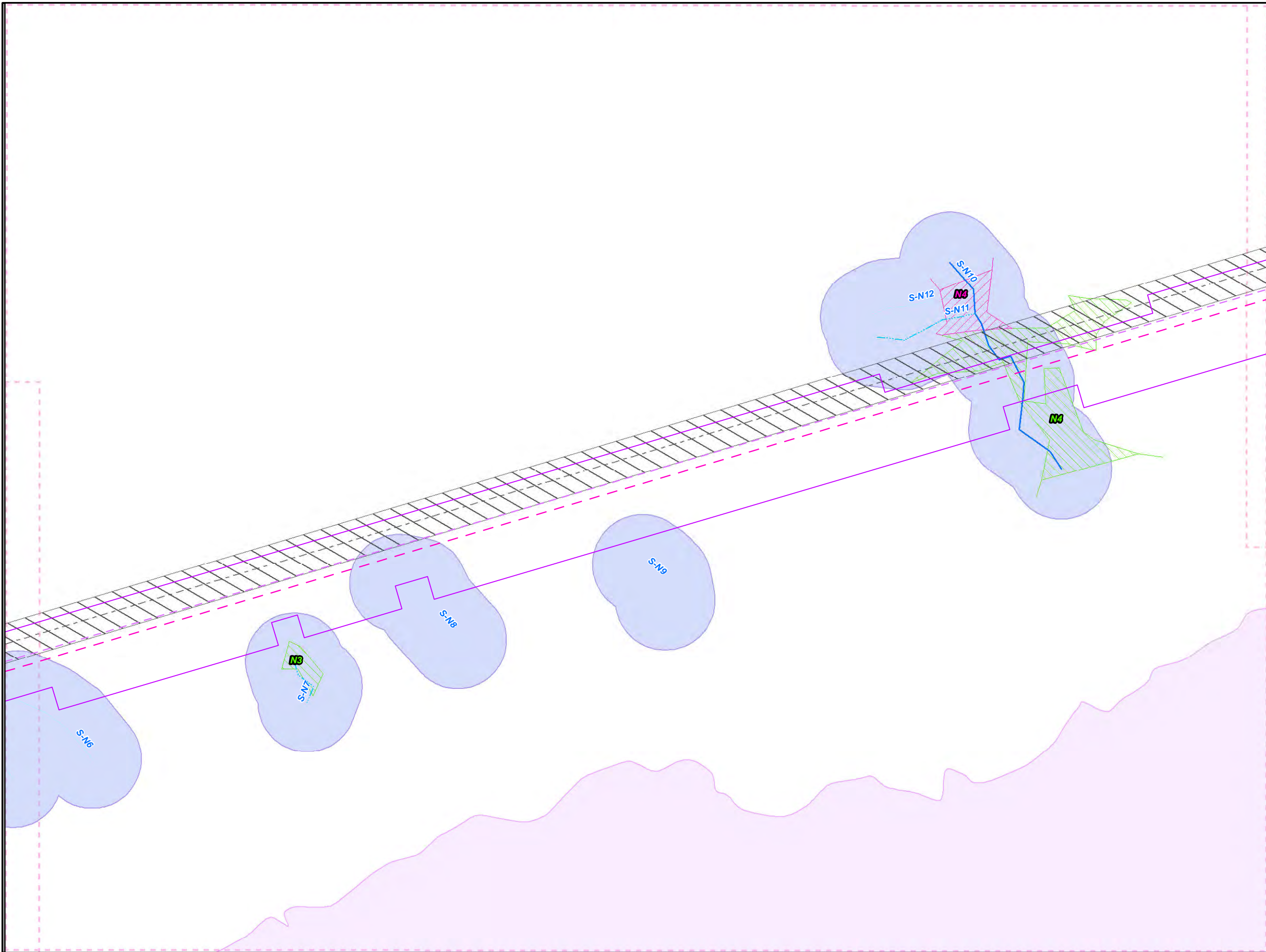


**ME1 8" and 12" Overlap with the
Proposed Pennsylvania Pipeline
Cambria County, PA.
55 of 101**

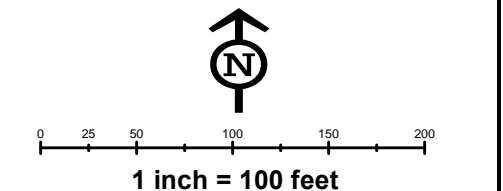
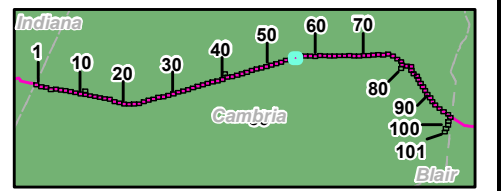
Prepared By: 	Date: 11/2016
--	-------------------------

Base Map: ESRI ArcGIS Online, Roads from NRCS Geospatial Data Giveaway, 100-Year Floodplain from FEMA National Flood Hazard Layer, downloaded 09/2016.
Coordinate System: NAD 83 Stateplane, PA South, Feet

G:\GIS\files\PPP\GIS\Map\CountyPermitist\CambriaCountySitePlan_extramapset_2.mxd



- Legend**
- PPP 1
 - PPP 2
 - PPP LOD
 - 8" Centerline
 - ▨ 8" Pipeline Maintenance Corridor
 - Stations
 - ~ Ephemeral Stream
 - ~ Intermittent Stream
 - ~ Perennial Stream
 - Pond
 - ▨ PEM Wetland
 - ▨ PFO Wetland
 - ▨ PSS Wetland
 - Ch. 105 Floodways
 - Waived Ch. 105 Floodways
 - Ch. 106 Floodplain Fringe
 - Roads
 - Sheet Boundary

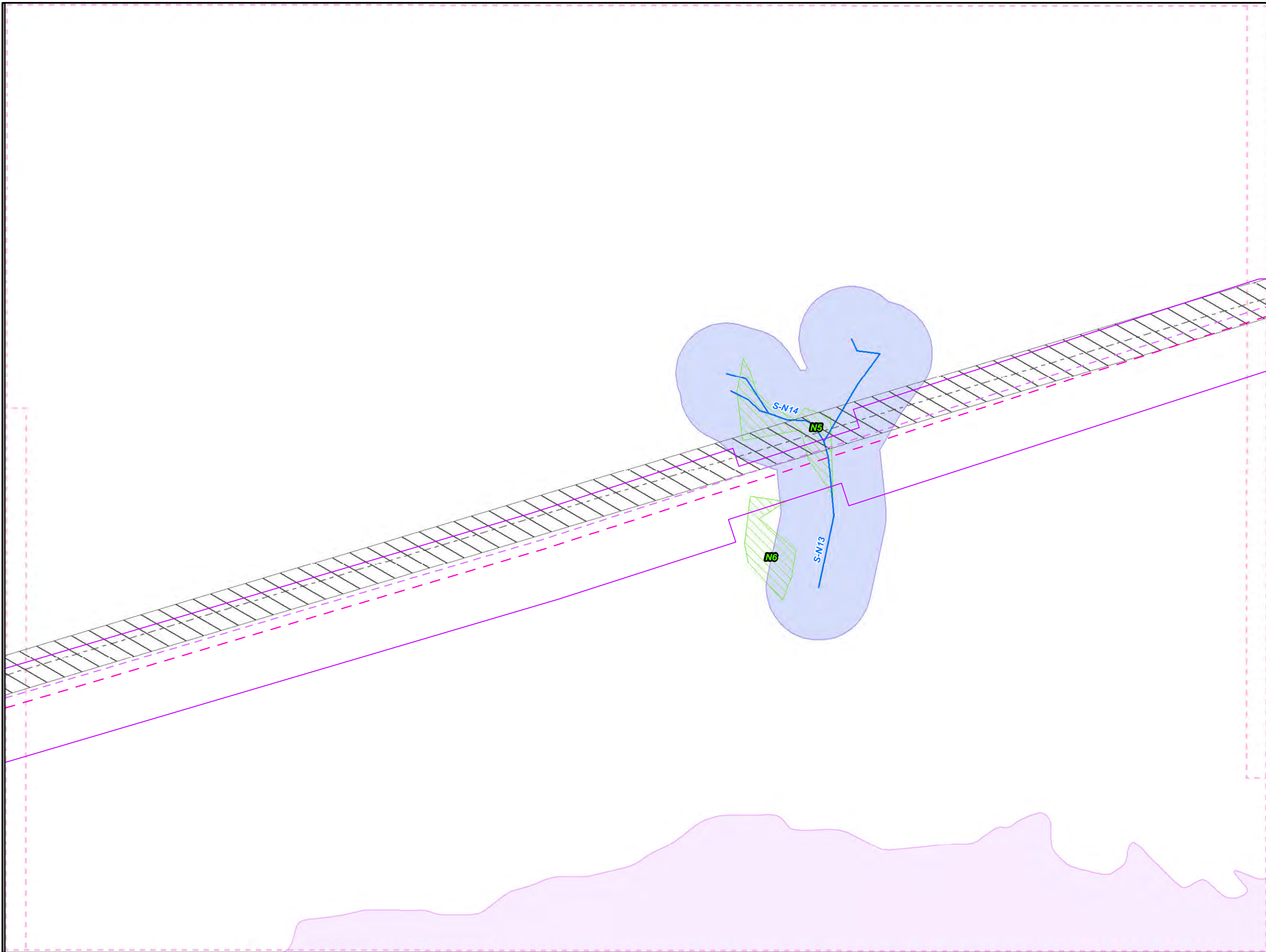


**ME1 8" and 12" Overlap with the
Proposed Pennsylvania Pipeline
Cambria County, PA.
56 of 101**

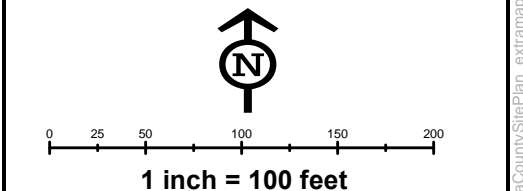
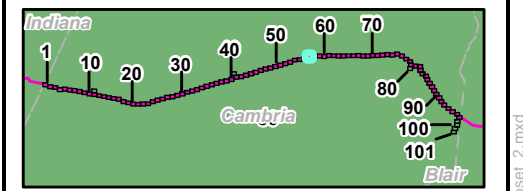
Prepared By: 	Date: 11/2016
--	-------------------------

Base Map: ESRI ArcGIS Online, Roads from NRCS Geospatial Data Giveaway, 100-Year Floodplain from FEMA National Flood Hazard Layer, downloaded 09/2016.
Coordinate System: NAD 83 Stateplane, PA South, Feet

G:\GIS\files\PPP\GIS\Map\CountyPermitist\CambriaCountySitePlan_extramapsheet_2.mxd



- Legend**
- PPP 1
 - PPP 2
 - PPP LOD
 - 8" Centerline
 - ▨ 8" Pipeline Maintenance Corridor
 - Stations
 - ~ Ephemeral Stream
 - ~ Intermittent Stream
 - ~ Perennial Stream
 - ⊞ Pond
 - ⊞ PEM Wetland
 - ⊞ PFO Wetland
 - ⊞ PSS Wetland
 - ⊞ Ch. 105 Floodways
 - ⊞ Waived Ch. 105 Floodways
 - ⊞ Ch. 106 Floodplain Fringe
 - Roads
 - Sheet Boundary




**ME1 8" and 12" Overlap with the
Proposed Pennsylvania Pipeline
Cambria County, PA.
57 of 101**

Prepared By: 	Date: 11/2016
--	-------------------------

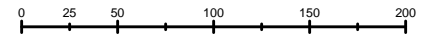
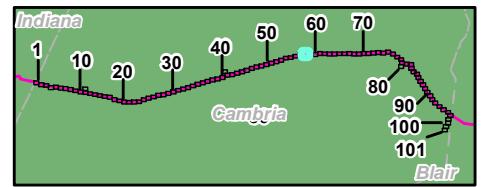
Base Map: ESRI ArcGIS Online, Roads from NRCS Geospatial Data Giveaway, 100-Year Floodplain from FEMA National Flood Hazard Layer, downloaded 09/2016.
Coordinate System: NAD 83 Stateplane, PA South, Feet

G:\GIS\files\PPP\GIS\MapX\CountyPermitist\CambriaCountySitePlan_extramapsheet_2.mxd



Legend

- PPP 1
- PPP 2
- PPP LOD
- 8" Centerline
- 8" Pipeline Maintenance Corridor
- Stations
- ~ Ephemeral Stream
- ~ Intermittent Stream
- ~ Perennial Stream
- ~ Pond
- ~ PEM Wetland
- ~ PFO Wetland
- ~ PSS Wetland
- ~ Ch. 105 Floodways
- ~ Waived Ch. 105 Floodways
- ~ Ch. 106 Floodplain Fringe
- Roads
- Sheet Boundary



1 inch = 100 feet

**ME1 8" and 12" Overlap with the
Proposed Pennsylvania Pipeline
Cambria County, PA.
58 of 101**

Prepared By:



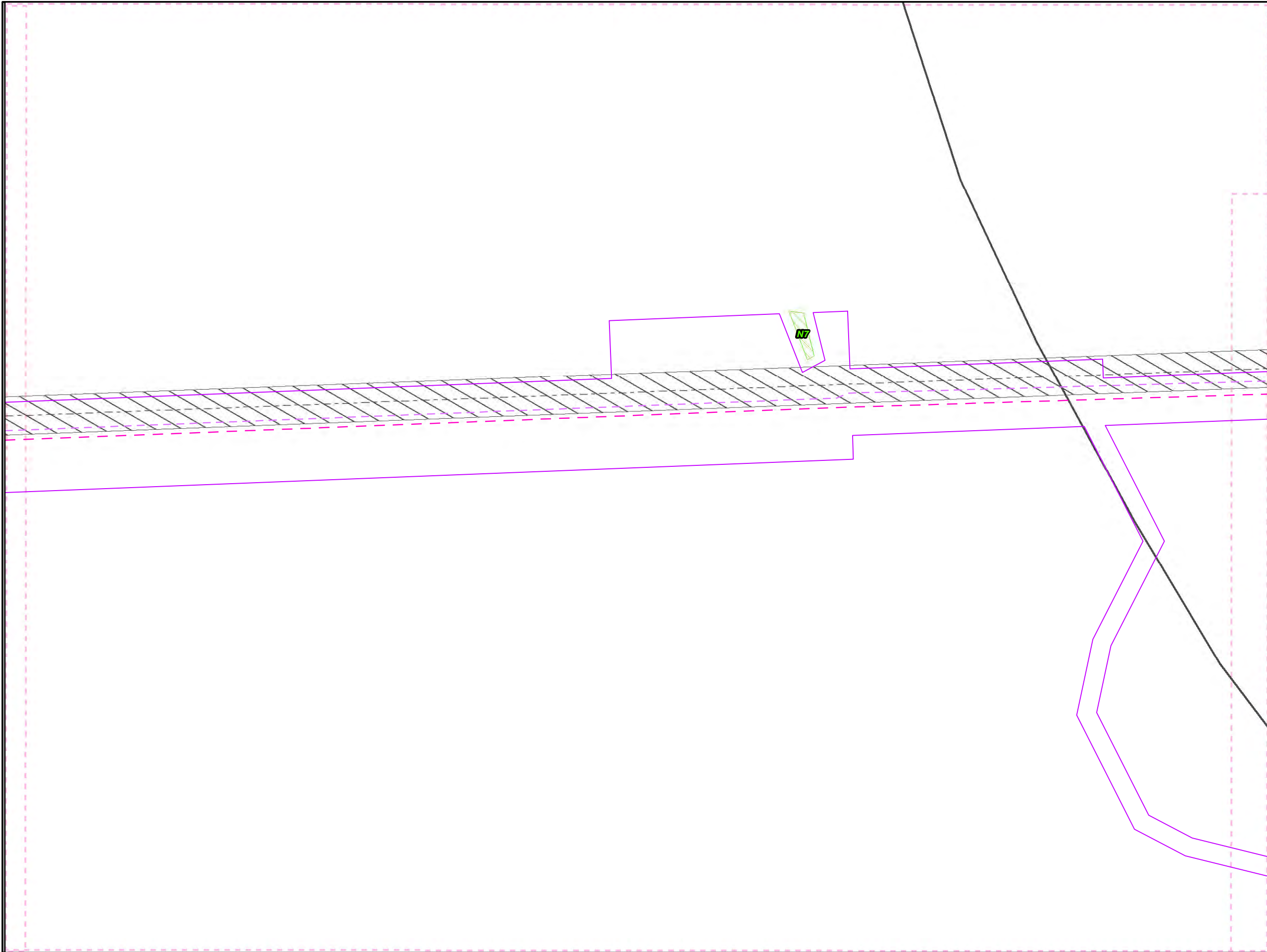
Date:

11/2016

Base Map: ESRI ArcGIS Online, Roads from NRCS Geospatial Data Giveaway, 100-Year Floodplain from FEMA National Flood Hazard Layer, downloaded 09/2016.

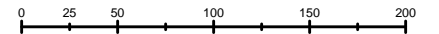
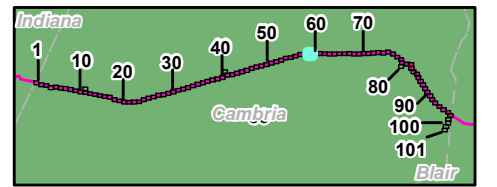
Coordinate System: NAD 83 Stateplane, PA South, Feet

G:\GIS\files\PPP\GIS\Map\CountyPermitist\CambriaCounty\SitePlan_extramapset_2.mxd



Legend

- PPP 1
- PPP 2
- PPP LOD
- 8" Centerline
- 8" Pipeline Maintenance Corridor
- Stations
- ~ Ephemeral Stream
- ~ Intermittent Stream
- ~ Perennial Stream
- ~ Pond
- ~ PEM Wetland
- ~ PFO Wetland
- ~ PSS Wetland
- ~ Ch. 105 Floodways
- ~ Waived Ch. 105 Floodways
- ~ Ch. 106 Floodplain Fringe
- Roads
- Sheet Boundary



1 inch = 100 feet

**ME1 8" and 12" Overlap with the
Proposed Pennsylvania Pipeline
Cambria County, PA.
59 of 101**

Prepared By:



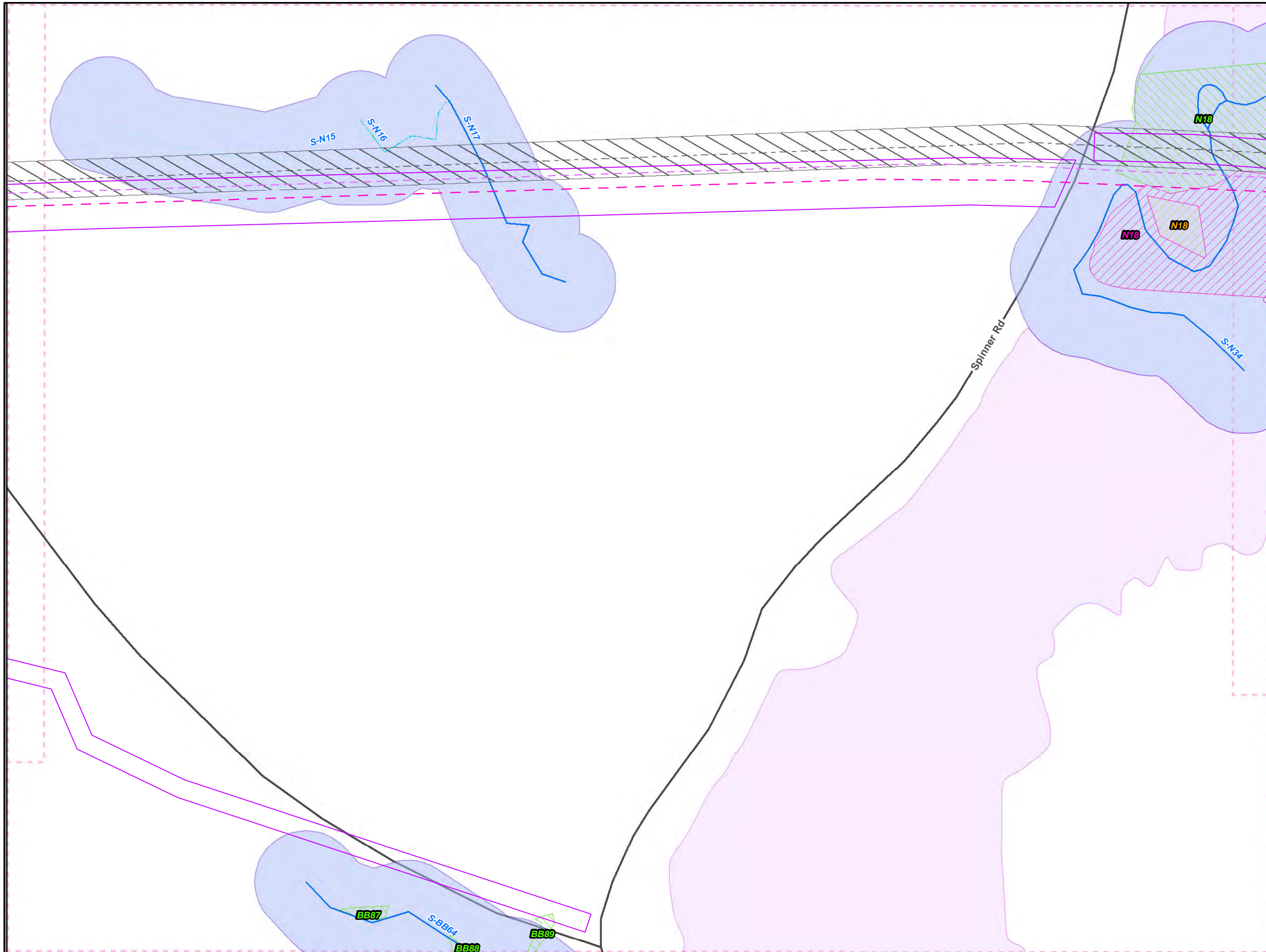
Date:

11/2016

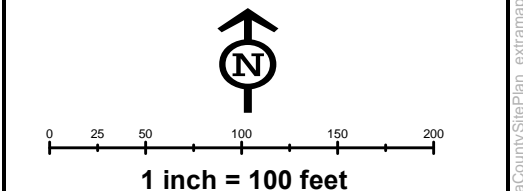
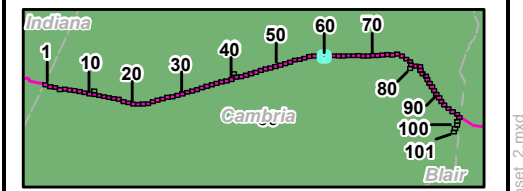
Base Map: ESRI ArcGIS Online, Roads from NRCS Geospatial Data Giveaway, 100-Year Floodplain from FEMA National Flood Hazard Layer, downloaded 09/2016.

Coordinate System: NAD 83 Stateplane, PA South, Feet

G:\GIS\files\PPP\GIS\MXD\CountyPermitist\CambriaCountySitePlan_extramapset_2.mxd



- Legend**
- PPP 1
 - PPP 2
 - PPP LOD
 - 8" Centerline
 - ▨ 8" Pipeline Maintenance Corridor
 - Stations
 - ~ Ephemeral Stream
 - ~ Intermittent Stream
 - ~ Perennial Stream
 - Pond
 - ▨ PEM Wetland
 - ▨ PFO Wetland
 - ▨ PSS Wetland
 - Ch. 105 Floodways
 - Waived Ch. 105 Floodways
 - Ch. 106 Floodplain Fringe
 - Roads
 - - - Sheet Boundary

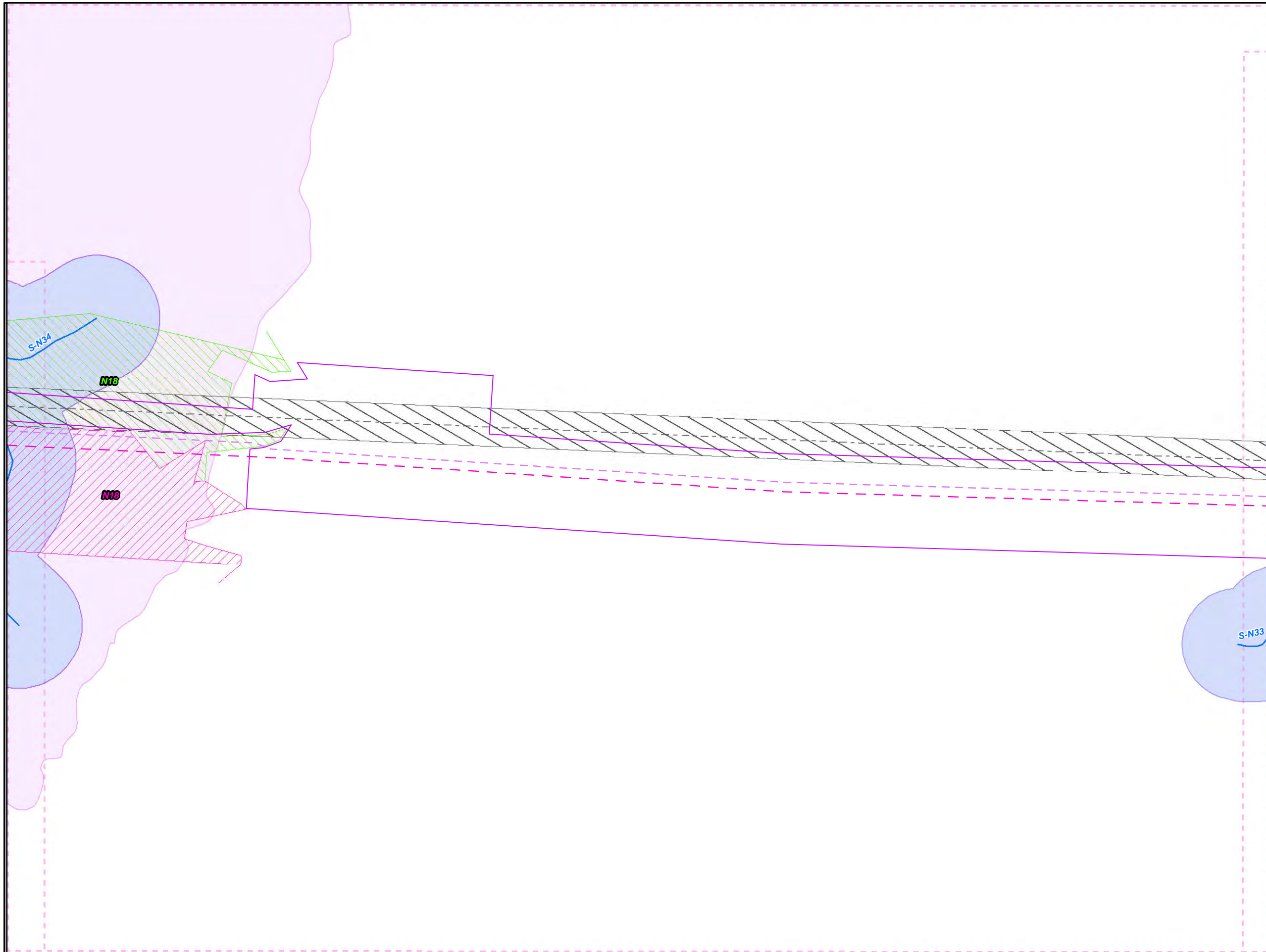


ME1 8" and 12" Overlap with the Proposed Pennsylvania Pipeline Cambria County, PA.
60 of 101

Prepared By:	Date:
TETRA TECH	11/2016

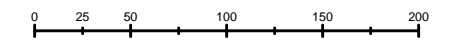
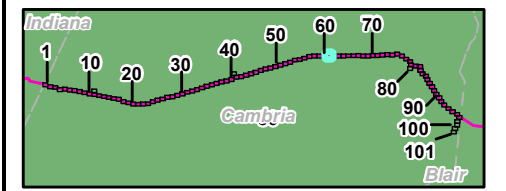
Base Map: ESRI ArcGIS Online, Roads from NRCS Geospatial Data Giveaway, 100-Year Floodplain from FEMA National Flood Hazard Layer, downloaded 09/2016.
Coordinate System: NAD 83 Stateplane, PA South, Feet

G:\GIS\files\PPP\GIS\Map\CountyPermitist\CambriaCounty\SitePlan_extramapsheet_2.mxd



Legend

- PPP 1
- PPP 2
- PPP LOD
- 8" Centerline
- ▨ 8" Pipeline Maintenance Corridor
- Stations
- ~ Ephemeral Stream
- ~ Intermittent Stream
- ~ Perennial Stream
- ▨ Pond
- ▨ PEM Wetland
- ▨ PFO Wetland
- ▨ PSS Wetland
- ▨ Ch. 105 Floodways
- ▨ Waived Ch. 105 Floodways
- ▨ Ch. 106 Floodplain Fringe
- Roads
- Sheet Boundary



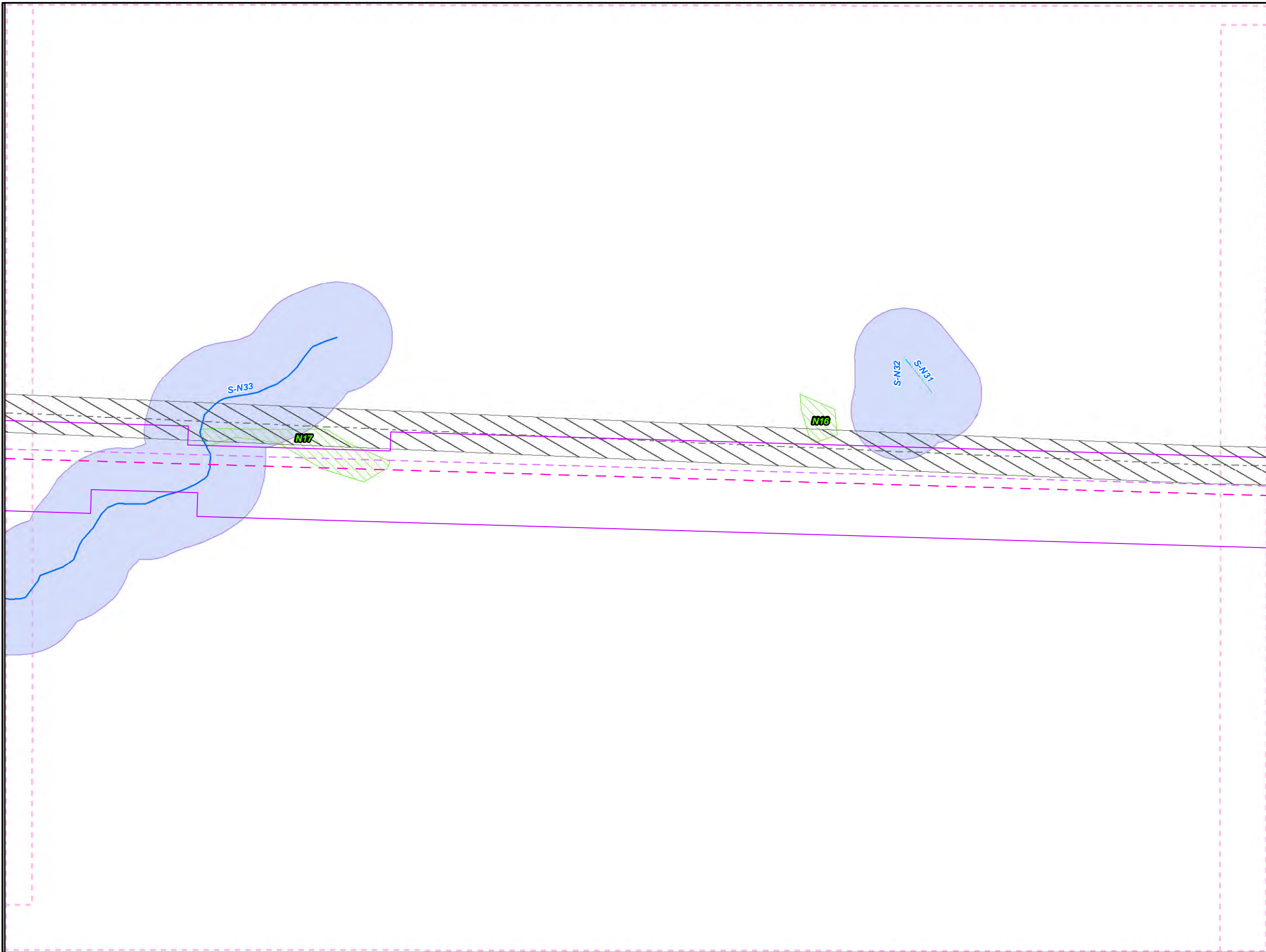
1 inch = 100 feet

ME1 8" and 12" Overlap with the Proposed Pennsylvania Pipeline Cambria County, PA.
61 of 101

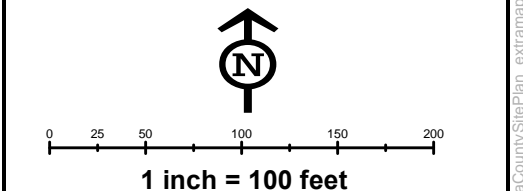
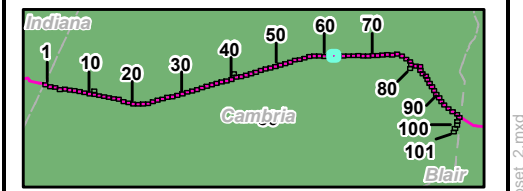
Prepared By: TETRA TECH	Date: 11/2016
-----------------------------------	-------------------------

Base Map: ESRI ArcGIS Online, Roads from NRCS Geospatial Data Giveaway, 100-Year Floodplain from FEMA National Flood Hazard Layer, downloaded 09/2016.
Coordinate System: NAD 83 Stateplane, PA South, Feet

G:\GIS\files\PPP\GIS\Map\CountyPermitist\CambriaCountySitePlan_extramapset_2.mxd



- Legend**
- PPP 1
 - PPP 2
 - PPP LOD
 - - - 8" Centerline
 - ▨ 8" Pipeline Maintenance Corridor
 - Stations
 - ~ Ephemeral Stream
 - · - Intermittent Stream
 - ~ Perennial Stream
 - ▭ Pond
 - ▨ PEM Wetland
 - ▨ PFO Wetland
 - ▨ PSS Wetland
 - ▭ Ch. 105 Floodways
 - ▭ Waived Ch. 105 Floodways
 - ▭ Ch. 106 Floodplain Fringe
 - Roads
 - - - Sheet Boundary

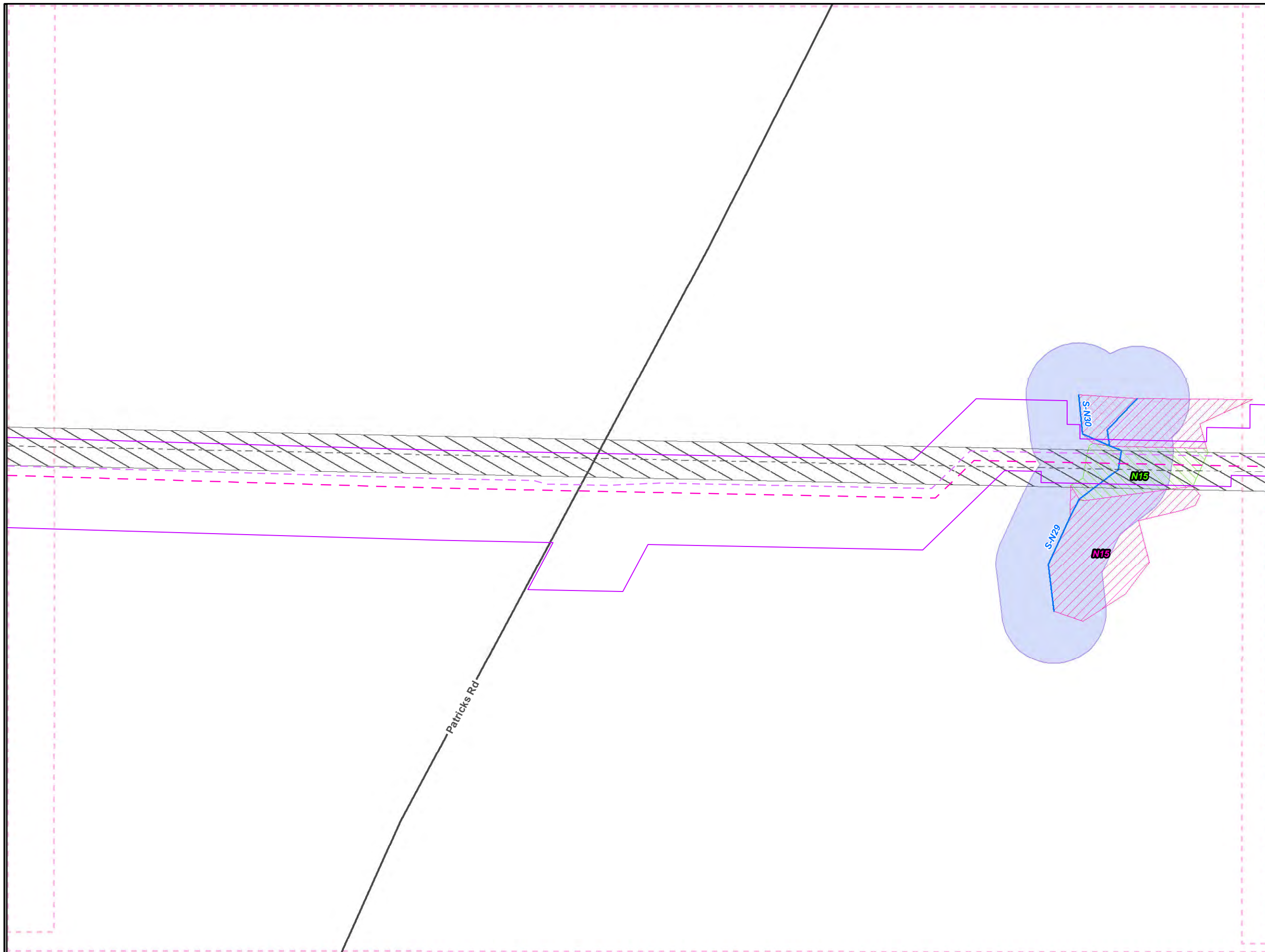


ME1 8" and 12" Overlap with the Proposed Pennsylvania Pipeline Cambria County, PA.
62 of 101

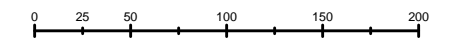
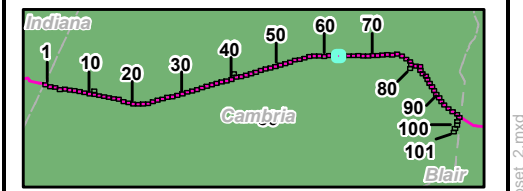
Prepared By: TETRA TECH	Date: 11/2016
-----------------------------------	-------------------------

Base Map: ESRI ArcGIS Online, Roads from NRCS Geospatial Data Giveaway, 100-Year Floodplain from FEMA National Flood Hazard Layer, downloaded 09/2016.
Coordinate System: NAD 83 Stateplane, PA South, Feet

G:\GIS\files\PPP\GIS\Map\CountyPermitist\CambriaCounty\SitePlan_extramapset_2.mxd



- Legend**
- PPP 1
 - PPP 2
 - PPP LOD
 - 8" Centerline
 - ▨ 8" Pipeline Maintenance Corridor
 - Stations
 - ~ Ephemeral Stream
 - ~ Intermittent Stream
 - ~ Perennial Stream
 - ⊞ Pond
 - ⊞ PEM Wetland
 - ⊞ PFO Wetland
 - ⊞ PSS Wetland
 - ⊞ Ch. 105 Floodways
 - ⊞ Waived Ch. 105 Floodways
 - ⊞ Ch. 106 Floodplain Fringe
 - Roads
 - Sheet Boundary



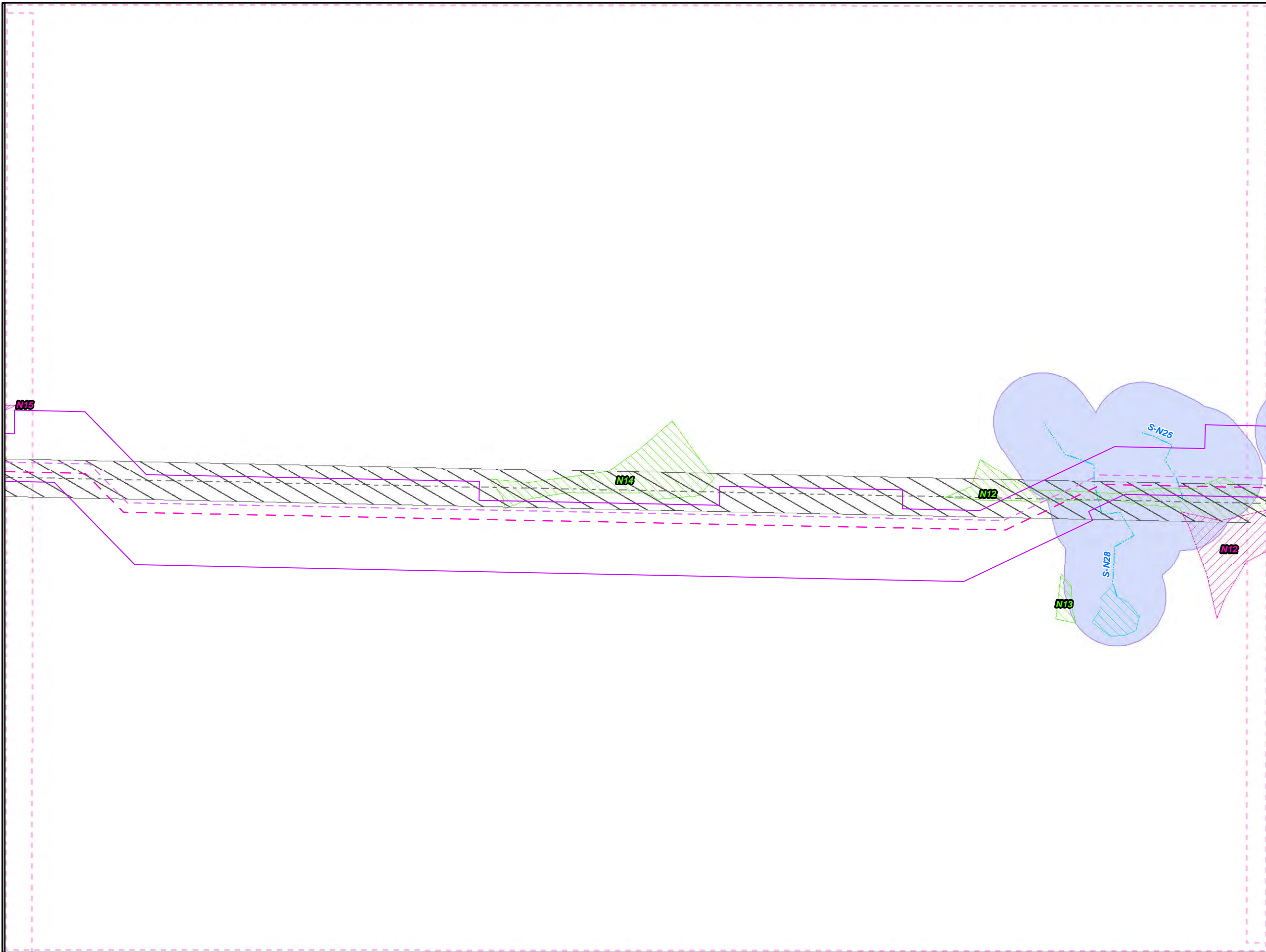
1 inch = 100 feet

ME1 8" and 12" Overlap with the Proposed Pennsylvania Pipeline Cambria County, PA.
63 of 101

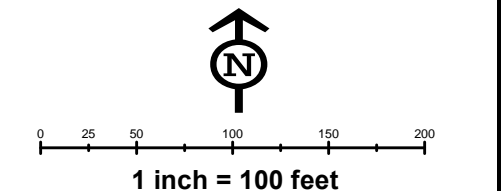
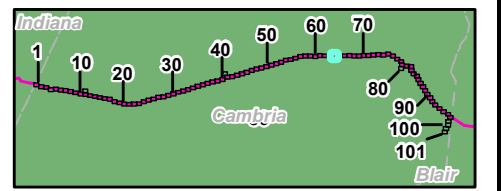
Prepared By:	Date:
 TETRA TECH	11/2016

Base Map: ESRI ArcGIS Online, Roads from NRCS Geospatial Data Giveaway, 100-Year Floodplain from FEMA National Flood Hazard Layer, downloaded 09/2016.
Coordinate System: NAD 83 Stateplane, PA South, Feet

G:\GIS\files\PPP\GIS\Map\CountyPermitist\CambriaCounty\SitePlan_extramapset_2.mxd



- Legend**
- PPP 1
 - PPP 2
 - PPP LOD
 - 8" Centerline
 - ▨ 8" Pipeline Maintenance Corridor
 - Stations
 - ~ Ephemeral Stream
 - ~ Intermittent Stream
 - ~ Perennial Stream
 - ▨ Pond
 - ▨ PEM Wetland
 - ▨ PFO Wetland
 - ▨ PSS Wetland
 - ▨ Ch. 105 Floodways
 - ▨ Waived Ch. 105 Floodways
 - ▨ Ch. 106 Floodplain Fringe
 - Roads
 - Sheet Boundary

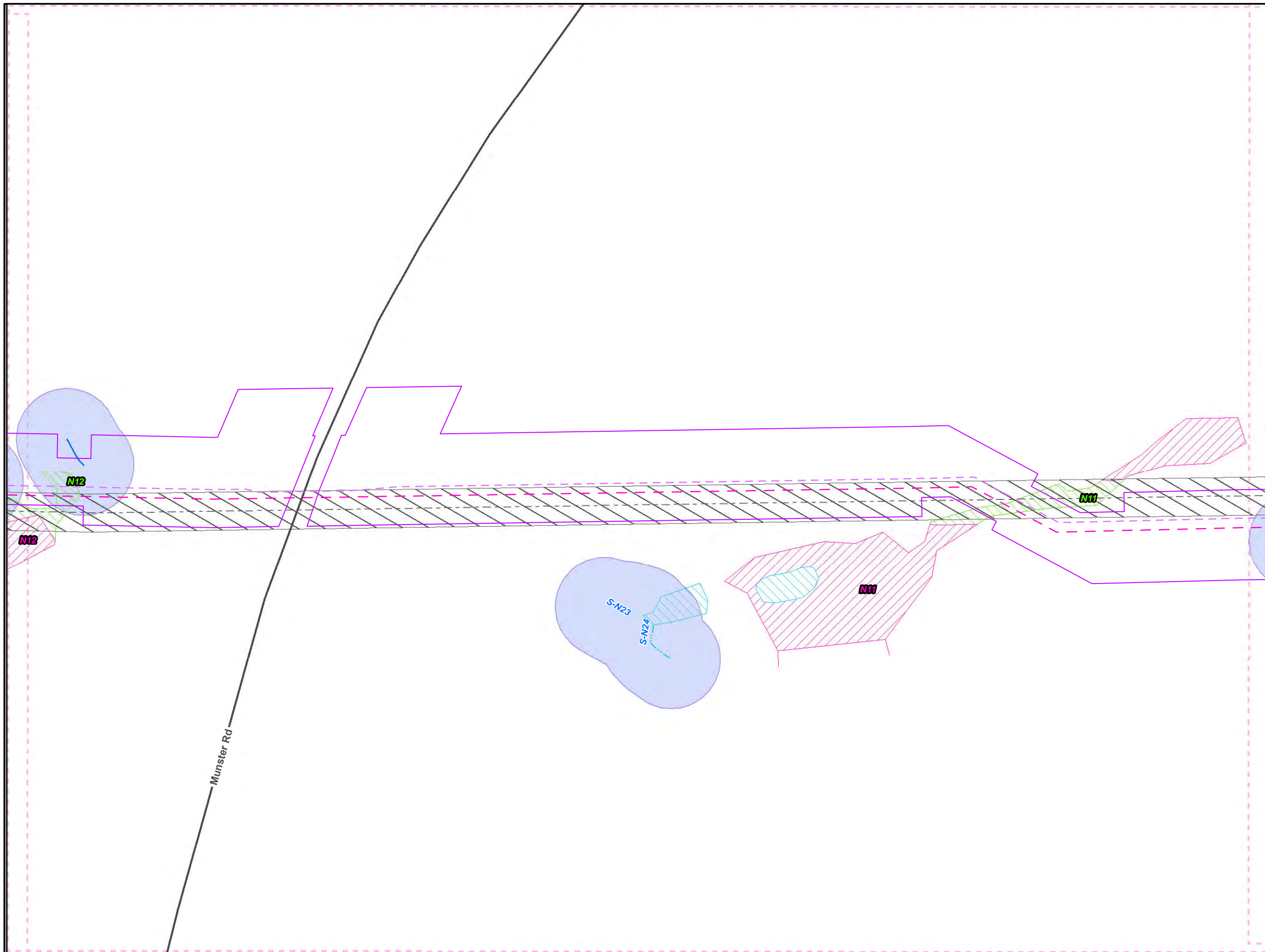


ME1 8" and 12" Overlap with the Proposed Pennsylvania Pipeline Cambria County, PA.
64 of 101

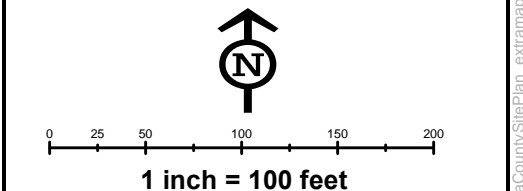
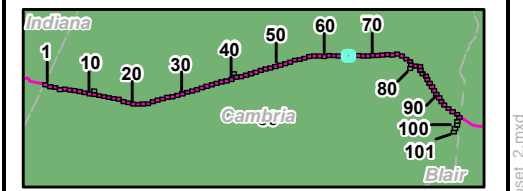
Prepared By: TETRA TECH	Date: 11/2016
-----------------------------------	-------------------------

Base Map: ESRI ArcGIS Online, Roads from NRCS Geospatial Data Giveaway, 100-Year Floodplain from FEMA National Flood Hazard Layer, downloaded 09/2016.
Coordinate System: NAD 83 Stateplane, PA South, Feet

G:\GIS\files\PPP\GIS\Map\CountyPermitist\CambriaCountySitePlan_extramapset_2.mxd



- Legend**
- PPP 1
 - PPP 2
 - PPP LOD
 - 8" Centerline
 - ▨ 8" Pipeline Maintenance Corridor
 - Stations
 - ~ Ephemeral Stream
 - ~ Intermittent Stream
 - ~ Perennial Stream
 - Pond
 - ▨ PEM Wetland
 - ▨ PFO Wetland
 - ▨ PSS Wetland
 - Ch. 105 Floodways
 - Waived Ch. 105 Floodways
 - Ch. 106 Floodplain Fringe
 - Roads
 - - - Sheet Boundary

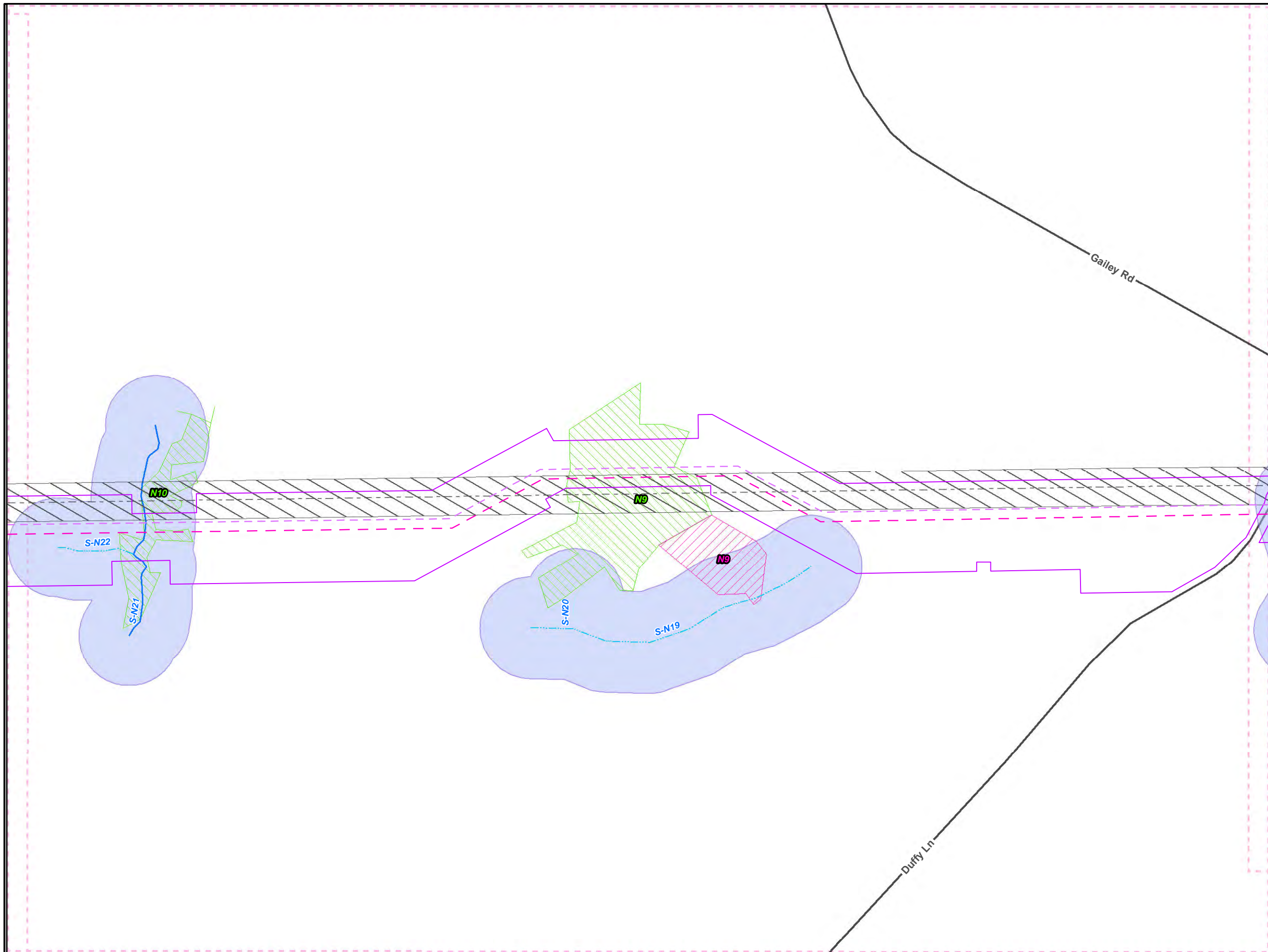


ME1 8" and 12" Overlap with the Proposed Pennsylvania Pipeline Cambria County, PA.
65 of 101

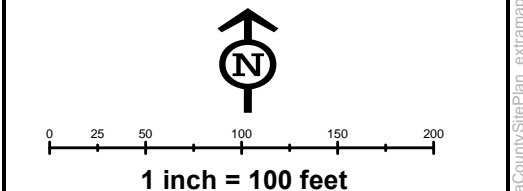
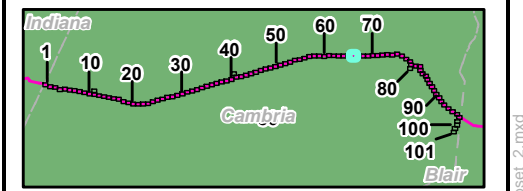
Prepared By: TETRA TECH	Date: 11/2016
----------------------------	------------------

Base Map: ESRI ArcGIS Online, Roads from NRCS Geospatial Data Giveaway, 100-Year Floodplain from FEMA National Flood Hazard Layer, downloaded 09/2016.
Coordinate System: NAD 83 Stateplane, PA South, Feet

G:\GIS\files\PPP\GIS\MXD\CountyPermitist\CambriaCounty\SitePlan_extramapset_2.mxd



- Legend**
- PPP 1
 - PPP 2
 - PPP LOD
 - 8" Centerline
 - ▨ 8" Pipeline Maintenance Corridor
 - Stations
 - ~ Ephemeral Stream
 - ~ Intermittent Stream
 - ~ Perennial Stream
 - Pond
 - ▨ PEM Wetland
 - ▨ PFO Wetland
 - ▨ PSS Wetland
 - Ch. 105 Floodways
 - Waived Ch. 105 Floodways
 - Ch. 106 Floodplain Fringe
 - Roads
 - - - Sheet Boundary

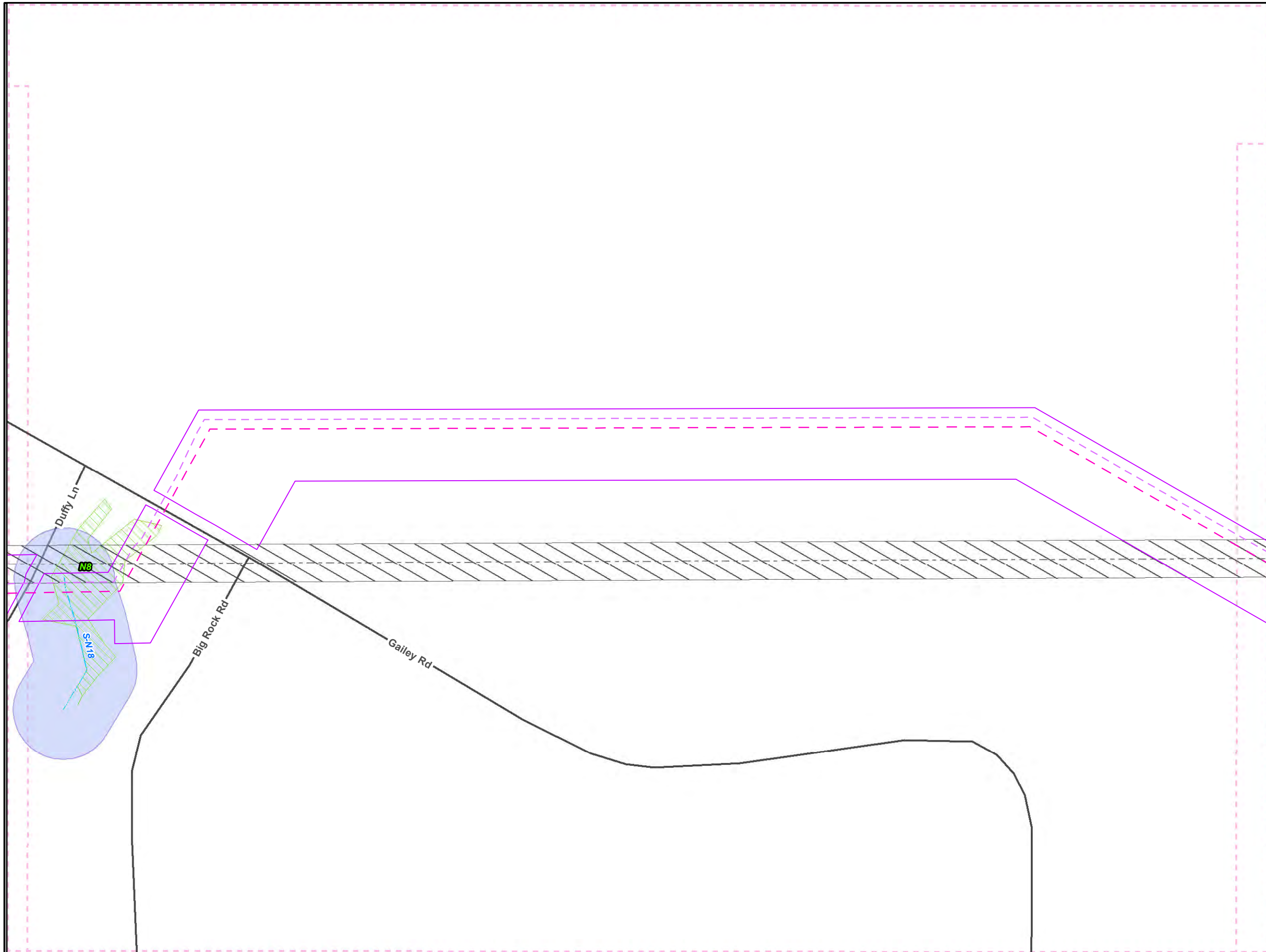


**ME1 8" and 12" Overlap with the
Proposed Pennsylvania Pipeline
Cambria County, PA.
66 of 101**

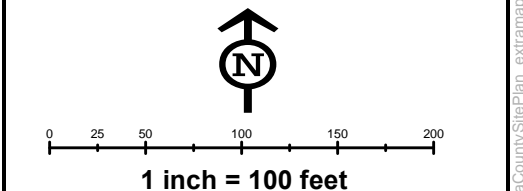
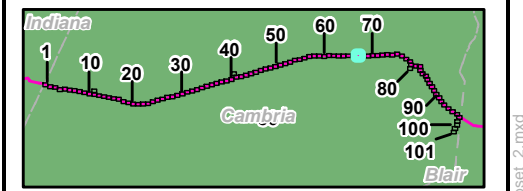
Prepared By: 	Date: 11/2016
-------------------------	--------------------------------

Base Map: ESRI ArcGIS Online, Roads from NRCS Geospatial Data Giveaway, 100-Year Floodplain from FEMA National Flood Hazard Layer, downloaded 09/2016.
Coordinate System: NAD 83 Stateplane, PA South, Feet

G:\GIS_11\15\PPP\GIS\MapX\CountyPermitist\CambriaCounty\SitePlan_extramapset_2.mxd



- Legend**
- PPP 1
 - PPP 2
 - PPP LOD
 - 8" Centerline
 - ▨ 8" Pipeline Maintenance Corridor
 - Stations
 - ~ Ephemeral Stream
 - ~ Intermittent Stream
 - ~ Perennial Stream
 - ⊞ Pond
 - ⊞ PEM Wetland
 - ⊞ PFO Wetland
 - ⊞ PSS Wetland
 - ⊞ Ch. 105 Floodways
 - ⊞ Waived Ch. 105 Floodways
 - ⊞ Ch. 106 Floodplain Fringe
 - Roads
 - ⋯ Sheet Boundary

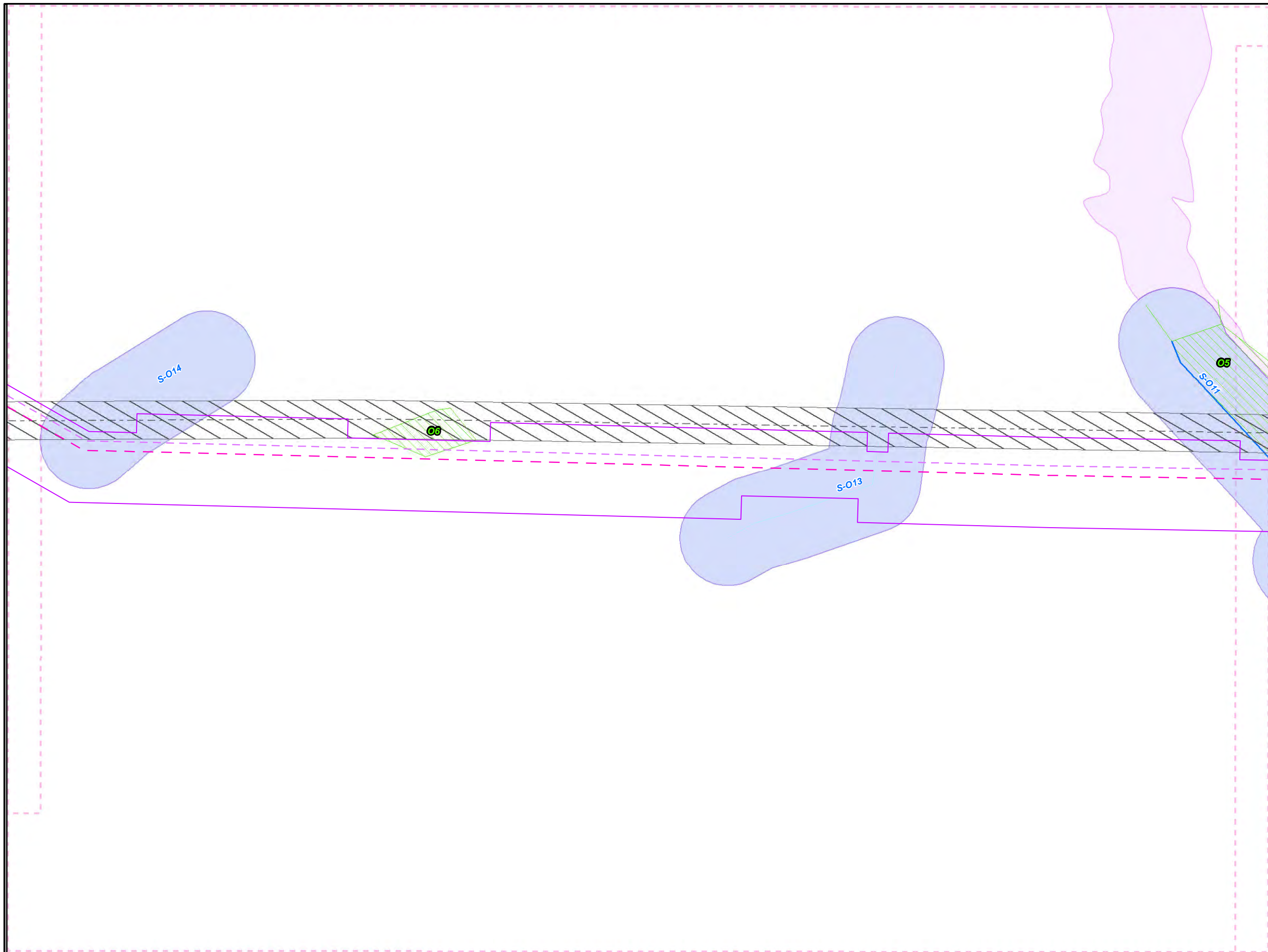


ME1 8" and 12" Overlap with the Proposed Pennsylvania Pipeline Cambria County, PA.
67 of 101

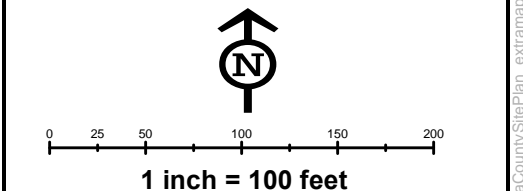
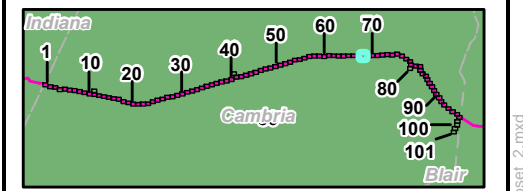
Prepared By: 	Date: 11/2016
--	-------------------------

Base Map: ESRI ArcGIS Online, Roads from NRCS Geospatial Data Giveaway, 100-Year Floodplain from FEMA National Flood Hazard Layer, downloaded 09/2016.
Coordinate System: NAD 83 Stateplane, PA South, Feet

G:\GIS\files\PPP\GIS\Map\CountyPermitist\CambriaCountySitePlan_extramapset_2.mxd



- Legend**
- PPP 1
 - PPP 2
 - PPP LOD
 - 8" Centerline
 - ▨ 8" Pipeline Maintenance Corridor
 - Stations
 - ~ Ephemeral Stream
 - ~ Intermittent Stream
 - ~ Perennial Stream
 - ⊡ Pond
 - ⊡ PEM Wetland
 - ⊡ PFO Wetland
 - ⊡ PSS Wetland
 - ⊡ Ch. 105 Floodways
 - ⊡ Waived Ch. 105 Floodways
 - ⊡ Ch. 106 Floodplain Fringe
 - Roads
 - Sheet Boundary

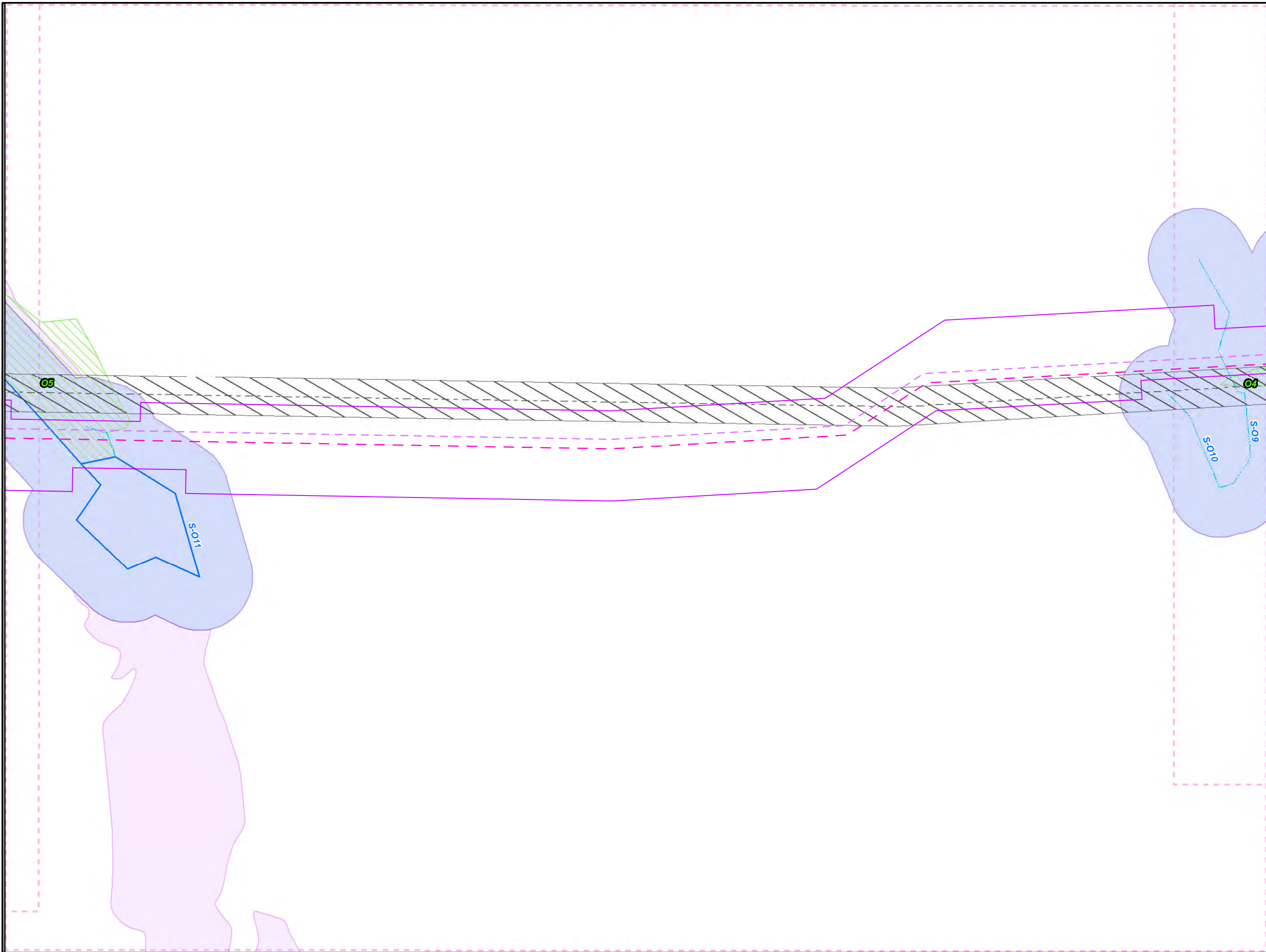


ME1 8" and 12" Overlap with the Proposed Pennsylvania Pipeline Cambria County, PA.
68 of 101

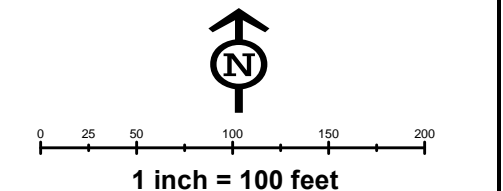
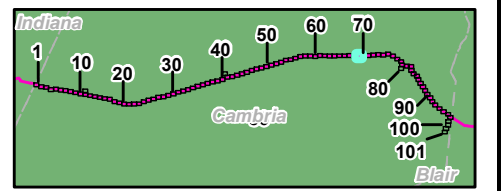
Prepared By: TETRA TECH	Date: 11/2016
-----------------------------------	-------------------------

Base Map: ESRI ArcGIS Online, Roads from NRCS Geospatial Data Giveaway, 100-Year Floodplain from FEMA National Flood Hazard Layer, downloaded 09/2016.
Coordinate System: NAD 83 Stateplane, PA South, Feet

G:\GIS\files\PPP\GIS\Map\CountyPermitist\CambriaCountySitePlan_extramapset_2.mxd



- Legend**
- PPP 1
 - PPP 2
 - PPP LOD
 - 8" Centerline
 - ▨ 8" Pipeline Maintenance Corridor
 - Stations
 - ~ Ephemeral Stream
 - ~ Intermittent Stream
 - ~ Perennial Stream
 - ▨ Pond
 - ▨ PEM Wetland
 - ▨ PFO Wetland
 - ▨ PSS Wetland
 - ▨ Ch. 105 Floodways
 - ▨ Waived Ch. 105 Floodways
 - ▨ Ch. 106 Floodplain Fringe
 - Roads
 - Sheet Boundary

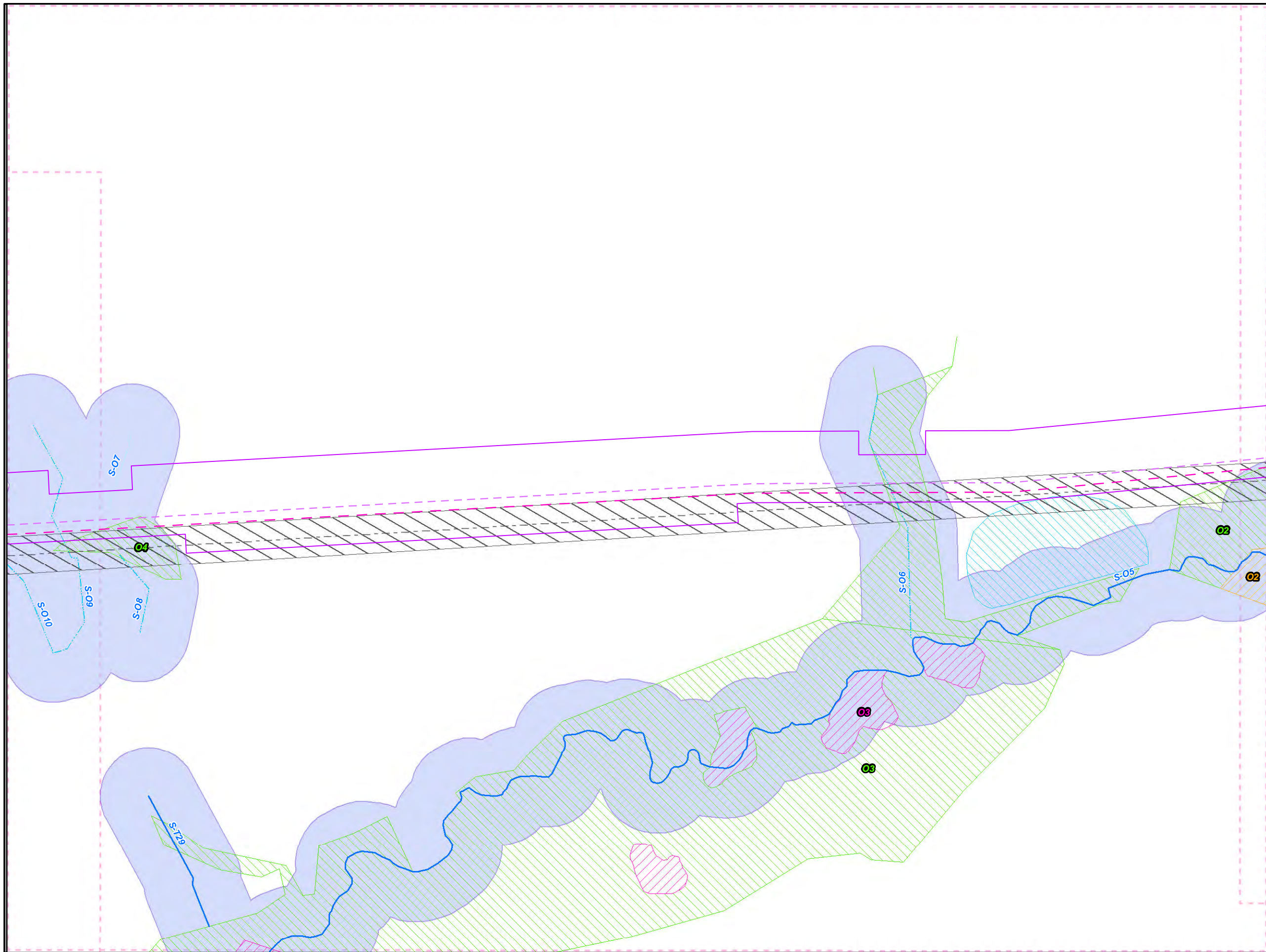


**ME1 8" and 12" Overlap with the
Proposed Pennsylvania Pipeline
Cambria County, PA.
69 of 101**

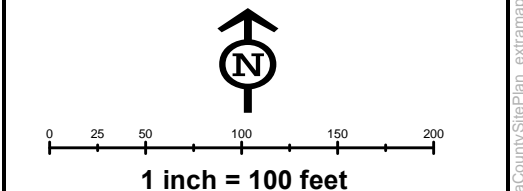
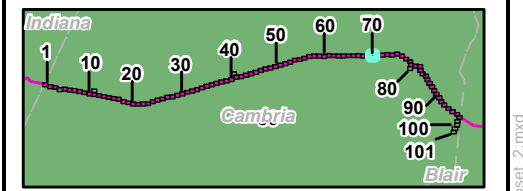
Prepared By: 	Date: 11/2016
--	-------------------------

Base Map: ESRI ArcGIS Online, Roads from NRCS Geospatial Data Giveaway, 100-Year Floodplain from FEMA National Flood Hazard Layer, downloaded 09/2016.
Coordinate System: NAD 83 Stateplane, PA South, Feet

G:\GIS_files\PPP\GIS\MXD\CountyPermitist\CambriaCountySitePlan_extramapset_2.mxd



- Legend**
- PPP 1
 - PPP 2
 - PPP LOD
 - 8" Centerline
 - ▨ 8" Pipeline Maintenance Corridor
 - Stations
 - ~ Ephemeral Stream
 - ~ Intermittent Stream
 - ~ Perennial Stream
 - ⊞ Pond
 - ⊞ PEM Wetland
 - ⊞ PFO Wetland
 - ⊞ PSS Wetland
 - ⊞ Ch. 105 Floodways
 - ⊞ Waived Ch. 105 Floodways
 - ⊞ Ch. 106 Floodplain Fringe
 - Roads
 - ⊞ Sheet Boundary

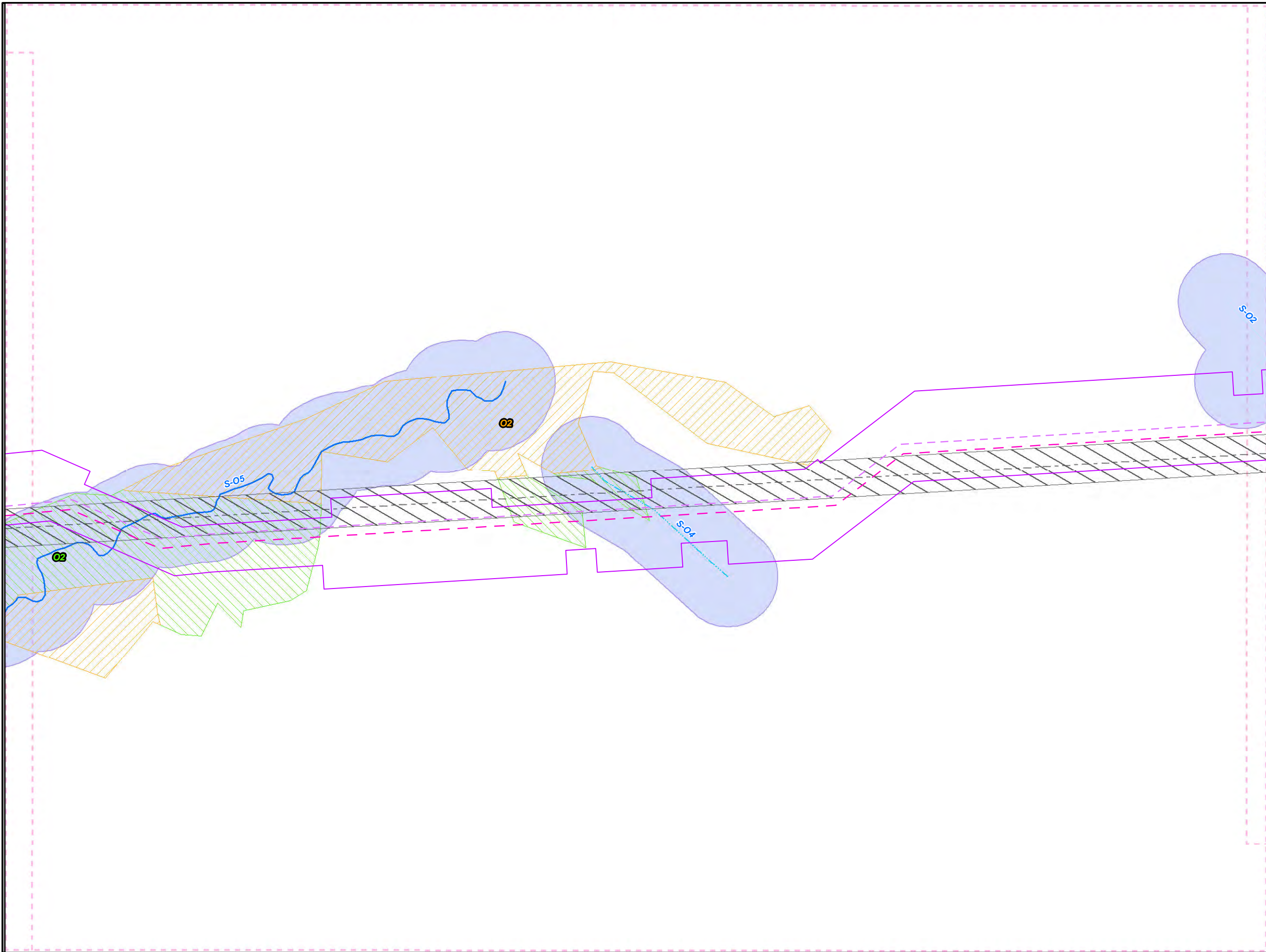


**ME1 8" and 12" Overlap with the
Proposed Pennsylvania Pipeline
Cambria County, PA.
70 of 101**

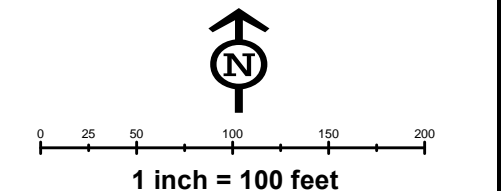
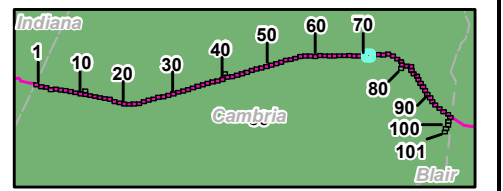
Prepared By: 	Date: 11/2016
-------------------------	--------------------------------

Base Map: ESRI ArcGIS Online, Roads from NRCS Geospatial Data Giveaway, 100-Year Floodplain from FEMA National Flood Hazard Layer, downloaded 09/2016.
 Coordinate System: NAD 83 Stateplane, PA South, Feet

G:\GIS\files\PPP\GIS\MXD\CountyPermitist\CambriaCountySitePlan_extramapsheet_2.mxd



- Legend**
- PPP 1
 - PPP 2
 - PPP LOD
 - 8" Centerline
 - ▨ 8" Pipeline Maintenance Corridor
 - Stations
 - ~ Ephemeral Stream
 - ~ Intermittent Stream
 - ~ Perennial Stream
 - ▨ Pond
 - ▨ PEM Wetland
 - ▨ PFO Wetland
 - ▨ PSS Wetland
 - ▨ Ch. 105 Floodways
 - ▨ Waived Ch. 105 Floodways
 - ▨ Ch. 106 Floodplain Fringe
 - Roads
 - Sheet Boundary




**ME1 8" and 12" Overlap with the
Proposed Pennsylvania Pipeline
Cambria County, PA.
71 of 101**

Prepared By: 	Date: 11/2016
-------------------------	--------------------------------

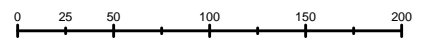
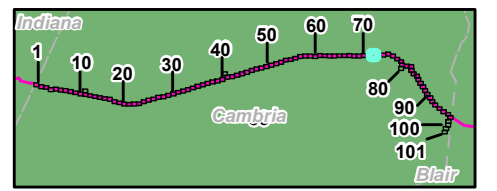
Base Map: ESRI ArcGIS Online, Roads from NRCS Geospatial Data Giveaway, 100-Year Floodplain from FEMA National Flood Hazard Layer, downloaded 09/2016.
Coordinate System: NAD 83 Stateplane, PA South, Feet

G:\GIS\files\PPP\GIS\Map\CountyPermitist\CambriaCounty\SitePlan_extramapset_2.mxd



Legend

- PPP 1
- PPP 2
- PPP LOD
- 8" Centerline
- ▨ 8" Pipeline Maintenance Corridor
- Stations
- ~ Ephemeral Stream
- ~ Intermittent Stream
- ~ Perennial Stream
- Pond
- ◊ PEM Wetland
- ◊ PFO Wetland
- ◊ PSS Wetland
- Ch. 105 Floodways
- Waived Ch. 105 Floodways
- Ch. 106 Floodplain Fringe
- Roads
- Sheet Boundary




1 inch = 100 feet

**ME1 8" and 12" Overlap with the
Proposed Pennsylvania Pipeline
Cambria County, PA.
72 of 101**

Prepared By: 	Date: 11/2016
--	-------------------------

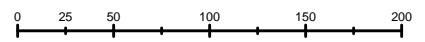
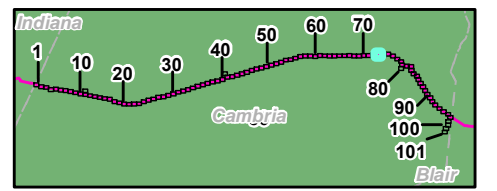
Base Map: ESRI ArcGIS Online, Roads from NRCS Geospatial Data Giveaway, 100-Year Floodplain from FEMA National Flood Hazard Layer, downloaded 09/2016.
Coordinate System: NAD 83 Stateplane, PA South, Feet

G:\GIS\files\PPP\GIS\Map\CountyPermitist\CambriaCountySitePlan_extramapset_2.mxd



Legend

- PPP 1
- - - PPP 2
- PPP LOD
- 8" Centerline
- 8" Pipeline Maintenance Corridor
- Stations
- ~ Ephemeral Stream
- ~ Intermittent Stream
- ~ Perennial Stream
- ~ Pond
- ~ PEM Wetland
- ~ PFO Wetland
- ~ PSS Wetland
- ~ Ch. 105 Floodways
- ~ Waived Ch. 105 Floodways
- ~ Ch. 106 Floodplain Fringe
- Roads
- Sheet Boundary



1 inch = 100 feet

**ME1 8" and 12" Overlap with the
Proposed Pennsylvania Pipeline
Cambria County, PA.
73 of 101**

Prepared By:



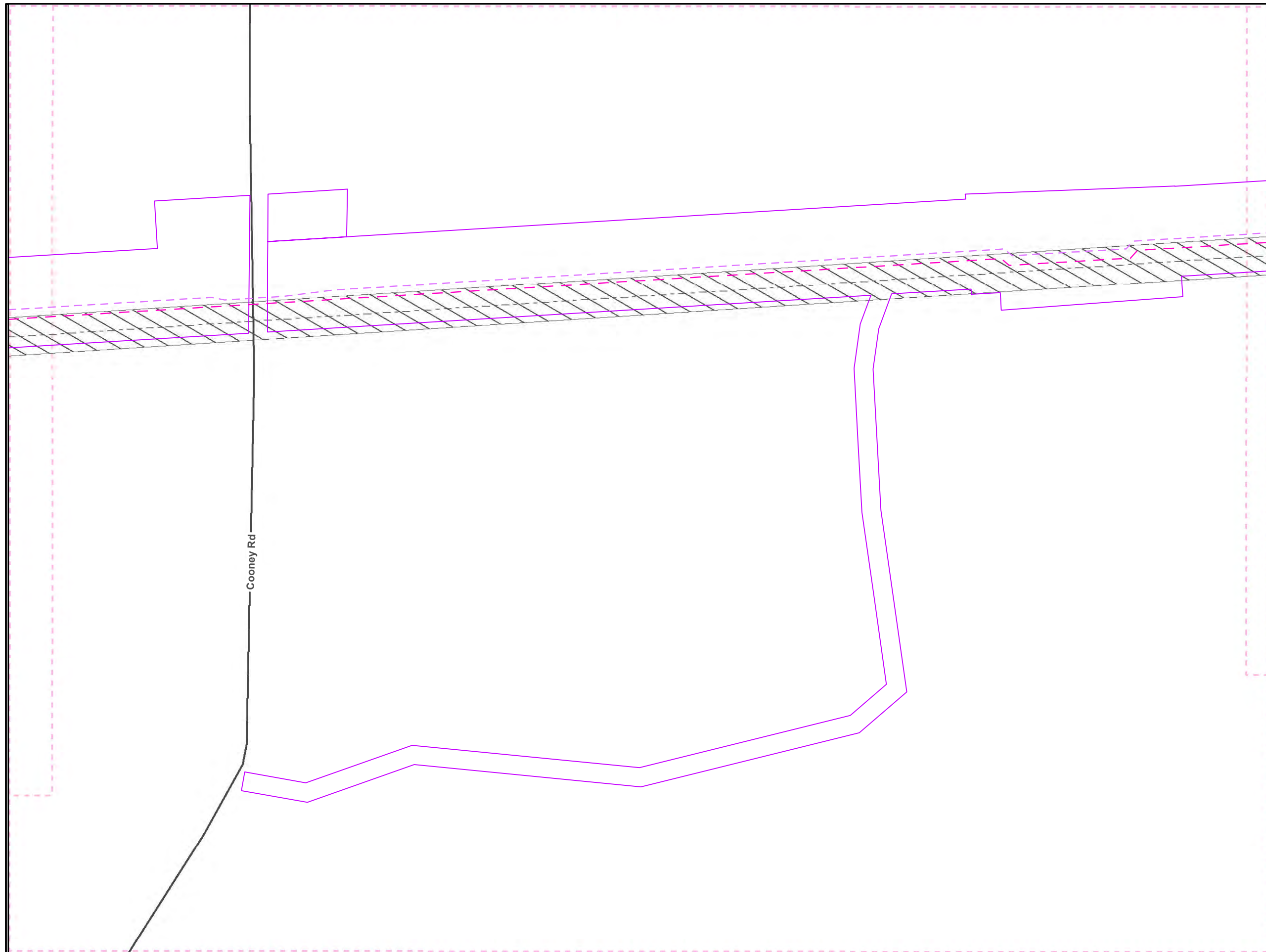
Date:

11/2016

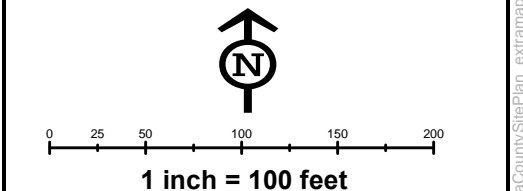
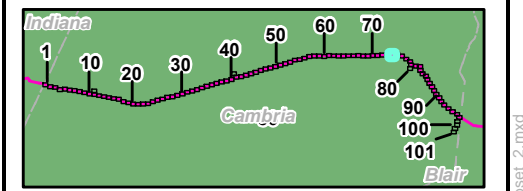
Base Map: ESRI ArcGIS Online, Roads from NRCS Geospatial Data Giveaway, 100-Year Floodplain from FEMA National Flood Hazard Layer, downloaded 09/2016.

Coordinate System: NAD 83 Stateplane, PA South, Feet

G:\GIS\files\PPP\GIS\MXD\CountyPermitist\CambriaCounty\SitePlan_extramapset_2.mxd



- Legend**
- PPP 1
 - PPP 2
 - PPP LOD
 - 8" Centerline
 - ▨ 8" Pipeline Maintenance Corridor
 - Stations
 - ~ Ephemeral Stream
 - ~ Intermittent Stream
 - ~ Perennial Stream
 - ⊡ Pond
 - ⊡ PEM Wetland
 - ⊡ PFO Wetland
 - ⊡ PSS Wetland
 - ⊡ Ch. 105 Floodways
 - ⊡ Waived Ch. 105 Floodways
 - ⊡ Ch. 106 Floodplain Fringe
 - Roads
 - - - Sheet Boundary




**ME1 8" and 12" Overlap with the
Proposed Pennsylvania Pipeline
Cambria County, PA.
74 of 101**

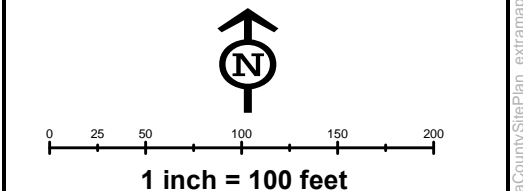
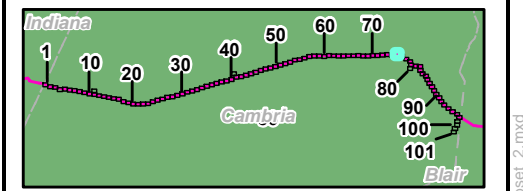
Prepared By: 	Date: 11/2016
-------------------------	--------------------------------

Base Map: ESRI ArcGIS Online, Roads from NRCS Geospatial Data Giveaway, 100-Year Floodplain from FEMA National Flood Hazard Layer, downloaded 09/2016.
Coordinate System: NAD 83 Stateplane, PA South, Feet

G:\GIS_files\PPP\GIS\Map\CountyPermitist\CambriaCountySitePlan_extramapsheet_2.mxd



- Legend**
- PPP 1
 - PPP 2
 - PPP LOD
 - - - 8" Centerline
 - ▨ 8" Pipeline Maintenance Corridor
 - Stations
 - ~ Ephemeral Stream
 - ~ Intermittent Stream
 - ~ Perennial Stream
 - ⊡ Pond
 - ▨ PEM Wetland
 - ▨ PFO Wetland
 - ▨ PSS Wetland
 - ⊡ Ch. 105 Floodways
 - ⊡ Waived Ch. 105 Floodways
 - ⊡ Ch. 106 Floodplain Fringe
 - Roads
 - - - Sheet Boundary

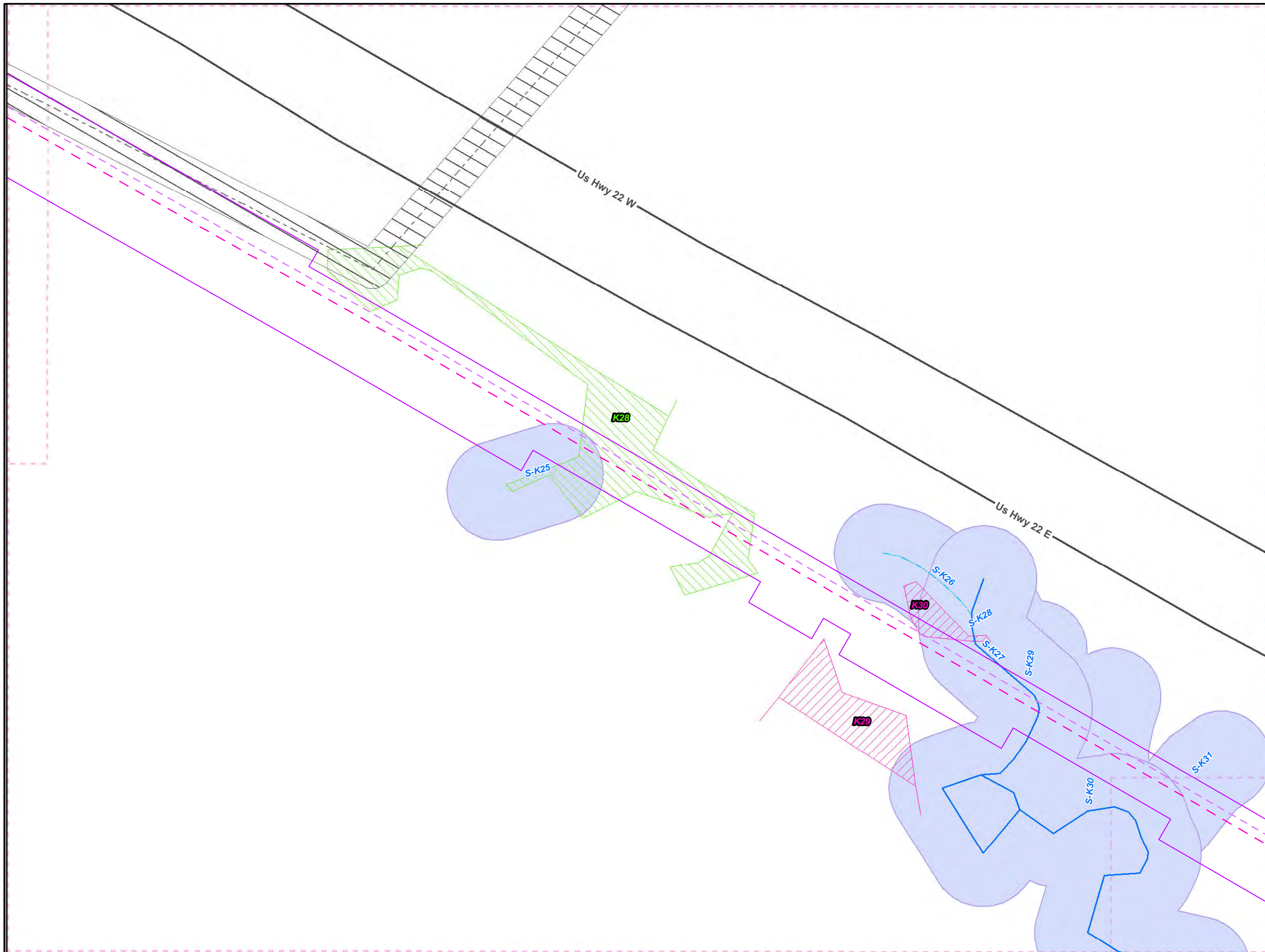


ME1 8" and 12" Overlap with the Proposed Pennsylvania Pipeline Cambria County, PA.
75 of 101

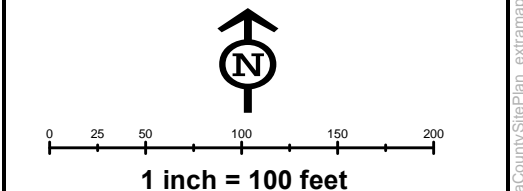
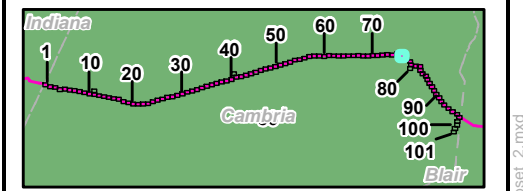
Prepared By: TETRA TECH	Date: 11/2016
-----------------------------------	-------------------------

Base Map: ESRI ArcGIS Online, Roads from NRCS Geospatial Data Giveaway, 100-Year Floodplain from FEMA National Flood Hazard Layer, downloaded 09/2016.
Coordinate System: NAD 83 Stateplane, PA South, Feet

G:\GIS\files\PPP\GIS\MapX\CountyPermitist\CambriaCounty\SitePlan_extramapset_2.mxd



- Legend**
- PPP 1
 - PPP 2
 - PPP LOD
 - - - 8" Centerline
 - ▨ 8" Pipeline Maintenance Corridor
 - Stations
 - ~ Ephemeral Stream
 - ~ Intermittent Stream
 - ~ Perennial Stream
 - Pond
 - ▨ PEM Wetland
 - ▨ PFO Wetland
 - ▨ PSS Wetland
 - Ch. 105 Floodways
 - Waived Ch. 105 Floodways
 - Ch. 106 Floodplain Fringe
 - Roads
 - - - Sheet Boundary

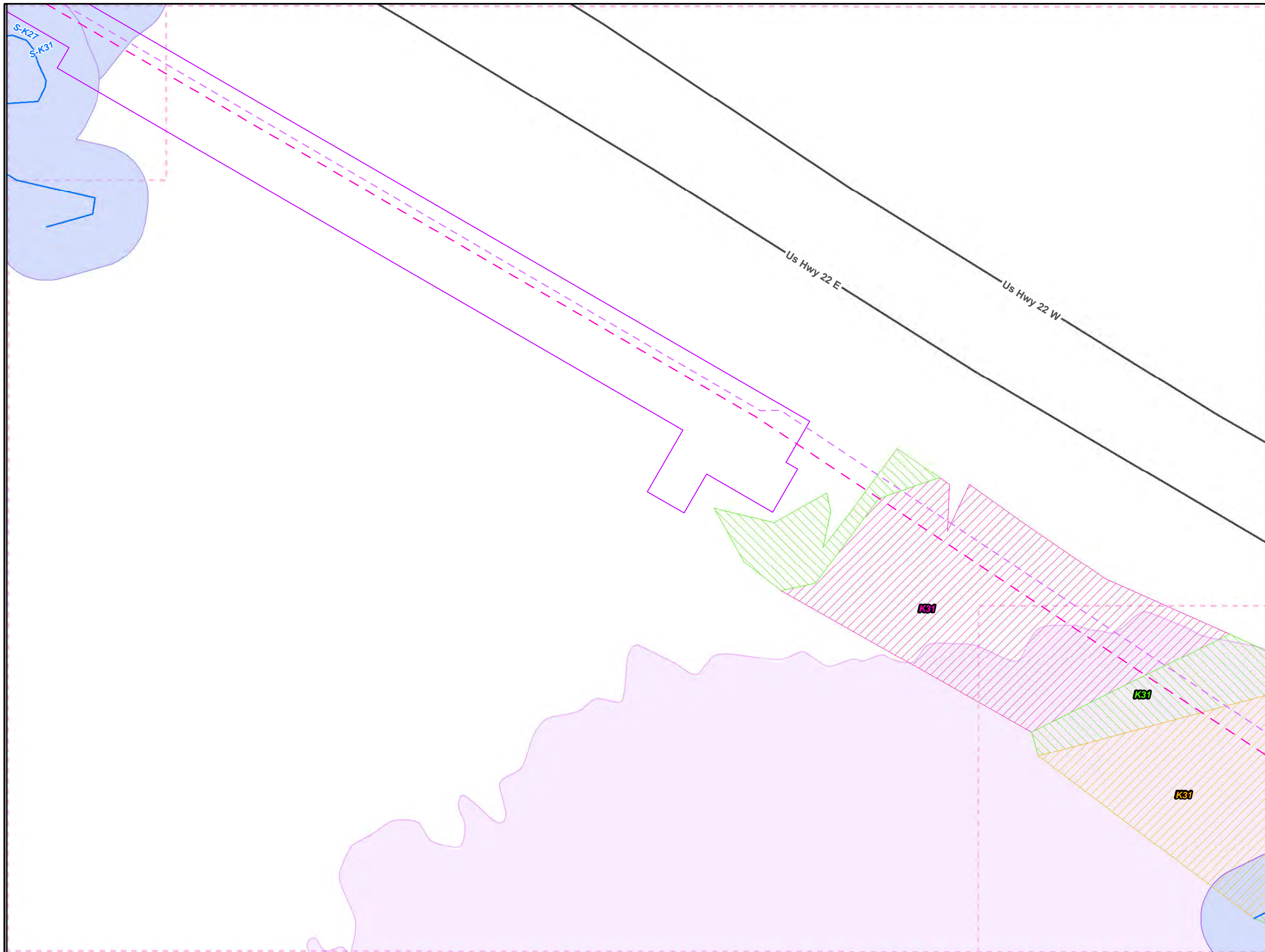


ME1 8" and 12" Overlap with the Proposed Pennsylvania Pipeline Cambria County, PA.
76 of 101

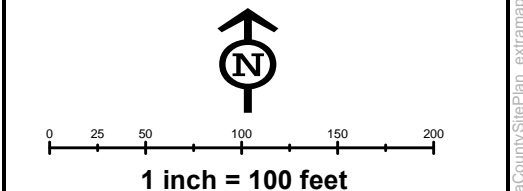
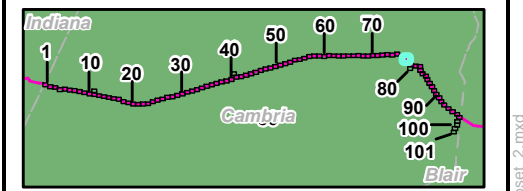
Prepared By: TETRA TECH	Date: 11/2016
-----------------------------------	-------------------------

Base Map: ESRI ArcGIS Online, Roads from NRCS Geospatial Data Giveaway, 100-Year Floodplain from FEMA National Flood Hazard Layer, downloaded 09/2016.
Coordinate System: NAD 83 Stateplane, PA South, Feet

G:\GIS\files\PPP\GIS\MapXDoc\CountyPermitist\CambriaCounty\SitePlan_extramapsheet_2.mxd



- Legend**
- PPP 1
 - PPP 2
 - PPP LOD
 - 8" Centerline
 - ▨ 8" Pipeline Maintenance Corridor
 - Stations
 - ~ Ephemeral Stream
 - ~ Intermittent Stream
 - ~ Perennial Stream
 - Pond
 - ▨ PEM Wetland
 - ▨ PFO Wetland
 - ▨ PSS Wetland
 - Ch. 105 Floodways
 - Waived Ch. 105 Floodways
 - Ch. 106 Floodplain Fringe
 - Roads
 - - - Sheet Boundary

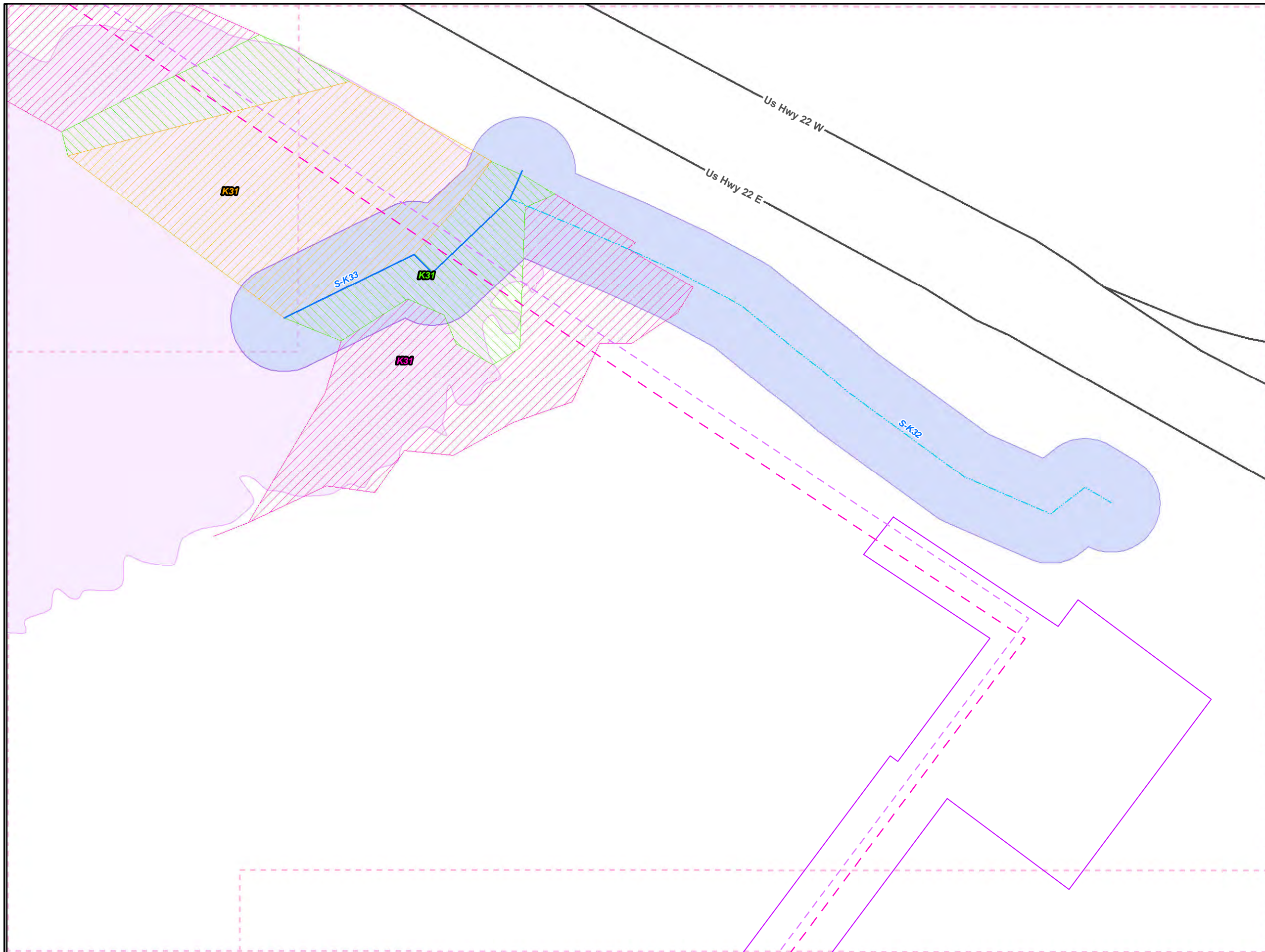


ME 8" and 12" Overlap with the Proposed Pennsylvania Pipeline Cambria County, PA.
77 of 101

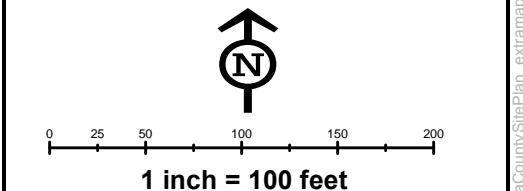
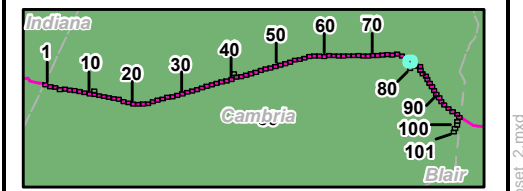
Prepared By: TETRA TECH	Date: 11/2016
-----------------------------------	-------------------------

Base Map: ESRI ArcGIS Online, Roads from NRCS Geospatial Data Giveaway, 100-Year Floodplain from FEMA National Flood Hazard Layer, downloaded 09/2016.
Coordinate System: NAD 83 Stateplane, PA South, Feet

G:\GIS\files\PPP\GIS\MXD\CountyPermitist\CambriaCountySitePlan_extramapsheet_2.mxd



- Legend**
- PPP 1
 - PPP 2
 - PPP LOD
 - 8" Centerline
 - ▨ 8" Pipeline Maintenance Corridor
 - Stations
 - ~ Ephemeral Stream
 - ~ Intermittent Stream
 - ~ Perennial Stream
 - Pond
 - ▨ PEM Wetland
 - ▨ PFO Wetland
 - ▨ PSS Wetland
 - Ch. 105 Floodways
 - Waived Ch. 105 Floodways
 - Ch. 106 Floodplain Fringe
 - Roads
 - Sheet Boundary

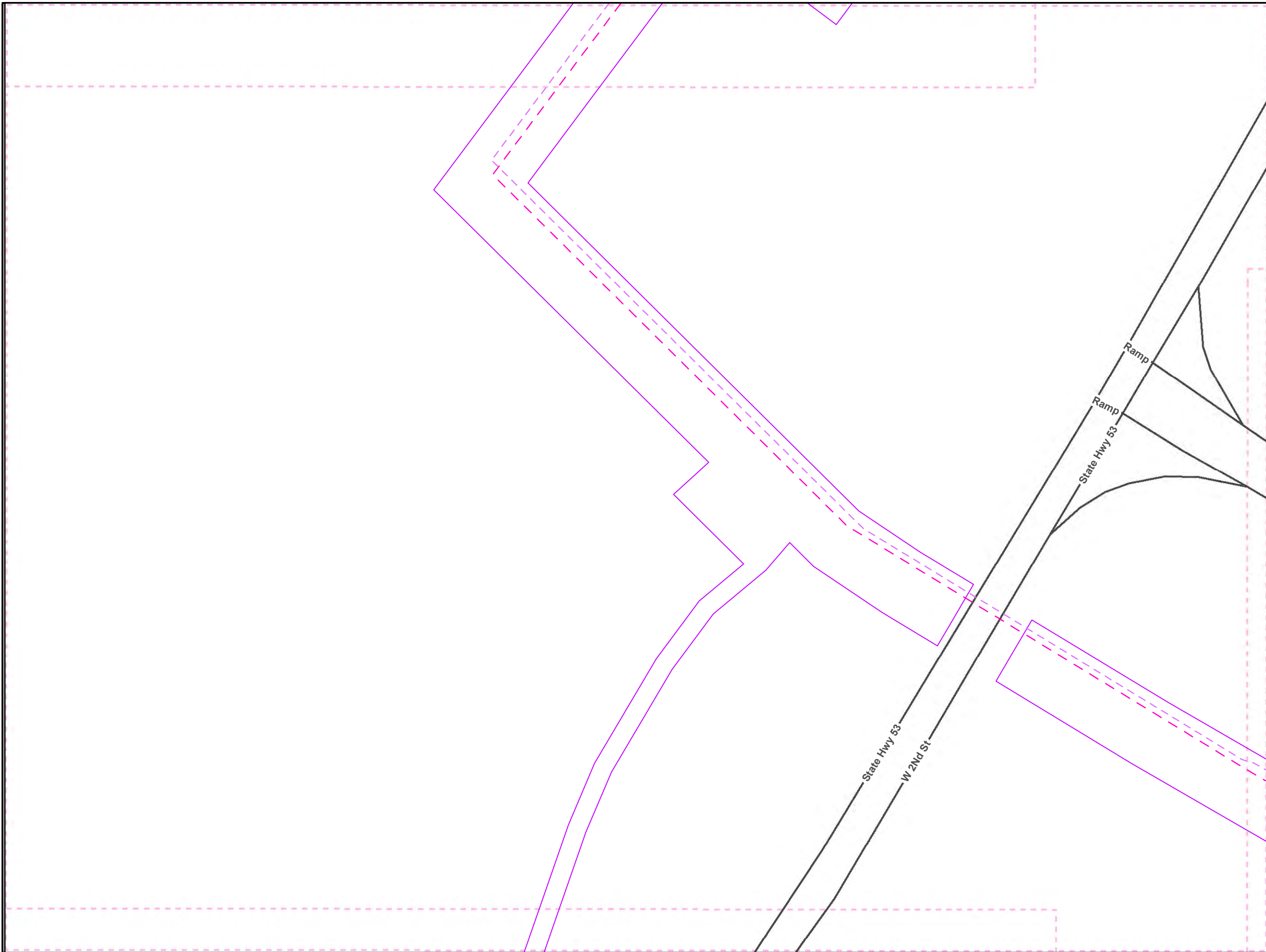


**ME1 8" and 12" Overlap with the
Proposed Pennsylvania Pipeline
Cambria County, PA.
78 of 101**

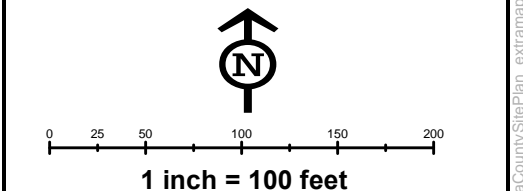
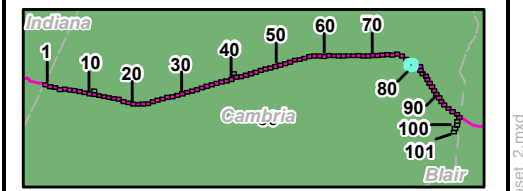
Prepared By: 	Date: 11/2016
-------------------------	--------------------------------

Base Map: ESRI ArcGIS Online, Roads from NRCS Geospatial Data Giveaway, 100-Year Floodplain from FEMA National Flood Hazard Layer, downloaded 09/2016.
Coordinate System: NAD 83 Stateplane, PA South, Feet

G:\GIS\files\PPP\GIS\Map\CountyPermitist\CambriaCountySitePlan_extramapsheet_2.mxd



- Legend**
- PPP 1
 - PPP 2
 - PPP LOD
 - 8" Centerline
 - ▨ 8" Pipeline Maintenance Corridor
 - Stations
 - ~ Ephemeral Stream
 - ~ Intermittent Stream
 - ~ Perennial Stream
 - ▨ Pond
 - ▨ PEM Wetland
 - ▨ PFO Wetland
 - ▨ PSS Wetland
 - ▨ Ch. 105 Floodways
 - ▨ Waived Ch. 105 Floodways
 - ▨ Ch. 106 Floodplain Fringe
 - Roads
 - Sheet Boundary




ME1 8" and 12" Overlap with the Proposed Pennsylvania Pipeline Cambria County, PA.
79 of 101

Prepared By: TETRA TECH	Date: 11/2016
-----------------------------------	-------------------------

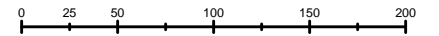
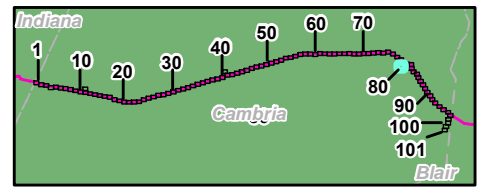
Base Map: ESRI ArcGIS Online, Roads from NRCS Geospatial Data Giveaway, 100-Year Floodplain from FEMA National Flood Hazard Layer, downloaded 09/2016.
Coordinate System: NAD 83 Stateplane, PA South, Feet

G:\GIS\files\PPP\GIS\MapX\CountyPermitist\CambriaCountySitePlan_extramapset_2.mxd



Legend

- PPP 1
- PPP 2
- PPP LOD
- / / 8" Centerline
- 8" Pipeline Maintenance Corridor
- Stations
- ~ Ephemeral Stream
- - - Intermittent Stream
- ~ Perennial Stream
- / / Pond
- / / PEM Wetland
- / / PFO Wetland
- / / PSS Wetland
- / / Ch. 105 Floodways
- / / Waived Ch. 105 Floodways
- / / Ch. 106 Floodplain Fringe
- Roads
- Sheet Boundary



1 inch = 100 feet

**ME1 8" and 12" Overlap with the
Proposed Pennsylvania Pipeline
Cambria County, PA.
80 of 101**

Prepared By:




Date:

11/2016

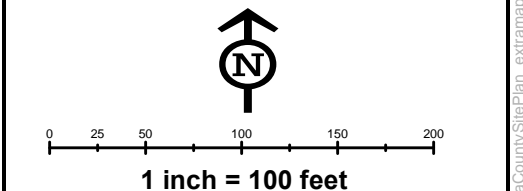
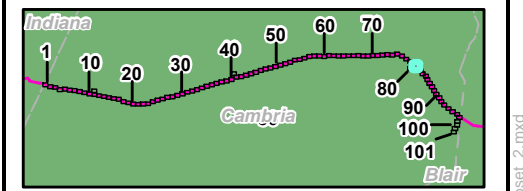
Base Map: ESRI ArcGIS Online, Roads from NRCS Geospatial Data Giveaway, 100-Year Floodplain from FEMA National Flood Hazard Layer, downloaded 09/2016.

Coordinate System: NAD 83 Stateplane, PA South, Feet

G:\GIS_files\PPP\GIS\Map\CountyPermitist\CambriaCounty\SitePlan_extramapset_2.mxd



- Legend**
- PPP 1
 - PPP 2
 - PPP LOD
 - 8" Centerline
 - ▨ 8" Pipeline Maintenance Corridor
 - Stations
 - ~ Ephemeral Stream
 - ~ Intermittent Stream
 - ~ Perennial Stream
 - ⊗ Pond
 - ⊗ PEM Wetland
 - ⊗ PFO Wetland
 - ⊗ PSS Wetland
 - ⊗ Ch. 105 Floodways
 - ⊗ Waived Ch. 105 Floodways
 - ⊗ Ch. 106 Floodplain Fringe
 - Roads
 - - - Sheet Boundary

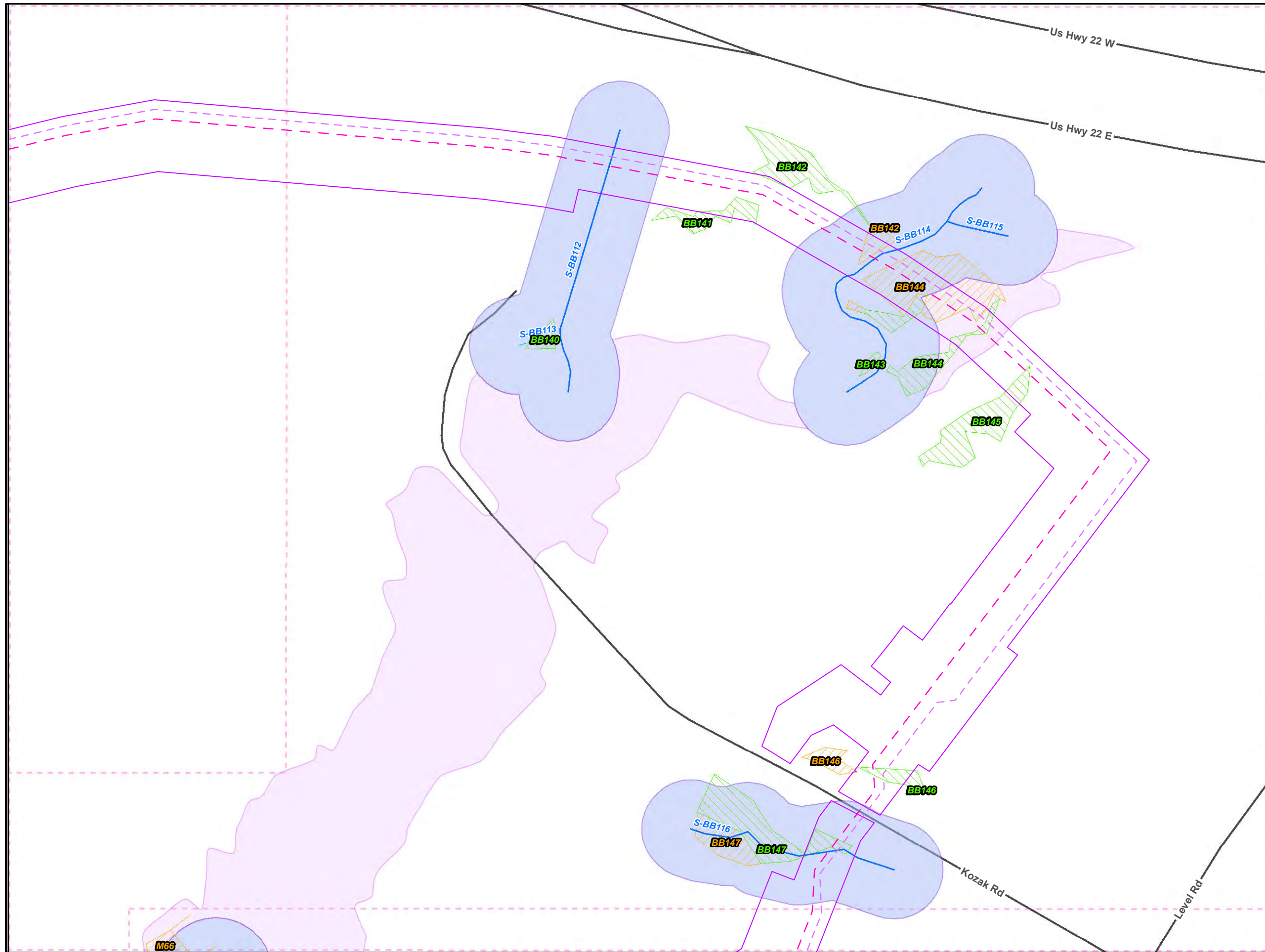


**ME1 8" and 12" Overlap with the
Proposed Pennsylvania Pipeline
Cambria County, PA.
81 of 101**

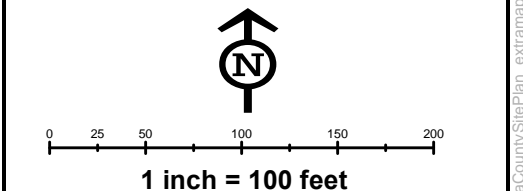
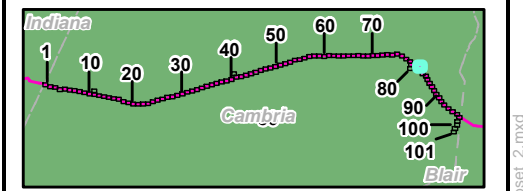
Prepared By: 	Date: 11/2016
-------------------------	--------------------------------

Base Map: ESRI ArcGIS Online, Roads from NRCS Geospatial Data Giveaway, 100-Year Floodplain from FEMA National Flood Hazard Layer, downloaded 09/2016.
Coordinate System: NAD 83 Stateplane, PA South, Feet

G:\GIS_files\PPP\GIS\Map\CountyPermitist\CambriaCounty\SitePlan_extramapset_2.mxd



- Legend**
- PPP 1
 - PPP 2
 - PPP LOD
 - 8" Centerline
 - ▨ 8" Pipeline Maintenance Corridor
 - Stations
 - ~ Ephemeral Stream
 - ~ Intermittent Stream
 - ~ Perennial Stream
 - Pond
 - ▨ PEM Wetland
 - ▨ PFO Wetland
 - ▨ PSS Wetland
 - Ch. 105 Floodways
 - Waived Ch. 105 Floodways
 - Ch. 106 Floodplain Fringe
 - Roads
 - Sheet Boundary

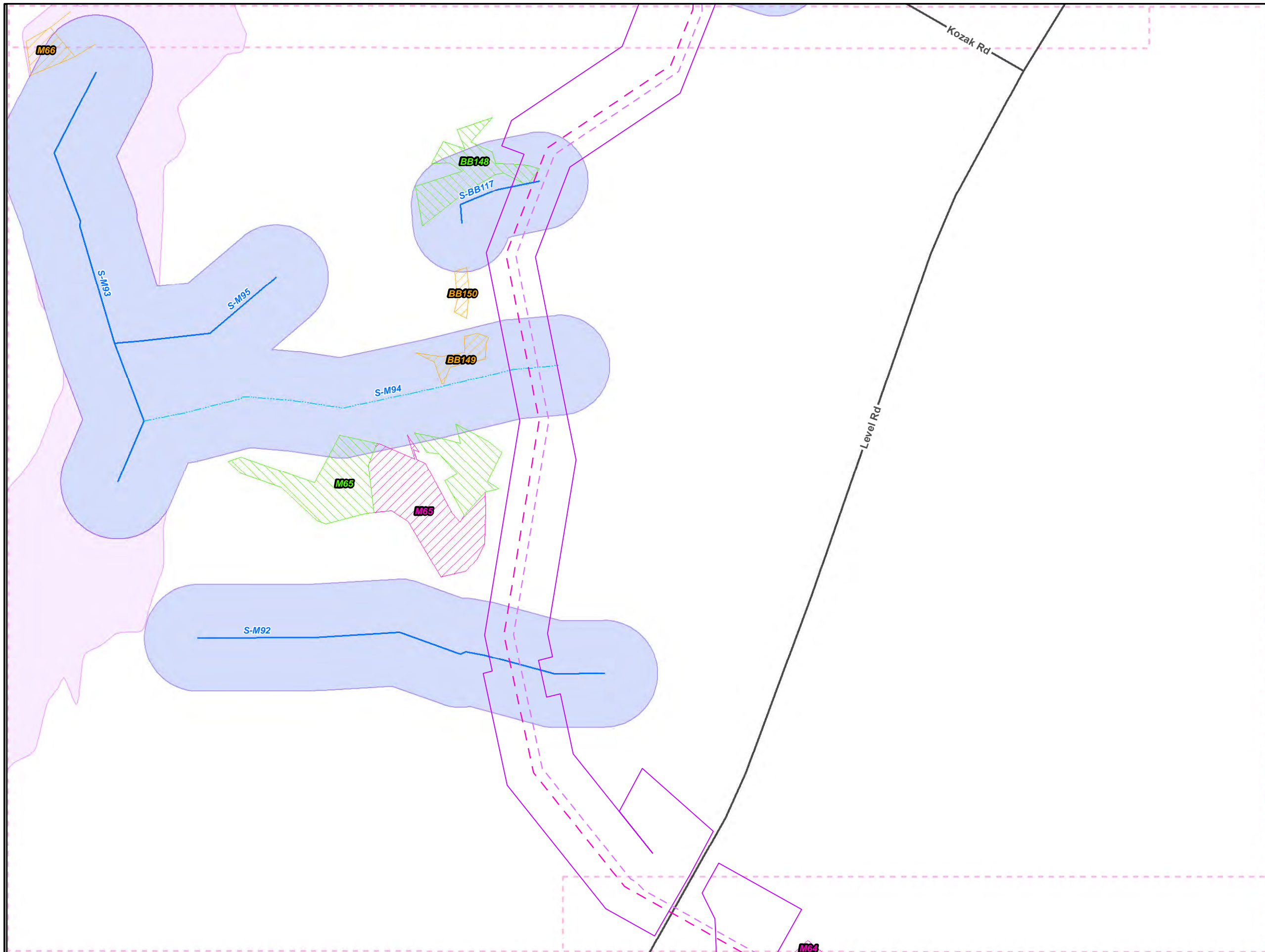


**ME1 8" and 12" Overlap with the
Proposed Pennsylvania Pipeline
Cambria County, PA.
82 of 101**

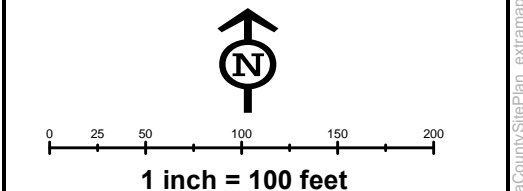
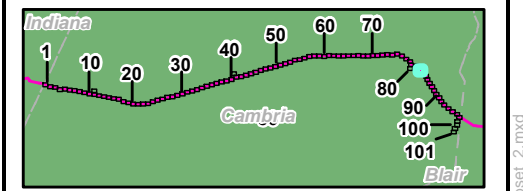
Prepared By: 	Date: 11/2016
-------------------------	--------------------------------

Base Map: ESRI ArcGIS Online, Roads from NRCS Geospatial Data Giveaway, 100-Year Floodplain from FEMA National Flood Hazard Layer, downloaded 09/2016.
Coordinate System: NAD 83 Stateplane, PA South, Feet

G:\GIS\files\PPP\GIS\Map\CountyPermitist\CambriaCountySitePlan_extramapsheet_2.mxd



- ### Legend
- PPP 1
 - PPP 2
 - PPP LOD
 - 8" Centerline
 - ▨ 8" Pipeline Maintenance Corridor
 - Stations
 - ~ Ephemeral Stream
 - - - Intermittent Stream
 - ~ Perennial Stream
 - ▨ Pond
 - ▨ PEM Wetland
 - ▨ PFO Wetland
 - ▨ PSS Wetland
 - ▨ Ch. 105 Floodways
 - ▨ Waived Ch. 105 Floodways
 - ▨ Ch. 106 Floodplain Fringe
 - Roads
 - - - Sheet Boundary

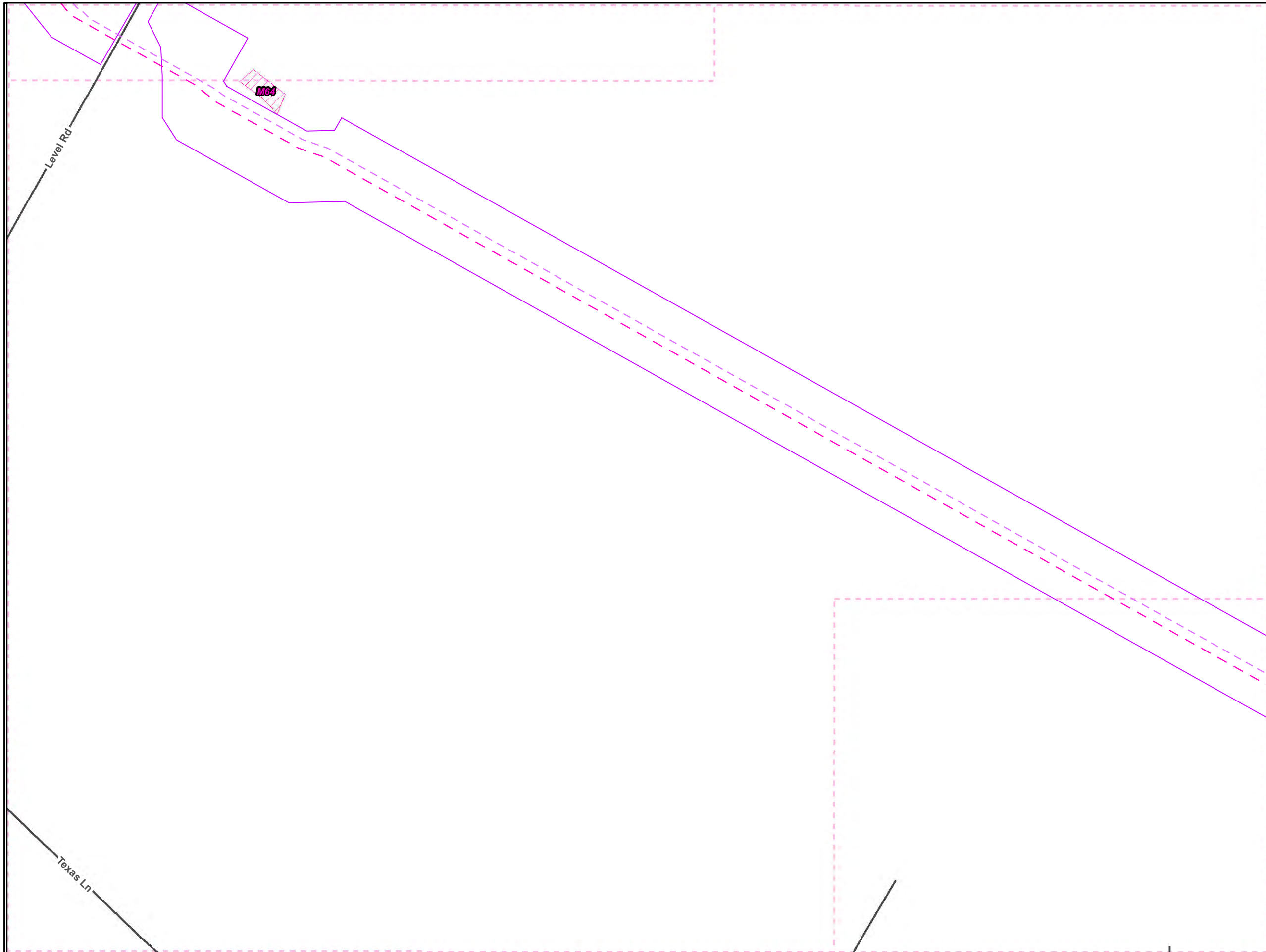


ME1 8" and 12" Overlap with the Proposed Pennsylvania Pipeline Cambria County, PA.
83 of 101

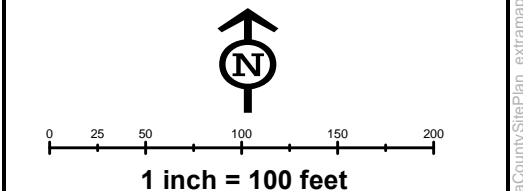
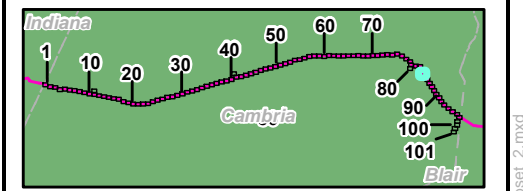
Prepared By: TETRA TECH	Date: 11/2016
-----------------------------------	-------------------------

Base Map: ESRI ArcGIS Online, Roads from NRCS Geospatial Data Giveaway, 100-Year Floodplain from FEMA National Flood Hazard Layer, downloaded 09/2016.
Coordinate System: NAD 83 Stateplane, PA South, Feet

G:\GIS\files\PPP\GIS\MXD\CountyPermitist\CambriaCounty\SitePlan_extramapset_2.mxd



- Legend**
- PPP 1
 - PPP 2
 - PPP LOD
 - - - 8" Centerline
 - ▨ 8" Pipeline Maintenance Corridor
 - Stations
 - ~ Ephemeral Stream
 - ~ Intermittent Stream
 - ~ Perennial Stream
 - ⊗ Pond
 - ⊗ PEM Wetland
 - ⊗ PFO Wetland
 - ⊗ PSS Wetland
 - ⊗ Ch. 105 Floodways
 - ⊗ Waived Ch. 105 Floodways
 - ⊗ Ch. 106 Floodplain Fringe
 - Roads
 - - - Sheet Boundary

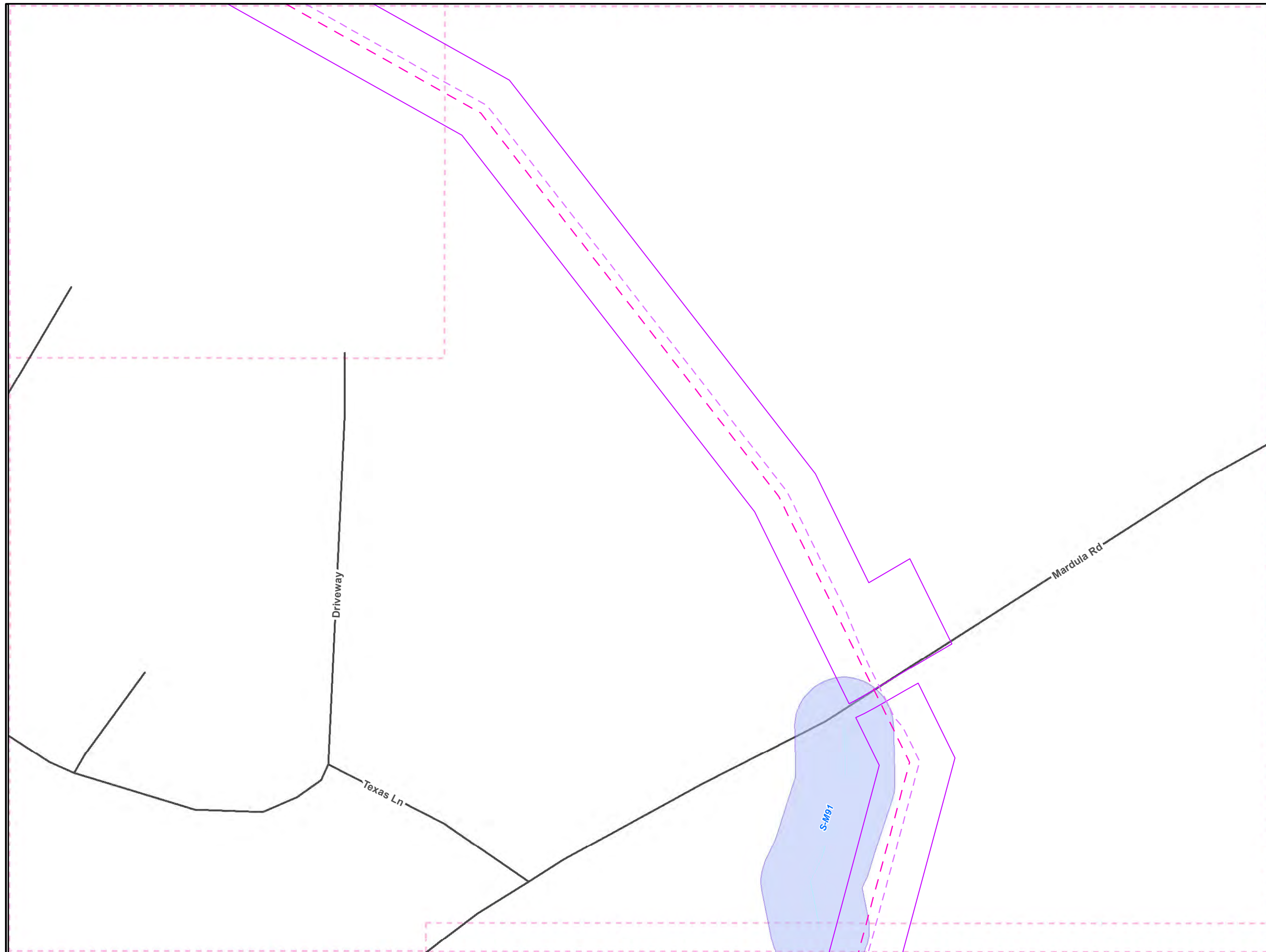


ME1 8" and 12" Overlap with the Proposed Pennsylvania Pipeline Cambria County, PA.
84 of 101

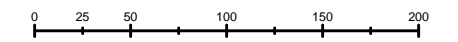
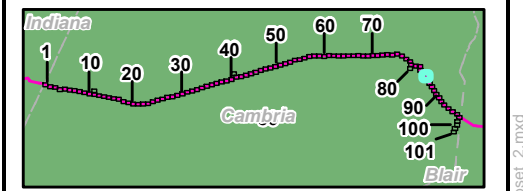
Prepared By: TETRA TECH	Date: 11/2016
-----------------------------------	-------------------------

Base Map: ESRI ArcGIS Online, Roads from NRCS Geospatial Data Giveaway, 100-Year Floodplain from FEMA National Flood Hazard Layer, downloaded 09/2016.
Coordinate System: NAD 83 Stateplane, PA South, Feet

G:\GIS\files\PPP\GIS\MXD\CountyPermitist\CambriaCounty\SitePlan_extramapsheet_2.mxd



- Legend**
- PPP 1
 - PPP 2
 - PPP LOD
 - 8" Centerline
 - ▨ 8" Pipeline Maintenance Corridor
 - Stations
 - ~ Ephemeral Stream
 - ~ Intermittent Stream
 - ~ Perennial Stream
 - ▨ Pond
 - ▨ PEM Wetland
 - ▨ PFO Wetland
 - ▨ PSS Wetland
 - ▨ Ch. 105 Floodways
 - ▨ Waived Ch. 105 Floodways
 - ▨ Ch. 106 Floodplain Fringe
 - Roads
 - - - Sheet Boundary



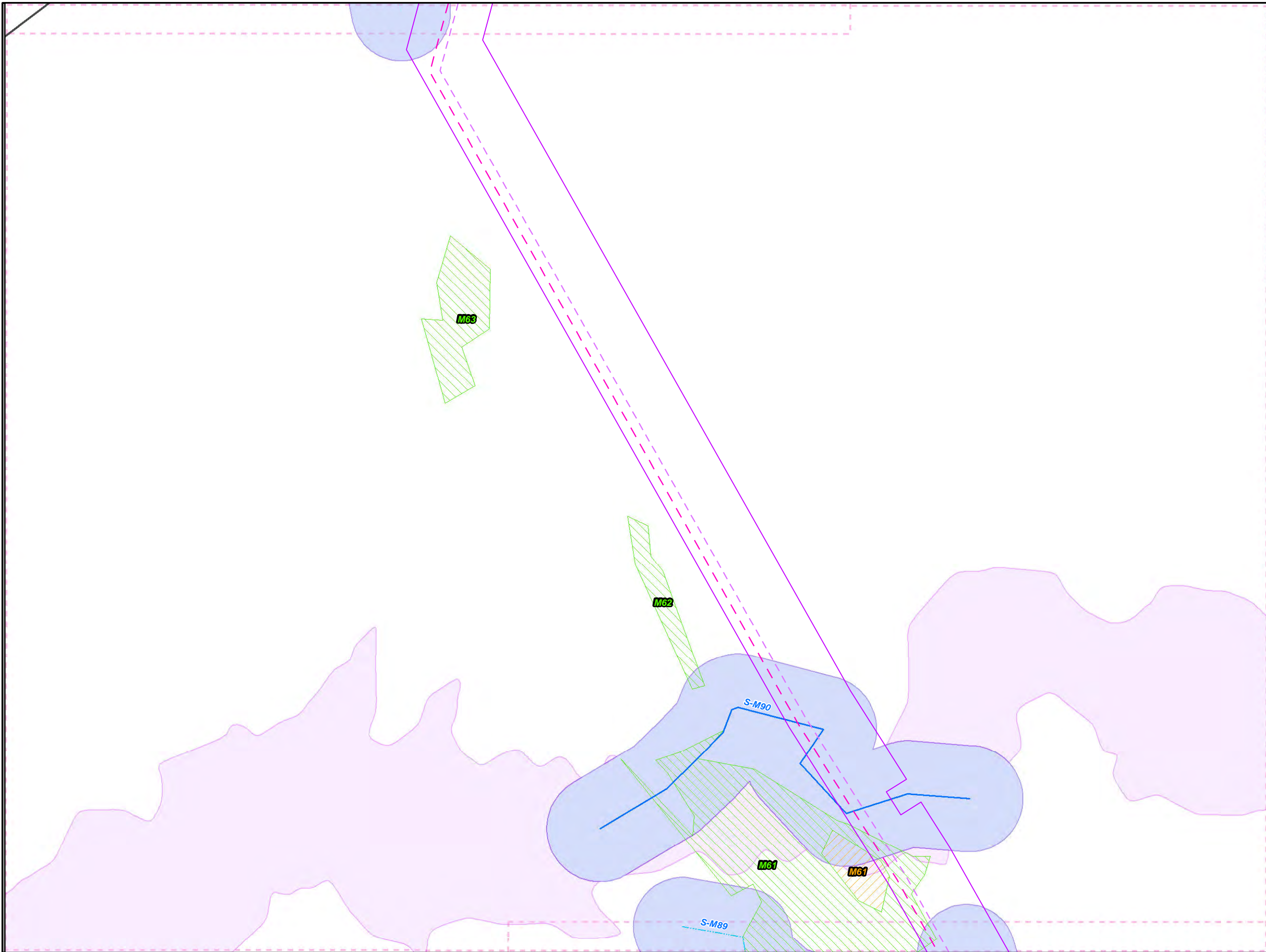
1 inch = 100 feet

ME1 8" and 12" Overlap with the Proposed Pennsylvania Pipeline Cambria County, PA.
85 of 101

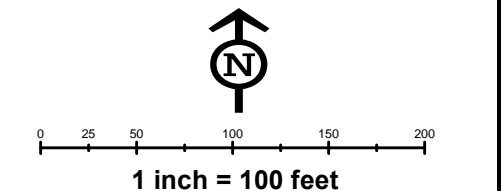
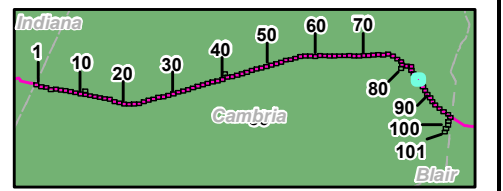
Prepared By: 	Date: 11/2016
---	------------------

Base Map: ESRI ArcGIS Online, Roads from NRCS Geospatial Data Giveaway, 100-Year Floodplain from FEMA National Flood Hazard Layer, downloaded 09/2016.
Coordinate System: NAD 83 Stateplane, PA South, Feet

G:\GIS_files\PPP\GIS\MapX\CountyPermitist\CambriaCountySitePlan_extramapsheet_2.mxd



- Legend**
- PPP 1
 - PPP 2
 - PPP LOD
 - 8" Centerline
 - ▨ 8" Pipeline Maintenance Corridor
 - Stations
 - ~ Ephemeral Stream
 - ~ Intermittent Stream
 - ~ Perennial Stream
 - ⊖ Pond
 - ▨ PEM Wetland
 - ▨ PFO Wetland
 - ▨ PSS Wetland
 - ⊖ Ch. 105 Floodways
 - ⊖ Waived Ch. 105 Floodways
 - ⊖ Ch. 106 Floodplain Fringe
 - Roads
 - - - Sheet Boundary

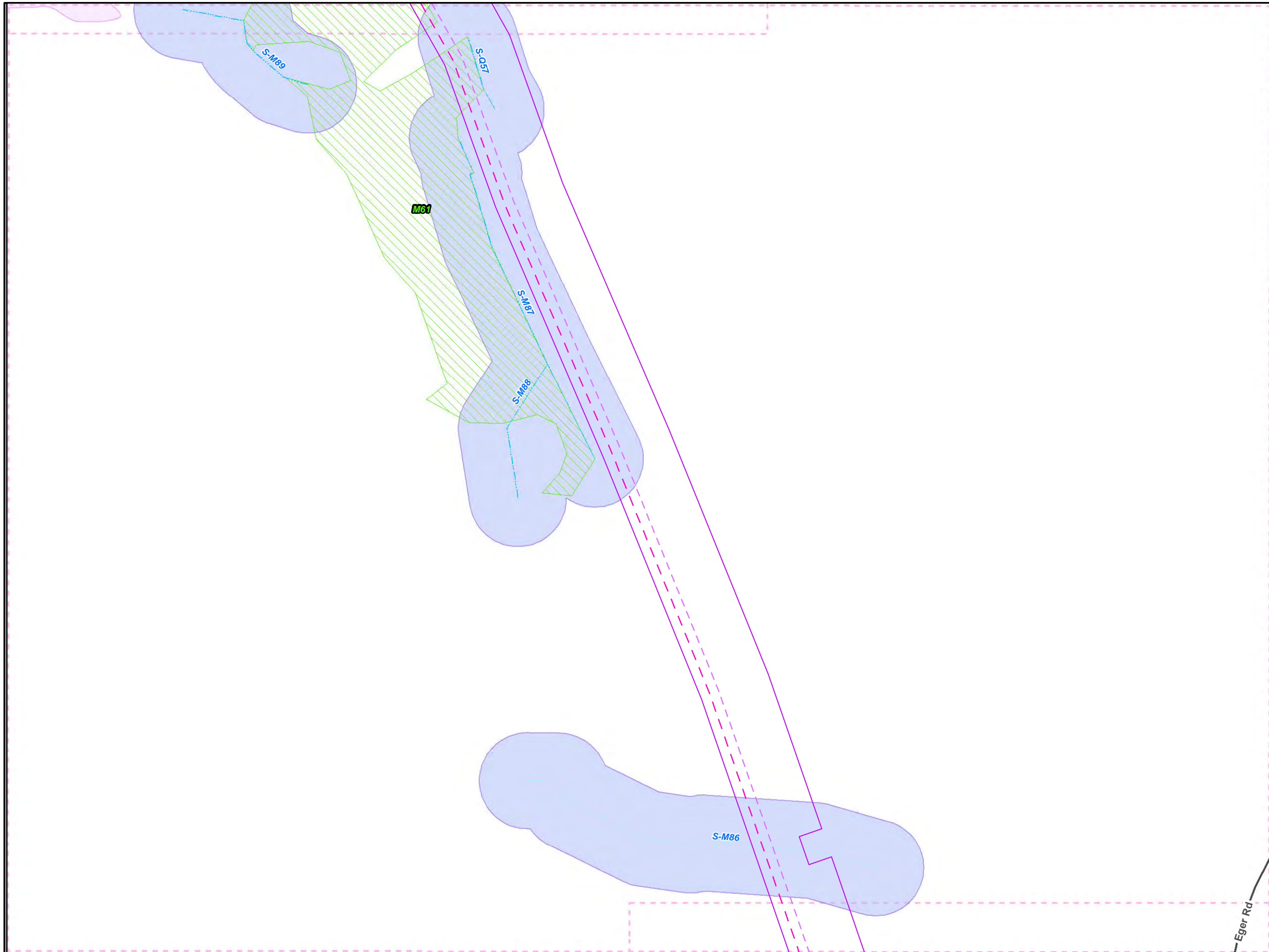


**ME1 8" and 12" Overlap with the
Proposed Pennsylvania Pipeline
Cambria County, PA.
86 of 101**

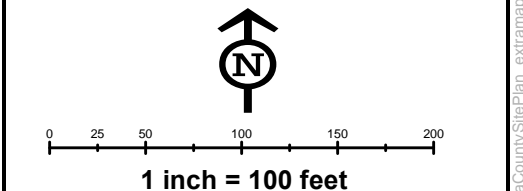
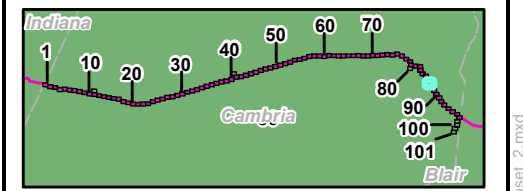
Prepared By: 	Date: 11/2016
-------------------------	--------------------------------

Base Map: ESRI ArcGIS Online, Roads from NRCS Geospatial Data Giveaway, 100-Year Floodplain from FEMA National Flood Hazard Layer, downloaded 09/2016.
Coordinate System: NAD 83 Stateplane, PA South, Feet

G:\GIS_files\PPP\GIS\MapDocs\CountyPermitist\CambriaCountySitePlan_extramapsheet_2.mxd



- Legend**
- PPP 1
 - PPP 2
 - PPP LOD
 - 8" Centerline
 - ▨ 8" Pipeline Maintenance Corridor
 - Stations
 - ~ Ephemeral Stream
 - ~ Intermittent Stream
 - ~ Perennial Stream
 - Pond
 - ▨ PEM Wetland
 - ▨ PFO Wetland
 - ▨ PSS Wetland
 - Ch. 105 Floodways
 - Waived Ch. 105 Floodways
 - Ch. 106 Floodplain Fringe
 - Roads
 - - - Sheet Boundary

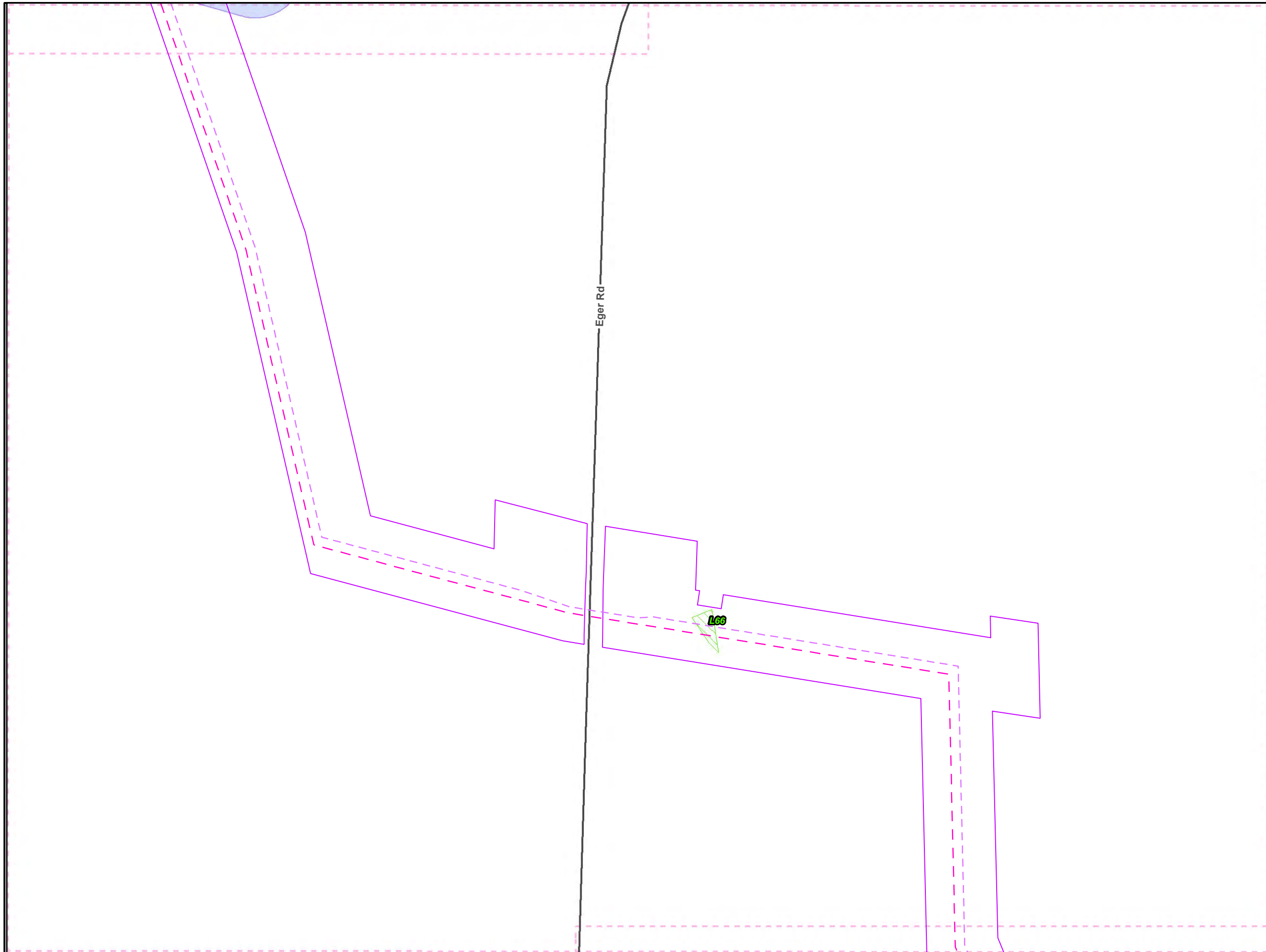


**ME1 8" and 12" Overlap with the
Proposed Pennsylvania Pipeline
Cambria County, PA.
87 of 101**

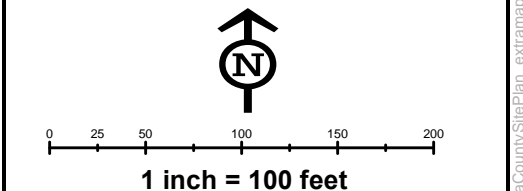
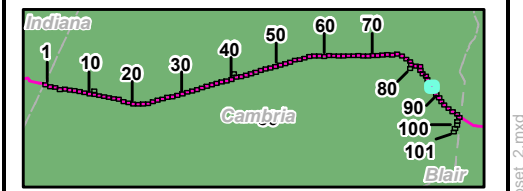
Prepared By: 	Date: 11/2016
--	-------------------------

Base Map: ESRI ArcGIS Online, Roads from NRCS Geospatial Data Giveaway, 100-Year Floodplain from FEMA National Flood Hazard Layer, downloaded 09/2016.
Coordinate System: NAD 83 Stateplane, PA South, Feet

G:\GIS\files\PPP\GIS\MXD\CountyPermitist\CambriaCountySitePlan_extramapsheet_2.mxd



- Legend**
- PPP 1
 - PPP 2
 - PPP LOD
 - 8" Centerline
 - ▨ 8" Pipeline Maintenance Corridor
 - Stations
 - ~ Ephemeral Stream
 - ~ Intermittent Stream
 - ~ Perennial Stream
 - ▨ Pond
 - ▨ PEM Wetland
 - ▨ PFO Wetland
 - ▨ PSS Wetland
 - ▨ Ch. 105 Floodways
 - ▨ Waived Ch. 105 Floodways
 - ▨ Ch. 106 Floodplain Fringe
 - Roads
 - - - Sheet Boundary



**ME1 8" and 12" Overlap with the
Proposed Pennsylvania Pipeline
Cambria County, PA.
88 of 101**

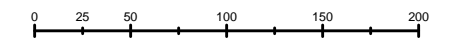
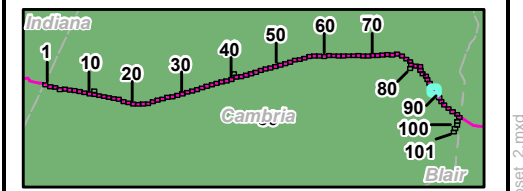
Prepared By: 	Date: 11/2016
-------------------------	--------------------------------

Base Map: ESRI ArcGIS Online, Roads from NRCS Geospatial Data Giveaway, 100-Year Floodplain from FEMA National Flood Hazard Layer, downloaded 09/2016.
Coordinate System: NAD 83 Stateplane, PA South, Feet

G:\GIS_files\PPP\GIS\Map\CountyPermitist\CambriaCounty\SitePlan_extramapsheet_2.mxd



- Legend**
- PPP 1
 - PPP 2
 - PPP LOD
 - 8" Centerline
 - ▨ 8" Pipeline Maintenance Corridor
 - Stations
 - ~ Ephemeral Stream
 - ~ Intermittent Stream
 - ~ Perennial Stream
 - ⊖ Pond
 - ⊖ PEM Wetland
 - ⊖ PFO Wetland
 - ⊖ PSS Wetland
 - ⊖ Ch. 105 Floodways
 - ⊖ Waived Ch. 105 Floodways
 - ⊖ Ch. 106 Floodplain Fringe
 - Roads
 - - - Sheet Boundary



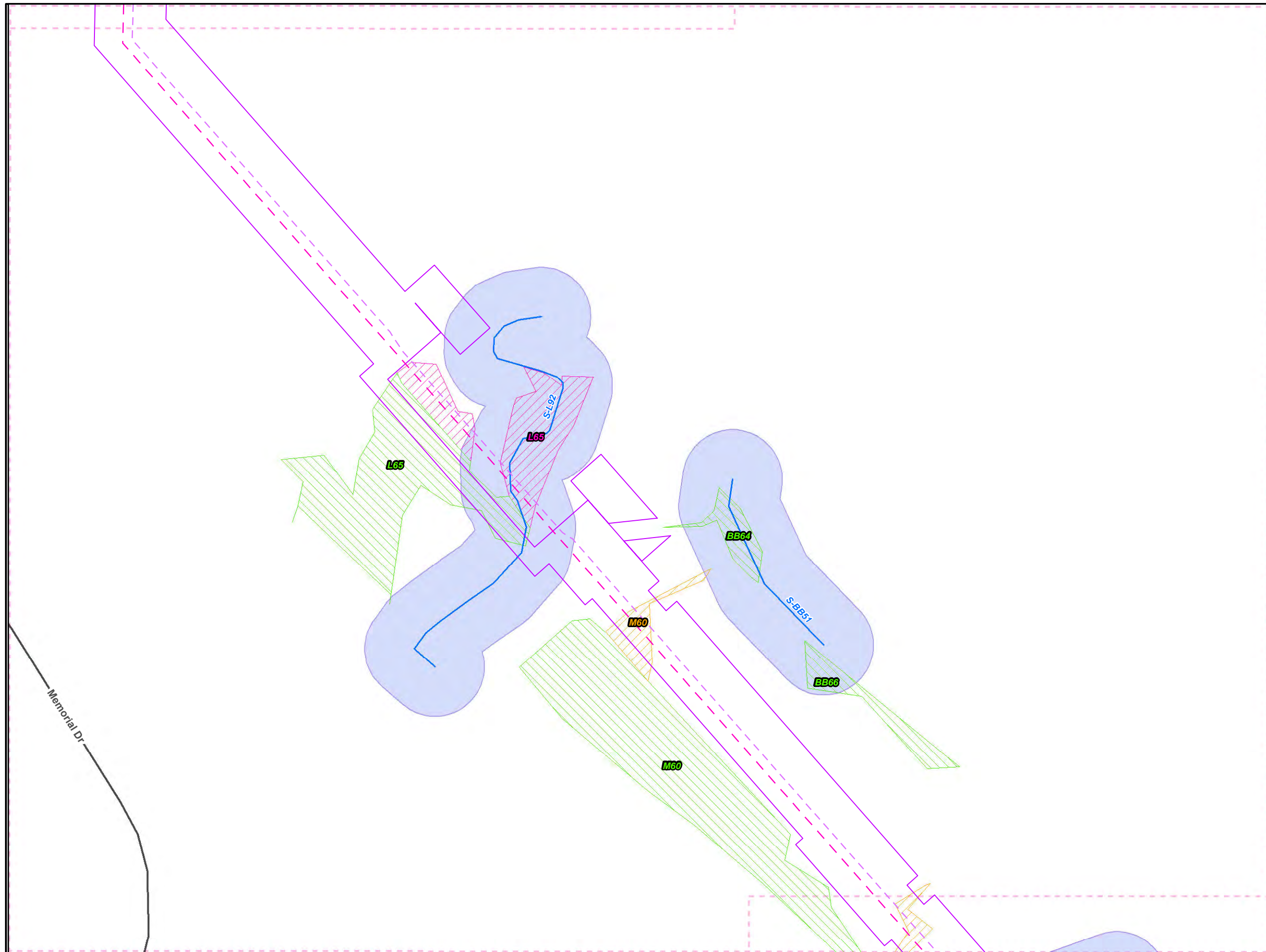
1 inch = 100 feet

ME1 8" and 12" Overlap with the Proposed Pennsylvania Pipeline Cambria County, PA.
89 of 101

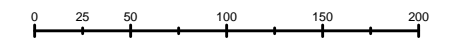
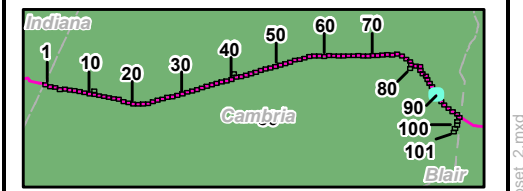
Prepared By: 	Date: 11/2016
--	-------------------------

Base Map: ESRI ArcGIS Online, Roads from NRCS Geospatial Data Giveaway, 100-Year Floodplain from FEMA National Flood Hazard Layer, downloaded 09/2016.
Coordinate System: NAD 83 Stateplane, PA South, Feet

G:\GIS_files\PPP\GIS\Map\CountyPermitist\CambriaCountySitePlan_extramapset2.mxd



- Legend**
- PPP 1
 - PPP 2
 - PPP LOD
 - 8" Centerline
 - ▨ 8" Pipeline Maintenance Corridor
 - Stations
 - ~ Ephemeral Stream
 - ~ Intermittent Stream
 - ~ Perennial Stream
 - ▨ Pond
 - ▨ PEM Wetland
 - ▨ PFO Wetland
 - ▨ PSS Wetland
 - ▨ Ch. 105 Floodways
 - ▨ Waived Ch. 105 Floodways
 - ▨ Ch. 106 Floodplain Fringe
 - Roads
 - Sheet Boundary



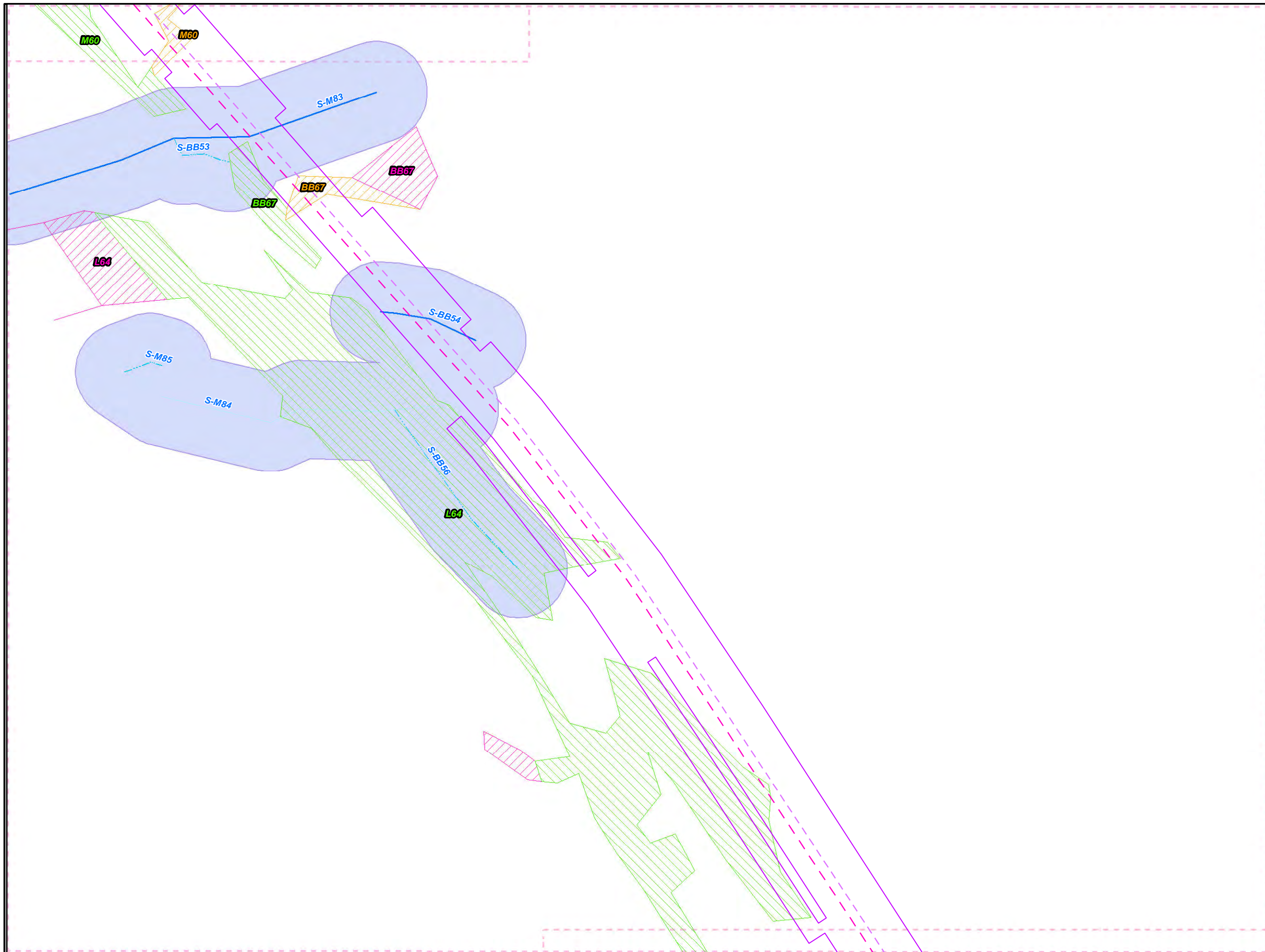
1 inch = 100 feet

ME1 8" and 12" Overlap with the Proposed Pennsylvania Pipeline Cambria County, PA.
90 of 101

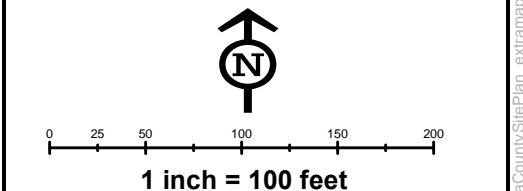
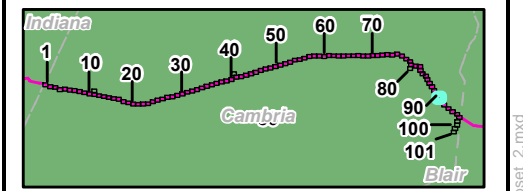
Prepared By:	Date:
 TETRA TECH	11/2016

Base Map: ESRI ArcGIS Online, Roads from NRCS Geospatial Data Giveaway, 100-Year Floodplain from FEMA National Flood Hazard Layer, downloaded 09/2016.
Coordinate System: NAD 83 Stateplane, PA South, Feet

G:\GIS\files\PPP\GIS\MXD\CountyPermitist\CambriaCountySitePlan_extramapsheet_2.mxd



- Legend**
- PPP 1
 - PPP 2
 - PPP LOD
 - 8" Centerline
 - ▨ 8" Pipeline Maintenance Corridor
 - Stations
 - ~ Ephemeral Stream
 - ~ Intermittent Stream
 - ~ Perennial Stream
 - ▨ Pond
 - ▨ PEM Wetland
 - ▨ PFO Wetland
 - ▨ PSS Wetland
 - ▨ Ch. 105 Floodways
 - ▨ Waived Ch. 105 Floodways
 - ▨ Ch. 106 Floodplain Fringe
 - Roads
 - - - Sheet Boundary

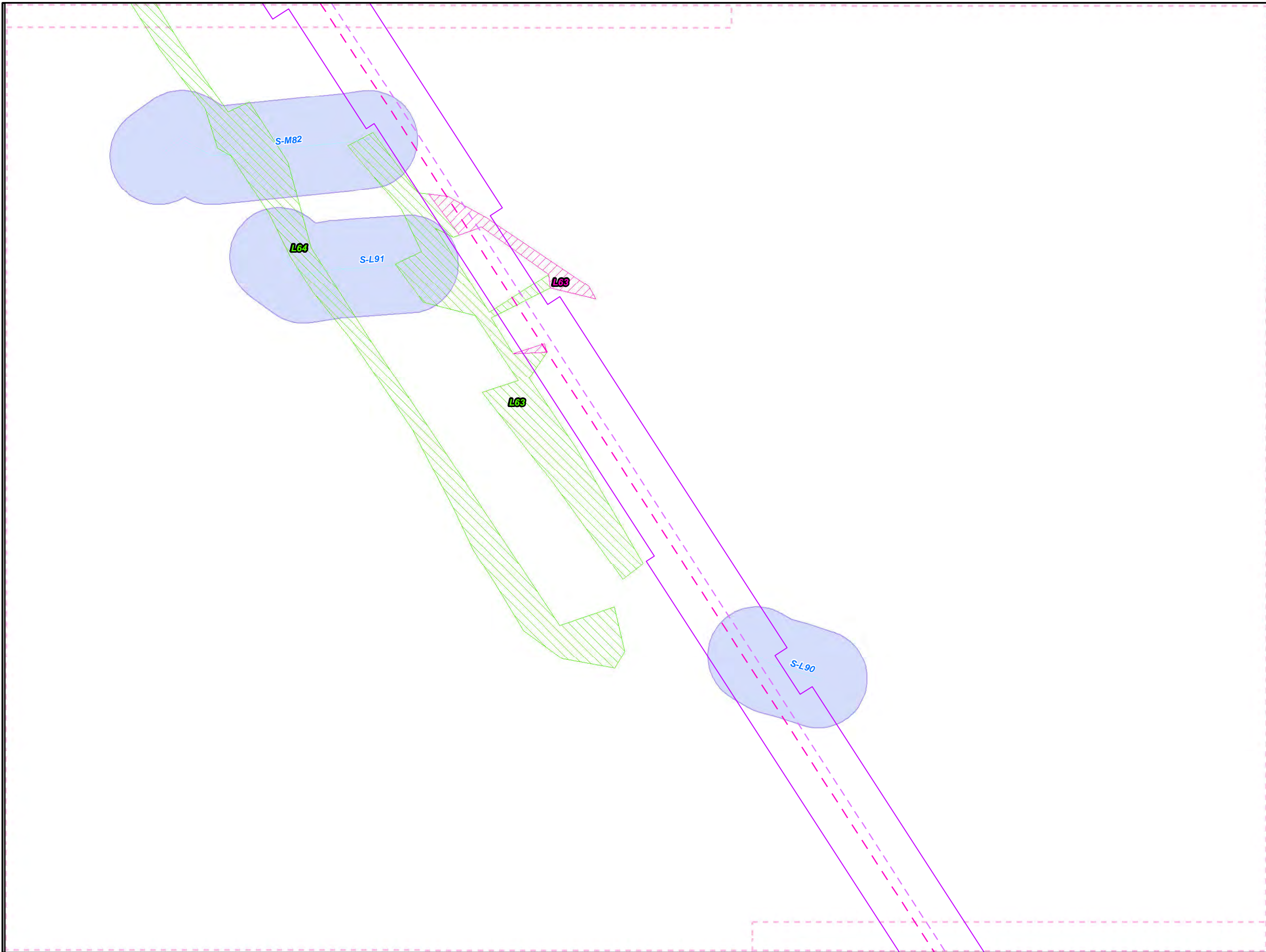


**ME1 8" and 12" Overlap with the
Proposed Pennsylvania Pipeline
Cambria County, PA.
91 of 101**

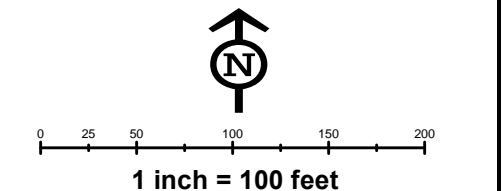
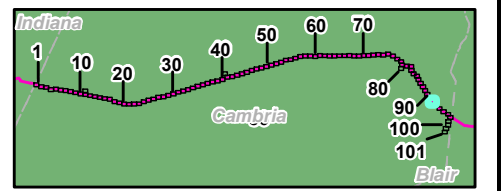
Prepared By: 	Date: 11/2016
-------------------------	-------------------------

Base Map: ESRI ArcGIS Online, Roads from NRCS Geospatial Data Giveaway, 100-Year Floodplain from FEMA National Flood Hazard Layer, downloaded 09/2016.
Coordinate System: NAD 83 Stateplane, PA South, Feet

G:\GIS_files\PPP\GIS\Map\CountyPermitist\CambriaCounty\SitePlan_extramapset_2.mxd



- Legend**
- PPP 1
 - PPP 2
 - PPP LOD
 - 8" Centerline
 - ▨ 8" Pipeline Maintenance Corridor
 - Stations
 - ~ Ephemeral Stream
 - - - Intermittent Stream
 - Perennial Stream
 - ▭ Pond
 - ▨ PEM Wetland
 - ▨ PFO Wetland
 - ▨ PSS Wetland
 - ▨ Ch. 105 Floodways
 - ▨ Waived Ch. 105 Floodways
 - ▨ Ch. 106 Floodplain Fringe
 - Roads
 - Sheet Boundary




ME1 8" and 12" Overlap with the Proposed Pennsylvania Pipeline Cambria County, PA.
 92 of 101

Prepared By: 	Date: 11/2016
--	-------------------------

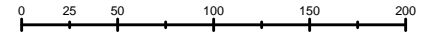
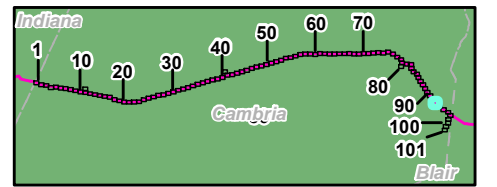
Base Map: ESRI ArcGIS Online, Roads from NRCS Geospatial Data Giveaway, 100-Year Floodplain from FEMA National Flood Hazard Layer, downloaded 09/2016.
 Coordinate System: NAD 83 Stateplane, PA South, Feet

G:\GIS\files\PPP\GIS\MapXAD\CountyPermitist\CambriaCounty\SitePlan_extramaps\set_2.mxd



Legend

- PPP 1
- PPP 2
- PPP LOD
- - - 8" Centerline
- 8" Pipeline Maintenance Corridor
- Stations
- ~ Ephemeral Stream
- ~ Intermittent Stream
- ~ Perennial Stream
- ⊗ Pond
- ⊗ PEM Wetland
- ⊗ PFO Wetland
- ⊗ PSS Wetland
- ⊗ Ch. 105 Floodways
- ⊗ Waived Ch. 105 Floodways
- ⊗ Ch. 106 Floodplain Fringe
- Roads
- Sheet Boundary



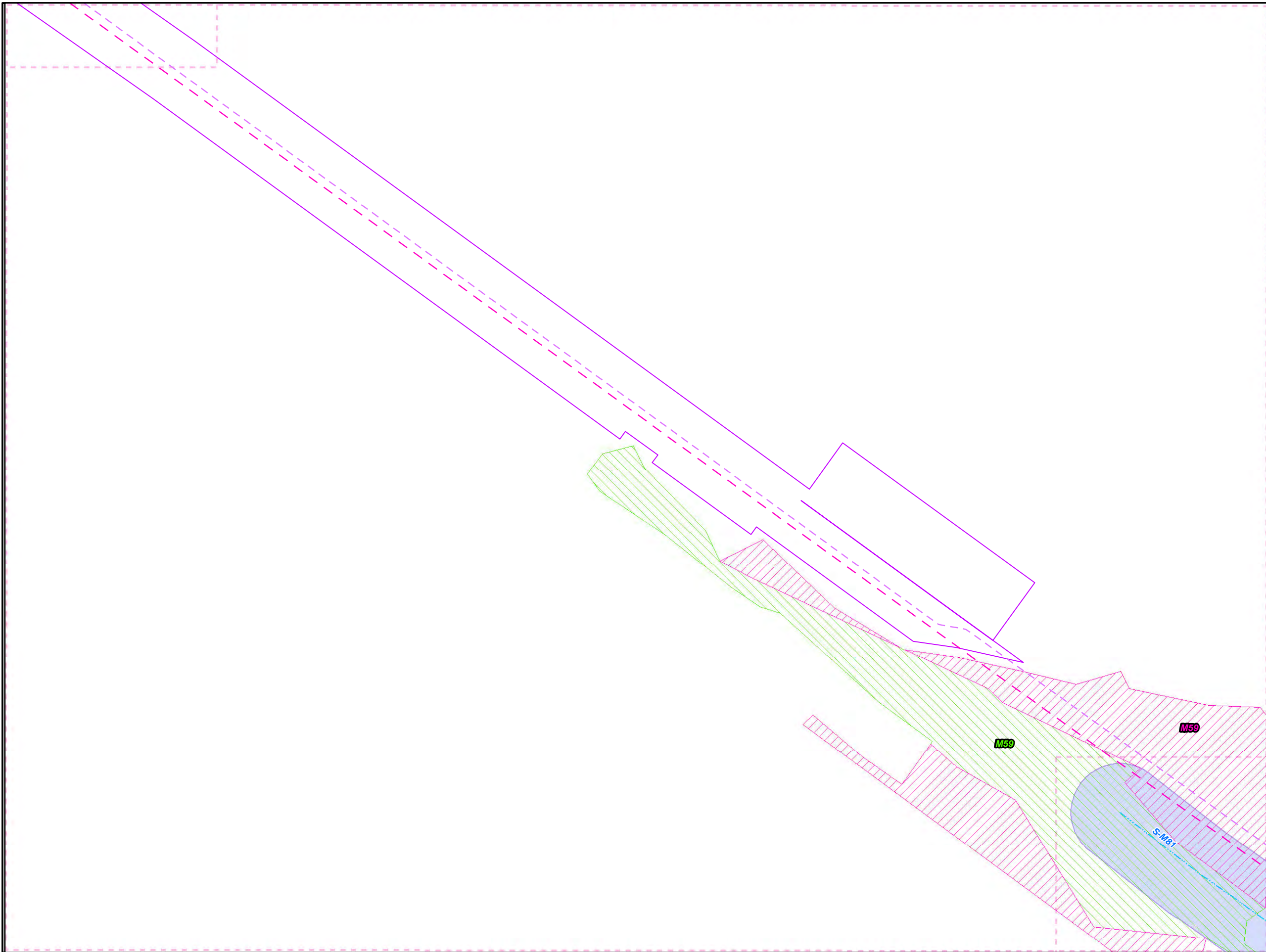
1 inch = 100 feet

**ME1 8" and 12" Overlap with the
Proposed Pennsylvania Pipeline
Cambria County, PA.
93 of 101**

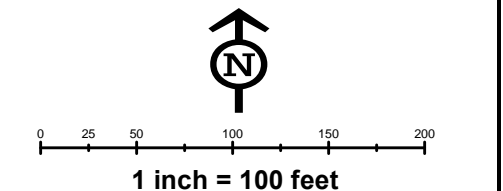
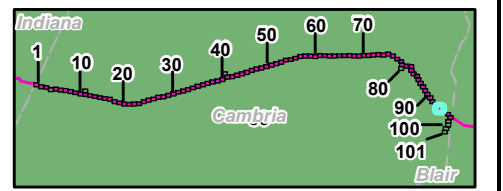
Prepared By:	Date:
	11/2016

Base Map: ESRI ArcGIS Online, Roads from NRCS Geospatial Data Giveaway, 100-Year Floodplain from FEMA National Flood Hazard Layer, downloaded 09/2016.
Coordinate System: NAD 83 Stateplane, PA South, Feet

G:\GIS_files\PPP\GIS\Map\CountyPermitist\CambriaCountySitePlan_extramapset_2.mxd



- Legend**
- PPP 1
 - PPP 2
 - PPP LOD
 - 8" Centerline
 - ▨ 8" Pipeline Maintenance Corridor
 - Stations
 - ~ Ephemeral Stream
 - ~ Intermittent Stream
 - ~ Perennial Stream
 - Pond
 - ▨ PEM Wetland
 - ▨ PFO Wetland
 - ▨ PSS Wetland
 - Ch. 105 Floodways
 - Waived Ch. 105 Floodways
 - Ch. 106 Floodplain Fringe
 - Roads
 - - - Sheet Boundary

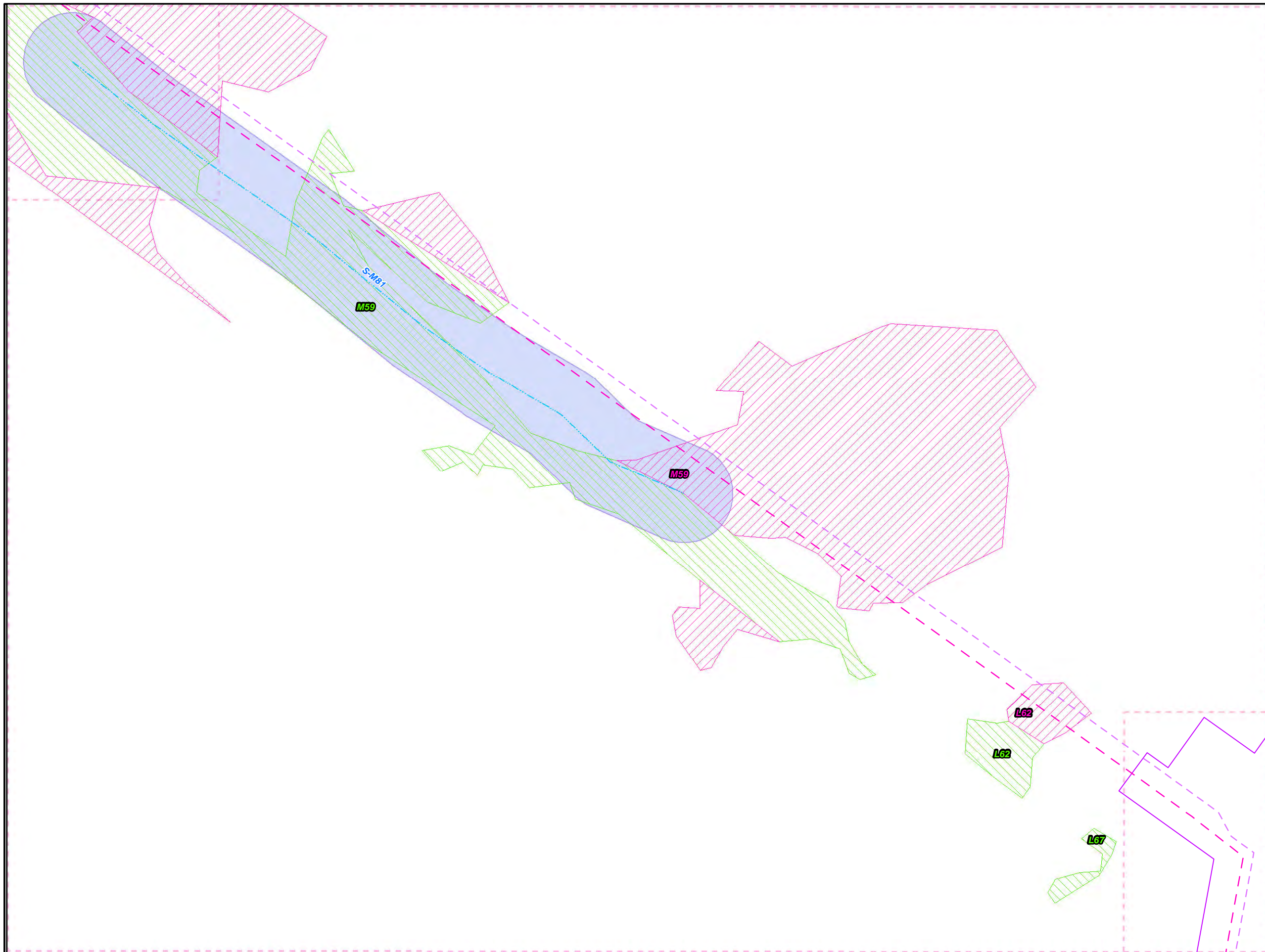


ME1 8" and 12" Overlap with the Proposed Pennsylvania Pipeline Cambria County, PA.
 94 of 101

Prepared By:	Date:
TETRA TECH	11/2016

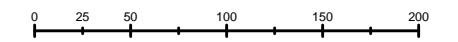
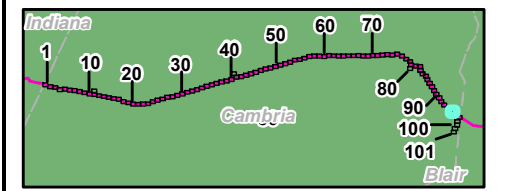
Base Map: ESRI ArcGIS Online, Roads from NRCS Geospatial Data Giveaway, 100-Year Floodplain from FEMA National Flood Hazard Layer, downloaded 09/2016.
 Coordinate System: NAD 83 Stateplane, PA South, Feet

G:\GIS\files\PPP\GIS\MXD\CountyPermitist\CambriaCounty\SitePlan_extramapsheet_2.mxd



Legend

- PPP 1
- PPP 2
- PPP LOD
- 8" Centerline
- ▨ 8" Pipeline Maintenance Corridor
- Stations
- ~ Ephemeral Stream
- ~ Intermittent Stream
- ~ Perennial Stream
- Pond
- ▨ PEM Wetland
- ▨ PFO Wetland
- ▨ PSS Wetland
- ▨ Ch. 105 Floodways
- ▨ Waived Ch. 105 Floodways
- ▨ Ch. 106 Floodplain Fringe
- Roads
- - - Sheet Boundary



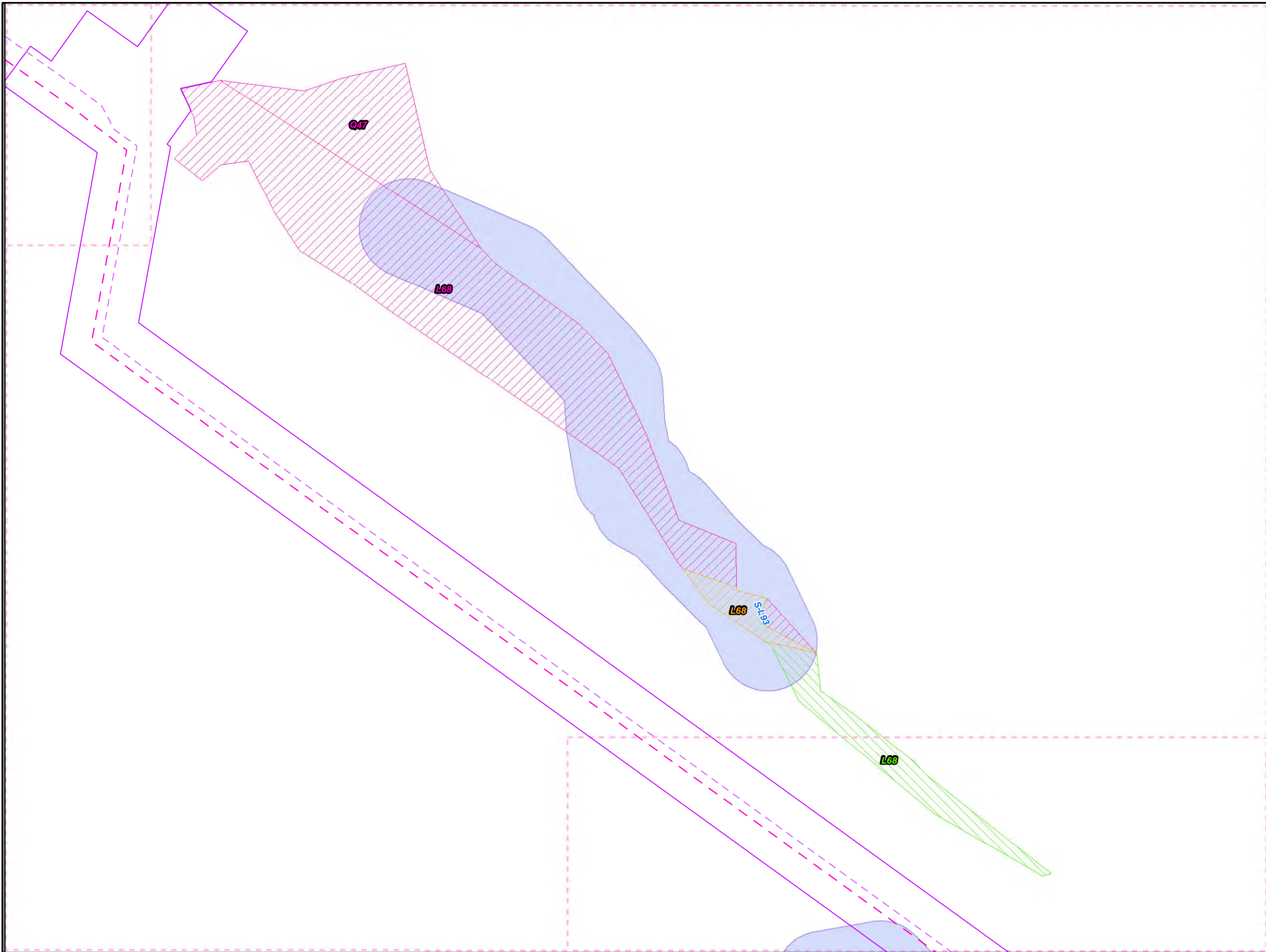
1 inch = 100 feet

ME1 8" and 12" Overlap with the Proposed Pennsylvania Pipeline Cambria County, PA.
95 of 101

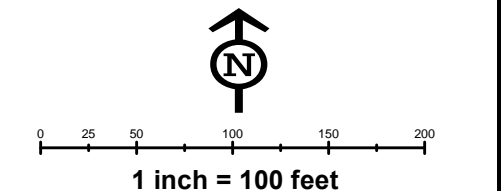
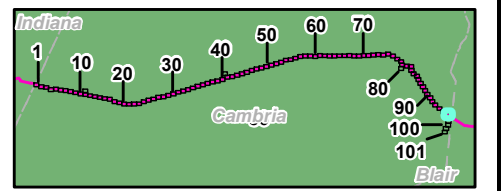
Prepared By:	Date:
TETRA TECH	11/2016

Base Map: ESRI ArcGIS Online, Roads from NRCS Geospatial Data Giveaway, 100-Year Floodplain from FEMA National Flood Hazard Layer, downloaded 09/2016.
Coordinate System: NAD 83 Stateplane, PA South, Feet

G:\GIS_files\PPP\GIS\Map\CountyPermitist\CambriaCountySitePlan_extramapset_2.mxd



- Legend**
- PPP 1
 - PPP 2
 - PPP LOD
 - 8" Centerline
 - 8" Pipeline Maintenance Corridor
 - Stations
 - ~ Ephemeral Stream
 - ~ Intermittent Stream
 - ~ Perennial Stream
 - ~ Pond
 - ~ PEM Wetland
 - ~ PFO Wetland
 - ~ PSS Wetland
 - ~ Ch. 105 Floodways
 - ~ Waived Ch. 105 Floodways
 - ~ Ch. 106 Floodplain Fringe
 - Roads
 - Sheet Boundary

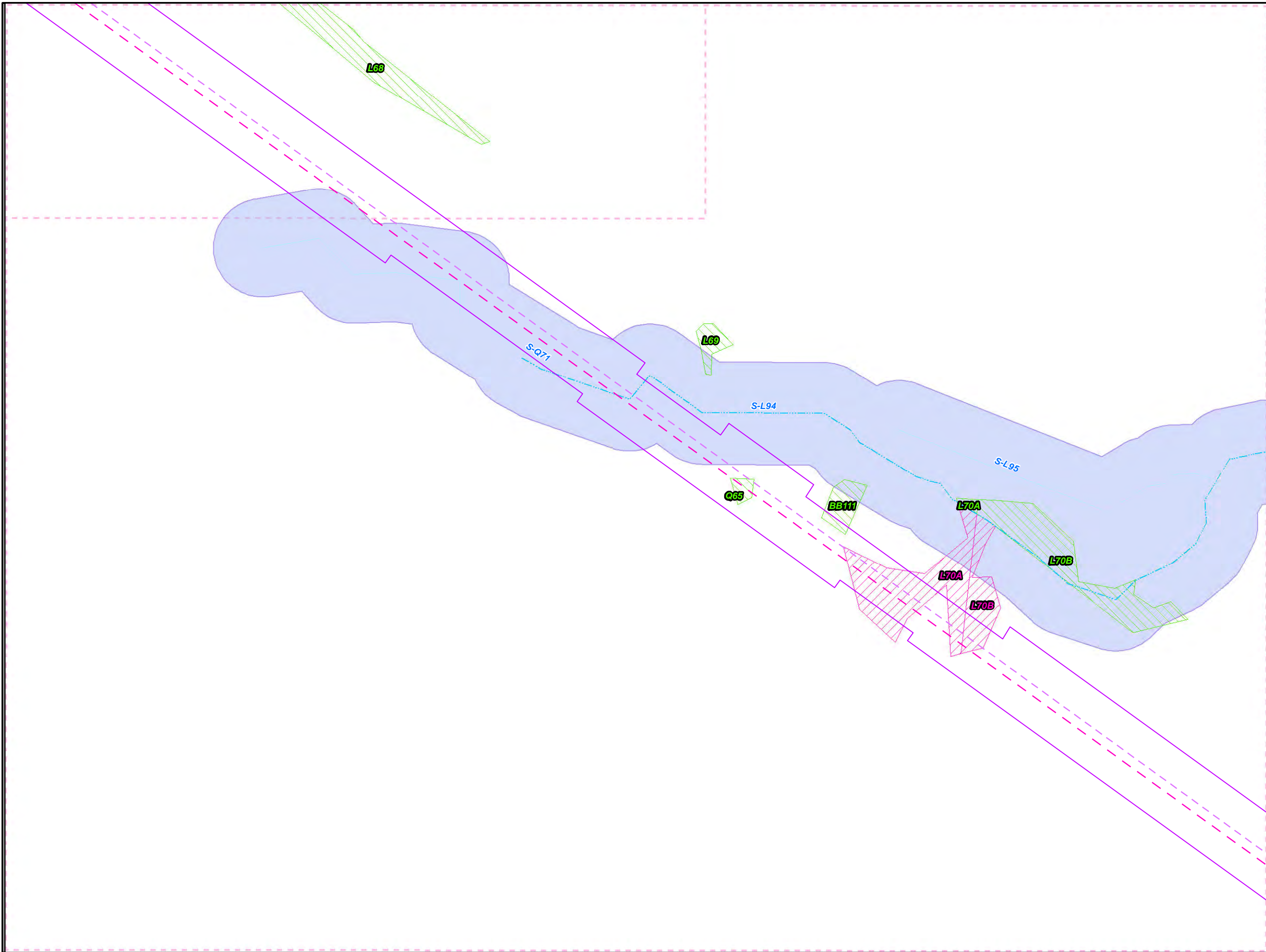


**ME1 8" and 12" Overlap with the
Proposed Pennsylvania Pipeline
Cambria County, PA.
96 of 101**

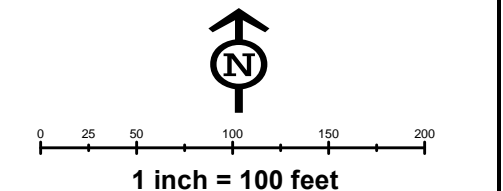
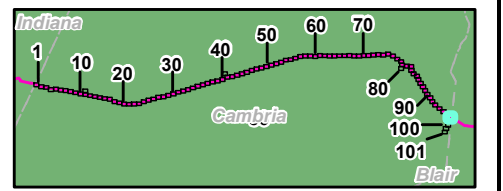
Prepared By: 	Date: 11/2016
-------------------------	--------------------------------

Base Map: ESRI ArcGIS Online, Roads from NRCS Geospatial Data Giveaway, 100-Year Floodplain from FEMA National Flood Hazard Layer, downloaded 09/2016.
 Coordinate System: NAD 83 Stateplane, PA South, Feet

G:\GIS_files\PPP\GIS\MXD\CountyPermitist\CambriaCountySitePlan_extramapset_2.mxd



- Legend**
- PPP 1
 - PPP 2
 - PPP LOD
 - 8" Centerline
 - ▨ 8" Pipeline Maintenance Corridor
 - Stations
 - ~ Ephemeral Stream
 - ~ Intermittent Stream
 - ~ Perennial Stream
 - ⊡ Pond
 - ⊡ PEM Wetland
 - ⊡ PFO Wetland
 - ⊡ PSS Wetland
 - ⊡ Ch. 105 Floodways
 - ⊡ Waived Ch. 105 Floodways
 - ⊡ Ch. 106 Floodplain Fringe
 - Roads
 - Sheet Boundary





















**ME1 8" and 12" Overlap with the
Proposed Pennsylvania Pipeline
Cambria County, PA.
97 of 101**

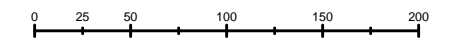
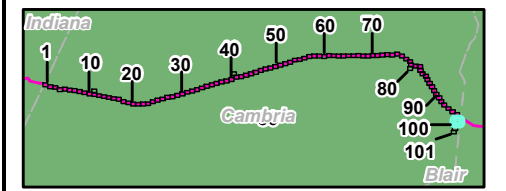
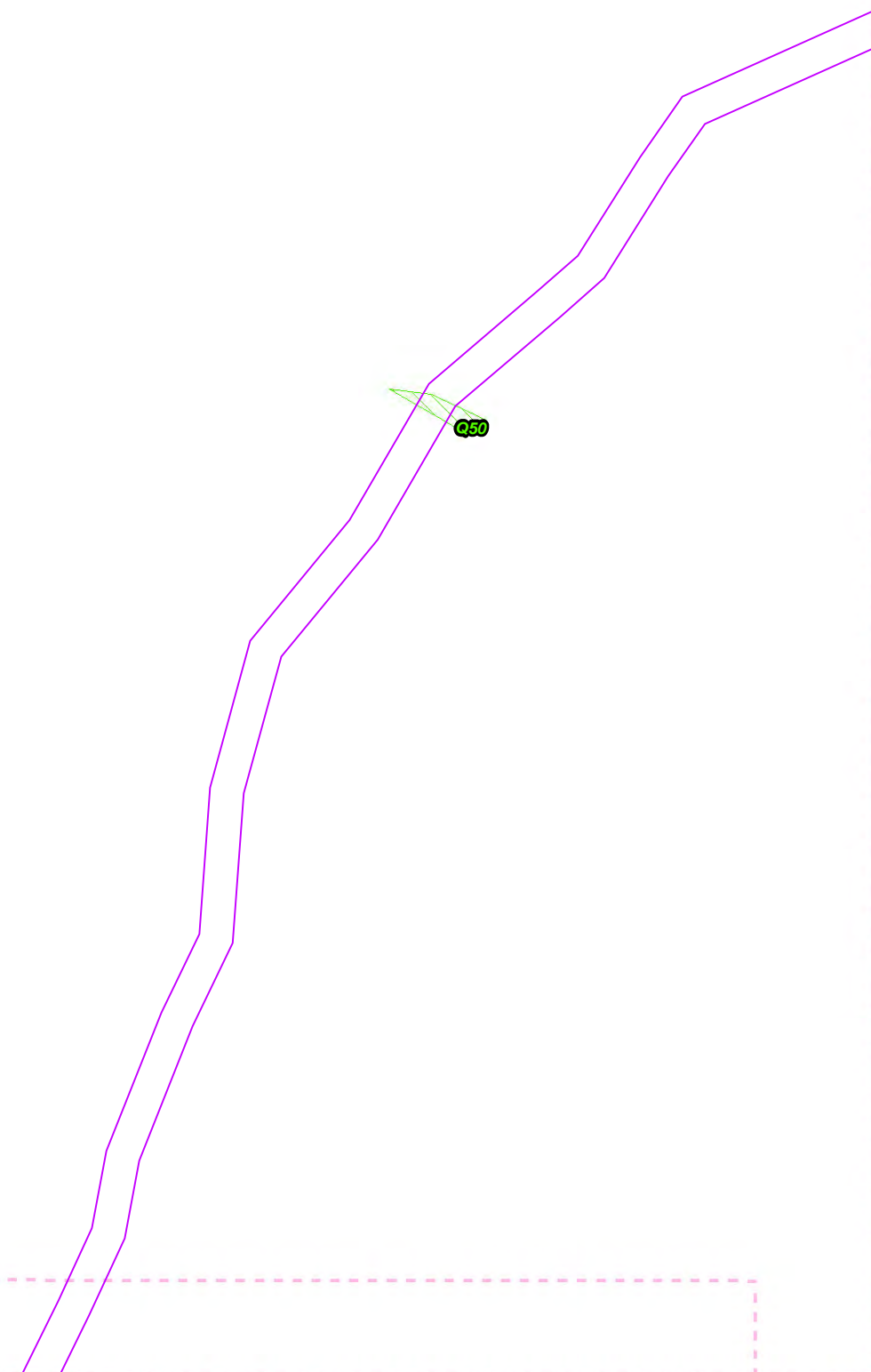
Prepared By: 	Date: 11/2016
-------------------------	-------------------------

Base Map: ESRI ArcGIS Online, Roads from NRCS Geospatial Data Giveaway, 100-Year Floodplain from FEMA National Flood Hazard Layer, downloaded 09/2016.
Coordinate System: NAD 83 Stateplane, PA South, Feet

G:\GIS\files\PPP\GIS\Map\CountyPermitist\CambriaCountySitePlan_extramapsheet_2.mxd

Legend

-  PPP 1
-  PPP 2
-  PPP LOD
-  8" Centerline
-  8" Pipeline Maintenance Corridor
-  Stations
-  Ephemeral Stream
-  Intermittent Stream
-  Perennial Stream
-  Pond
-  PEM Wetland
-  PFO Wetland
-  PSS Wetland
-  Ch. 105 Floodways
-  Waived Ch. 105 Floodways
-  Ch. 106 Floodplain Fringe
-  Roads
-  Sheet Boundary




1 inch = 100 feet

**ME1 8" and 12" Overlap with the
Proposed Pennsylvania Pipeline
Cambria County, PA.
98 of 101**

Prepared By: 	Date: 11/2016
--	-------------------------

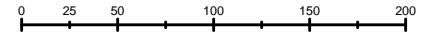
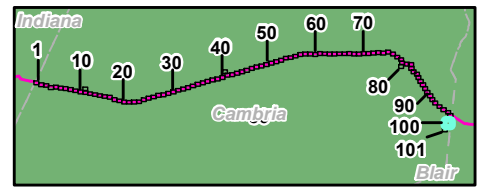
Base Map: ESRI ArcGIS Online, Roads from NRCS Geospatial Data Giveaway, 100-Year Floodplain from FEMA National Flood Hazard Layer, downloaded 09/2016.
Coordinate System: NAD 83 Stateplane, PA South, Feet

G:\GIS\files\PPP\GIS\MXD\CountyPermitist\CambriaCounty\SitePlan_extramapset_2.mxd



Legend

- PPP 1
- PPP 2
- PPP LOD
- - - 8" Centerline
- 8" Pipeline Maintenance Corridor
- Stations
- ~ ~ ~ Ephemeral Stream
- - - Intermittent Stream
- ~ ~ ~ Perennial Stream
- o Pond
- o PEM Wetland
- o PFO Wetland
- o PSS Wetland
- o Ch. 105 Floodways
- o Waived Ch. 105 Floodways
- o Ch. 106 Floodplain Fringe
- Roads
- Sheet Boundary



1 inch = 100 feet

**ME1 8" and 12" Overlap with the
Proposed Pennsylvania Pipeline
Cambria County, PA.
99 of 101**

Prepared By:




Date:

11/2016

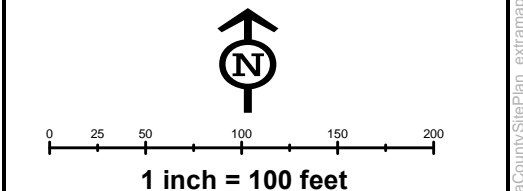
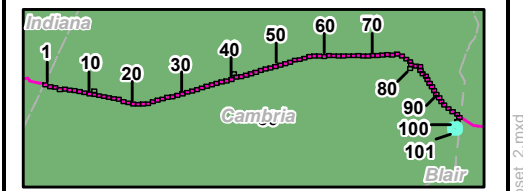
Base Map: ESRI ArcGIS Online, Roads from NRCS Geospatial Data Giveaway, 100-Year Floodplain from FEMA National Flood Hazard Layer, downloaded 09/2016.

Coordinate System: NAD 83 Stateplane, PA South, Feet

G:\GIS_files\PPP\GIS\MapXDoc\CountyPermitist\CambriaCountySitePlan_extramapset_2.mxd



- Legend**
- PPP 1
 - PPP 2
 - PPP LOD
 - / / 8" Centerline
 - 8" Pipeline Maintenance Corridor
 - Stations
 - ~ Ephemeral Stream
 - ~ Intermittent Stream
 - ~ Perennial Stream
 - ⊗ Pond
 - ⊗ PEM Wetland
 - ⊗ PFO Wetland
 - ⊗ PSS Wetland
 - ⊗ Ch. 105 Floodways
 - ⊗ Waived Ch. 105 Floodways
 - ⊗ Ch. 106 Floodplain Fringe
 - Roads
 - Sheet Boundary

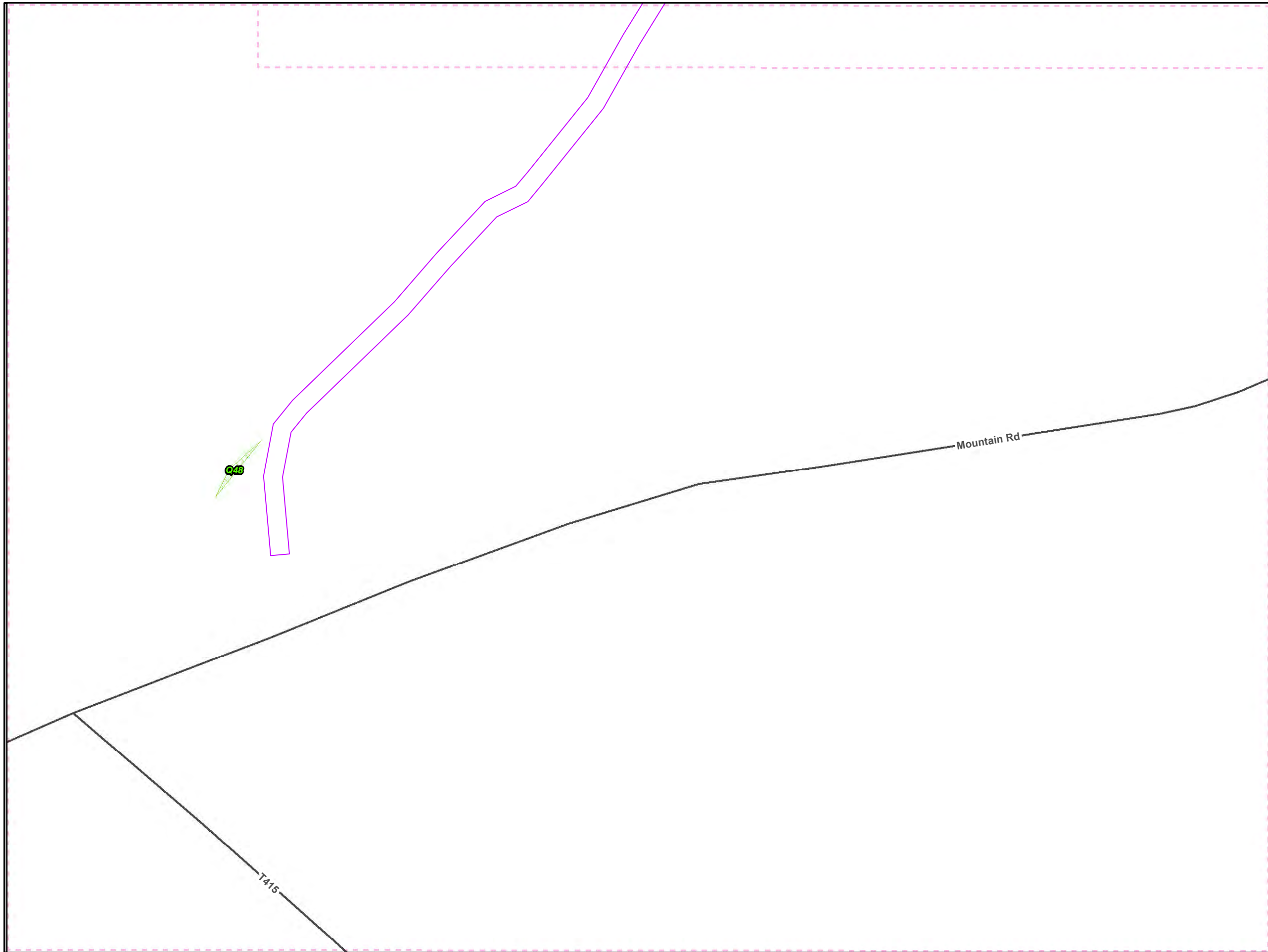


**ME1 8" and 12" Overlap with the
Proposed Pennsylvania Pipeline
Cambria County, PA.
100 of 101**

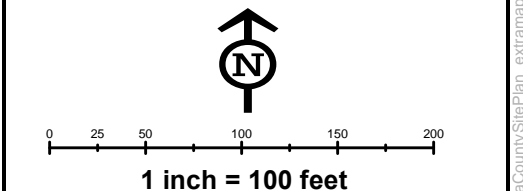
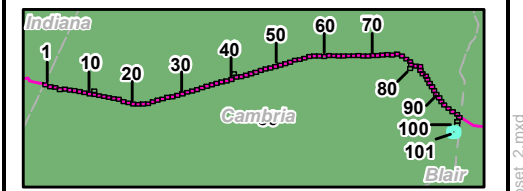
Prepared By: TETRA TECH	Date: 11/2016
-----------------------------------	-------------------------

Base Map: ESRI ArcGIS Online, Roads from NRCS Geospatial Data Giveaway, 100-Year Floodplain from FEMA National Flood Hazard Layer, downloaded 09/2016.
Coordinate System: NAD 83 Stateplane, PA South, Feet

G:\GIS\files\PPP\GIS\Map\CountyPermitist\CambriaCountySitePlan_extramapsheet_2.mxd



- Legend**
- PPP 1
 - PPP 2
 - PPP LOD
 - 8" Centerline
 - ▨ 8" Pipeline Maintenance Corridor
 - Stations
 - ~ Ephemeral Stream
 - ~ Intermittent Stream
 - ~ Perennial Stream
 - Pond
 - ▨ PEM Wetland
 - ▨ PFO Wetland
 - ▨ PSS Wetland
 - Ch. 105 Floodways
 - Waived Ch. 105 Floodways
 - Ch. 106 Floodplain Fringe
 - Roads
 - - - Sheet Boundary



ME1 8" and 12" Overlap with the Proposed Pennsylvania Pipeline Cambria County, PA.
 101 of 101

Prepared By: TETRA TECH	Date: 11/2016
-----------------------------------	-------------------------

Base Map: ESRI ArcGIS Online, Roads from NRCS Geospatial Data Giveaway, 100-Year Floodplain from FEMA National Flood Hazard Layer, downloaded 09/2016.
 Coordinate System: NAD 83 Stateplane, PA South, Feet

G:\GIS\files\PPP\GIS\Map\CountyPermitist\CambriaCounty\SitePlan_extramapset_2.mxd