



November 2, 2016

Joseph Berrier
Tell Township Supervisor
17870 Blairs Mills Road
Blairs Mills, PA 17213

**Reference: Sunoco Pipeline L.P. – Pennsylvania Pipeline Project
Act 167 Stormwater/Floodplain Management Program Consistency Request-
UPDATED Project Workspaces**

Dear Supervisor:

On behalf of Sunoco Pipeline, L.P., Tetra Tech, Inc. is writing to provide updated workspaces/floodplain maps associated with the Pennsylvania Pipeline Project (Project) in Tell Township as part of our Chapter 105 Water Obstruction and Encroachment Permit Application and request for Act 167 Stormwater/Floodplain Management Consistency Request. In a letter dated November 12, 2015, the Township confirmed the Project's consistency with the Township's Floodplain management program and that the Township does not have an adopted Stormwater Management Plan. We would like to request input on the attached latest Project mapping identifying the updated Project workspaces in your Township. The updated workspaces are highlighted as additions and subtractions in the maps provided.

As shown, the latest changes to the workspace do not affect the Township's previous consistency determination. The Project ROW remains located within Tell Township, which has adopted Pennsylvania's Chapter 102 Regulations as its stormwater management regulations. The Project will be designed, constructed, and operated in compliance with all applicable provisions of 25 Pennsylvania Code, Chapter 102 Regulations (Erosion and Sediment Control) and Post Construction Stormwater Management Best Management Practices including the implementation of Antidegradation Best Available Combination of Technologies (ABACT methods) where applicable, to maintain the designated use of receiving waters in the area and no increase in stormwater runoff, rate or volume would occur.

Consistent with the letter we previously sent, no aboveground facilities and no new access roads are proposed in FEMA designated floodways or 100-year floodplains. A new block valve and associated permanent access road have been sited outside any floodplains east of Shade Valley Road (Sheet 48). The Project pipeline ROW would continue to cross designated FEMA Special Flood Hazard Area Zone A. However, some of these areas would be crossed using horizontal directional drill or boring techniques, reducing surface disturbance and potential Project impacts. Nonetheless, the entire pipeline will be buried and preconstruction contours and elevations will be restored following pipeline installation.

Based on the above, we have determined that the updated workspace changes do not affect the Township's previous consistency determination and no response is necessary. If you have further questions/comments or disagree with this determination, please contact me, Ailene Batoon, or Rachel Silva at (716) 849-9419 or via email at ailene.batoon@tetrattech.com or rachel.silva@tetrattech.com within 30 days of receipt of this letter. Thank you for your time.

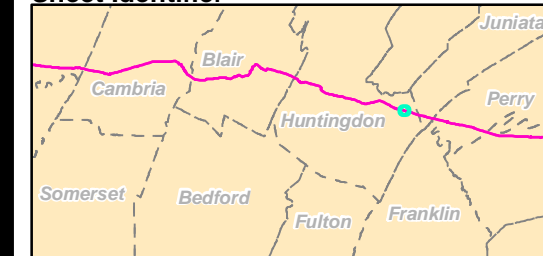
Sincerely,
Tetra Tech, Inc.

A handwritten signature in black ink, appearing to read 'Ailene Batoon'.



















Ailene Batoon

Enclosures: Updated Site Plan/Floodplain Maps





Sheet Identifier



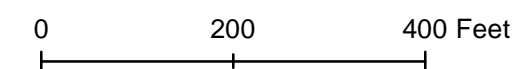
Legend

-  Added Workspace
-  Subtracted Workspace
-  HDD Alignment
-  Bore Alignment
-  Proposed 20-inch Pipeline
-  Proposed 16-inch Pipeline
-  ATWS
-  Block Valve
-  Block Valve Setting LOD
-  Permanent Access Road
-  Permanent ROW
-  Spoil Workspace
-  Stations
-  Temporary Access Road
-  Temporary ROW
-  Travel Lane
-  Municipal Boundary
-  Wetlands

Flood Hazard Zones

-  1% Annual Chance Flood Hazard
-  Floodway
-  0.2% Annual Chance Flood Hazard
-  Reduced Risk Due to Levee

FEMA NFHL Designated Floodplains along the Sunoco Pennsylvania Pipeline Project



Sheet 46 Scale 1:2400

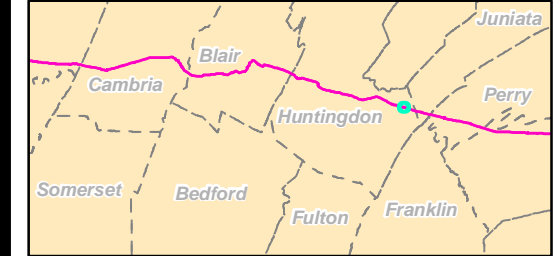
Prepared By:  TETRA TECH Date: 10/2016

Floodplain & Floodway Data:
 National Flood Hazard GIS Layer
 Downloaded October, 2015
<http://www.floodmaps.fema.gov/NFHL/status.shtml>



SHIRLEY
TELL

Sheet Identifier



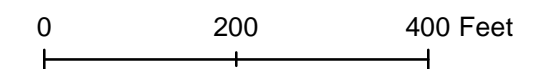
Legend

- Added Workspace
- Subtracted Workspace
- HDD Alignment
- Bore Alignment
- Proposed 20-inch Pipeline
- Proposed 16-inch Pipeline
- ATWS
- Block Valve
- Block Valve Setting LOD
- Permanent Access Road
- Permanent ROW
- Spoil Workspace
- Stations
- Temporary Access Road
- Temporary ROW
- Travel Lane
- Municipal Boundary
- Wetlands

Flood Hazard Zones

- 1% Annual Chance Flood Hazard
- Floodway
- 0.2% Annual Chance Flood Hazard
- Reduced Risk Due to Levee

FEMA NFHL Designated Floodplains along the Sunoco Pennsylvania Pipeline Project



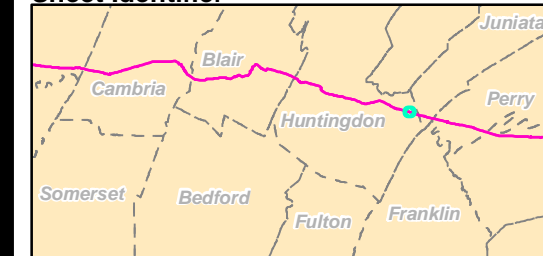
Sheet 47 **Scale 1:2400**

Prepared By: TETRA TECH	Date: 10/2016
--------------------------	------------------



















Floodplain & Floodway Data:
 National Flood Hazard GIS Layer
 Downloaded October, 2015
<http://www.floodmaps.fema.gov/NFHL/status.shtml>







Sheet Identifier



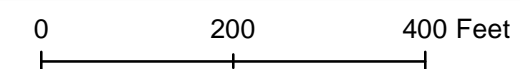
Legend

-  Added Workspace
-  Subtracted Workspace
-  HDD Alignment
-  Bore Alignment
-  Proposed 20-inch Pipeline
-  Proposed 16-inch Pipeline
-  ATWS
-  Block Valve
-  Block Valve Setting LOD
-  Permanent Access Road
-  Permanent ROW
-  Spoil Workspace
-  Stations
-  Temporary Access Road
-  Temporary ROW
-  Travel Lane
-  Municipal Boundary
-  Wetlands

Flood Hazard Zones

-  1% Annual Chance Flood Hazard
-  Floodway
-  0.2% Annual Chance Flood Hazard
-  Reduced Risk Due to Levee

FEMA NFHL Designated Floodplains along the Sunoco Pennsylvania Pipeline Project



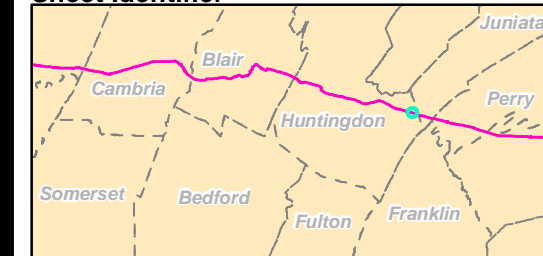
Sheet 48 Scale 1:2400

Prepared By: 	Date: 10/2016
----------------------------------------------------------------------------------------------------	------------------



















Floodplain & Floodway Data:
 National Flood Hazard GIS Layer
 Downloaded October, 2015
<http://www.floodmaps.fema.gov/NFHL/status.shtml>







Sheet Identifier



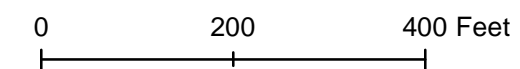
Legend

-  Added Workspace
-  Subtracted Workspace
-  HDD Alignment
-  Bore Alignment
-  Proposed 20-inch Pipeline
-  Proposed 16-inch Pipeline
-  ATWS
-  Block Valve
-  Block Valve Setting LOD
-  Permanent Access Road
-  Permanent ROW
-  Spoil Workspace
-  Stations
-  Temporary Access Road
-  Temporary ROW
-  Travel Lane
-  Municipal Boundary
-  Wetlands

Flood Hazard Zones

-  1% Annual Chance Flood Hazard
-  Floodway
-  0.2% Annual Chance Flood Hazard
-  Reduced Risk Due to Levee

FEMA NFHL Designated Floodplains along the Sunoco Pennsylvania Pipeline Project



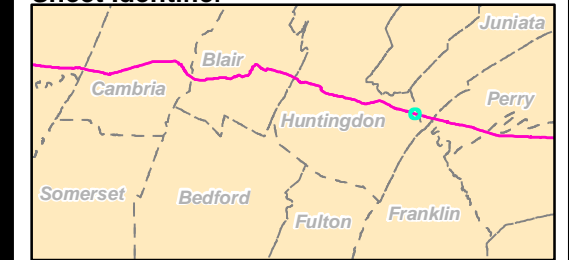
Sheet 49 Scale 1:2400

Prepared By: 	Date: 10/2016
----------------------------------------------------------------------------------------------------	------------------



















Floodplain & Floodway Data:
 National Flood Hazard GIS Layer
 Downloaded October, 2015
<http://www.floodmaps.fema.gov/NFHL/status.shtml>







Sheet Identifier



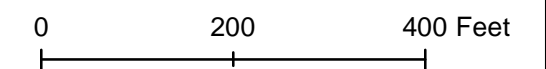
Legend

-  Added Workspace
-  Subtracted Workspace
-  HDD Alignment
-  Bore Alignment
-  Proposed 20-inch Pipeline
-  Proposed 16-inch Pipeline
-  ATWS
-  Block Valve
-  Block Valve Setting LOD
-  Permanent Access Road
-  Permanent ROW
-  Spoil Workspace
-  Stations
-  Temporary Access Road
-  Temporary ROW
-  Travel Lane
-  Municipal Boundary
-  Wetlands

Flood Hazard Zones

-  1% Annual Chance Flood Hazard
-  Floodway
-  0.2% Annual Chance Flood Hazard
-  Reduced Risk Due to Levee

FEMA NFHL Designated Floodplains along the Sunoco Pennsylvania Pipeline Project



Sheet 50

Scale 1:2400

Prepared By:



Date:

10/2016

Floodplain & Floodway Data:
National Flood Hazard GIS Layer
Downloaded October, 2015
<http://www.floodmaps.fema.gov/NFHL/status.shtml>





















LVGR
TELU





Sheet Identifier



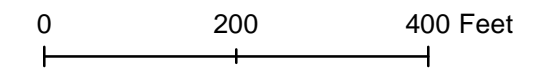
Legend

-  Added Workspace
-  Subtracted Workspace
-  HDD Alignment
-  Bore Alignment
-  Proposed 20-inch Pipeline
-  Proposed 16-inch Pipeline
-  ATWS
-  Block Valve
-  Block Valve Setting LOD
-  Permanent Access Road
-  Permanent ROW
-  Spoil Workspace
-  Stations
-  Temporary Access Road
-  Temporary ROW
-  Travel Lane
-  Municipal Boundary
-  Wetlands

Flood Hazard Zones

-  1% Annual Chance Flood Hazard
-  Floodway
-  0.2% Annual Chance Flood Hazard
-  Reduced Risk Due to Levee

FEMA NFHL Designated Floodplains along the Sunoco Pennsylvania Pipeline Project



Sheet 51 Scale 1:2400

Prepared By: 

Date:
10/2016


Floodplain & Floodway Data:
National Flood Hazard GIS Layer
Downloaded October, 2015
<http://www.floodmaps.fema.gov/NFHL/status.shtml>



From: trackingupdates@fedex.com
Sent: Thursday, November 03, 2016 12:37 PM
To: Silva, Rachel
Subject: FedEx Shipment 777616826800 Delivered

Your package has been delivered

Tracking # 777616826800


Ship date: Wed, 11/2/2016	Delivery date: Thu, 11/3/2016 12:05 pm
AILENE BATOON	
TETRA TECH - HOME Buffalo, NY 14203 US	 Delivered
	Joseph Berrier Tell Township 17870 Blairs Mill Road BLAIRS MILLS, PA 17213 US

Shipment Facts

Our records indicate that the following package has been delivered.

Tracking number:	777616826800
Status:	Delivered: 11/03/2016 12:05 PM Signed for By: P.SPEER
Reference:	112IC05958 Task 16
Signed for by:	P.SPEER
Delivery location:	BLAIRS MILLS, PA
Delivered to:	Residence
Service type:	FedEx Priority Overnight
Packaging type:	FedEx Envelope
Number of pieces:	1
Weight:	0.50 lb.
Special handling/Services:	Direct Signature Required Deliver Weekday Residential Delivery
Standard transit:	11/3/2016 by 4:30 pm



 Please do not respond to this message. This email was sent from an unattended mailbox. This report was generated at approximately 11:37 AM CDT on 11/03/2016.