



November 2, 2016

Mr. Scott Galbraith, Acting Manager
South Londonderry Township
20 West Market Street
P.O. Box 3
Campbelltown, PA 17010-0003

**Reference: Sunoco Pipeline L.P. – Pennsylvania Pipeline Project
Act 167 Stormwater/Floodplain Management Program Consistency Request-
UPDATED Project Workspaces**

Dear Mr. Galbraith:

On behalf of Sunoco Pipeline, L.P. (SPLP), Tetra Tech, Inc. is writing to provide updated workspaces/floodplain maps associated with the Pennsylvania Pipeline Project (Project) in South Londonderry Township (Township) as part of our Chapter 105 Water Obstruction and Encroachment Permit Application and request for Act 167 Stormwater/Floodplain Management Consistency Request. In a letter dated September 15, 2016, the Township confirmed the Project's consistency with the Township's Floodplain management program. This letter is being sent in addition to ongoing coordination with the Township for stormwater consistency. Attached is the updated Project mapping identifying the revised Project workspaces within the Township. The workspaces are highlighted as additions and subtractions. Note there are minor shifts in the workspace surrounding the horizontal directional drill that would occur off Lawn Road on Sheet 3.

As shown, the latest changes to the workspace do not affect our previous consistency determination. The Project will be designed, and constructed and operated in compliance the Township's Stormwater Management Ordinance and all applicable provisions of 25 Pennsylvania Code, Chapter 102 Regulations.

Consistent with the workspaces/floodplain maps we previously sent, no aboveground facilities and no new access roads are proposed in FEMA designated floodways or 100-year floodplains. Furthermore, the newly added workspace for the Project pipeline ROW is not located within FEMA designated Flood Hazard Areas and floodways.

Based on the above no response is necessary regarding floodplain consistency. SPLP will continue to coordinate with the Township in order to receive Act 167 consistency. If you have questions/comments regarding this letter, please contact me, Ailene Batoon, or Rachel Silva at (716) 849-9419 or via email at ailene.batoon@tetrattech.com or rachel.silva@tetrattech.com within 30 days of receipt of this letter. Thank you for your time.

Sincerely,
Tetra Tech, Inc.

A handwritten signature in black ink, appearing to read 'Ailene Batoon', written over a white background.

Ailene Batoon

Enclosures: Updated Site Plan/Floodplain Maps

SOUTH LONDON DERRY
 DERRY CONEWAGO

SOUTH LONDON DERRY
 DERRY CONEWAGO

Sheet Identifier



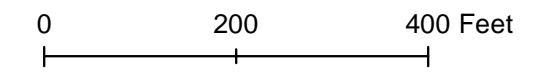
Legend

- Added Workspace
- Subtracted Workspace
- HDD Alignment
- Bore Alignment
- Proposed 20-inch Pipeline
- Proposed 16-inch Pipeline
- ATWS
- Block Valve
- Block Valve Setting LOD
- Permanent Access Road
- Permanent ROW
- Spoil Workspace
- Stations
- Temporary Access Road
- Temporary ROW
- Travel Lane
- Municipal Boundary
- Wetlands

Flood Hazard Zones

- 1% Annual Chance Flood Hazard
- Floodway
- 0.2% Annual Chance Flood Hazard
- Reduced Risk Due to Levee

FEMA NFHL Designated Floodplains along the Sunoco Pennsylvania Pipeline Project



Sheet 1 Scale 1:2400

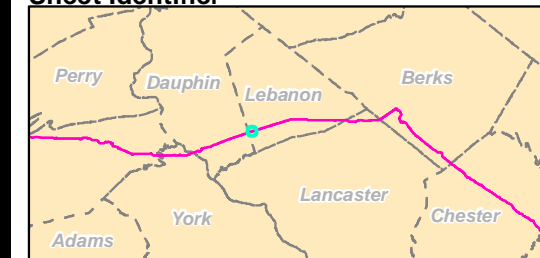
Prepared By: TETRA TECH

Date: 10/2016



















Floodplain & Floodway Data:
 National Flood Hazard GIS Layer
 Downloaded October, 2015
<http://www.floodmaps.fema.gov/NFHL/status.shtml>







Sheet Identifier



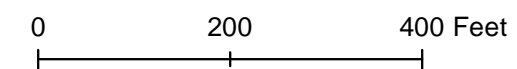
Legend

-  Added Workspace
-  Subtracted Workspace
-  HDD Alignment
-  Bore Alignment
-  Proposed 20-inch Pipeline
-  Proposed 16-inch Pipeline
-  ATWS
-  Block Valve
-  Block Valve Setting LOD
-  Permanent Access Road
-  Permanent ROW
-  Spoil Workspace
-  Stations
-  Temporary Access Road
-  Temporary ROW
-  Travel Lane
-  Municipal Boundary
-  Wetlands

Flood Hazard Zones

-  1% Annual Chance Flood Hazard
-  Floodway
-  0.2% Annual Chance Flood Hazard
-  Reduced Risk Due to Levee

FEMA NFHL Designated Floodplains along the Sunoco Pennsylvania Pipeline Project



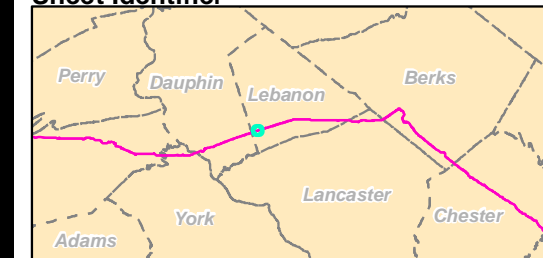
Sheet 2 Scale 1:2400

Prepared By: 	Date: 10/2016
--	------------------



















Floodplain & Floodway Data:
 National Flood Hazard GIS Layer
 Downloaded October, 2015
<http://www.floodmaps.fema.gov/NFHL/status.shtml>







Sheet Identifier




Legend

-  Added Workspace
-  Subtracted Workspace
-  HDD Alignment
-  Bore Alignment
-  Proposed 20-inch Pipeline
-  Proposed 16-inch Pipeline
-  ATWS
-  Block Valve
-  Block Valve Setting LOD
-  Permanent Access Road
-  Permanent ROW
-  Spoil Workspace
-  Stations
-  Temporary Access Road
-  Temporary ROW
-  Travel Lane
-  Municipal Boundary
-  Wetlands

Flood Hazard Zones

-  1% Annual Chance Flood Hazard
-  Floodway
-  0.2% Annual Chance Flood Hazard
-  Reduced Risk Due to Levee

FEMA NFHL Designated Floodplains along the Sunoco Pennsylvania Pipeline Project



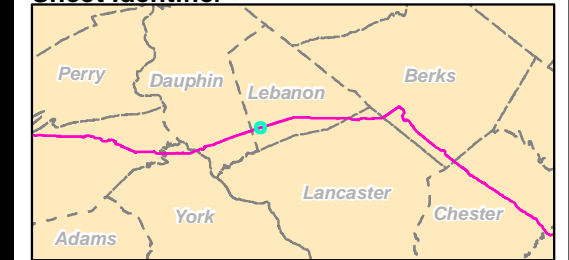
Sheet 3 **Scale 1:2400**

Prepared By: 	Date: 10/2016
--	------------------



















Floodplain & Floodway Data:
 National Flood Hazard GIS Layer
 Downloaded October, 2015
<http://www.floodmaps.fema.gov/NFHL/status.shtml>







Sheet Identifier



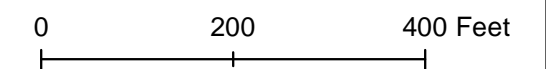
Legend

-  Added Workspace
-  Subtracted Workspace
-  HDD Alignment
-  Bore Alignment
-  Proposed 20-inch Pipeline
-  Proposed 16-inch Pipeline
-  ATWS
-  Block Valve
-  Block Valve Setting LOD
-  Permanent Access Road
-  Permanent ROW
-  Spoil Workspace
-  Stations
-  Temporary Access Road
-  Temporary ROW
-  Travel Lane
-  Municipal Boundary
-  Wetlands

Flood Hazard Zones

-  1% Annual Chance Flood Hazard
-  Floodway
-  0.2% Annual Chance Flood Hazard
-  Reduced Risk Due to Levee

FEMA NFHL Designated Floodplains along the Sunoco Pennsylvania Pipeline Project



Sheet 4 **Scale 1:2400**

Prepared By: 	Date: 10/2016
--	-------------------------

Floodplain & Floodway Data:
National Flood Hazard GIS Layer
Downloaded October, 2015
<http://www.floodmaps.fema.gov/NFHL/status.shtml>



SOUTH ANNVILLE SOUTH LONDONDERRY

Sheet Identifier



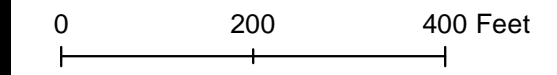
Legend

- Added Workspace
- Subtracted Workspace
- HDD Alignment
- Bore Alignment
- Proposed 20-inch Pipeline
- Proposed 16-inch Pipeline
- ATWS
- Block Valve
- Block Valve Setting LOD
- Permanent Access Road
- Permanent ROW
- Spoil Workspace
- Stations
- Temporary Access Road
- Temporary ROW
- Travel Lane
- Municipal Boundary
- Wetlands

Flood Hazard Zones

- 1% Annual Chance Flood Hazard
- Floodway
- 0.2% Annual Chance Flood Hazard
- Reduced Risk Due to Levee

FEMA NFHL Designated Floodplains along the Sunoco Pennsylvania Pipeline Project



Sheet 5 **Scale 1:2400**

Prepared By: TETRA TECH	Date: 10/2016
--------------------------------	-------------------------


Floodplain & Floodway Data:
 National Flood Hazard GIS Layer
 Downloaded October, 2015
<http://www.floodmaps.fema.gov/NFHL/status.shtml>

From: trackingupdates@fedex.com
Sent: Thursday, November 03, 2016 12:28 PM
To: Silva, Rachel
Subject: FedEx Shipment 777620966750 Delivered

Your package has been delivered

Tracking # 777620966750

Ship date: Wed, 11/2/2016	Delivery date: Thu, 11/3/2016 12:23 pm
AILENE BATOON TETRA TECH - HOME Buffalo, NY 14203 US	Scott Galbraith South Londonderry Township 20 West Market Street PO Box 3 CAMPBELLTOWN, PA 17010 US


Delivered

Shipment Facts

Our records indicate that the following package has been delivered.

Tracking number:	777620966750
Status:	Delivered: 11/03/2016 12:23 PM Signed for By: M.CRAWFORD
Reference:	112IC05958 Task 16
Signed for by:	M.CRAWFORD
Delivery location:	CAMPBELLTOWN, PA
Delivered to:	Receptionist/Front Desk
Service type:	FedEx Standard Overnight
Packaging type:	FedEx Envelope
Number of pieces:	1
Weight:	0.50 lb.
Special handling/Services:	Direct Signature Required Deliver Weekday
Standard transit:	11/3/2016 by 3:00 pm

Please do not respond to this message. This email was sent from an unattended mailbox. This report was generated at approximately 11:28 AM CDT on 11/03/2016.

