



Transcontinental Gas Pipe Line Company, LLC

Appendix 1 - Public Water Supply Report

**Regional Energy Access Expansion Project – Regional Energy Lateral and Existing
Compressor Station 515**

April 2021

TABLE OF CONTENTS

- 1.0 INTRODUCTION**
- 2.0 METHODS USED TO IDENTIFY PUBLIC WATER SUPPLIES**
- 3.0 RESULTS OF ANALYSIS**
- 4.0 REFERENCES**

FIGURES

- 1 CROSSING LOCATION MAP

LIST OF APPENDICES

- 1 GROUNDWATER WELLS eMAPPA REVIEW
- 2 SURFACE WATER INTAKES eMAPPA REVIEW

1. Introduction

The purpose of the Public Water Supplies Summary Report (Report) is to identify all public water supplies within 1.5 miles of any waterbody or wetland or group of crossings associated with the Regional Energy Access Expansion Project – Regional Energy Lateral and Existing Compressor Station 515.

2. Methods Used to Identify Public Water Supplies

As part of the permit application, a review of the public water supplies located within one mile of a waterbody or wetland crossing was conducted. Groundwater wells and surface water intakes were identified for each crossing proposed as part of the Project using the PADEP eMapPA online tool. The buffer tool was used to create a 1.5-mile buffer around the center a crossing or a group of contiguous crossings. The surface water intakes and groundwater wells within that buffer were identified. The contact information for the official responsible for the water supply as well as the system name was obtained if a surface water intake or groundwater well was identified.

3. Summary of Findings

Groundwater wells and surface water intakes were identified for each Project crossing using eMapPA. The results, as generated by eMapPA, are included in Appendix 1 and 2. The location of the crossings proposed is provided in Figure 1. There were surface water intakes and groundwater wells identified within 1.5 miles of a proposed crossings associated with the Project. The groundwater wells identified are summarized in Table 3-1. The surface water intakes are summarized in Table 3-2.

TABLE 3-1: GROUNDWATER WELLS WITHIN 1.5 MILES OF CROSSINGS

CROSSING	PUBLIC WATER SUPPLY ID	SYSTEM NAME	AREA CITY	RESPONSIBLE OFFICIER	PHONE	ID
REL-1, REL- CS515, REL-AR- 1	2400891	BROTHERS SHIMS	BEAR CREEK TWP	ELEANORE SHIMKO	(570)472-3113	127369
	2456277	POCONO SPRINGS BOTTLED WATER	INTERSTATE	MIKE MELNIC	(570)839-2837	128790
	2400891	BROTHERS SHIMS	BEAR CREEK TWP	ELEANORE SHIMKO	(570)472-3113	127370
	2456277	POCONO SPRINGS BOTTLED WATER	INTERSTATE	MIKE MELNIC	(570)839-2837	128789
	2400891	BROTHERS SHIMS	BEAR CREEK TWP	ELEANORE SHIMKO	(570)472-3113	127372
	2400972	INDIAN LAKE SPIRITS	BEAR CREEK TWP	DONALD R. HALL II	(570)235-6973	127436
	2401023	STONE MEADOWS GOLF COURSE	BUCK TWP	SCOTT SALVIGSEN	(570)472-3870	127483
	2400891	BROTHERS SHIMS	BEAR CREEK TWP	ELEANORE SHIMKO	(570)472-3113	127371
	2400891	BROTHERS SHIMS	BEAR CREEK TWP	ELEANORE SHIMKO	(570)472-3113	127368
	2400321	TATTLE TALES GENTLEMENS CLUB	BUCK TWP	THOMAS MCCUE	(570)472-3900	127147
2400972	INDIAN LAKE SPIRITS	BEAR CREEK TWP	DONALD R. HALL II	(570)235-6973	127437	
REL-2, REL-AR- 2	2400891	BROTHERS SHIMS	BEAR CREEK TWP	ELEANORE SHIMKO	(570)472-3113	127369
	2456277	POCONO SPRINGS BOTTLED WATER	INTERSTATE	MIKE MELNIC	(570)839-2837	128790
	2400891	BROTHERS SHIMS	BEAR CREEK TWP	ELEANORE SHIMKO	(570)472-3113	127370
	2456277	POCONO SPRINGS BOTTLED WATER	INTERSTATE	MIKE MELNIC	(570)839-2837	128789
	2400891	BROTHERS SHIMS	BEAR CREEK TWP	ELEANORE SHIMKO	(570)472-3113	127372
	2400972	INDIAN LAKE SPIRITS	BEAR CREEK TWP	DONALD R. HALL II	(570)235-6973	127436
	2400891	BROTHERS SHIMS	BEAR CREEK TWP	ELEANORE SHIMKO	(570)472-3113	127371
	2400891	BROTHERS SHIMS	BEAR CREEK TWP	ELEANORE SHIMKO	(570)472-3113	127368
REL-3-5, REL- AR-4, REL-AR-5, REL-AR-6	2400831	PENN DOT LUZ CO MAINT FAC.	PENN DOT	GARY YACISIN	(570)826-2386	144572
	2400891	BROTHERS SHIMS	BEAR CREEK TWP	ELEANORE SHIMKO	(570)472-3113	127369
	2456277	POCONO SPRINGS BOTTLED WATER	INTERSTATE	MIKE MELNIC	(570)839-2837	128790
	2400891	BROTHERS SHIMS	BEAR CREEK TWP	ELEANORE SHIMKO	(570)472-3113	127370
	2456277	POCONO SPRINGS BOTTLED WATER	INTERSTATE	MIKE MELNIC	(570)839-2837	128789
	2400891	BROTHERS SHIMS	BEAR CREEK TWP	ELEANORE SHIMKO	(570)472-3113	127372
	2400972	INDIAN LAKE SPIRITS	BEAR CREEK TWP	DONALD R. HALL II	(570)235-6973	127436
	2400891	BROTHERS SHIMS	BEAR CREEK TWP	ELEANORE SHIMKO	(570)472-3113	127371
	2400891	BROTHERS SHIMS	BEAR CREEK TWP	ELEANORE SHIMKO	(570)472-3113	127368
	2400972	INDIAN LAKE SPIRITS	BEAR CREEK TWP	DONALD R. HALL II	(570)235-6973	127437
REL-6	2400831	PENN DOT LUZ CO MAINT FAC.	PENN DOT	GARY YACISIN	(570)826-2386	144572
	2400891	BROTHERS SHIMS	BEAR CREEK TWP	ELEANORE SHIMKO	(570)472-3113	127369
	2456277	POCONO SPRINGS BOTTLED WATER	INTERSTATE	MIKE MELNIC	(570)839-2837	128790
	2400891	BROTHERS SHIMS	BEAR CREEK TWP	ELEANORE SHIMKO	(570)472-3113	127370
	2456277	POCONO SPRINGS BOTTLED WATER	INTERSTATE	MIKE MELNIC	(570)839-2837	128789
	2400891	BROTHERS SHIMS	BEAR CREEK TWP	ELEANORE SHIMKO	(570)472-3113	127372
	2400972	INDIAN LAKE SPIRITS	BEAR CREEK TWP	DONALD R. HALL II	(570)235-6973	127436
	2400891	BROTHERS SHIMS	BEAR CREEK TWP	ELEANORE SHIMKO	(570)472-3113	127371
REL-7-10, REL- AR-7	2400831	PENN DOT LUZ CO MAINT FAC.	PENN DOT	GARY YACISIN	(570)826-2386	144572
	2400891	BROTHERS SHIMS	BEAR CREEK TWP	ELEANORE SHIMKO	(570)472-3113	127369
	2456277	POCONO SPRINGS BOTTLED WATER	INTERSTATE	MIKE MELNIC	(570)839-2837	128790

TABLE 3-1: GROUNDWATER WELLS WITHIN 1.5 MILES OF CROSSINGS

CROSSING	PUBLIC WATER SUPPLY ID	SYSTEM NAME	AREA CITY	RESPONSIBLE OFFICIER	PHONE	ID
	2400891	BROTHERS SHIMS	BEAR CREEK TWP	ELEANORE SHIMKO	(570)472-3113	127370
	2456277	POCONO SPRINGS BOTTLED WATER	INTERSTATE	MIKE MELNIC	(570)839-2837	128789
	2400891	BROTHERS SHIMS	BEAR CREEK TWP	ELEANORE SHIMKO	(570)472-3113	127372
	2400972	INDIAN LAKE SPIRITS	BEAR CREEK TWP	DONALD R. HALL II	(570)235-6973	127436
	2400891	BROTHERS SHIMS	BEAR CREEK TWP	ELEANORE SHIMKO	(570)472-3113	127371
	2400891	BROTHERS SHIMS	BEAR CREEK TWP	ELEANORE SHIMKO	(570)472-3113	127368
	2400972	INDIAN LAKE SPIRITS	BEAR CREEK TWP	DONALD R. HALL II	(570)235-6973	127437
REL-11-13, REL-AR-8	2400831	PENN DOT LUZ CO MAINT FAC.	PENN DOT	GARY YACISIN	(570)826-2386	144572
	2456277	POCONO SPRINGS BOTTLED WATER	INTERSTATE	MIKE MELNIC	(570)839-2837	128789
REL-14-17, REL-AR-9, REL-AR-10	2400831	PENN DOT LUZ CO MAINT FAC.	PENN DOT	GARY YACISIN	(570)826-2386	144572
REL-18-19	2400530	BEAR CREEK CAMP	BEAR CREEK TWP	DENISE ABRAMS	(570)472-3741	127298
	2400831	PENN DOT LUZ CO MAINT FAC.	PENN DOT	GARY YACISIN	(570)826-2386	144572
	2400530	BEAR CREEK CAMP	BEAR CREEK TWP	DENISE ABRAMS	(570)472-3741	127299
	2400530	BEAR CREEK CAMP	BEAR CREEK TWP	DENISE ABRAMS	(570)472-3741	127300
REL-20-23, REL-AR-13, REL-AR-14	2400530	BEAR CREEK CAMP	BEAR CREEK TWP	DENISE ABRAMS	(570)472-3741	127298
	2400530	BEAR CREEK CAMP	BEAR CREEK TWP	DENISE ABRAMS	(570)472-3741	127299
	2400530	BEAR CREEK CAMP	BEAR CREEK TWP	DENISE ABRAMS	(570)472-3741	127300
REL-24-27	2400530	BEAR CREEK CAMP	BEAR CREEK TWP	DENISE ABRAMS	(570)472-3741	127298
	2400530	BEAR CREEK CAMP	BEAR CREEK TWP	DENISE ABRAMS	(570)472-3741	127299
	2400530	BEAR CREEK CAMP	BEAR CREEK TWP	DENISE ABRAMS	(570)472-3741	127300
REL-31-36, REL-AR-5, REL-AR-15, REL-AR-16, REL-AR-1 STAGING	2401105	FULLERS CANDIES LLC	PLAINS TWP	PEGGY LONG	(570)825-3748	127528
REL-37	2401105	FULLERS CANDIES LLC	PLAINS TWP	PEGGY LONG	(570)825-3748	127528
REL-38, REL-AR-17, REL-AR-18	2401105	FULLERS CANDIES LLC	PLAINS TWP	PEGGY LONG	(570)825-3748	127528
REL-39-40	2401105	FULLERS CANDIES LLC	PLAINS TWP	PEGGY LONG	(570)825-3748	127528
REL-41	2401105	FULLERS CANDIES LLC	PLAINS TWP	PEGGY LONG	(570)825-3748	127528
REL-42-45, REL-AR-19	2401105	FULLERS CANDIES LLC	PLAINS TWP	PEGGY LONG	(570)825-3748	127528
REL-46-50	2401105	FULLERS CANDIES LLC	PLAINS TWP	PEGGY LONG	(570)825-3748	127528
REL-73-76, REL-AR-21	2400407	DCNR FRANCES SLOCUM STATE PARK	KINGSTON TWP	BRIAN TAYLOR, PARK MANAGER	(570)696-3525	127232
	2400407	DCNR FRANCES SLOCUM STATE PARK	KINGSTON TWP	BRIAN TAYLOR, PARK MANAGER	(570)696-3525	127231
	2400073	SUEZ WATER PA BROWN MANOR	KINGSTON TWP	JOHN HOLLENBACH, GEN MGR	(570)674-6576	127034
REL-77	2400855	HICKORY CORNERS	KINGSTON TWP.	MR NICK TSIOLES	(570)696-4311	144578
	2400967	CHECKERBOARD INN	KINGSTON TWP	VICTOR SPACIANO	(570)696-1648	127433
	2400104	AQUA PA MIDWAY	KINGSTON TWP	DAVID HOOGSTAD	(570)443-7099	127078
	2400104	AQUA PA MIDWAY	KINGSTON TWP	DAVID HOOGSTAD	(570)443-7099	127077
	2400125	AQUA PA SUNRISE ESTATES	KINGSTON TWP	STEPHEN DRAUS	(570)443-7099	127109
	2400093	AQUA PA MEADOWCREST	KINGSTON TWP	DAVID QUINN	(570)443-7099	127064
	2400018	AQUA PA MAPLECREST	KINGSTON TWP	DAVID QUINN	(570)443-7099	126972

TABLE 3-1: GROUNDWATER WELLS WITHIN 1.5 MILES OF CROSSINGS

CROSSING	PUBLIC WATER SUPPLY ID	SYSTEM NAME	AREA CITY	RESPONSIBLE OFFICIER	PHONE	ID
	2400125	AQUA PA SUNRISE ESTATES	KINGSTON TWP	STEPHEN DRAUS	(570)443-7099	127108
	2400141	AQUA PA SLEEPY HOLLOW	KINGSTON TWP	STEPHEN DRAUS	(570)443-7099	127123
	2400135	AQUA PA CEDAR LANE	KINGSTON TWP	DAVID QUINN	(570)443-7099	127118
	2400105	MIDAY MANOR HARRIS HILL	KINGTON TWP	DAVE QUINN	(610)525-1400	127082
	2400093	AQUA PA MEADOWCREST	KINGSTON TWP	DAVID QUINN	(570)443-7099	127062
	2400927	SMALL WONDERS DAY CARE	KINGSTON TWP.	CLETTA SALVANTIS	(570)696-3200	127397
	2400003	ECHO VALLEY ESTATES	KINGSTON TWP	HUGH REID	(570)200-5046	126960
	2400125	AQUA PA SUNRISE ESTATES	KINGSTON TWP	STEPHEN DRAUS	(570)443-7099	127110
	2400906	ROCK REC SPORTS COMPLEX	KINGSTON TWP	DOUG MILLER	(570)696-2769	127383
	2401030	ITS A LIFESAVER	KINGSTON TWP	JACK CORBETT	(570)696-0576	127490
	2400093	AQUA PA MEADOWCREST	KINGSTON TWP	DAVID QUINN	(570)443-7099	127065
	2400104	AQUA PA MIDWAY	KINGSTON TWP	DAVID HOOGSTAD	(570)443-7099	127079
	2400406	TC RILEYS	KINGSTON TWP	CHRIS DAUTRICH	(570)696-2627	127230
	2400407	DCNR FRANCES SLOCUM STATE PARK	KINGSTON TWP	BRIAN TAYLOR, PARK MANAGER	(570)696-3525	127232
	2400407	DCNR FRANCES SLOCUM STATE PARK	KINGSTON TWP	BRIAN TAYLOR, PARK MANAGER	(570)696-3525	127231
	2401032	ROCK RECREATION CENTER	KINGSTON TWP	DOUG MILLER	(570)696-2769	127492
	2400125	AQUA PA SUNRISE ESTATES	KINGSTON TWP	STEPHEN DRAUS	(570)443-7099	127107
	2400073	SUEZ WATER PA BROWN MANOR	KINGSTON TWP	JOHN HOLLENBACH, GEN MGR	(570)674-6576	127034
REL-78	2400076	SUEZ WATER PA DALLAS	DALLAS BORO	JOHN HOLLENBACH, GEN MGR	(570)674-6576	127042
	2400855	HICKORY CORNERS	KINGSTON TWP.	MR NICK TSIOLES	(570)696-4311	144578
	2400967	CHECKERBOARD INN	KINGSTON TWP	VICTOR SPACIANO	(570)696-1648	127433
	2400104	AQUA PA MIDWAY	KINGSTON TWP	DAVID HOOGSTAD	(570)443-7099	127078
	2400104	AQUA PA MIDWAY	KINGSTON TWP	DAVID HOOGSTAD	(570)443-7099	127077
	2400125	AQUA PA SUNRISE ESTATES	KINGSTON TWP	STEPHEN DRAUS	(570)443-7099	127109
	2400092	PAWC SHAVERTOWN/KINGSTON W. CO	KINGSTON TWP.	JIM EVANS	(570)696-2878	144536
	2400093	AQUA PA MEADOWCREST	KINGSTON TWP	DAVID QUINN	(570)443-7099	127064
	2400018	AQUA PA MAPLECREST	KINGSTON TWP	DAVID QUINN	(570)443-7099	126972
	2400125	AQUA PA SUNRISE ESTATES	KINGSTON TWP	STEPHEN DRAUS	(570)443-7099	127108
	2400141	AQUA PA SLEEPY HOLLOW	KINGSTON TWP	STEPHEN DRAUS	(570)443-7099	127123
	2400135	AQUA PA CEDAR LANE	KINGSTON TWP	DAVID QUINN	(570)443-7099	127118
	2400092	PAWC SHAVERTOWN/KINGSTON W. CO	KINGSTON TWP.	JIM EVANS	(570)696-2878	144537
	2400105	MIDAY MANOR HARRIS HILL	KINGTON TWP	DAVE QUINN	(610)525-1400	127082
	2400093	AQUA PA MEADOWCREST	KINGSTON TWP	DAVID QUINN	(570)443-7099	127062
	2400927	SMALL WONDERS DAY CARE	KINGSTON TWP.	CLETTA SALVANTIS	(570)696-3200	127397
	2400003	ECHO VALLEY ESTATES	KINGSTON TWP	HUGH REID	(570)200-5046	126960
	2400125	AQUA PA SUNRISE ESTATES	KINGSTON TWP	STEPHEN DRAUS	(570)443-7099	127110
	2400092	PAWC SHAVERTOWN/KINGSTON W. CO	KINGSTON TWP.	JIM EVANS	(570)696-2878	144538
	2400906	ROCK REC SPORTS COMPLEX	KINGSTON TWP	DOUG MILLER	(570)696-2769	127383
	2401030	ITS A LIFESAVER	KINGSTON TWP	JACK CORBETT	(570)696-0576	127490
	2400093	AQUA PA MEADOWCREST	KINGSTON TWP	DAVID QUINN	(570)443-7099	127065
	2400104	AQUA PA MIDWAY	KINGSTON TWP	DAVID HOOGSTAD	(570)443-7099	127079

TABLE 3-1: GROUNDWATER WELLS WITHIN 1.5 MILES OF CROSSINGS

CROSSING	PUBLIC WATER SUPPLY ID	SYSTEM NAME	AREA CITY	RESPONSIBLE OFFICIER	PHONE	ID	
	2400406	TC RILEYS	KINGSTON TWP	CHRIS DAUTRICH	(570)696-2627	127230	
	2400407	DCNR FRANCES SLOCUM STATE PARK	KINGSTON TWP	BRIAN TAYLOR, PARK MANAGER	(570)696-3525	127232	
	2400407	DCNR FRANCES SLOCUM STATE PARK	KINGSTON TWP	BRIAN TAYLOR, PARK MANAGER	(570)696-3525	127231	
	2401032	ROCK RECREATION CENTER	KINGSTON TWP	DOUG MILLER	(570)696-2769	127492	
	2400125	AQUA PA SUNRISE ESTATES	KINGSTON TWP	STEPHEN DRAUS	(570)443-7099	127107	
	2400073	SUEZ WATER PA BROWN MANOR	KINGSTON TWP	JOHN HOLLENBACH, GEN MGR	(570)674-6576	127034	
REL-79-83	2400076	SUEZ WATER PA DALLAS	DALLAS BORO	JOHN HOLLENBACH, GEN MGR	(570)674-6576	127042	
	2400104	AQUA PA MIDWAY	KINGSTON TWP	DAVID HOOGSTAD	(570)443-7099	127078	
	2400104	AQUA PA MIDWAY	KINGSTON TWP	DAVID HOOGSTAD	(570)443-7099	127077	
	2400125	AQUA PA SUNRISE ESTATES	KINGSTON TWP	STEPHEN DRAUS	(570)443-7099	127109	
	2400018	AQUA PA MAPLECREST	KINGSTON TWP	DAVID QUINN	(570)443-7099	126972	
	2400125	AQUA PA SUNRISE ESTATES	KINGSTON TWP	STEPHEN DRAUS	(570)443-7099	127108	
	2400141	AQUA PA SLEEPY HOLLOW	KINGSTON TWP	STEPHEN DRAUS	(570)443-7099	127123	
	2400135	AQUA PA CEDAR LANE	KINGSTON TWP	DAVID QUINN	(570)443-7099	127118	
	2401009	KINGFISHS SEA HARVEST	DALLAS TWP	DONNA KAMINSKI	(570)639-1494	127473	
	2400105	MIDAY MANOR HARRIS HILL	KINGTON TWP	DAVE QUINN	(610)525-1400	127082	
	2400407	DCNR FRANCES SLOCUM STATE PARK	KINGSTON TWP	BRIAN TAYLOR, PARK MANAGER	(570)696-3525	127232	
	2400125	AQUA PA SUNRISE ESTATES	KINGSTON TWP	STEPHEN DRAUS	(570)443-7099	127107	
	REL-84-86, REL-AR-23-24	2400115	EEL MEADOWS COMPLEX	DALLAS TWP	LINDA KANARR, EXEC. DIRECTOR	(570)675-7336	127102
		2400368	DALLAS SCH DIST ADMIN BLDG	DALLAS TWP	MARK KRAYNACK	(570)674-7255	127202
2400367		DALLAS SENIOR HIGH SCHOOL	DALLAS TWP	MARK KRAYNACK	(570)674-7255	127200	
2400110		COUNTRY CLUB APTS	DALLAS TWP	MS MALKI SILKES	(570)675-3633	127093	
2400082		OVERBROOK WATER COMPANY	DALLAS TWP	DREW FITCH	(570)675-3104	127051	
2400091		SUEZ WATER PA SHAVERTOWN	KINGSTON TWP	JOHN HOLLENBACH, GEN MGR	(570)674-6576	127060	
2400429		COSCIAS HIGHLANDS AT NEWBERRY	DALLAS TWP	ROBERT COSCIA	(570)675-3685	127248	
2400076		SUEZ WATER PA DALLAS	DALLAS BORO	JOHN HOLLENBACH, GEN MGR	(570)674-6576	127042	
2400104		AQUA PA MIDWAY	KINGSTON TWP	DAVID HOOGSTAD	(570)443-7099	127078	
2400104		AQUA PA MIDWAY	KINGSTON TWP	DAVID HOOGSTAD	(570)443-7099	127077	
2400423		MISERICORDIA UNIVERSITY	DALLAS TWP	MARK VAN ETTEN, FACILITIES DIR	(570)674-6170	127242	
2400138		COLLEGE MISERICORDIA	DALLAS TOWNSHIP	RICHARD BURNS	(570)675-2181	144547	
2400138		COLLEGE MISERICORDIA	DALLAS TOWNSHIP	RICHARD BURNS	(570)675-2181	144549	
2400113		ORCHARD WEST WATER ASSOC	DALLAS BORO	JACK MCMANUS	(570)675-3519	127099	
2400871		DALLAS SHOPPING CENTER	DALLAS BORO	HUMFORD INC/RICHARD HOLTHAUS	(570)822-5126	127356	
2401109		FROZEN COW	DALLAS BORO	EILEEN ORMANDO	(401)862-7225	127532	
2400908		OFFSET PAPER BACK MFGS. INC.	DALLAS TWP.	BOB PILGER	(570)675-5261	144588	
2400141		AQUA PA SLEEPY HOLLOW	KINGSTON TWP	STEPHEN DRAUS	(570)443-7099	127123	
2400107		ORCHARD EAST WATER ASSOC	DALLAS BORO	MARIA LINDSEY BUSINESS MANAGER	(570)674-4949	127083	
2400092		PAWC SHAVERTOWN/KINGSTON W. CO	KINGSTON TWP.	JIM EVANS	(570)696-2878	144537	
2401009	KINGFISHS SEA HARVEST	DALLAS TWP	DONNA KAMINSKI	(570)639-1494	127473		

TABLE 3-1: GROUNDWATER WELLS WITHIN 1.5 MILES OF CROSSINGS

CROSSING	PUBLIC WATER SUPPLY ID	SYSTEM NAME	AREA CITY	RESPONSIBLE OFFICIER	PHONE	ID
	2400120	MOUNTAINSIDE MANOR	DALLAS TWP.	LAURENCE ALABOVITZ	(570)675-5108	144543
	2400052	DALLAS MHP	DALLAS TWP	MICHAEL GEISER	(570)452-5377	127007
	2400052	DALLAS MHP	DALLAS TWP	MICHAEL GEISER	(570)452-5377	127006
	2400903	DYMONDS FARM MARKET	DALLAS TWP	FRED DYMOND, JR.	(570)675-1696	127382
	2400908	OFFSET PAPER BACK MFGS. INC.	DALLAS TWP.	BOB PILGER	(570)675-5261	144587
	2400908	OFFSET PAPER BACK MFGS. INC.	DALLAS TWP.	BOB PILGER	(570)675-5261	144589
	2400367	DALLAS SENIOR HIGH SCHOOL	DALLAS TWP	MARK KRAYNACK	(570)674-7255	127201
	2400142	HILLSIDE CONDOMINIUMS	DALLAS BORO	MARIA LINDSEY	(570)477-2708	127124
	2400973	FUEL ON	DALLAS BORO	MAJID SAYED	(570)674-1010	127438
	2400429	COSCIAS HIGHLANDS AT NEWBERRY	DALLAS TWP	ROBERT COSCIA	(570)675-3685	127249
	2400124	MEADOWS 1 NEWBERRY ESTATES	DALLAS TWP	MR. GEORFFREY DENT	(570)675-9552	127106
	2400423	MISERICORDIA UNIVERSITY	DALLAS TWP	MARK VAN ETEN, FACILITIES DIR	(570)674-6170	127243
	2400138	COLLEGE MISERICORDIA	DALLAS TOWNSHIP	RICHARD BURNS	(570)675-2181	144548
	2400893	J & J DELI & BAKERY	DALLAS BORO	JAMES & JANICE WERTMAN	(570)675-6139	127373
	2400430	NEWBERRY ESTATE HOMEOWNERS	DALLAS TWP	MARIA LINDSEY BUSINESS MANAGER	(570)675-5236	127250
	2400082	OVERBROOK WATER COMPANY	DALLAS TWP	DREW FITCH	(570)675-3104	127049
	2400092	PAWC SHAVERTOWN/KINGSTON W. CO	KINGSTON TWP.	JIM EVANS	(570)696-2878	144538
	2400888	309 & 415 PLAZA	DALLAS BORO	JOHN GORDA,SR.	(570)696-2770	144584
	2401072	151 MEMORIAL CONVENIENCE INC	DALLAS TWP	BALJEET SINGH	(917)755-8905	126808
	2400091	SUEZ WATER PA SHAVERTOWN	KINGSTON TWP	JOHN HOLLENBACH, GEN MGR	(570)674-6576	127061
	2400076	SUEZ WATER PA DALLAS	DALLAS BORO	JOHN HOLLENBACH, GEN MGR	(570)674-6576	127037
	2400875	TOKYO JAPANESE CUISINE	DALLAS BORO	REUBEN CHAN	(570)675-8840	144581
	2400076	SUEZ WATER PA DALLAS	DALLAS BORO	JOHN HOLLENBACH, GEN MGR	(570)674-6576	127039
	2400145	MERCY CENTER NURSING UNIT INC	DALLAS TWP	TERRANCE P. NAVIN, DIR MAINT.	(570)899-5418	127127
	2400076	SUEZ WATER PA DALLAS	DALLAS BORO	JOHN HOLLENBACH, GEN MGR	(570)674-6576	127036
	2400856	TRIPLE B STEAKS & MORE	DALLAS BORO	CHARLES BLOSS	(570)675-8877	127343
	2400072	PAW HOMESITE	DALLAS BORO	JENNIFER MILAKEVE	(610)292-3578	127033

TABLE 3-2: SURFACE WATER INTAKES WITHIN 1.5 MILES OF CROSSINGS

CROSSING	PUBLIC WATER SUPPLY ID	SYSTEM NAME	AREA CITY	RESPONSIBLE OFFICIER	PHONE	ID
REL-28-29	2409004	PG&W GARDNER-MILL CREEK	JENKINS TWP	MARK CROSS	(570)829-8770	7111
	2409011	PAW WATRES	PLAINS TWP	JENNIFER MILAKEVE	(610)292-3578	6718
	2409006	MILL CREEK	MILL CR P G & W	PAUL HENDERSON	(570)829-8770	7114
	2409007	P G W MUNDYS GLEN	WILKES-BARRE		(570)348-3820	7115
	2409111	PA GAS & WATER COMPANY	WILKESBARE AREA		(570)348-3820	7128
REL-30	2409004	PG&W GARDNER-MILL CREEK	JENKINS TWP	MARK CROSS	(570)829-8770	7111
	2409011	PAW WATRES	PLAINS TWP	JENNIFER MILAKEVE	(610)292-3578	6718

TABLE 3-2: SURFACE WATER INTAKES WITHIN 1.5 MILES OF CROSSINGS

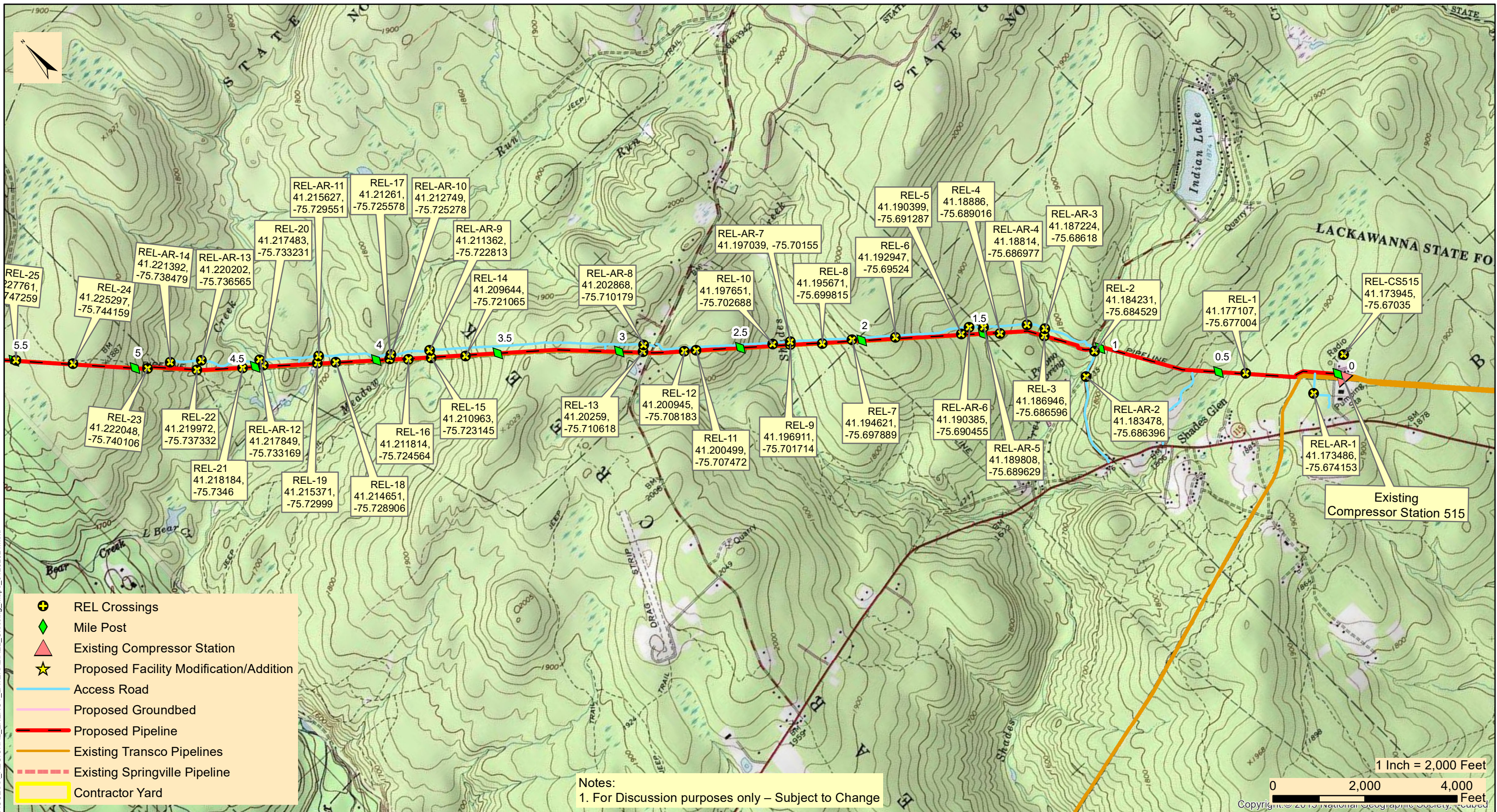
CROSSING	PUBLIC WATER SUPPLY ID	SYSTEM NAME	AREA CITY	RESPONSIBLE OFFICIER	PHONE	ID
	2409006	MILL CREEK	MILL CR P G & W	PAUL HENDERSON	(570)829-8770	7114
	2409111	PA GAS & WATER COMPANY	WILKESBARE AREA		(570)348-3820	7125
	2409007	P G W MUNDYS GLEN	WILKES-BARRE		(570)348-3820	7115
	2409111	PA GAS & WATER COMPANY	WILKESBARE AREA		(570)348-3820	7128
REL 31-36, REL-AR-4 STAGING	2409004	PG&W GARDNER-MILL CREEK	JENKINS TWP	MARK CROSS	(570)829-8770	7112
	2409011	PAW WATRES	PLAINS TWP	JENNIFER MILAKEVE	(610)292-3578	6718
	2409011	PAW WATRES	PLAINS TWP	JENNIFER MILAKEVE	(610)292-3578	6719
	2409004	PG&W GARDNER-MILL CREEK	JENKINS TWP	MARK CROSS	(570)829-8770	7111
	2409111	PA GAS & WATER COMPANY	WILKESBARE AREA		(570)348-3820	7124
	2409006	MILL CREEK	MILL CR P G & W	PAUL HENDERSON	(570)829-8770	7114
REL-38, REL-AR-6-7	2409007	P G W MUNDYS GLEN	WILKES-BARRE		(570)348-3820	7115
	2409111	PA GAS & WATER COMPANY	WILKESBARE AREA		(570)348-3820	7125
	2409111	PA GAS & WATER COMPANY	WILKESBARE AREA		(570)348-3820	7128
	2409004	PG&W GARDNER-MILL CREEK	JENKINS TWP	MARK CROSS	(570)829-8770	7111
	2409111	PA GAS & WATER COMPANY	WILKESBARE AREA		(570)348-3820	7124
	2409006	MILL CREEK	MILL CR P G & W	PAUL HENDERSON	(570)829-8770	7114
REL-39-40	2409004	PG&W GARDNER-MILL CREEK	JENKINS TWP	MARK CROSS	(570)829-8770	7112
	2400069	PA GAS AND WATER CO-CENTRAL DI			(570)342-3231	7091
	2409011	PAW WATRES	PLAINS TWP	JENNIFER MILAKEVE	(610)292-3578	6719
	2409004	PG&W GARDNER-MILL CREEK	JENKINS TWP	MARK CROSS	(570)829-8770	7111
	2409111	PA GAS & WATER COMPANY	WILKESBARE AREA		(570)348-3820	7124
REL-41	2409004	PG&W GARDNER-MILL CREEK	JENKINS TWP	MARK CROSS	(570)829-8770	7112
	2400069	PA GAS AND WATER CO-CENTRAL DI			(570)342-3231	7091
	2409011	PAW WATRES	PLAINS TWP	JENNIFER MILAKEVE	(610)292-3578	6719
	2409111	PA GAS & WATER COMPANY	WILKESBARE AREA		(570)348-3820	7124
REL-42-45, REL-ARE-8	2400069	PA GAS AND WATER CO-CENTRAL DI			(570)342-3231	7091
REL-46-50	2400069	PA GAS AND WATER CO-CENTRAL DI			(570)342-3231	7091

4. References

Pennsylvania Department of Environmental Protection. 2021. eMapPA. Accessed January. 2021.

<http://www.dep.state.pa.us/emappa/>

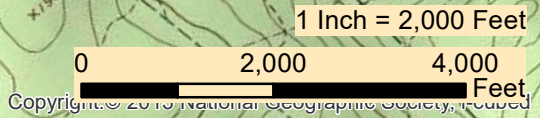
FIGURES



M:\GIS\PROJECTS\REGIONAL_ENERGY_ACCESS\Regional_Energy_Lateral\REL_Crossing_Maps_01282021.mxd

- REL Crossings
- Mile Post
- Existing Compressor Station
- Proposed Facility Modification/Addition
- Access Road
- Proposed Groundbed
- Proposed Pipeline
- Existing Transco Pipelines
- Existing Springville Pipeline
- Contractor Yard

Notes:
1. For Discussion purposes only – Subject to Change

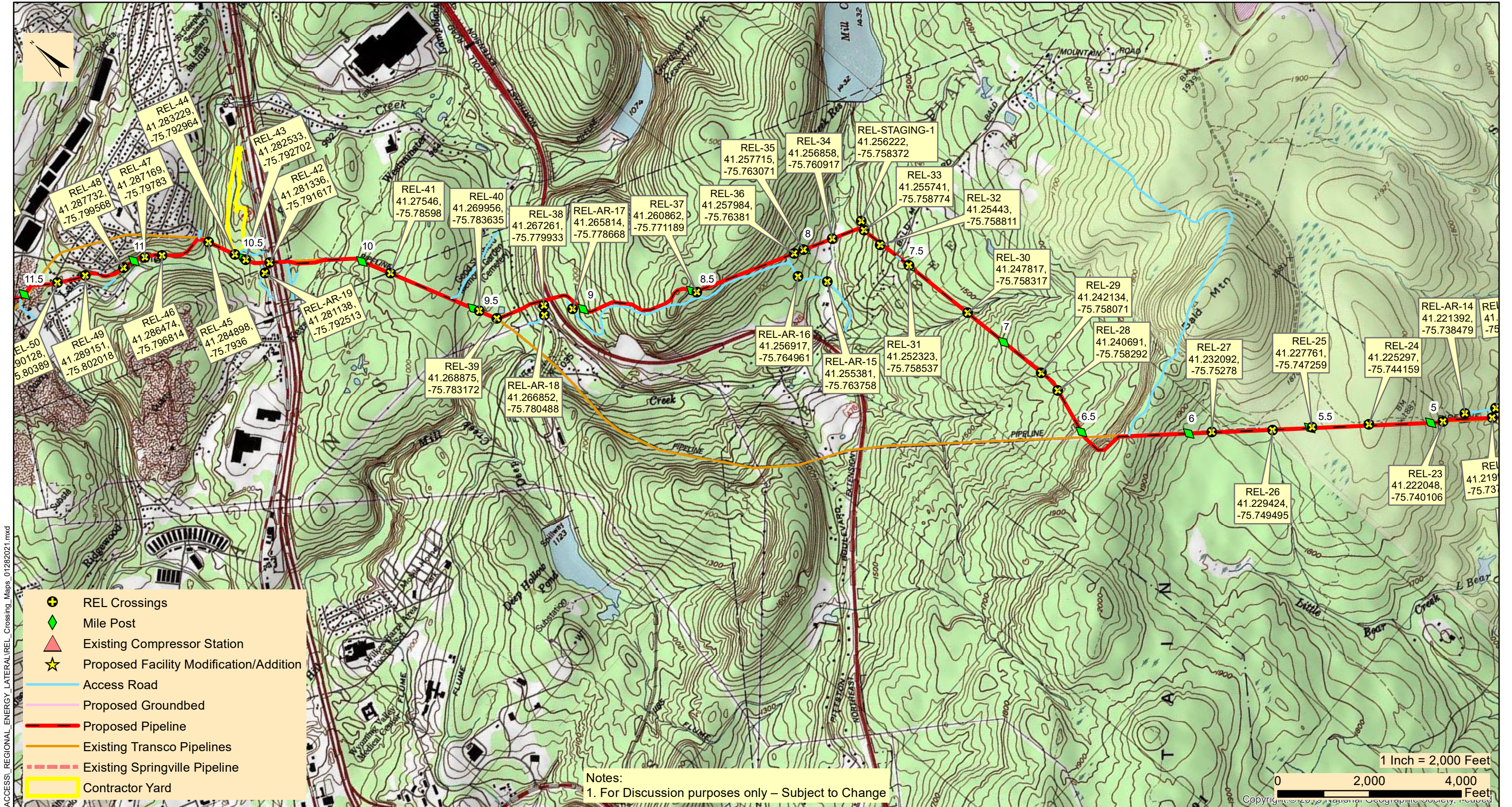


TRANSCONTINENTAL GAS PIPE LINE COMPANY, LLC
REGIONAL ENERGY ACCESS EXPANSION PROJECT
PROPOSED 30" REGIONAL ENERGY LATERAL
CROSSING LOCATION MAP

LUZERNE COUNTY

PENNSYLVANIA

Date:	3/29/2021
Drawn By:	FTN
Figure Number:	REL-1a



M:\GIS\PROJECTS\REGIONAL_ENERGY_ACCESS_REGIONAL_ENERGY_LATERAL_REL_Crossing_Maps_01282021.mxd

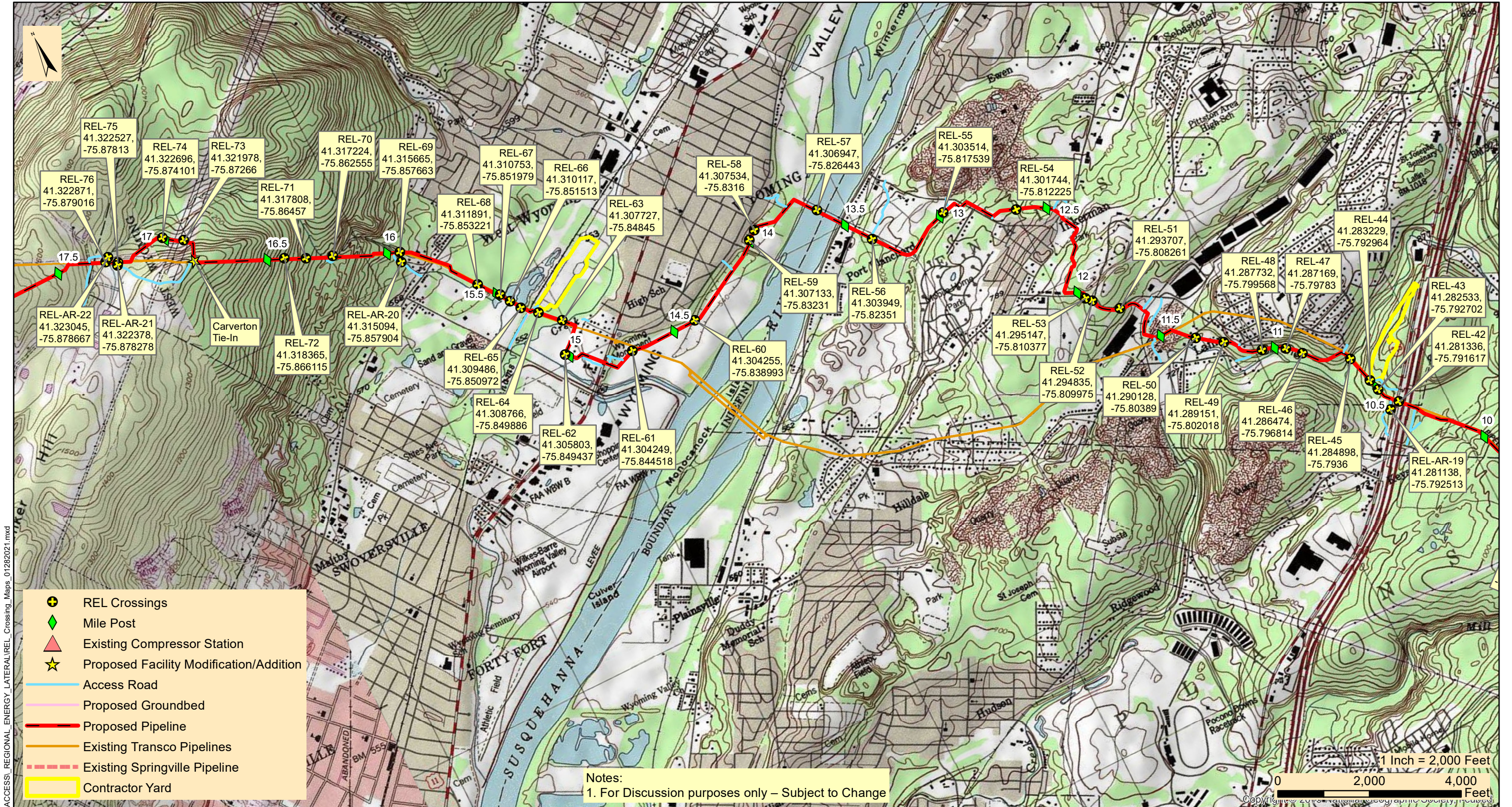


TRANSCONTINENTAL GAS PIPE LINE COMPANY, LLC
REGIONAL ENERGY ACCESS EXPANSION PROJECT
PROPOSED 30" REGIONAL ENERGY LATERAL
CROSSING LOCATION MAP

LUZERNE COUNTY

PENNSYLVANIA

Date:	3/29/2021
Drawn By:	FTN
Figure Number:	REL-2a



M:\GIS\PROJECTS\REGIONAL_ENERGY_ACCESS_REGIONAL_ENERGY_LATERAL_REL_Crossing_Maps_01282021.mxd

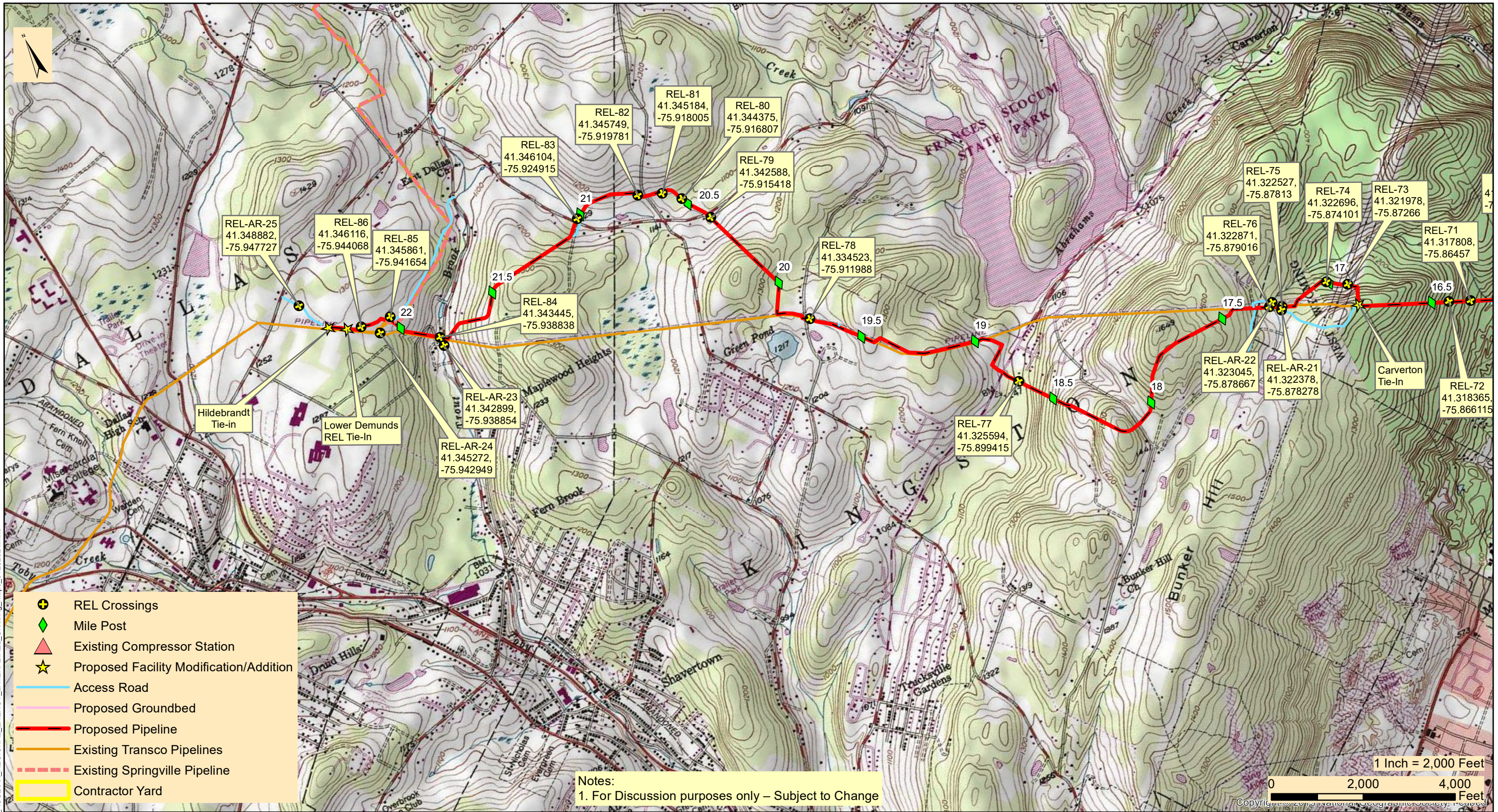


TRANSCONTINENTAL GAS PIPE LINE COMPANY, LLC
REGIONAL ENERGY ACCESS EXPANSION PROJECT
PROPOSED 30" REGIONAL ENERGY LATERAL
CROSSING LOCATION MAP

LUZERNE COUNTY

PENNSYLVANIA

Date:	3/29/2021
Drawn By:	FTN
Figure Number:	REL-3a



M:\GIS\PROJECTS\REGIONAL_ENERGY_ACCESS\REGIONAL_ENERGY_ACCESS_LATERAL_REL_Crossing_Maps_01282021.mxd



TRANSCONTINENTAL GAS PIPE LINE COMPANY, LLC
REGIONAL ENERGY ACCESS EXPANSION PROJECT
PROPOSED 30" REGIONAL ENERGY LATERAL
CROSSING LOCATION MAP

LUZERNE COUNTY

PENNSYLVANIA

Date:	3/29/2021
Drawn By:	FTN
Figure Number:	REL-4a

APPENDIX 1
Groundwater Wells

Crossings REL-1, REL-CS515, REL-AR-1

eMapPA

Legend
Tasks
Links

▸ Buffer a Layer

▾ Buffer Sensitive Layer (Data Only)

Buffer a
 Point
 Polyline
 Polygon

Enter buffer distance
 Miles

Layer to buffer

▸ Extract Data

▸ Locate

▸ Measurement

▸ Print

Map
eFacts Query
Advanced Query

ESRI Streets & Imagery
 Topographic
 National Geographic

11 features in buffer.

PWS_ID	SYSTEM_NAME	AREA_CITY	RESPONSIBLE_OFFICIER
2400891	BROTHERS SHIMS	BEAR CREEK TWP	ELEANORE SHIMKO
2456277	POCONO SPRINGS BOTTLED WATER	INTERSTATE	MIKE MELNIC
2400891	BROTHERS SHIMS	BEAR CREEK TWP	ELEANORE SHIMKO
2456277	POCONO SPRINGS BOTTLED WATER	INTERSTATE	MIKE MELNIC
2400891	BROTHERS SHIMS	BEAR CREEK TWP	ELEANORE SHIMKO
2400972	INDIAN LAKE SPIRITS	BEAR CREEK TWP	DONALD R. HALL II

Crossing REL-2, REL-AR-2

pennsylvania
DEPARTMENT OF ENVIRONMENTAL PROTECTION

eMapPA

Legend Tasks Links

- ▶ Buffer a Layer
- ▼ Buffer Sensitive Layer (Data Only)
 - Buffer a
 - Point
 - Polyline
 - Polygon
 - Enter buffer distance

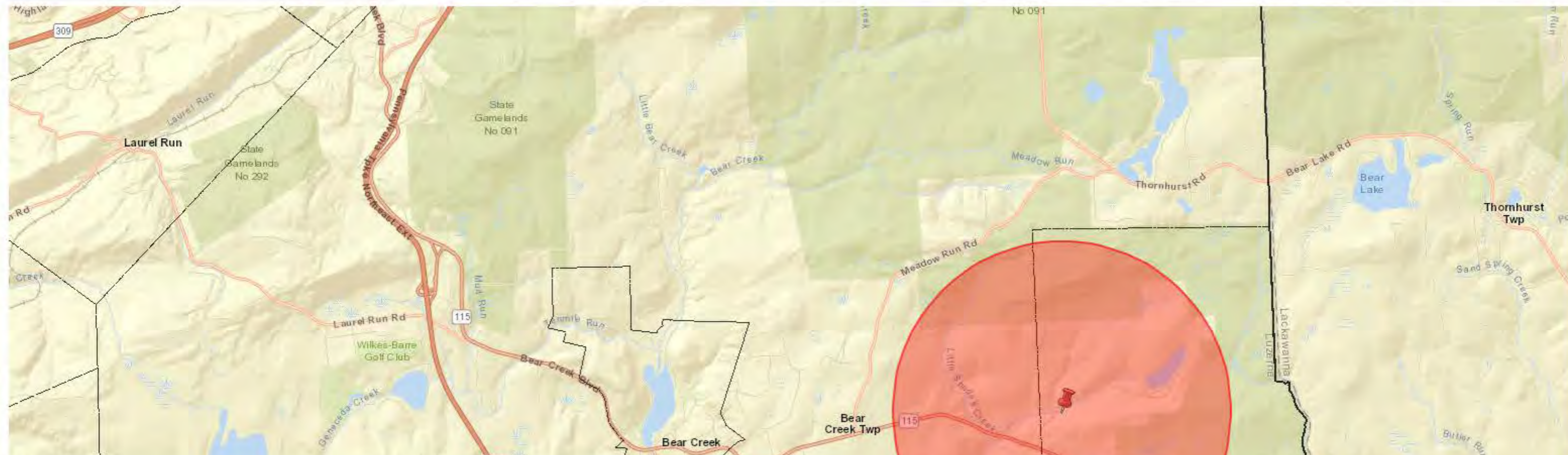
1.5 Miles
 - Layer to buffer

Groundwater Wells
- ▶ Extract Data
- ▶ Locate
- ▶ Measurement
- ▶ Print

Map eFacts Query Advanced Query

ESRI Streets & Imagery
 Topographic
 National Geographic


Streets Imagery



9 features in buffer.

PWS_ID	SYSTEM_NAME	AREA_CITY	RESPONSIBLE_OFFICIER
2400891	BROTHERS SHIMS	BEAR CREEK TWP	ELEANORE SHIMKO
2456277	POCONO SPRINGS BOTTLED WATER	INTERSTATE	MIKE MELNIC
2400891	BROTHERS SHIMS	BEAR CREEK TWP	ELEANORE SHIMKO
2456277	POCONO SPRINGS BOTTLED WATER	INTERSTATE	MIKE MELNIC
2400891	BROTHERS SHIMS	BEAR CREEK TWP	ELEANORE SHIMKO
2400972	INDIAN LAKE SPIRITS	BEAR CREEK TWP	DONALD R. HALL II

Export all to CSV X



Imagery: Source: Esri, Maxar, GeoEye, Earthstar Geographics, CNES/Airbus DS, USDA, USGS, AeroGRID, IGN, and the GIS User Community; ESRI Streets: Sources: Esri, HERE, Garmin, USGS, Intermap, INCREMENT P, NRCan, Esri Japan, METI, Esri China (Hong Kong), Esri Korea, Esri (Thailand), NGCC, (c) OpenStreetMap contributors, and the GIS User Community

**Crossing REL-3-5, REL-AR-3,
REL-AR-4, REL-AR-5, REL-AR-6**

pennsylvania
DEPARTMENT OF ENVIRONMENTAL PROTECTION

eMapPA

Legend Tasks Links

► Buffer a Layer

▼ Buffer Sensitive Layer (Data Only)

Buffer a
 Point Polyline Polygon

Enter buffer distance
 Miles

Layer to buffer
 Groundwater Wells

Create Buffer Clear

► Extract Data

▼ Locate

Address
 County
 Latitude/Longitude
 Municipality
 Zip Code

► Measurement

► Print

Map eFacts Query Advanced Query

ESRI Streets & Imagery Topographic National Geographic

Streets Imagery

10 features in buffer.


PWS_ID	SYSTEM_NAME	AREA_CITY	RESPONSIBLE_OFFICIER
2400831	PENN DOT LUZ CO MAINT FAC.	PENN DOT	GARY YACISIN
2400891	BROTHERS SHIMS	BEAR CREEK TWP	ELEANORE SHIMKO
2456277	POCONO SPRINGS BOTTLED WATER	INTERSTATE	MIKE MELNIC
2400891	BROTHERS SHIMS	BEAR CREEK TWP	ELEANORE SHIMKO
2456277	POCONO SPRINGS BOTTLED WATER	INTERSTATE	MIKE MELNIC
2400891	BROTHERS SHIMS	BEAR CREEK TWP	ELEANORE SHIMKO

Export all to CSV

Imagery: Source: Esri, Maxar, GeoEye, Earthstar Geographics, CNES/Airbus DS, USDA, USGS, AeroGRID, IGN, and the GIS User Community; ESRI Streets: Sources: Esri, HERE, Garmin, USGS, Intermap, INCREMENT P, NRCan, Esri Japan, METI, Esri China (Hong Kong), Esri Korea, Esri (Thailand), NGCC, (c) OpenStreetMap contributors, and the GIS User Community



Crossing REL-6



eMapPA

Legend
Tasks
Links

▶ Buffer a Layer

▼ Buffer Sensitive Layer (Data Only)

Buffer a
 Point Polyline Polygon

Enter buffer distance
 Miles

Layer to buffer

[Create Buffer](#) [Clear](#)

▶ Extract Data

▼ Locate

[Address](#)

[County](#)

[Latitude/Longitude](#)

[Municipality](#)


[Zip Code](#)

▶ Measurement

▶ Print

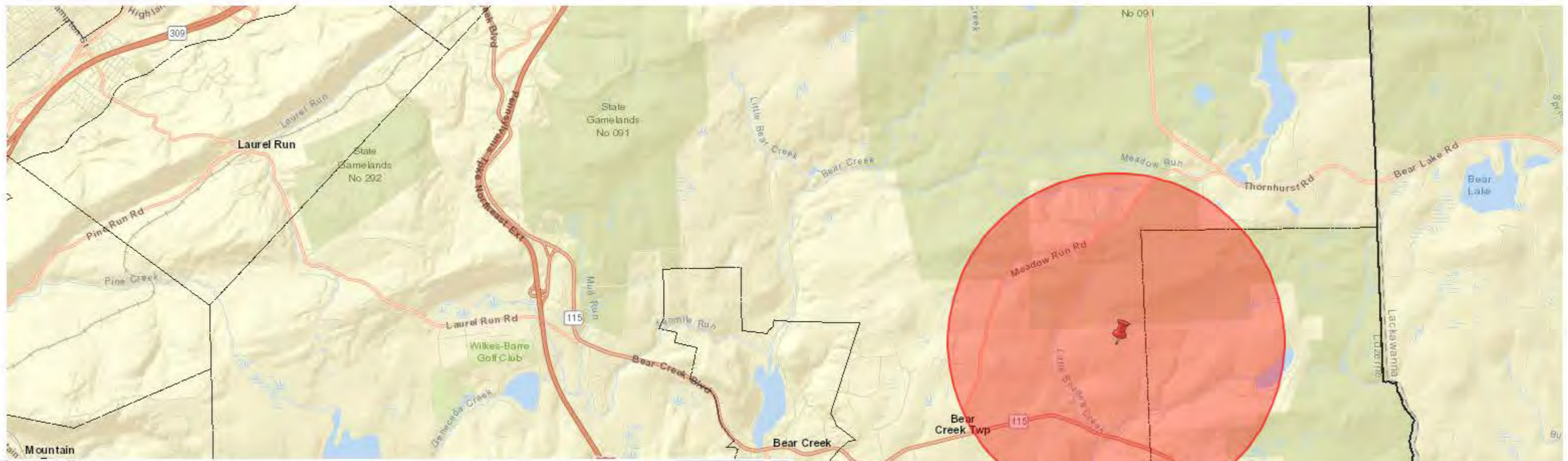
Map
eFacts Query
Advanced Query

ESRI Streets & Imagery Topographic National Geographic



Streets


Imagery



10 features in buffer.


PWS_ID	SYSTEM_NAME	AREA_CITY	RESPONSIBLE_OFFICIER
2400831	PENN DOT LUZ CO MAINT FAC.	PENN DOT	GARY YACISIN
2400891	BROTHERS SHIMS	BEAR CREEK TWP	ELEANORE SHIMKO
2456277	POCONO SPRINGS BOTTLED WATER	INTERSTATE	MIKE MELNIC
2400891	BROTHERS SHIMS	BEAR CREEK TWP	ELEANORE SHIMKO
2456277	POCONO SPRINGS BOTTLED WATER	INTERSTATE	MIKE MELNIC
2400891	BROTHERS SHIMS	BEAR CREEK TWP	ELEANORE SHIMKO

[Export all to CSV](#) X



Imagery: Source: Esri, Maxar, GeoEye, Earthstar Geographics, CNES/Airbus DS, USDA, USGS, AeroGRID, IGN, and the GIS User Community; ESRI Streets: Sources: Esri, HERE, Garmin, USGS, Intermap, INCREMENT P, NRCan, Esri Japan, METI, Esri China (Hong Kong), Esri Korea, Esri (Thailand), NGCC, (c) OpenStreetMap contributors, and the GIS User Community

**Crossing REL-7-10,
REL-AR-7**



eMapPA

Legend
Tasks
Links

▶ Buffer a Layer

▼ Buffer Sensitive Layer (Data Only)

Buffer a
 Point Polyline Polygon

Enter buffer distance
 Miles

Layer to buffer

[Create Buffer](#) [Clear](#)

▶ Extract Data

▼ Locate

[Address](#)

[County](#)

[Latitude/Longitude](#)

[Municipality](#)


[Zip Code](#)

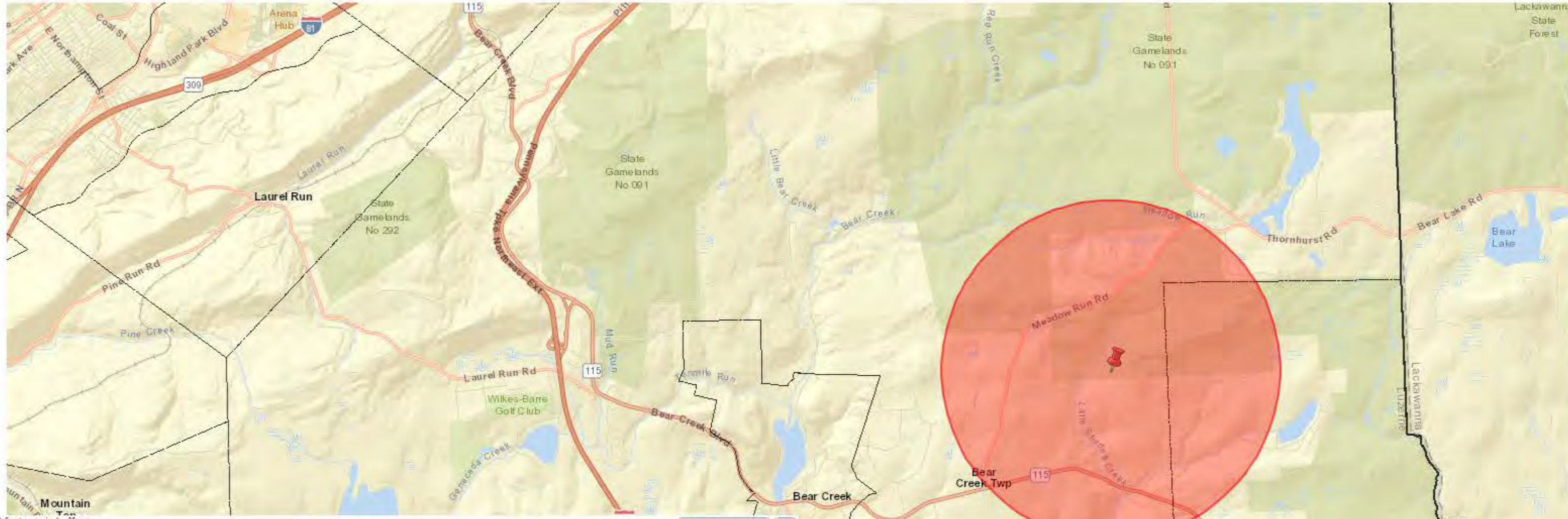
▶ Measurement

▶ Print

Map
eFacts Query
Advanced Query


ESRI Streets & Imagery Topographic National Geographic





10 features in buffer.
[Export all to CSV](#)

PWS_ID	SYSTEM_NAME	AREA_CITY	RESPONSIBLE_OFFICIER
2400831	PENN DOT LUZ CO MAINT FAC.	PENN DOT	GARY YACISIN
2400891	BROTHERS SHIMS	BEAR CREEK TWP	ELEANORE SHIMKO
2456277	POCONO SPRINGS BOTTLED WATER	INTERSTATE	MIKE MELNIC
2400891	BROTHERS SHIMS	BEAR CREEK TWP	ELEANORE SHIMKO
2456277	POCONO SPRINGS BOTTLED WATER	INTERSTATE	MIKE MELNIC
2400891	BROTHERS SHIMS	BEAR CREEK TWP	ELEANORE SHIMKO



**Crossing REL-11-13,
REL-AR-8**


pennsylvania
 DEPARTMENT OF ENVIRONMENTAL PROTECTION
eMapPA

Legend Tasks Links

▶ Buffer a Layer

▼ Buffer Sensitive Layer (Data Only)

Buffer a
 Point Polyline Polygon

Enter buffer distance
 Miles

Layer to buffer

▶ Extract Data

▼ Locate

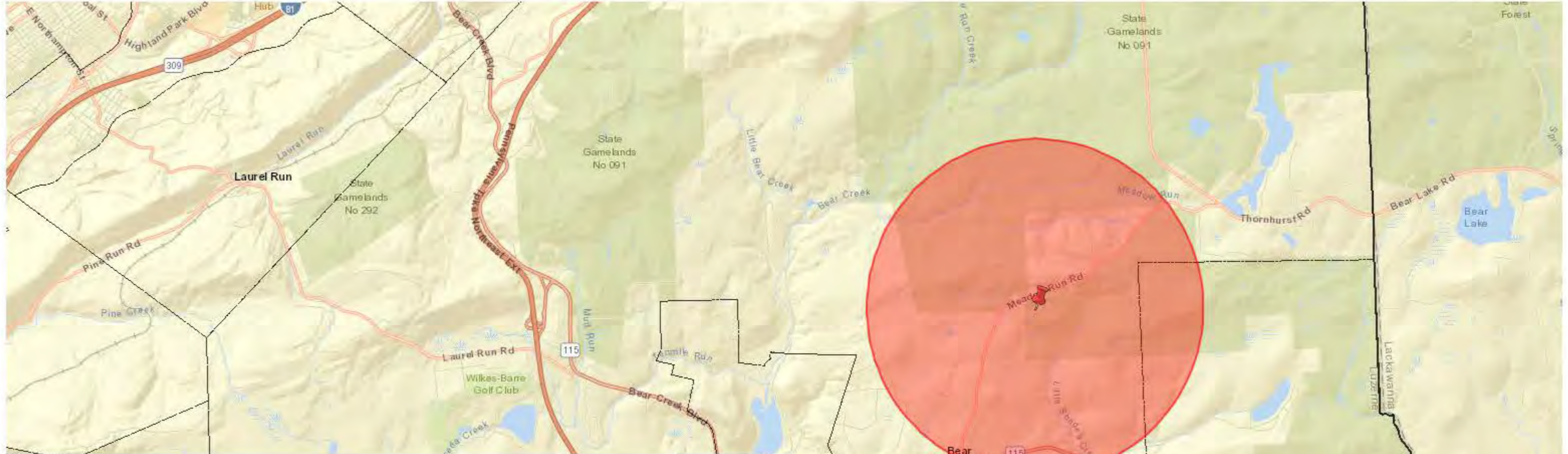
▶ Measurement

▶ Print

Map eFacts Query Advanced Query


ESRI Streets & Imagery Topographic National Geographic

Streets Imagery



2 features in buffer.

PWS_ID	SYSTEM_NAME	AREA_CITY	RESPONSIBLE_OFFICIER
2400831	PENN DOT LUZ CO MAINT FAC.	PENN DOT	GARY YACISIN
2456277	POCONO SPRINGS BOTTLED WATER	INTERSTATE	MIKE MELNIC



**Crossing REL-14-17,
REL-AR-9, REL-AR-10**

Legend Tasks Links

Buffer a Layer

Buffer Sensitive Layer (Data Only)

Buffer a
 Point Polyline Polygon

Enter buffer distance
 1.5 Miles

Layer to buffer
 Groundwater Wells

Create Buffer Clear

Extract Data

Locate

- Address
- County
- Latitude/Longitude
- Municipality
- Zip Code

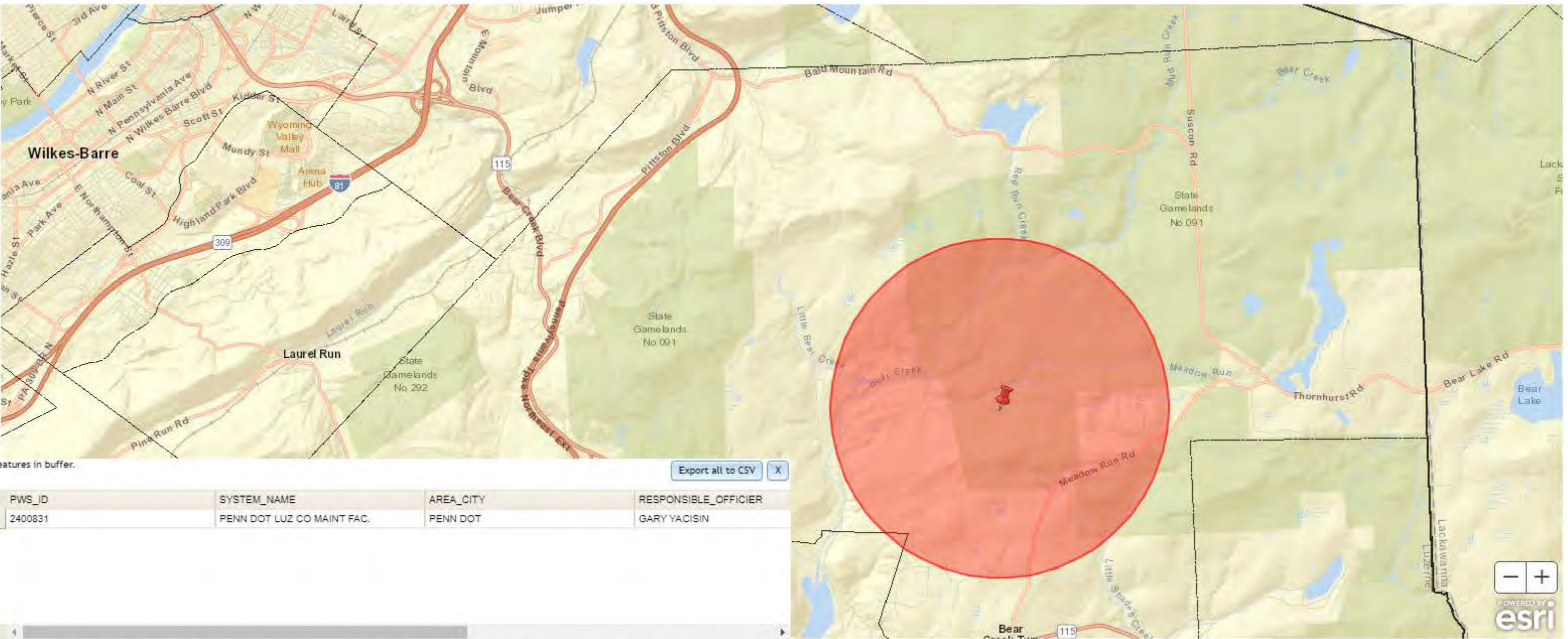
Measurement

Print

Map eFacts Query Advanced Query

ESRI Streets & Imagery Topographic National Geographic

Streets Imagery



1 features in buffer.

Export all to CSV X

PWS_ID	SYSTEM_NAME	AREA_CITY	RESPONSIBLE_OFFICIER
2400831	PENN DOT LUZ CO MAINT FAC.	PENN DOT	GARY YACISIN

**Crossing REL-18-19,
REL-AR-11**

eMapPA

Legend Tasks Links

Buffer a Layer

Buffer Sensitive Layer (Data Only)

Buffer a
 Point Polyline Polygon

Enter buffer distance
 1.5 Miles

Layer to buffer
 Groundwater Wells

Create Buffer Clear

Extract Data

Locate

- Address
- County
- Latitude/Longitude
- Municipality
- Zip Code

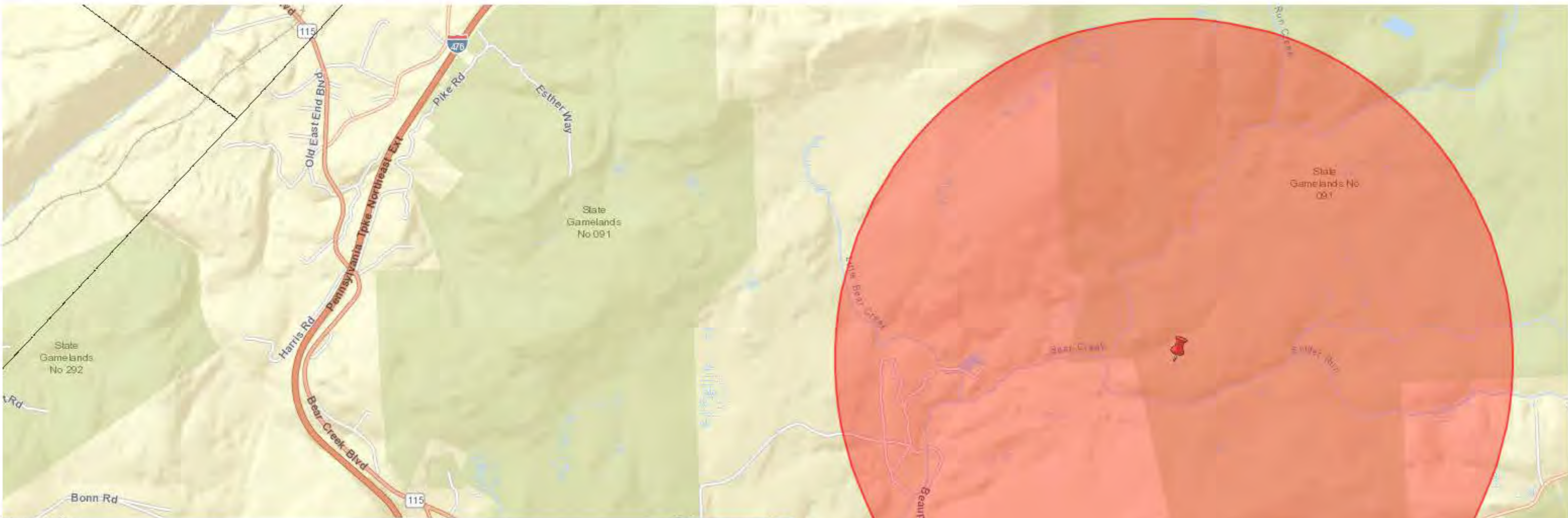
Measurement

Print

Map eFacts Query Advanced Query

ESRI Streets & Imagery Topographic National Geographic

Streets Imagery




4 features in buffer.

Export all to CSV X

PWS_ID	SYSTEM_NAME	AREA_CITY	RESPONSIBLE_OFFICIER
2400530	BEAR CREEK CAMP	BEAR CREEK TWP	DENISE ABRAMS
2400831	PENN DOT LUZ CO MAINT FAC.	PENN DOT	GARY YACISIN
2400530	BEAR CREEK CAMP	BEAR CREEK TWP	DENISE ABRAMS
2400530	BEAR CREEK CAMP	BEAR CREEK TWP	DENISE ABRAMS

**Crossing REL-20-23, REL-AR-12,
REL-AR-13, REL-AR-14**



eMapPA

Legend
Tasks
Links

▶ Buffer a Layer

▼ Buffer Sensitive Layer (Data Only)

Buffer a
 Point Polyline Polygon

Enter buffer distance
 Miles

Layer to buffer

[Create Buffer](#) [Clear](#)

▶ Extract Data

▼ Locate

[Address](#)

[County](#)

[Latitude/Longitude](#)

[Municipality](#)


[Zip Code](#)

▶ Measurement

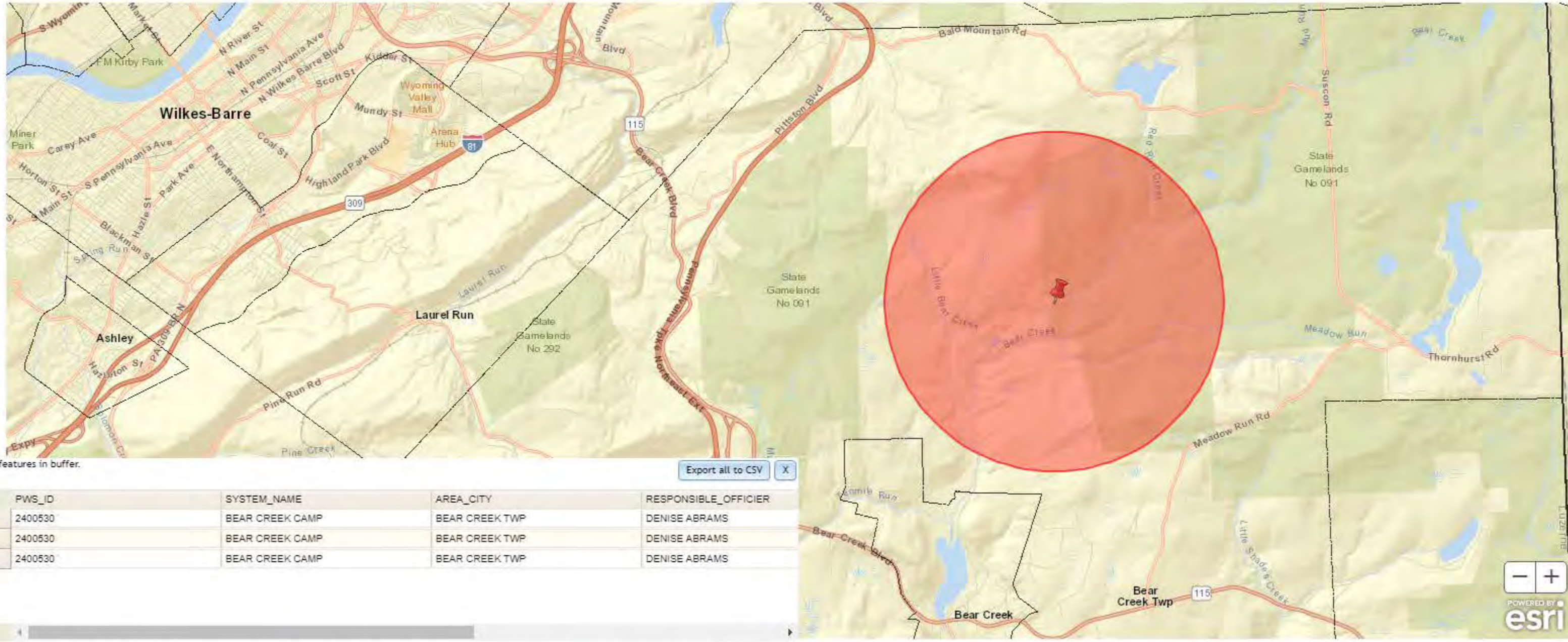
▶ Print

Map
eFacts Query
Advanced Query

ESRI Streets & Imagery
 Topographic
 National Geographic




Streets
Imagery



3 features in buffer.

PWS_ID	SYSTEM_NAME	AREA_CITY	RESPONSIBLE_OFFICIER
2400530	BEAR CREEK CAMP	BEAR CREEK TWP	DENISE ABRAMS
2400530	BEAR CREEK CAMP	BEAR CREEK TWP	DENISE ABRAMS
2400530	BEAR CREEK CAMP	BEAR CREEK TWP	DENISE ABRAMS

[Export all to CSV](#) X



Crossing REL-24-27

eMapPA

Legend Tasks Links

Buffer a Layer

Buffer Sensitive Layer (Data Only)

Buffer a
 Point Polyline Polygon

Enter buffer distance
 1.5 Miles

Layer to buffer
 Groundwater Wells

Create Buffer Clear

Extract Data

Locate

- Address
- County
- Latitude/Longitude
- Municipality
- Zip Code

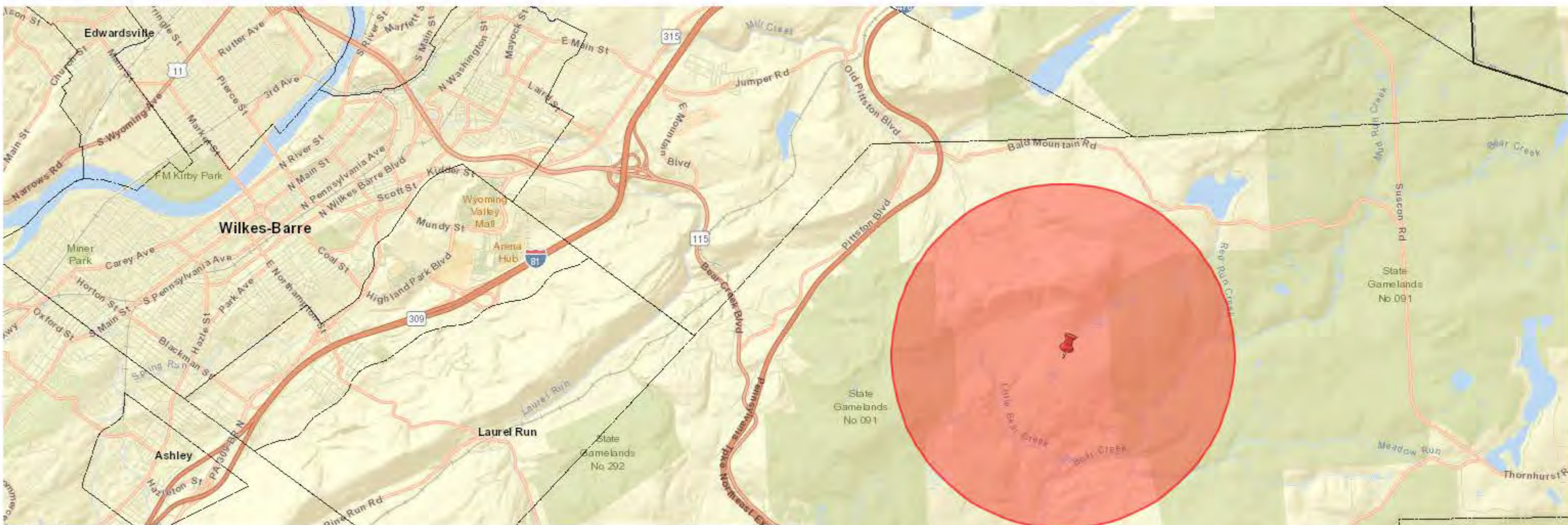
Measurement

Print

Map eFacts Query Advanced Query

ESRI Streets & Imagery Topographic National Geographic

Streets Imagery



3 features in buffer.

Export all to CSV X

PWS_ID	SYSTEM_NAME	AREA_CITY	RESPONSIBLE_OFFICER
2400530	BEAR CREEK CAMP	BEAR CREEK TWP	DENISE ABRAMS
2400530	BEAR CREEK CAMP	BEAR CREEK TWP	DENISE ABRAMS
2400530	BEAR CREEK CAMP	BEAR CREEK TWP	DENISE ABRAMS



REL-28-29

eMapPA

Legend Tasks Links

Buffer a Layer

Buffer Sensitive Layer (Data Only)

Buffer a
 Point Polyline Polygon

Enter buffer distance
 1.5 Miles

Layer to buffer
 Groundwater Wells

Create Buffer Clear

Extract Data

Locate

- Address
- County
- Latitude/Longitude
- Municipality
- Zip Code

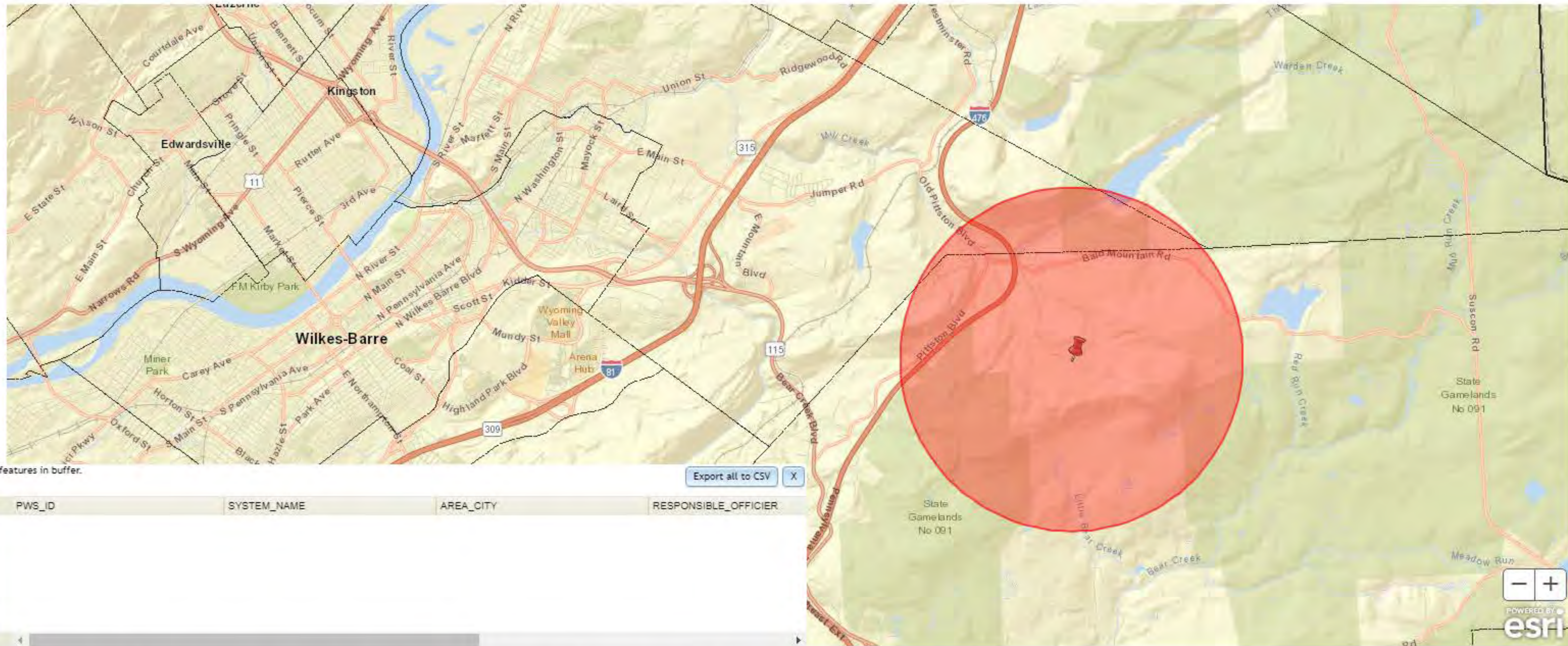
Measurement

Print

Map eFacts Query Advanced Query

ESRI Streets & Imagery Topographic National Geographic

Streets Imagery



0 features in buffer.

Export all to CSV

PWS_ID	SYSTEM_NAME	AREA_CITY	RESPONSIBLE_OFFICIER

REL-30

pennsylvania
DEPARTMENT OF ENVIRONMENTAL PROTECTION

eMapPA

Legend Tasks Links

Buffer a Layer

Buffer Sensitive Layer (Data Only)

Buffer a
 Point Polyline Polygon

Enter buffer distance
 Miles

Layer to buffer
 Groundwater Wells

Create Buffer Clear

Extract Data

Locate

Address
 County
 Latitude/Longitude
 Municipality
 Zip Code

Measurement

Print

Map eFacts Query Advanced Query

ESRI Streets & Imagery Topographic National Geographic

Streets Imagery

0 features in buffer.

Export all to CSV X

PWS_ID	SYSTEM_NAME	AREA_CITY	RESPONSIBLE_OFFICIER

Imagery: Source: Esri, Maxar, GeoEye, Earthstar Geographics, CNES/Airbus DS, USDA, USGS, AeroGRID, IGN, and the GIS User Community; ESRI Streets: Sources: Esri, HERE, Garmin, USGS, Intermap, INCREMENT P, NRCan, Esri Japan, METI, Esri China (Hong Kong), Esri Korea, Esri (Thailand), NGCC, (c) OpenStreetMap contributors, and the GIS User Community



**REL-31-36, REL-AR-5, REL-AR-15,
REL-AR-16, REL-STAGING-1**

Legend Tasks Links

Buffer a Layer

Buffer Sensitive Layer (Data Only)

Buffer a
 Point
 Polyline
 Polygon

Enter buffer distance
 1.5 Miles

Layer to buffer
 Groundwater Wells

Create Buffer Clear

Extract Data

Locate

- Address
- County
- Latitude/Longitude
- Municipality
- Zip Code

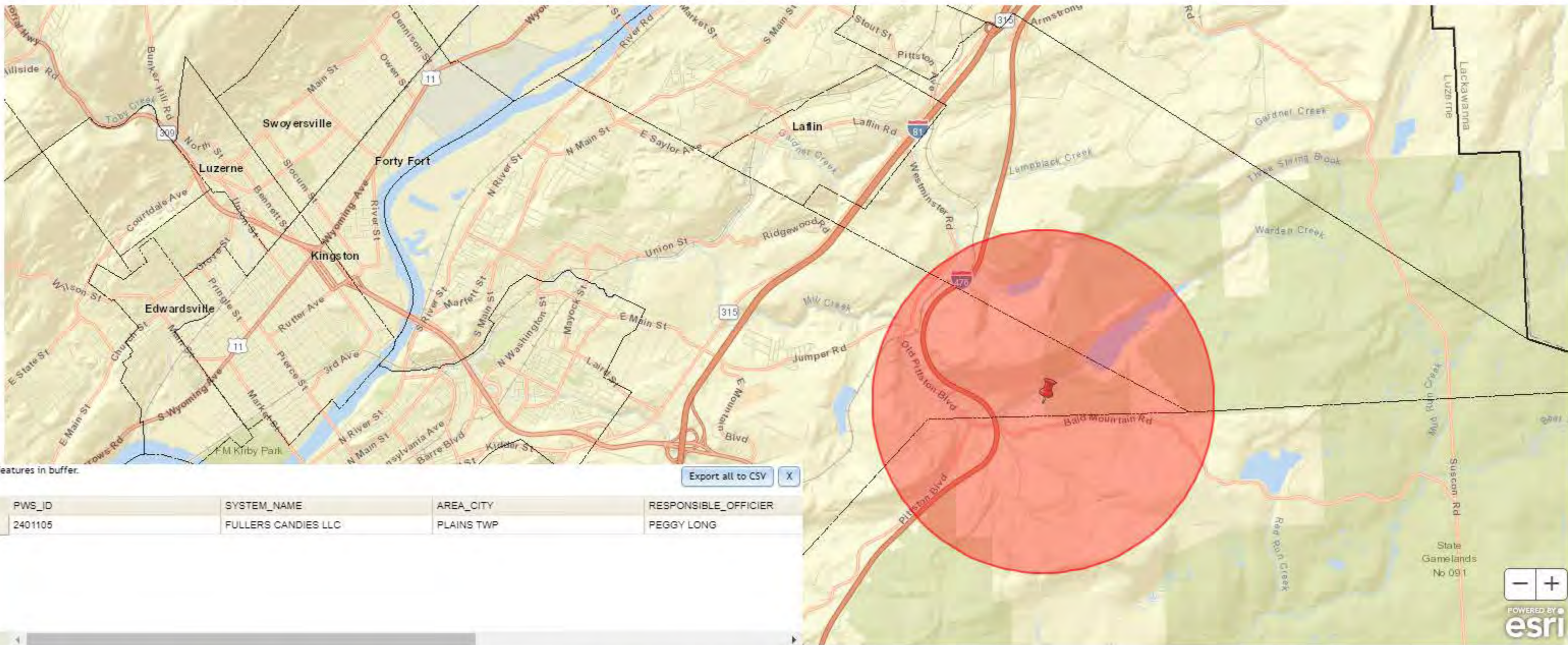
Measurement

Print

Map eFacts Query Advanced Query

ESRI Streets & Imagery Topographic National Geographic

Streets Imagery



Crossing REL-37

Legend Tasks Links

Buffer a Layer

Buffer Sensitive Layer (Data Only)

Buffer a
 Point Polyline Polygon

Enter buffer distance
 1.5 Miles

Layer to buffer
 Groundwater Wells

Create Buffer Clear

Extract Data

Locate

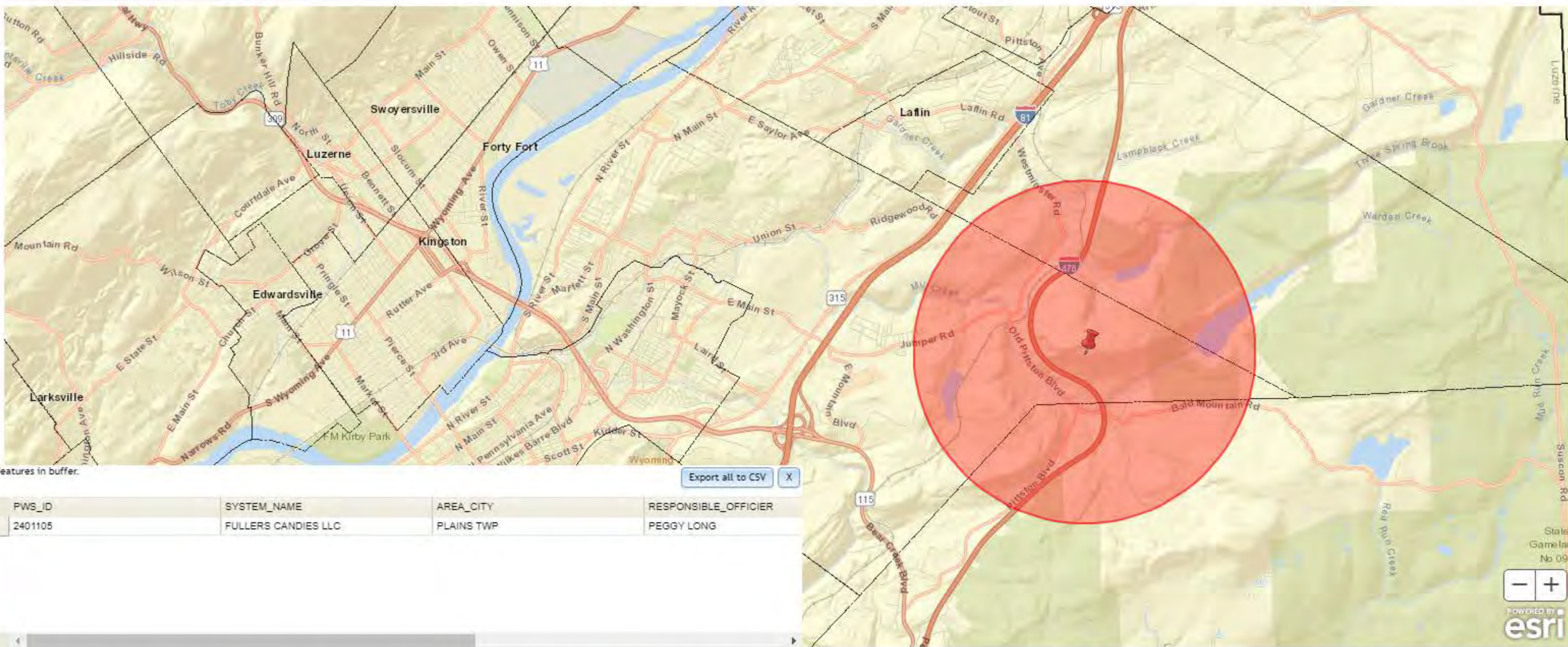
Measurement

Print

Map eFacts Query Advanced Query

ESRI Streets & Imagery Topographic National Geographic

Streets Imagery



1 features in buffer.

Export all to CSV X

**REL-38, REL-AR-17,
REL-AR-18**

Legend Tasks Links

Buffer a Layer

Buffer Sensitive Layer (Data Only)

Buffer a
 Point Polyline Polygon

Enter buffer distance
 1.5 Miles

Layer to buffer
 Groundwater Wells

Create Buffer Clear

Extract Data

Locate

Address

County

Latitude/Longitude

Municipality

Zip Code

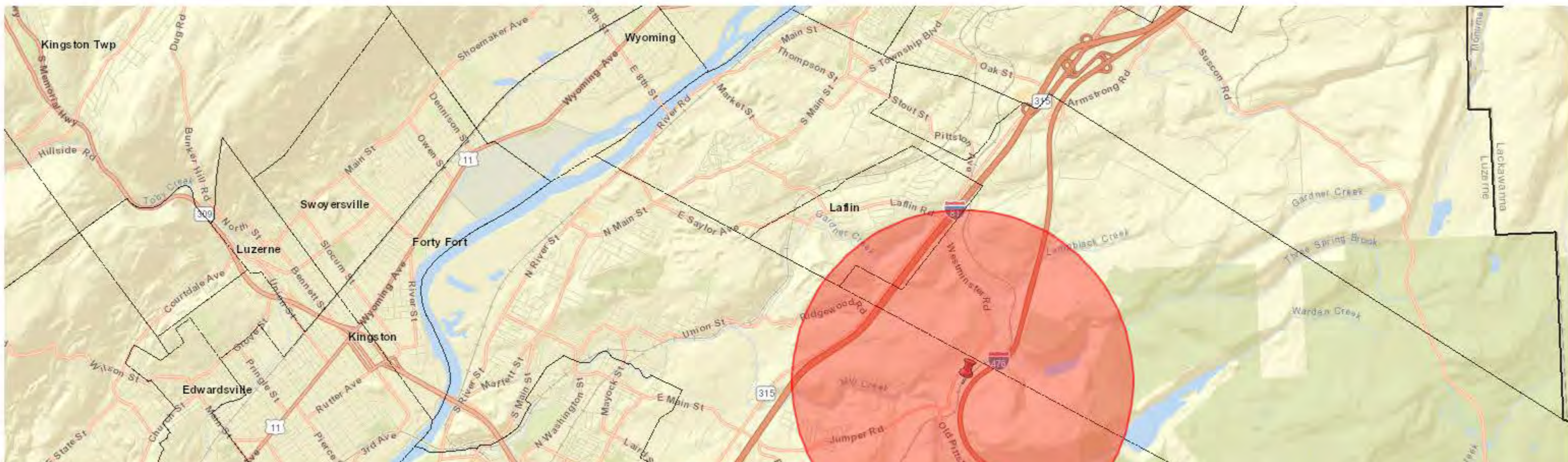
Measurement

Print

Map eFacts Query Advanced Query

ESRI Streets & Imagery Topographic National Geographic

Streets Imagery



1 features in buffer.

Export all to CSV X

PWS_ID	SYSTEM_NAME	AREA_CITY	RESPONSIBLE_OFFICIER
2401105	FULLERS CANDIES LLC	PLAINS TWP	PEGGY LONG

REL-39-40

Legend Tasks Links

Buffer a Layer

Buffer Sensitive Layer (Data Only)

Buffer a
 Point
 Polyline
 Polygon

Enter buffer distance
 1.5 Miles

Layer to buffer
 Groundwater Wells

Create Buffer Clear

Extract Data

Locate

- Address
- County
- Latitude/Longitude
- Municipality
- Zip Code

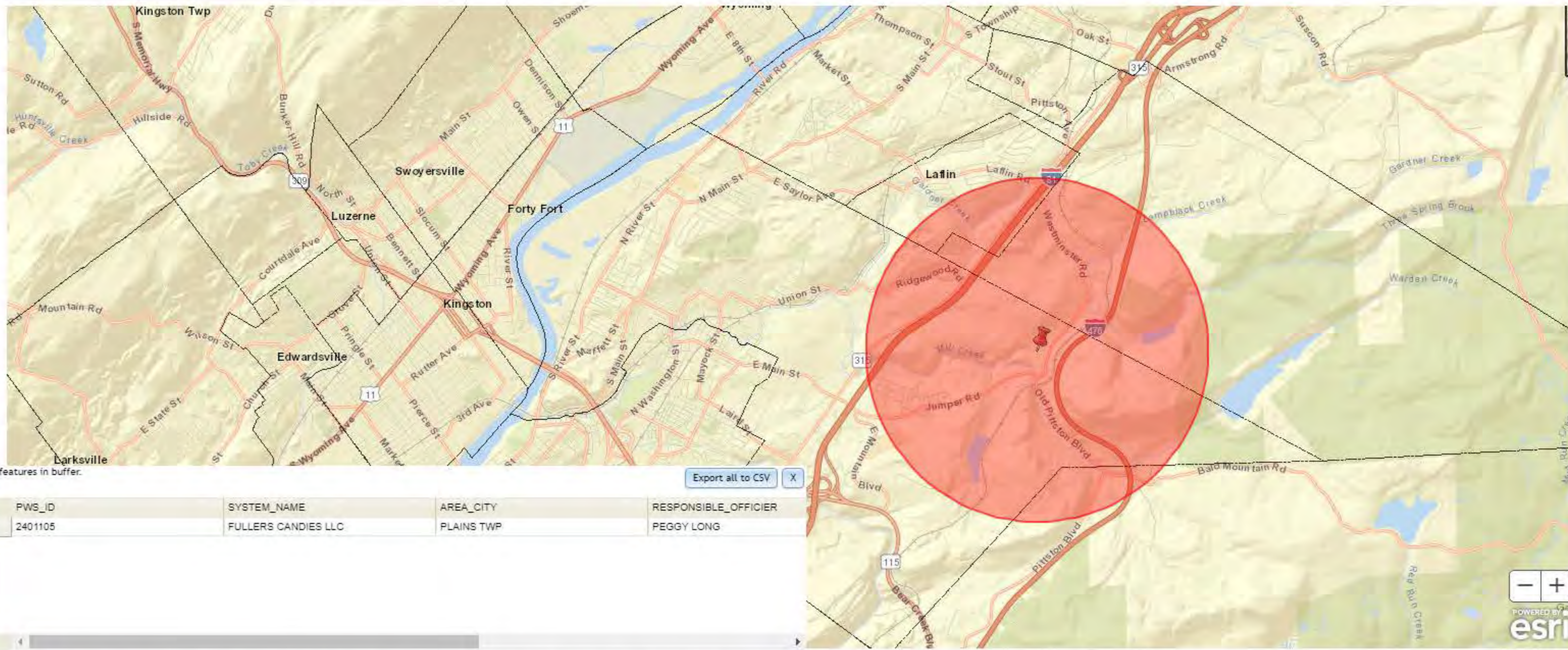
Measurement

Print

Map eFacts Query Advanced Query

ESRI Streets & Imagery Topographic National Geographic

Streets Imagery



1 features in buffer.

Export all to CSV X

REL-41

eMapPA

Legend Tasks Links

Buffer a Layer

Buffer Sensitive Layer (Data Only)

Buffer a
 Point Polyline Polygon

Enter buffer distance
 1.5 Miles

Layer to buffer
 Groundwater Wells

Create Buffer Clear

Extract Data

Locate

- Address
- County
- Latitude/Longitude
- Municipality
- Zip Code

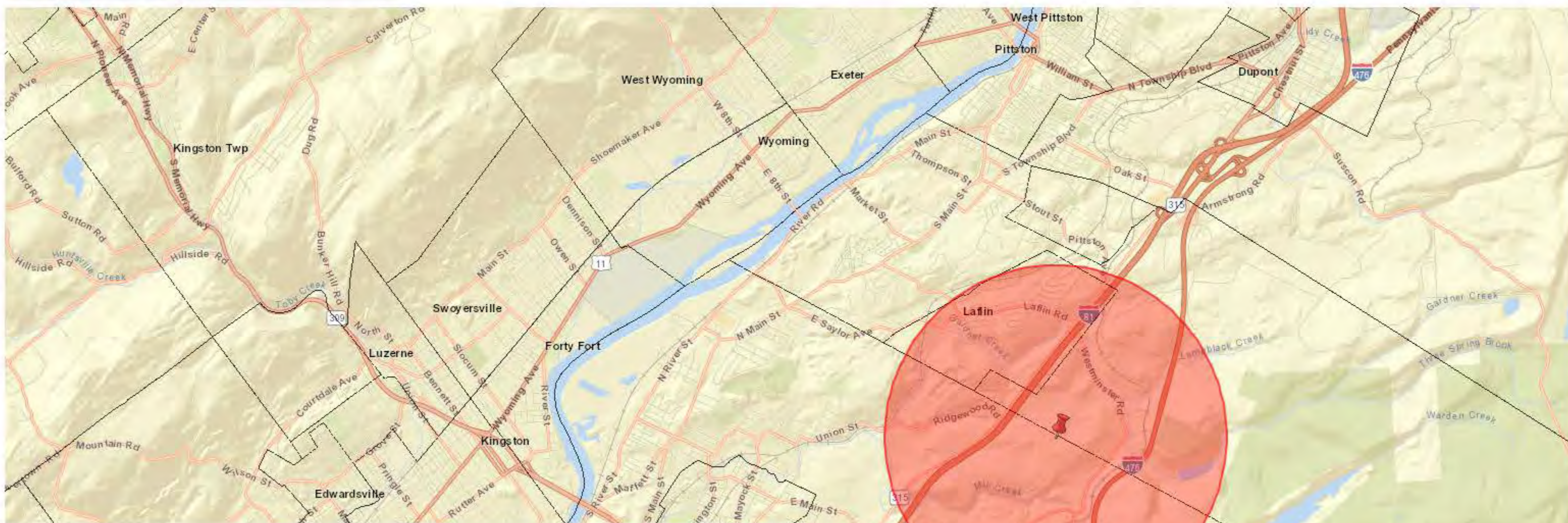
Measurement

Print

Map eFacts Query Advanced Query

ESRI Streets & Imagery Topographic National Geographic

Streets Imagery



1 features in buffer.

Export all to CSV X

PWS_ID	SYSTEM_NAME	AREA_CITY	RESPONSIBLE_OFFICIER
2401105	FULLERS CANDIES LLC	PLAINS TWP	PEGGY LONG

REL-42-45, REL-AR-19

pennsylvania
DEPARTMENT OF ENVIRONMENTAL PROTECTION

eMapPA

Legend Tasks Links

Buffer a Layer

▼ Buffer Sensitive Layer (Data Only)

Buffer a
 Point Polyline Polygon

Enter buffer distance
 Miles

Layer to buffer
 Groundwater Wells

Create Buffer Clear

▶ Extract Data

▼ Locate

Address
 County
 Latitude/Longitude
 Municipality
 Zip Code

▶ Measurement

▶ Print

Map eFacts Query Advanced Query

ESRI Streets & Imagery Topographic National Geographic

Streets Imagery

1 features in buffer.

PWS_ID	SYSTEM_NAME	AREA_CITY	RESPONSIBLE_OFFICIER
2401105	FULLERS CANDIES LLC	PLAINS TWP	PEGGY LONG

Export all to CSV

Imagery: Source: Esri, Maxar, GeoEye, Earthstar Geographics, CNES/Airbus DS, USDA, USGS, AeroGRID, IGN, and the GIS User Community; ESRI Streets: Sources: Esri, HERE, Garmin, USGS, Intermap, INCREMENT P, NRCan, Esri Japan, METI, Esri China (Hong Kong), Esri Korea, Esri (Thailand), NGCC, (c) OpenStreetMap contributors, and the GIS User Community

POWERED BY esri

REL-46-50

pennsylvania
DEPARTMENT OF ENVIRONMENTAL PROTECTION

eMapPA

Legend Tasks Links

Buffer a Layer

▼ Buffer Sensitive Layer (Data Only)

Buffer a
 Point Polyline Polygon

Enter buffer distance
 Miles

Layer to buffer
 Groundwater Wells

Create Buffer Clear

Extract Data

▼ Locate

Address
 County
 Latitude/Longitude
 Municipality
 Zip Code

Measurement

Print

Map eFacts Query Advanced Query

ESRI Streets & Imagery Topographic National Geographic

Streets Imagery

1 features in buffer.

PWS_ID	SYSTEM_NAME	AREA_CITY	RESPONSIBLE_OFFICIER
2401105	FULLERS CANDIES LLC	PLAINS TWP	PEGGY LONG

Export all to CSV

Imagery: Source: Esri, Maxar, GeoEye, Earthstar Geographics, CNES/Airbus DS, USDA, USGS, AeroGRID, IGN, and the GIS User Community; ESRI Streets: Sources: Esri, HERE, Garmin, USGS, Intermap, INCREMENT P, NRCan, Esri Japan, METI, Esri China (Hong Kong), Esri Korea, Esri (Thailand), NGCC, (c) OpenStreetMap contributors, and the GIS User Community

REL-51-53

Legend Tasks Links

Buffer a Layer

Buffer Sensitive Layer (Data Only)

Buffer a
 Point Polyline Polygon

Enter buffer distance
 1.5 Miles

Layer to buffer
 Groundwater Wells

Create Buffer Clear

Extract Data

Locate

- Address
- County
- Latitude/Longitude
- Municipality
- Zip Code

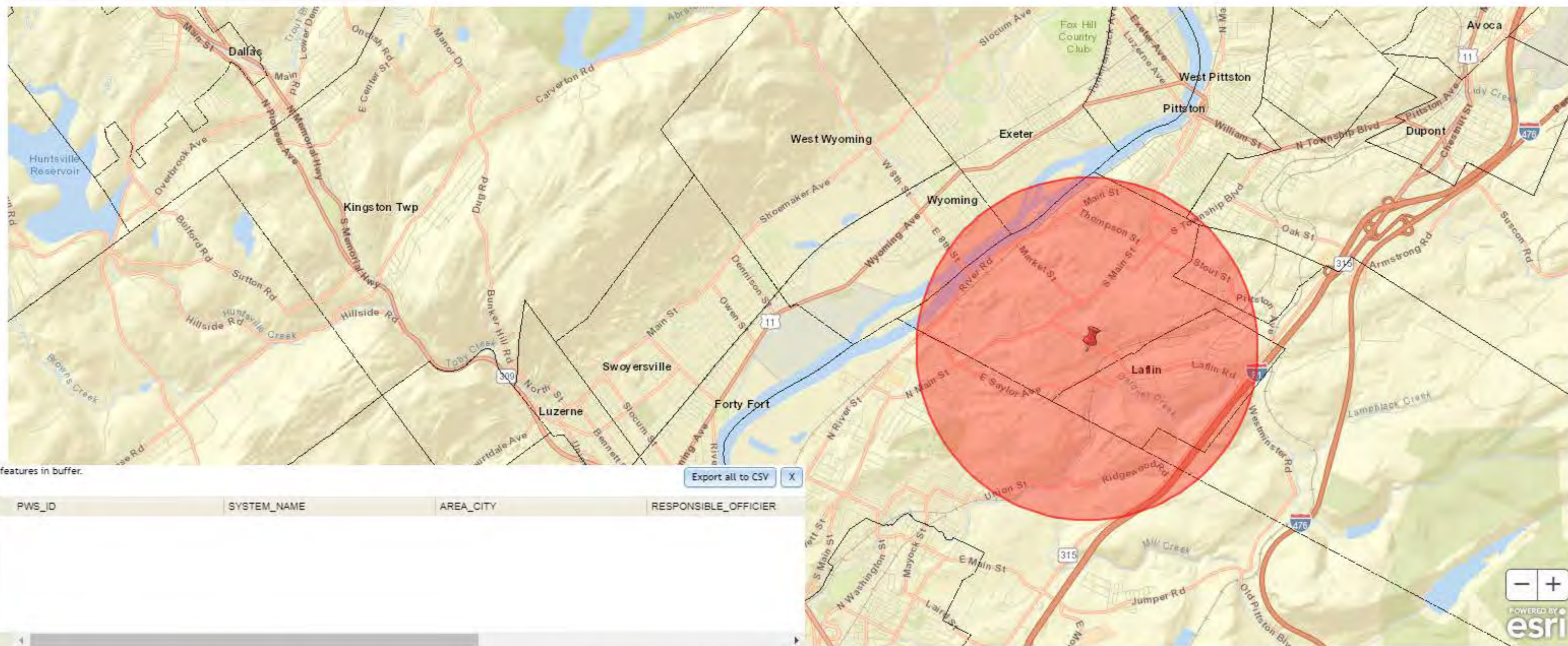
Measurement

Print

Map eFacts Query Advanced Query

ESRI Streets & Imagery Topographic National Geographic

Streets Imagery



0 features in buffer.

Export all to CSV X

PWS_ID	SYSTEM_NAME	AREA_CITY	RESPONSIBLE_OFFICIER



REL-54

Legend Tasks Links

Buffer a Layer

Buffer Sensitive Layer (Data Only)

Buffer a
 Point Polyline Polygon

Enter buffer distance
 1.5 Miles

Layer to buffer
 Groundwater Wells

Create Buffer Clear

Extract Data

Locate

- Address
- County
- Latitude/Longitude
- Municipality
- Zip Code

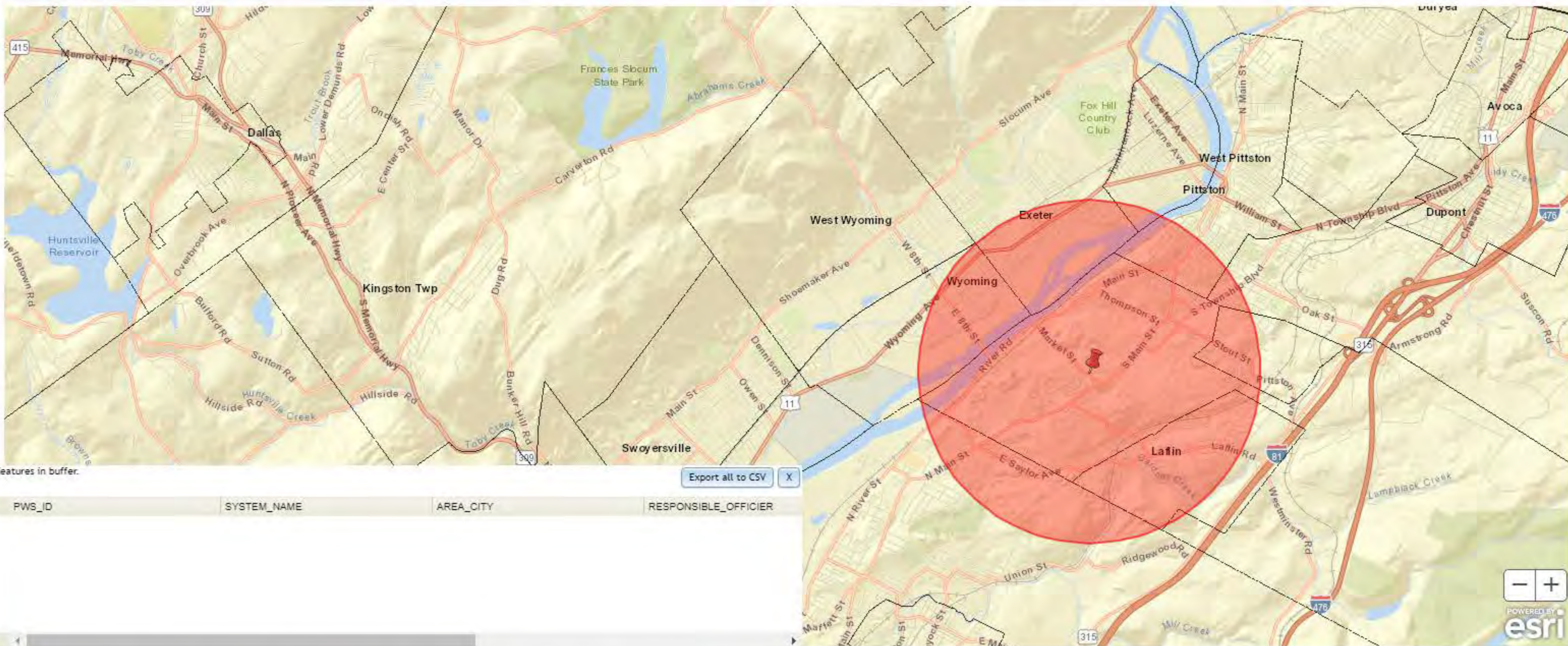
Measurement

Print

Map eFacts Query Advanced Query

ESRI Streets & Imagery Topographic National Geographic

Streets Imagery



0 features in buffer.

Export all to CSV X

PWS_ID	SYSTEM_NAME	AREA_CITY	RESPONSIBLE_OFFICIER
--------	-------------	-----------	----------------------

REL-55

Legend Tasks Links

Buffer a Layer

Buffer Sensitive Layer (Data Only)

Buffer a
 Point Polyline Polygon

Enter buffer distance
 1.5 Miles

Layer to buffer
 Groundwater Wells

Create Buffer Clear

Extract Data

Locate

- Address
- County
- Latitude/Longitude
- Municipality
- Zip Code

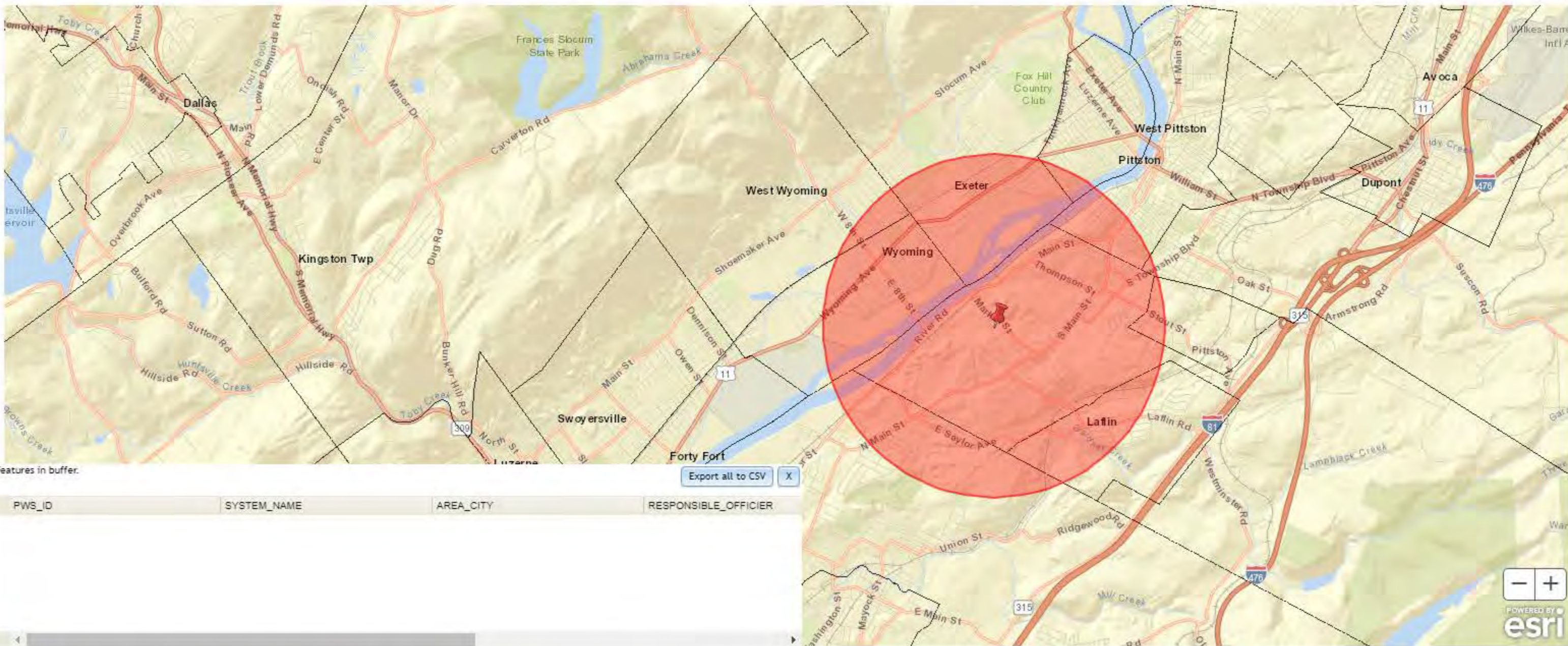
Measurement

Print

Map eFacts Query Advanced Query

ESRI Streets & Imagery Topographic National Geographic

Streets Imagery



Export all to CSV X

REL-56-59

eMapPA

Legend Tasks Links

Buffer a Layer

Buffer Sensitive Layer (Data Only)

Buffer a
 Point Polyline Polygon

Enter buffer distance
1.5 Miles

Layer to buffer
Groundwater Wells

Create Buffer Clear

Extract Data

Locate

- Address
- County
- Latitude/Longitude
- Municipality
- Zip Code

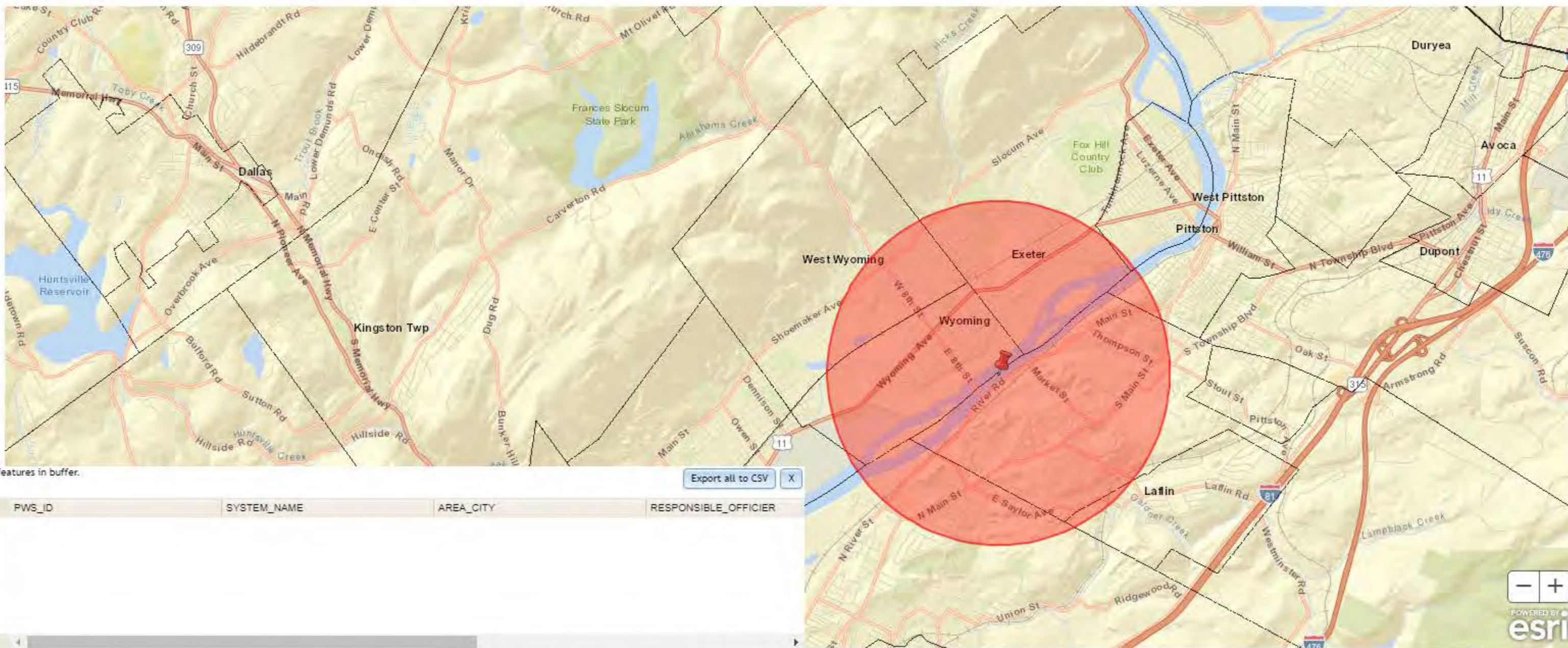
Measurement

Print

Map eFacts Query Advanced Query

ESRI Streets & Imagery Topographic National Geographic

Streets Imagery



Export all to CSV X

REL-60-61

pennsylvania
DEPARTMENT OF ENVIRONMENTAL PROTECTION

eMapPA

Legend Tasks Links

Buffer a Layer

▼ Buffer Sensitive Layer (Data Only)

Buffer a
 Point Polyline Polygon

Enter buffer distance
1.5 Miles

Layer to buffer
Groundwater Wells

Create Buffer Clear

▶ Extract Data

▼ Locate

Address
County
Latitude/Longitude
Municipality
Zip Code

▶ Measurement

▶ Print

Map eFacts Query Advanced Query

ESRI Streets & Imagery Topographic National Geographic

Streets Imagery

0 features in buffer.

PWS_ID	SYSTEM_NAME	AREA_CITY	RESPONSIBLE_OFFICIER
--------	-------------	-----------	----------------------

Export all to CSV

Imagery: Source: Esri, Maxar, GeoEye, Earthstar Geographics, CNES/Airbus DS, USDA, USGS, AeroGRID, IGN, and the GIS User Community; ESRI Streets: Sources: Esri, HERE, Garmin, USGS, Intermap, INCREMENT P, NRCan, Esri Japan, METI, Esri China (Hong Kong), Esri Korea, Esri (Thailand), NGCC, (c) OpenStreetMap contributors, and the GIS User Community

REL-62-64

pennsylvania
DEPARTMENT OF ENVIRONMENTAL PROTECTION

eMapPA

Legend Tasks Links

Buffer a Layer

▼ Buffer Sensitive Layer (Data Only)

Buffer a
 Point Polyline Polygon

Enter buffer distance
1.5 Miles

Layer to buffer
Groundwater Wells

Create Buffer Clear

▶ Extract Data

▼ Locate

Address
County
Latitude/Longitude
Municipality
Zip Code

▶ Measurement

▶ Print

Map eFacts Query Advanced Query

ESRI Streets & Imagery Topographic National Geographic

Streets Imagery

0 features in buffer.

PWS_ID	SYSTEM_NAME	AREA_CITY	RESPONSIBLE_OFFICIER
--------	-------------	-----------	----------------------

Export all to CSV

Imagery: Source: Esri, Maxar, GeoEye, Earthstar Geographics, CNES/Airbus DS, USDA, USGS, AeroGRID, IGN, and the GIS User Community; ESRI Streets: Sources: Esri, HERE, Garmin, USGS, Intermap, INCREMENT P, NRCan, Esri Japan, METI, Esri China (Hong Kong), Esri Korea, Esri (Thailand), NGCC, (c) OpenStreetMap contributors, and the GIS User Community

REL-65-68

pennsylvania
DEPARTMENT OF ENVIRONMENTAL PROTECTION

eMapPA

Legend Tasks Links

Buffer a Layer

▼ Buffer Sensitive Layer (Data Only)

Buffer a
 Point Polyline Polygon

Enter buffer distance
1.5 Miles

Layer to buffer
Groundwater Wells

Create Buffer Clear

▶ Extract Data

▼ Locate

Address
County
Latitude/Longitude
Municipality
Zip Code

▶ Measurement

▶ Print

Map eFacts Query Advanced Query

ESRI Streets & Imagery Topographic National Geographic

Streets Imagery

0 features in buffer.

Export all to CSV X

PWS_ID	SYSTEM_NAME	AREA_CITY	RESPONSIBLE_OFFICIER
--------	-------------	-----------	----------------------

Imagery: Source: Esri, Maxar, GeoEye, Earthstar Geographics, CNES/Airbus DS, USDA, USGS, AeroGRID, IGN, and the GIS User Community; ESRI Streets: Sources: Esri, HERE, Garmin, USGS, Intermap, INCREMENT P, NRCan, Esri Japan, METI, Esri China (Hong Kong), Esri Korea, Esri (Thailand), NGCC, (c) OpenStreetMap contributors, and the GIS User Community

REL-69-72, REL-AR-20

eMapPA

Legend Tasks Links

Buffer a Layer

Buffer Sensitive Layer (Data Only)

Buffer a
 Point Polyline Polygon

Enter buffer distance
 1.5 Miles

Layer to buffer
 Groundwater Wells

Create Buffer Clear

Extract Data

Locate

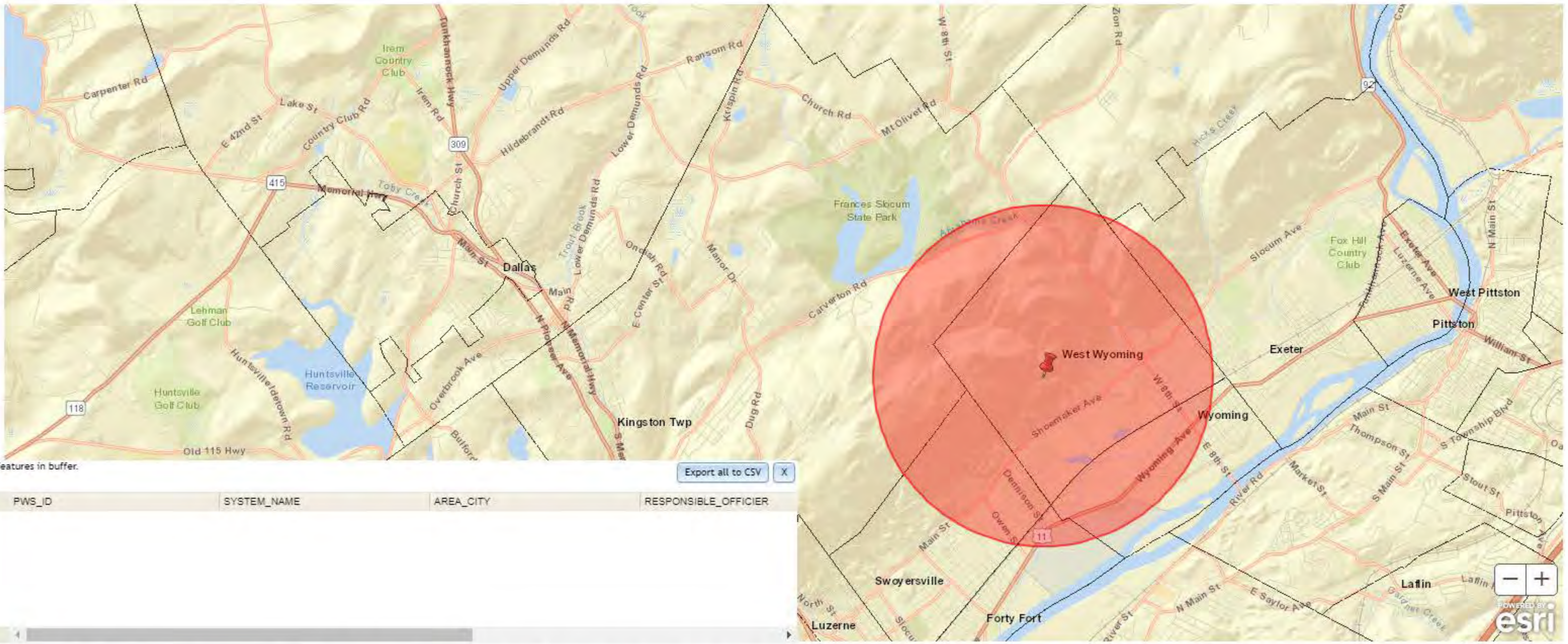
- Address
- County
- Latitude/Longitude
- Municipality
- Zip Code

Measurement

Print

Map eFacts Query Advanced Query

ESRI Streets & Imagery Topographic National Geographic
 Streets Imagery



0 features in buffer.

Export all to CSV X

PWS_ID	SYSTEM_NAME	AREA_CITY	RESPONSIBLE_OFFICIER

**REL-73-76,
REL-AR-21**

pennsylvania
DEPARTMENT OF ENVIRONMENTAL PROTECTION

eMapPA

Legend Tasks Links

Buffer a Layer

▼ Buffer Sensitive Layer (Data Only)

Buffer a
 Point Polyline Polygon

Enter buffer distance
 Miles

Layer to buffer
 Groundwater Wells

Create Buffer Clear

Extract Data

▼ Locate

Address
 County
 Latitude/Longitude
 Municipality
 Zip Code

Measurement

Print

Map eFacts Query Advanced Query

ESRI Streets & Imagery Topographic National Geographic

Streets Imagery

3 features in buffer.

PWS_ID	SYSTEM_NAME	AREA_CITY	RESPONSIBLE_OFFICIER
2400407	DCNR FRANCES SLOCUM STATE PARK	KINGSTON TWP	BRIAN TAYLOR, PARK MANAGE
2400407	DCNR FRANCES SLOCUM STATE PARK	KINGSTON TWP	BRIAN TAYLOR, PARK MANAGE
2400073	SUEZ WATER PA BROWN MANOR	KINGSTON TWP	JOHN HOLLENBACH, GEN MGR

Export all to CSV

Imagery: Source: Esri, Maxar, GeoEye, Earthstar Geographics, CNES/Airbus DS, USDA, USGS, AeroGRID, IGN, and the GIS User Community; ESRI Streets: Sources: Esri, HERE, Garmin, USGS, Intermap, INCREMENT P, NRCan, Esri Japan, METI, Esri China (Hong Kong), Esri Korea, Esri (Thailand), NGCC, (c) OpenStreetMap contributors, and the GIS User Community

REL-77

eMapPA

Legend Tasks Links

Buffer a Layer

Buffer Sensitive Layer (Data Only)

Buffer a
 Point Polyline Polygon

Enter buffer distance
 1.5 Miles

Layer to buffer
 Groundwater Wells

Create Buffer Clear

Extract Data

Locate

- Address
- County
- Latitude/Longitude
- Municipality
- Zip Code

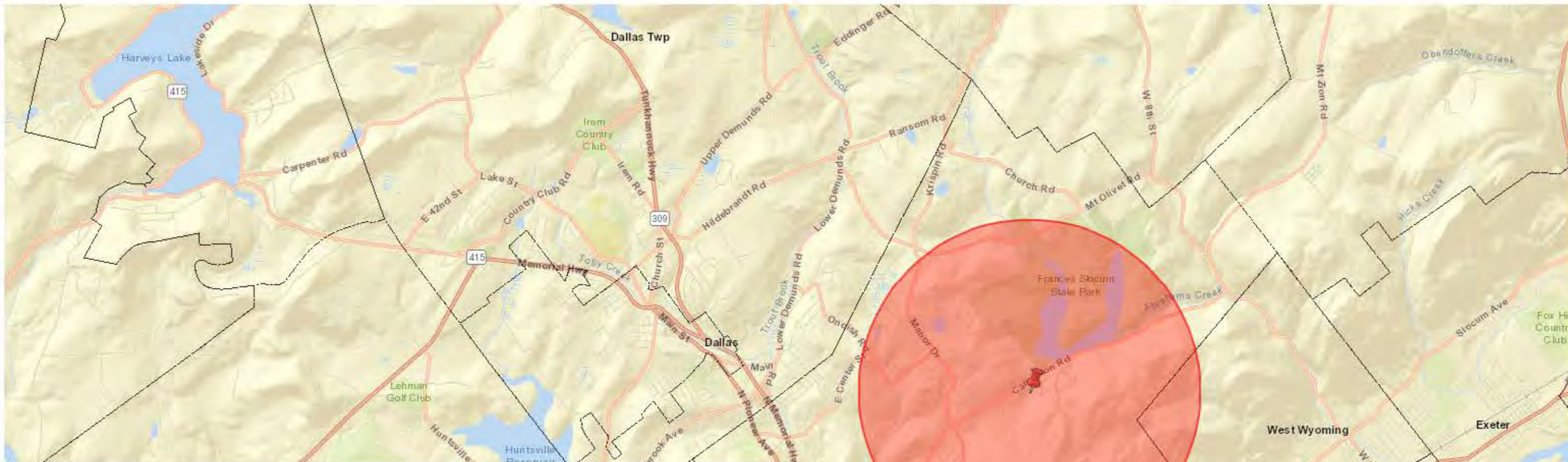
Measurement

Print

Map eFacts Query Advanced Query

ESRI Streets & Imagery Topographic National Geographic

Streets Imagery



25 features in buffer.

Export all to CSV

PWS_ID	SYSTEM_NAME	AREA_CITY	RESPONSIBLE_OFFICIER
2400855	HICKORY CORNERS	KINGSTON TWP.	MR NICK TSOLES
2400967	CHECKERBOARD INN	KINGSTON TWP	VICTOR SPACIANO
2400104	AQUA PA MIDWAY	KINGSTON TWP	DAVID HOOGSTAD
2400104	AQUA PA MIDWAY	KINGSTON TWP	DAVID HOOGSTAD
2400125	AQUA PA SUNRISE ESTATES	KINGSTON TWP	STEPHEN DRAUS
2400093	AQUA PA MEADOWCREST	KINGSTON TWP	DAVID QUINN

REL-78

Legend Tasks Links

Buffer a Layer

Buffer Sensitive Layer (Data Only)

Buffer a
 Point Polyline Polygon

Enter buffer distance
 1.5 Miles

Layer to buffer
 Groundwater Wells

Create Buffer Clear

Extract Data

Locate

- Address
- County
- Latitude/Longitude
- Municipality
- Zip Code

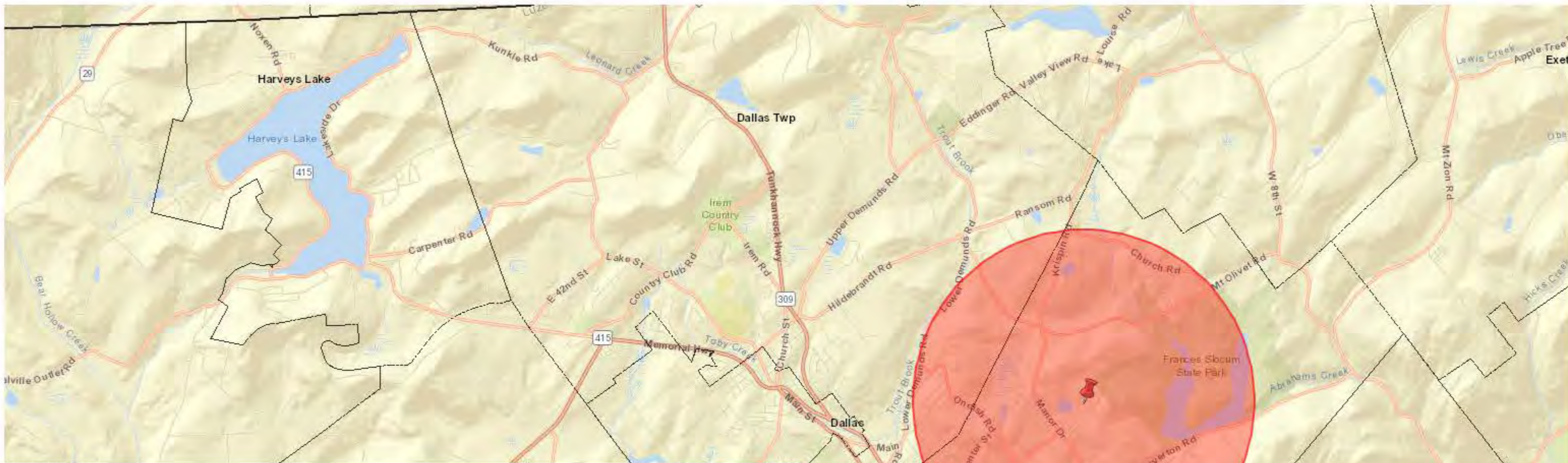
Measurement

Print

Map eFacts Query Advanced Query

ESRI Streets & Imagery Topographic National Geographic

Streets Imagery



29 features in buffer.

Export all to CSV

PWS_ID	SYSTEM_NAME	AREA_CITY	RESPONSIBLE_OFFICIER
2400078	SUEZ WATER PA DALLAS	DALLAS BORO	JOHN HOLLENBACH, GEN M
2400855	HICKORY CORNERS	KINGSTON TWP.	MR NICK TSOLES
2400967	CHECKERBOARD INN	KINGSTON TWP	VICTOR SPACIANO
2400104	AQUA PA MIDWAY	KINGSTON TWP	DAVID HOOGSTAD
2400104	AQUA PA MIDWAY	KINGSTON TWP	DAVID HOOGSTAD
2400125	AQUA PA SUNRISE ESTATES	KINGSTON TWP	STEPHEN DRAUS

REL-79-83

Legend Tasks Links

Buffer a Layer

Buffer Sensitive Layer (Data Only)

Buffer a
 Point Polyline Polygon

Enter buffer distance
 1.5 Miles

Layer to buffer
 Groundwater Wells

Create Buffer Clear

Extract Data

Locate

- Address
- County
- Latitude/Longitude
- Municipality
- Zip Code

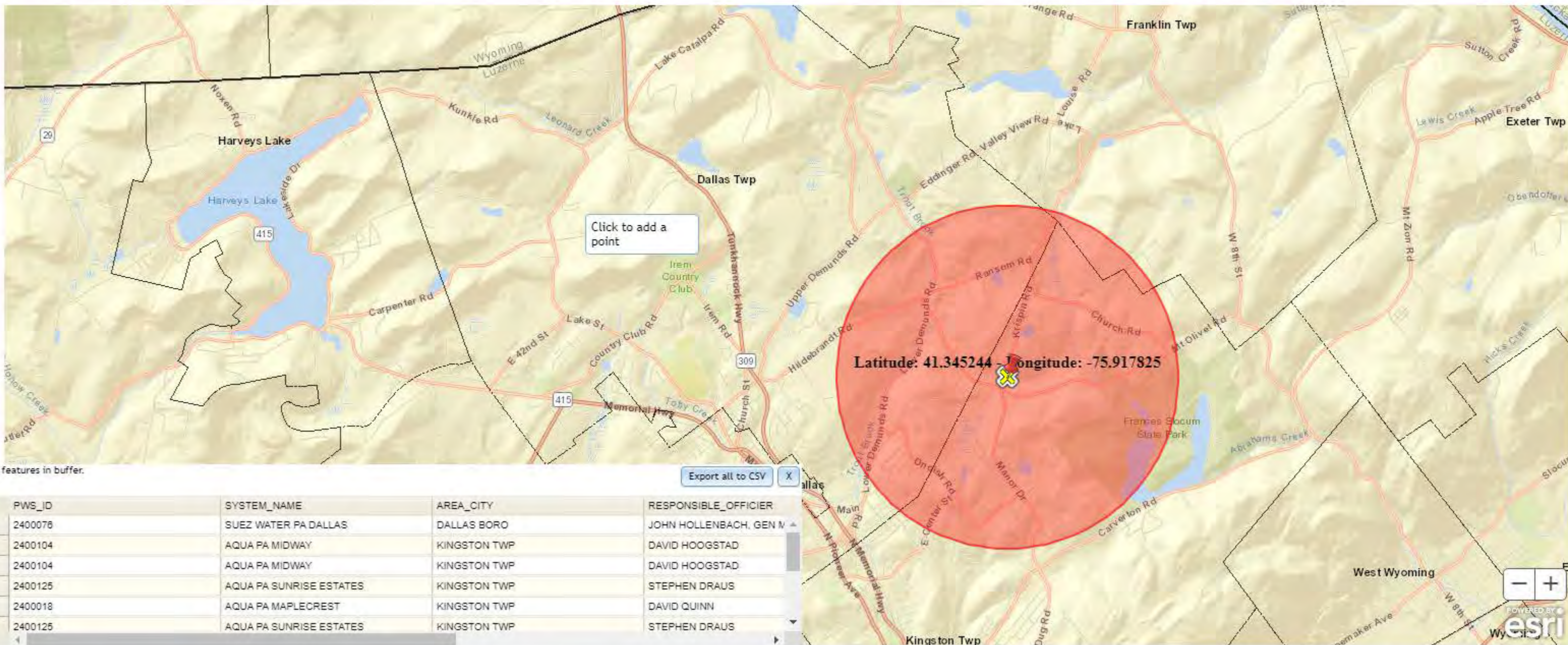
Measurement

Print

Map eFacts Query Advanced Query

ESRI Streets & Imagery Topographic National Geographic

Streets Imagery



12 features in buffer.

Export all to CSV

PWS_ID	SYSTEM_NAME	AREA_CITY	RESPONSIBLE_OFFICIER
2400076	SUEZ WATER PA DALLAS	DALLAS BORO	JOHN HOLLENBACH, GEN M
2400104	AQUA PA MIDWAY	KINGSTON TWP	DAVID HOOGSTAD
2400104	AQUA PA MIDWAY	KINGSTON TWP	DAVID HOOGSTAD
2400125	AQUA PA SUNRISE ESTATES	KINGSTON TWP	STEPHEN DRAUS
2400018	AQUA PA MAPLECREST	KINGSTON TWP	DAVID QUINN
2400125	AQUA PA SUNRISE ESTATES	KINGSTON TWP	STEPHEN DRAUS

**REL-84-86, REL-AR-23,
REL-AR-24**

Legend Tasks Links

Buffer a Layer

Buffer Sensitive Layer (Data Only)

Buffer a
 Point Polyline Polygon

Enter buffer distance
 1.5 Miles

Layer to buffer
 Groundwater Wells

Create Buffer Clear

Extract Data

Locate

Address

County

Latitude/Longitude

Municipality

Zip Code

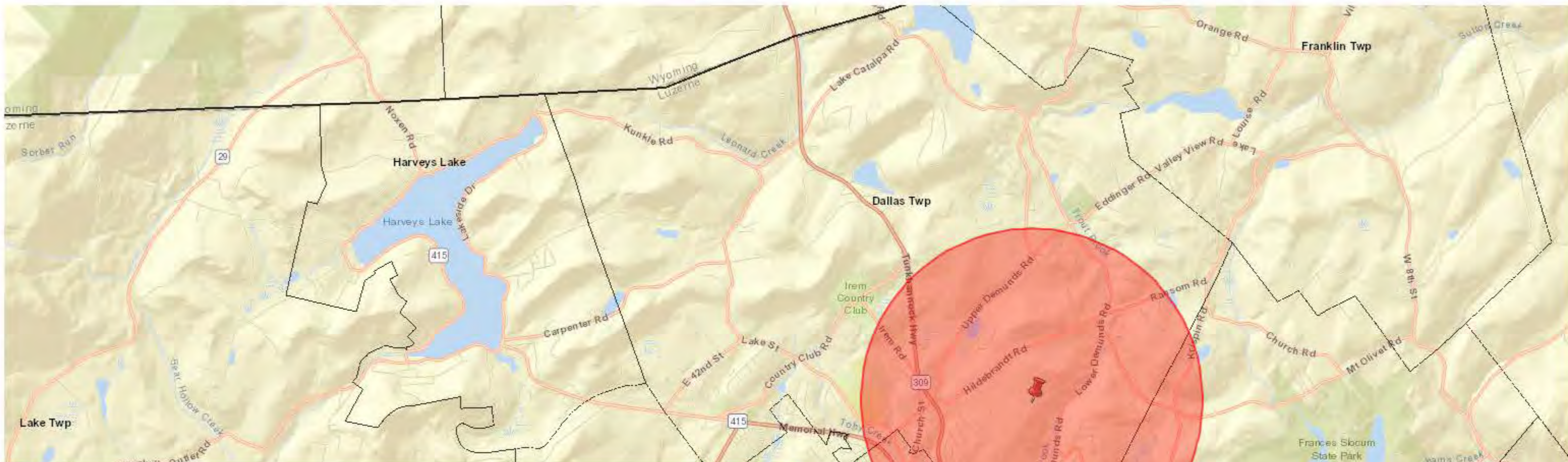
Measurement

Print

Map eFacts Query Advanced Query

ESRI Streets & Imagery Topographic National Geographic

Streets Imagery



49 features in buffer.

Export all to CSV X

PWS_ID	SYSTEM_NAME	AREA_CITY	RESPONSIBLE_OFFICIER
2400423	MISERICORDIA UNIVERSITY	DALLAS TWP	MARK VAN ETEN, FACILITIES
2400115	EEI MEADOWS COMPLEX	DALLAS TWP	LINDA KANARR, EXEC. DIR
2400368	DALLAS SCH DIST ADMIN BLDG	DALLAS TWP	MARK KRAYNACK
2400367	DALLAS SENIOR HIGH SCHOOL	DALLAS TWP	MARK KRAYNACK
2400110	COUNTRY CLUB APTS	DALLAS TWP	MS MALKI SILKES
2400082	OVERBROOK WATER COMPANY	DALLAS TWP	DREW FITCH

Crossings REL-1, REL-CS515

eMapPA

Legend Tasks Links

Buffer a Layer

Buffer Sensitive Layer (Data Only)

Buffer a
 Point Polyline Polygon

Enter buffer distance
1.5 Miles

Layer to buffer
Surface Water Intakes

Create Buffer Clear

Extract Data

Locate

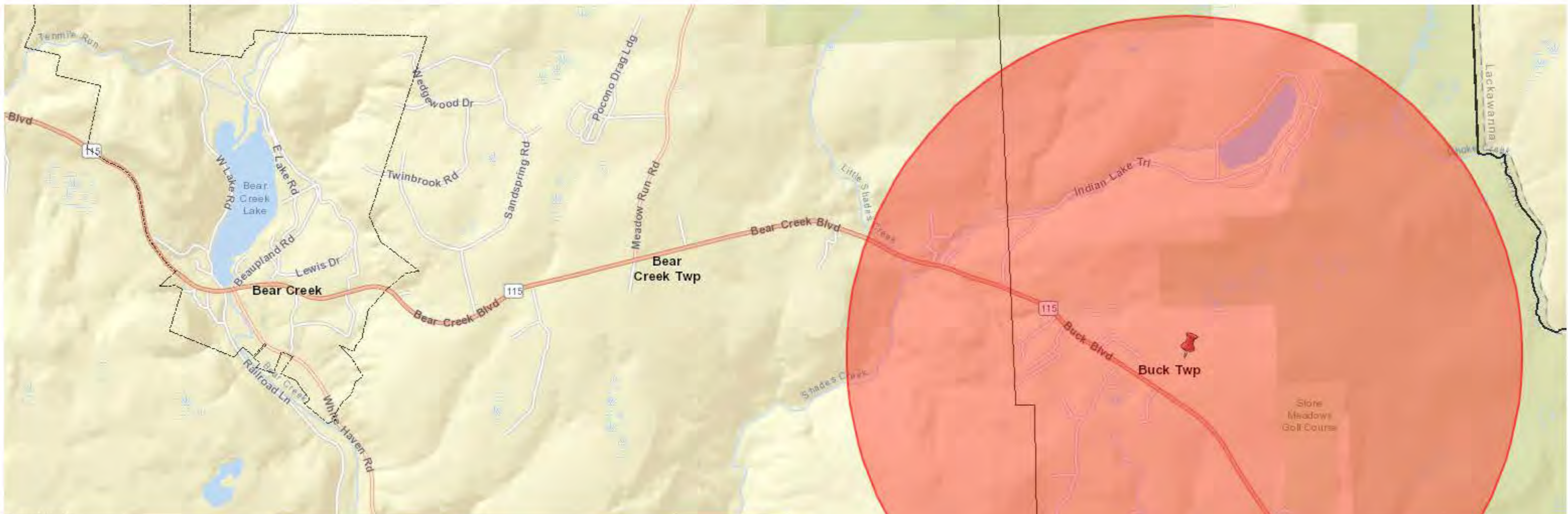
Measurement

Print

Map eFacts Query Advanced Query

ESRI Streets & Imagery Topographic National Geographic

Streets Imagery



0 features in buffer.

Export all to CSV X

PWS_ID	SYSTEM_NAME	AREA_CITY	RESPONSIBLE_OFFICER
--------	-------------	-----------	---------------------

Crossing REL-2, REL-AR-2


pennsylvania
 DEPARTMENT OF ENVIRONMENTAL PROTECTION
eMapPA

[Legend](#) [Tasks](#) [Links](#)

[Buffer a Layer](#)

▼ Buffer Sensitive Layer (Data Only)

Buffer a
 Point Polyline Polygon

Enter buffer distance
 Miles

Layer to buffer
 Surface Water Intakes

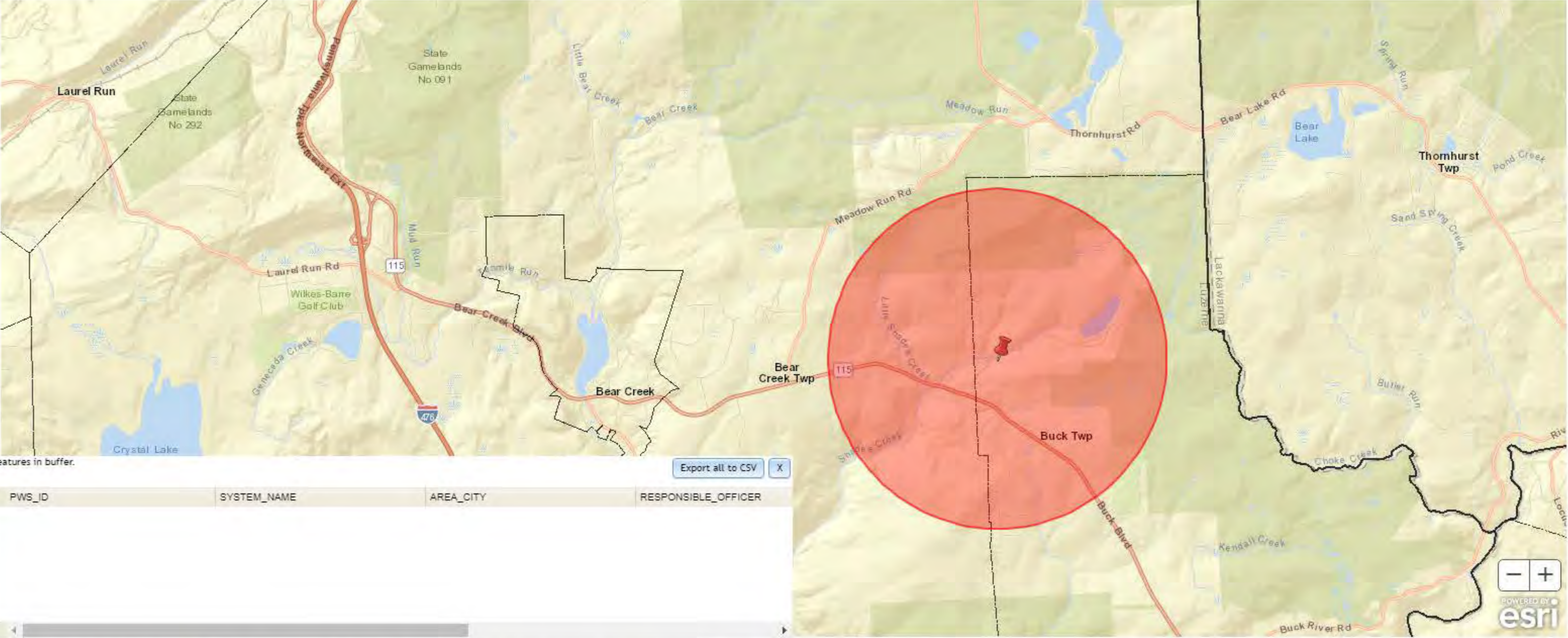
[Create Buffer](#) [Clear](#)

[▶ Extract Data](#)
[▶ Locate](#)
[▶ Measurement](#)
[▶ Print](#)

Map [eFacts Query](#) [Advanced Query](#)

ESRI Streets & Imagery Topographic National Geographic

Streets Imagery




0 features in buffer.

PWS_ID	SYSTEM_NAME	AREA_CITY	RESPONSIBLE_OFFICER

[Export all to CSV](#)

Crossing REL-3-5



eMapPA

Legend
Tasks
Links

► Buffer a Layer

▼ Buffer Sensitive Layer (Data Only)

Buffer a

Point
 Polyline
 Polygon

Enter buffer distance

Miles

Layer to buffer

Surface Water Intakes

► Extract Data

▼ Locate

► Measurement


► Print

Map
eFacts Query
Advanced Query

ESRI Streets & Imagery
 Topographic
 National Geographic

Streets

Imagery



Streets

Imagery

Streets

Imagery

Streets

Imagery

Streets

Imagery

Streets

Imagery

Streets

Imagery

Streets

Imagery

Streets

Imagery

Streets

Imagery

Streets

Imagery

Streets

Imagery

Streets

Imagery

Streets

Imagery

Streets

Imagery

Streets

Imagery

Streets

Imagery

Streets

Imagery

Streets

Imagery

Streets

Imagery

Streets

Imagery

Streets

Imagery

Streets

Imagery

Streets

Imagery

Streets

Imagery

Streets

Imagery

Streets

Imagery

Streets

Imagery

Streets

Imagery

Streets

Imagery

Streets

Imagery

Streets

Imagery

Streets

Imagery

Streets

Imagery

Streets

Imagery

Streets

Imagery

Streets

Imagery

Streets

Imagery

Streets

Imagery

Streets

Imagery

Streets

Imagery

Streets

Imagery

Streets

Imagery

Streets

Imagery

Streets

Imagery

Streets

Imagery

Streets

Imagery

Streets

Imagery

Streets

Imagery

Streets

Imagery

Streets

Imagery

Streets

Imagery

Streets

Imagery

Streets

Imagery

Streets

Imagery

Streets

Imagery

Streets

Imagery

Streets

Imagery

Streets

Imagery

Streets

Imagery

Streets

Imagery

Streets

Imagery

Streets

Imagery

Streets

Imagery

Streets

Imagery

Streets

Imagery

Streets

Imagery

Streets

Imagery

Streets

Imagery

Streets

Imagery

Streets

Imagery

Streets

Imagery

Streets

Imagery

Streets

Imagery

Streets

Imagery

Streets

Imagery

Streets

Imagery

Streets

Imagery

Streets

Imagery

Streets

Imagery

Streets

Imagery

Streets

Imagery

Streets

Imagery

Streets

Imagery

Streets

Imagery

Streets

Imagery

Streets

Imagery

Streets

Imagery

Streets

Imagery

Streets

Imagery

Streets

Imagery

Streets

Imagery

Streets

Imagery

Streets

Imagery

Streets

Imagery

Streets

Imagery

Streets

Imagery

Streets

Imagery

Streets

Imagery

Streets

Imagery

Streets

Imagery

Streets

Imagery

Streets

Imagery

Streets

Imagery

Streets

Imagery

Streets

Imagery

Streets

Imagery

Streets

Imagery

Streets

Imagery

Streets

Imagery

Streets

Imagery

Streets

Imagery

Streets

Imagery

Streets

Imagery

Streets

Imagery

Streets

Imagery

Streets

Imagery

Streets

Imagery

Streets

Imagery

Streets

Imagery

Streets

Imagery

Streets

Imagery

Streets

Imagery

Streets

Imagery

Streets

Imagery

Streets

Imagery

Crossing REL-6

eMapPA

Legend Tasks Links

Buffer a Layer

Buffer Sensitive Layer (Data Only)

Buffer a
 Point Polyline Polygon

Enter buffer distance
1.5 Miles

Layer to buffer
Surface Water Intakes

Create Buffer Clear

Extract Data

Locate

- Address
- County
- Latitude/Longitude
- Municipality
- Zip Code

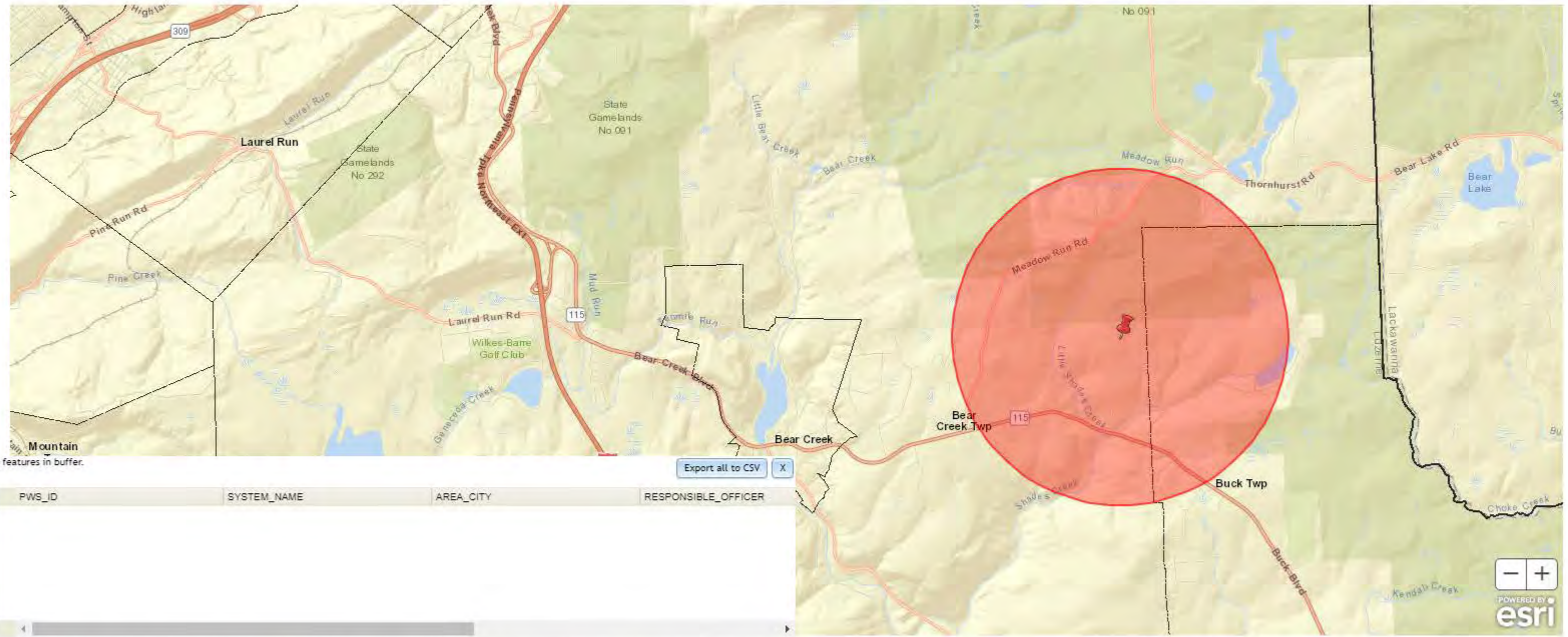
Measurement

Print

Map eFacts Query Advanced Query

ESRI Streets & Imagery Topographic National Geographic

Streets Imagery



Export all to CSV X

Crossing REL-7-10



eMapPA

Legend Tasks Links

Buffer a Layer

Buffer Sensitive Layer (Data Only)

Buffer a
 Point Polyline Polygon

Enter buffer distance
1.5 Miles

Layer to buffer
Surface Water Intakes

Create Buffer Clear

Extract Data

Locate

- Address
- County
- Latitude/Longitude
- Municipality
- Zip Code

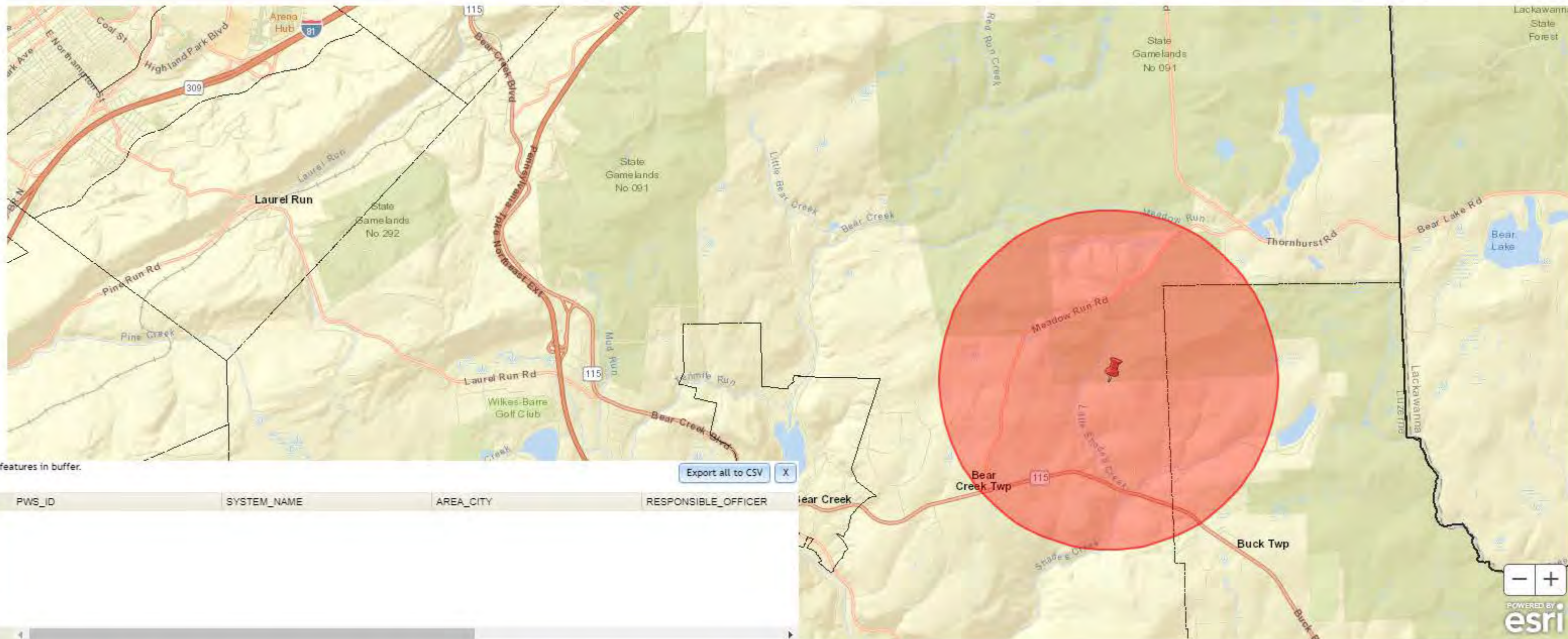
Measurement

Print

Map eFacts Query Advanced Query

ESRI Streets & Imagery Topographic National Geographic

Streets Imagery



Export all to CSV

Crossing REL-11-13


pennsylvania
 DEPARTMENT OF ENVIRONMENTAL PROTECTION
eMapPA

[Legend](#) [Tasks](#) [Links](#)

[Buffer a Layer](#)

▼ Buffer Sensitive Layer (Data Only)

Buffer a
 Point Polyline Polygon

Enter buffer distance
 Miles

Layer to buffer

[Extract Data](#)

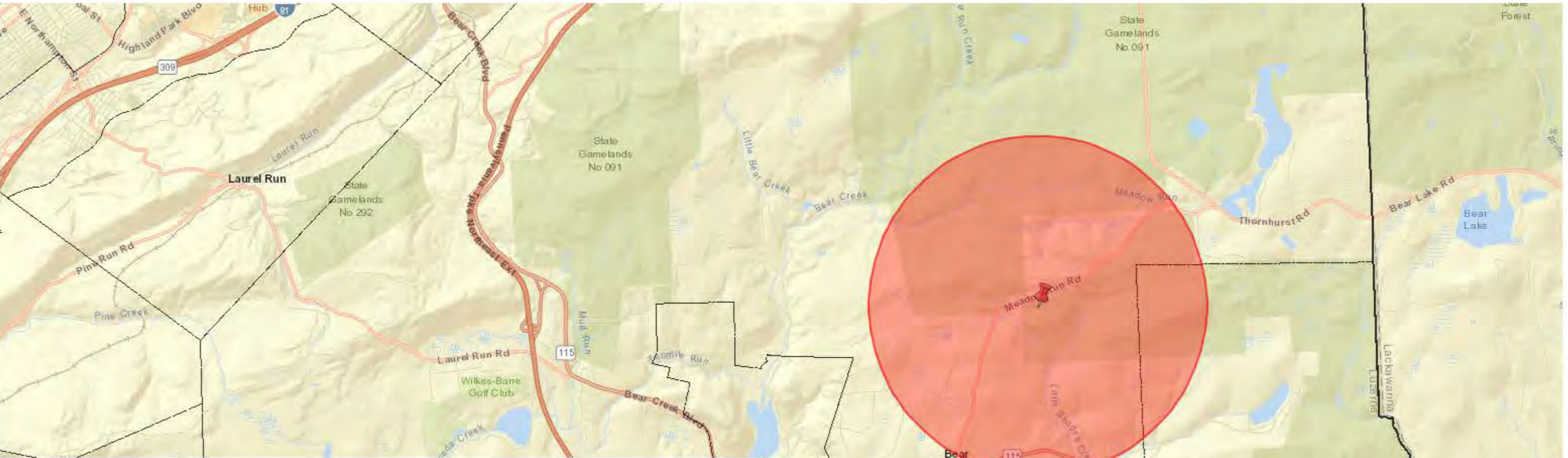
▼ Locate

[Measurement](#)

[Print](#)


Map [eFacts Query](#) [Advanced Query](#)

ESRI Streets & Imagery Topographic National Geographic



0 features in buffer.

PWS_ID	SYSTEM_NAME	AREA_CITY	RESPONSIBLE_OFFICER



Crossing REL-14-17



eMapPA

Legend Tasks Links

Buffer a Layer

Buffer Sensitive Layer (Data Only)

Buffer a
 Point Polyline Polygon

Enter buffer distance
1.5 Miles

Layer to buffer
Surface Water Intakes

Create Buffer Clear

Extract Data

Locate

- Address
- County
- Latitude/Longitude
- Municipality
- Zip Code

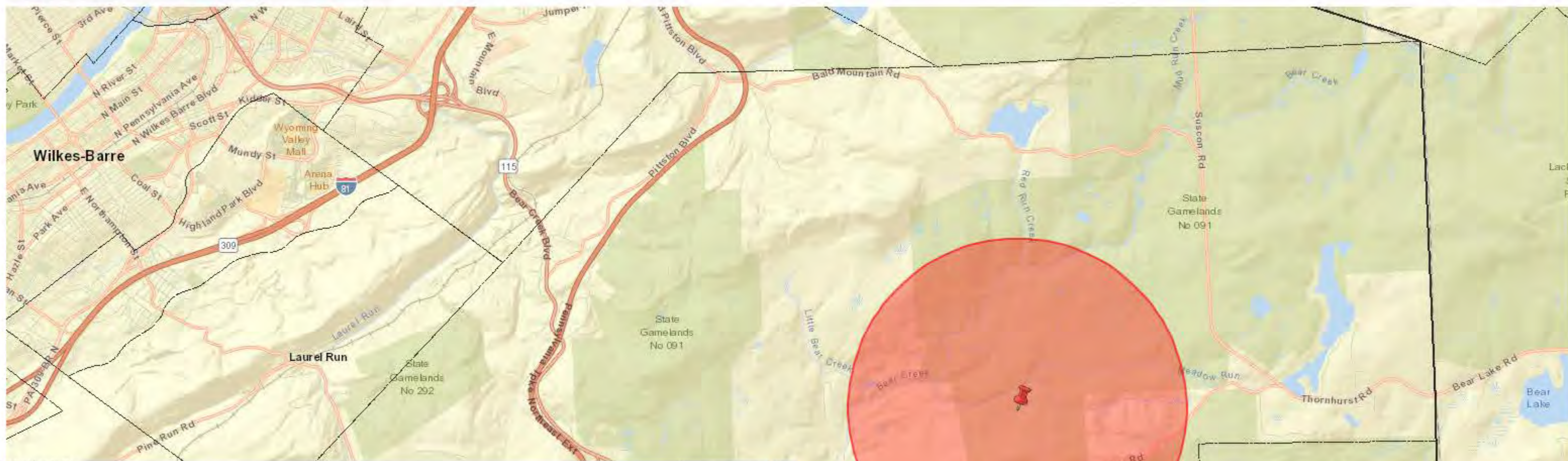
Measurement

Print

Map eFacts Query Advanced Query

ESRI Streets & Imagery Topographic National Geographic

Streets Imagery



0 features in buffer.

Export all to CSV X

PWS_ID	SYSTEM_NAME	AREA_CITY	RESPONSIBLE_OFFICER
--------	-------------	-----------	---------------------

Crossing REL-18-19

Legend Tasks Links

Buffer a Layer

Buffer Sensitive Layer (Data Only)

Buffer a
 Point Polyline Polygon

Enter buffer distance
1.5 Miles

Layer to buffer
Surface Water Intakes

Create Buffer Clear

Extract Data

Locate

- Address
- County
- Latitude/Longitude
- Municipality
- Zip Code

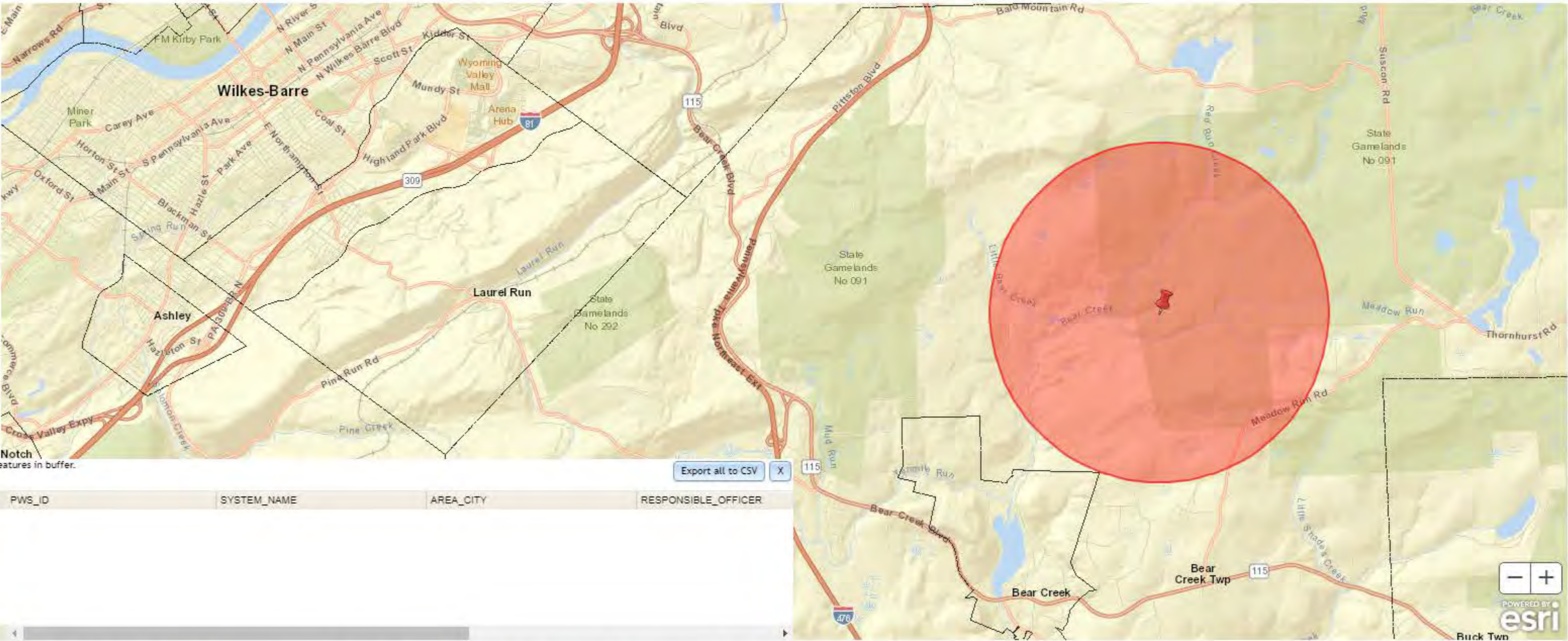
Measurement

Print

Map eFacts Query Advanced Query

ESRI Streets & Imagery Topographic National Geographic

Streets Imagery



Export all to CSV X

Crossing REL-20-23, RELAR-3


pennsylvania
 DEPARTMENT OF ENVIRONMENTAL PROTECTION
eMapPA

[Legend](#) [Tasks](#) [Links](#)

[Buffer a Layer](#)

▼ Buffer Sensitive Layer (Data Only)

Buffer a
 Point Polyline Polygon

Enter buffer distance
 Miles

Layer to buffer
 Surface Water Intakes

[Create Buffer](#) [Clear](#)

[Extract Data](#)

▼ Locate

[Address](#)
[County](#)
[Latitude/Longitude](#)
[Municipality](#)
[Zip Code](#)

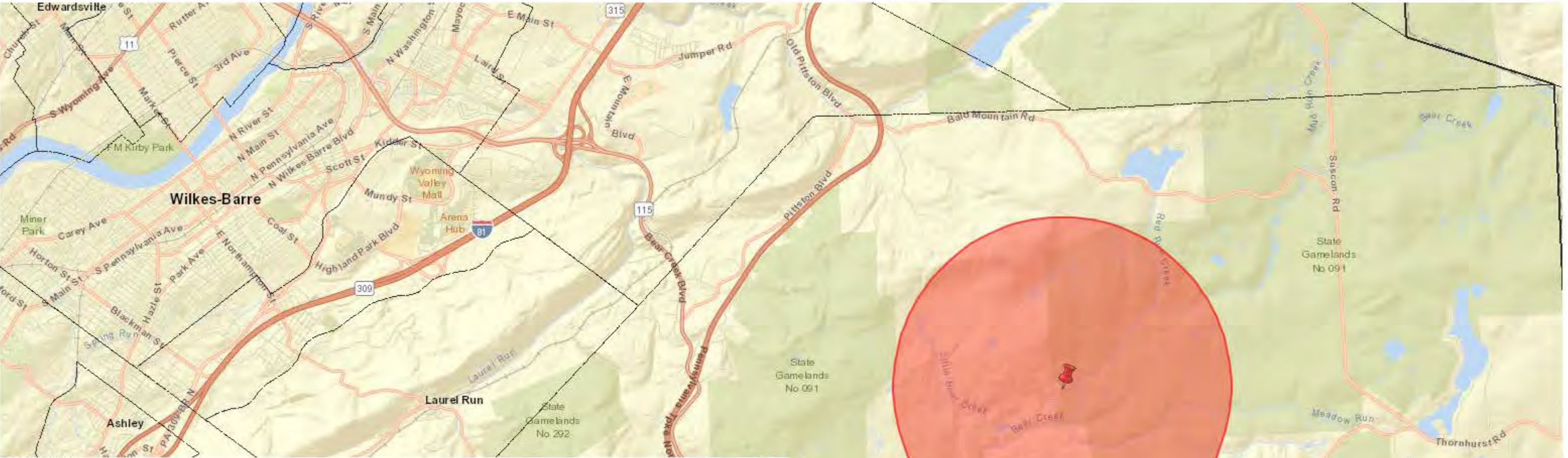
[Measurement](#)

[Print](#)

Map [eFacts Query](#) [Advanced Query](#)


ESRI Streets & Imagery Topographic National Geographic

Streets Imagery



0 features in buffer. [Export all to CSV](#)

PWS_ID	SYSTEM_NAME	AREA_CITY	RESPONSIBLE_OFFICER



Crossing REL-24-27



eMapPA

Legend Tasks Links

Buffer a Layer

Buffer Sensitive Layer (Data Only)

Buffer a Point Polyline Polygon

Enter buffer distance 1.5 Miles

Layer to buffer Surface Water Intakes

Create Buffer Clear

Extract Data

Locate

- Address
- County
- Latitude/Longitude
- Municipality
- Zip Code

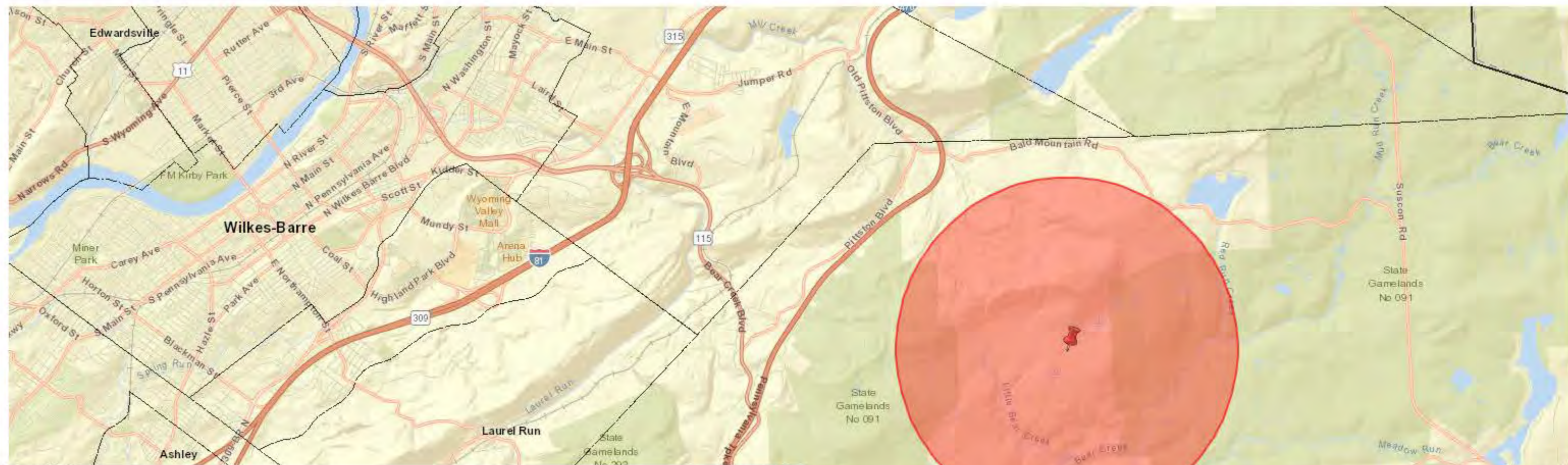
Measurement

Print

Map eFacts Query Advanced Query

ESRI Streets & Imagery Topographic National Geographic

Streets Imagery



0 features in buffer.

Export all to CSV

PWS_ID	SYSTEM_NAME	AREA_CITY	RESPONSIBLE_OFFICER

REL-28-29


pennsylvania
 DEPARTMENT OF ENVIRONMENTAL PROTECTION
eMapPA

[Legend](#) [Tasks](#) [Links](#)

[Buffer a Layer](#)

▼ Buffer Sensitive Layer (Data Only)

Buffer a
 Point Polyline Polygon

Enter buffer distance
 Miles

Layer to buffer
 Surface Water Intakes

[Create Buffer](#) [Clear](#)

[Extract Data](#)

▼ Locate

[Address](#)
[County](#)
[Latitude/Longitude](#)
[Municipality](#)
[Zip Code](#)

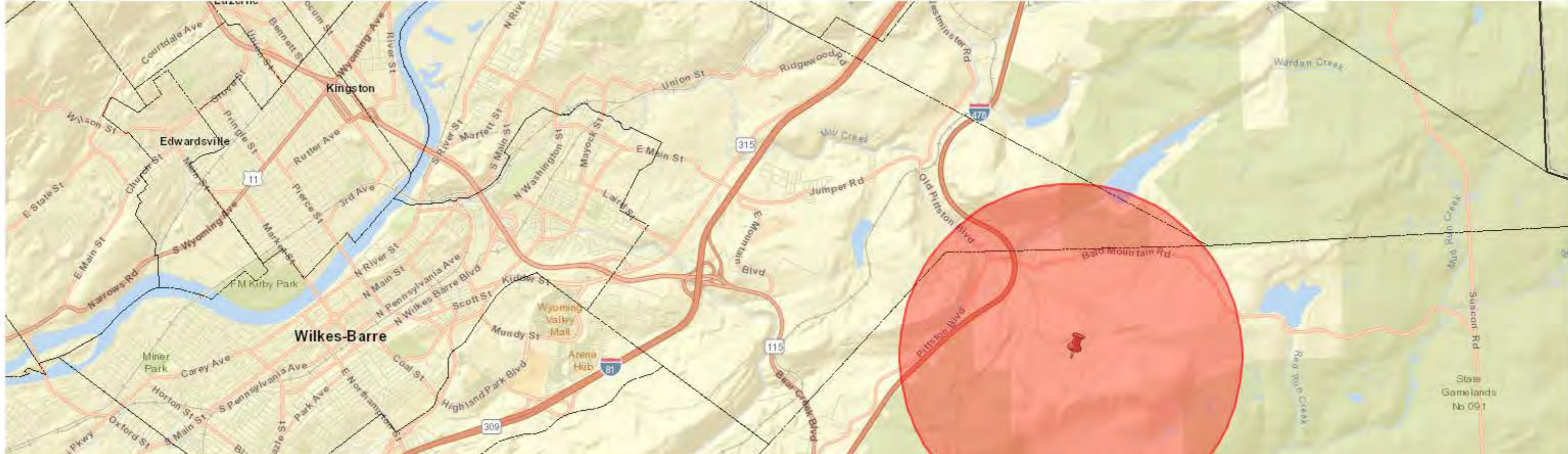
[Measurement](#)

[Print](#)

Map [eFacts Query](#) [Advanced Query](#)


ESRI Streets & Imagery Topographic National Geographic

Streets Imagery



5 features in buffer. [Export all to CSV](#)

PWS_ID	SYSTEM_NAME	AREA_CITY	RESPONSIBLE_OFFICER
2409004	PG&W GARDNER-MILL CREEK	JENKINS TWP	MARK CROSS
2409011	PAW WATRES	PLAINS TWP	JENNIFER MILAKEVE
2409006	MILL CREEK	MILL CR P G & W	PAUL HENDERSON
2409007	P G W MUNDY'S GLEN	WILKES-BARRE	
2409111	PA GAS & WATER COMPANY	WILKESBARE AREA	



REL-30


pennsylvania
 DEPARTMENT OF ENVIRONMENTAL PROTECTION
eMapPA

Legend Tasks Links

▶ Buffer a Layer

▼ Buffer Sensitive Layer (Data Only)

Buffer a
 Point Polyline Polygon

Enter buffer distance
 Miles

Layer to buffer
 Surface Water Intakes

Create Buffer Clear

▶ Extract Data

▼ Locate

Address
County
Latitude/Longitude
Municipality
Zip Code

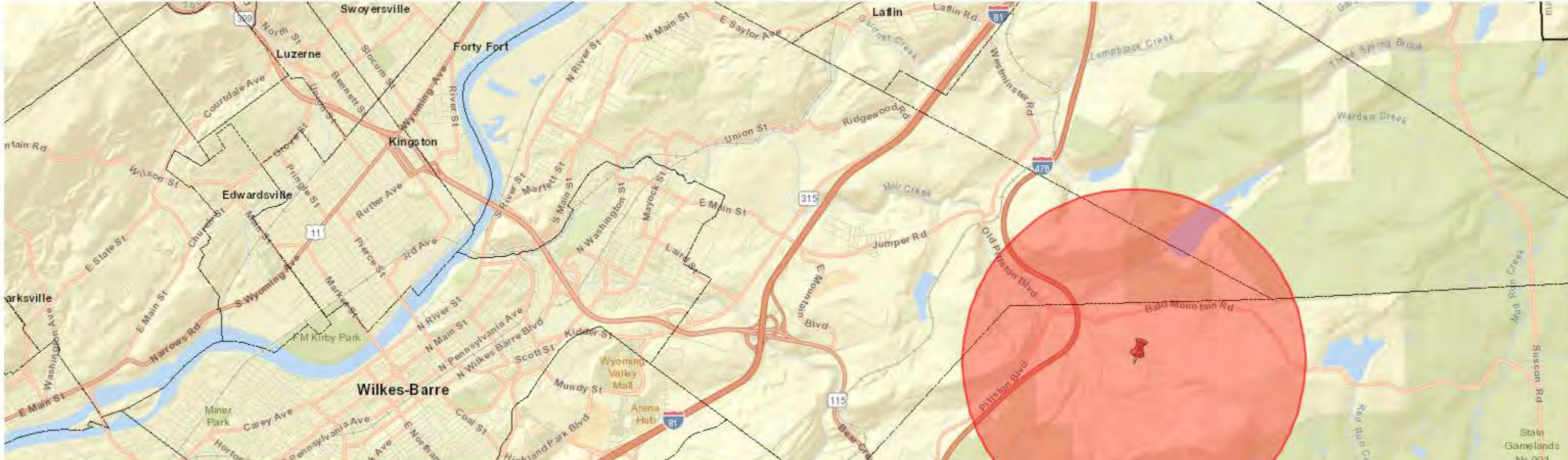
▶ Measurement

▶ Print

Map eFacts Query Advanced Query

ESRI Streets & Imagery Topographic National Geographic

Streets Imagery



6 features in buffer.

PWS_ID	SYSTEM_NAME	AREA_CITY	RESPONSIBLE_OFFICER
2409004	PG&W GARDNER-MILL CREEK	JENKINS TWP	MARK CROSS
2409011	PAW WATRES	PLAINS TWP	JENNIFER MILAKEVE
2409006	MILL CREEK	MILL CR P G & W	PAUL HENDERSON
2409111	PA GAS & WATER COMPANY	WILKESBARE AREA	
2409007	P G W MUNDYS GLEN	WILKES-BARRE	
2409111	PA GAS & WATER COMPANY	WILKESBARE AREA	

Export all to CSV

REL-31-36, REL-AR-5, REL-AR-4 STAGING

eMapPA

Legend Tasks Links

Buffer a Layer

Buffer Sensitive Layer (Data Only)

Buffer a
 Point
 Polyline
 Polygon

Enter buffer distance
 1.5 Miles

Layer to buffer
 Surface Water Intakes

Create Buffer Clear

Extract Data

Locate

- Address
- County
- Latitude/Longitude
- Municipality
- Zip Code

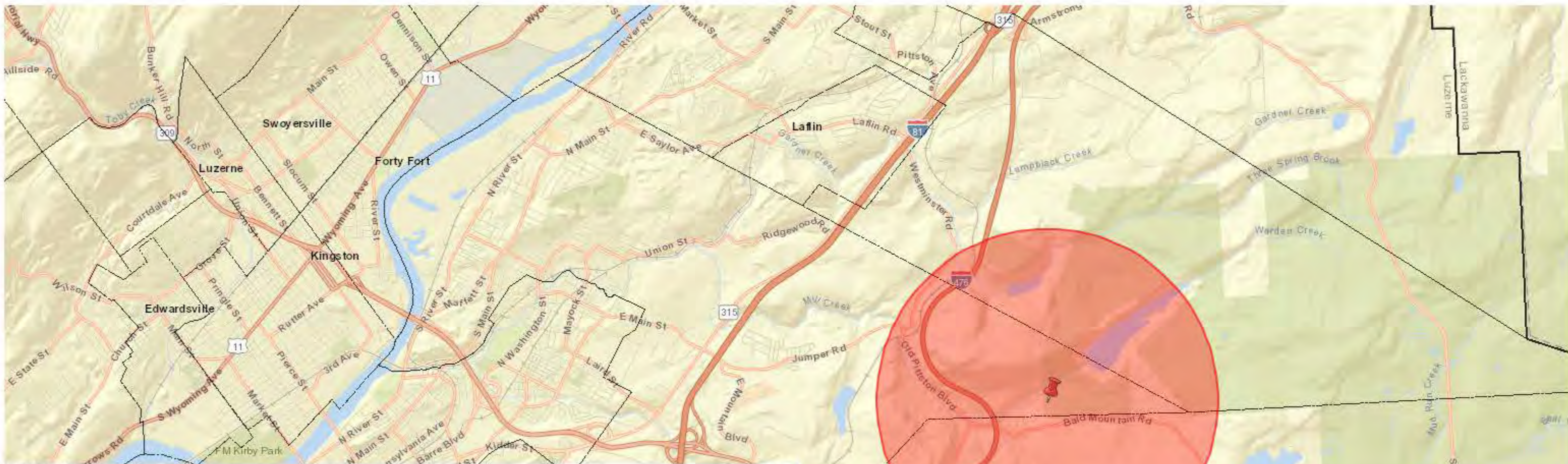
Measurement

Print

Map eFacts Query Advanced Query

ESRI Streets & Imagery Topographic National Geographic

Streets Imagery



9 features in buffer.

Export all to CSV

PWS_ID	SYSTEM_NAME	AREA_CITY	RESPONSIBLE_OFFICER
2409004	PG&W GARDNER-MILL CREEK	JENKINS TWP	MARK CROSS
2409011	PAW WATRES	PLAINS TWP	JENNIFER MILAKEVE
2409011	PAW WATRES	PLAINS TWP	JENNIFER MILAKEVE
2409004	PG&W GARDNER-MILL CREEK	JENKINS TWP	MARK CROSS
2409111	PA GAS & WATER COMPANY	WILKESBARE AREA	
2409006	MILL CREEK	MILL CR P G & W	PAUL HENDERSON

Crossing REL-37

Legend Tasks Links

Buffer a Layer

Buffer Sensitive Layer (Data Only)

Buffer a
 Point Polyline Polygon

Enter buffer distance
 1.5 Miles

Layer to buffer
 Surface Water Intakes

Create Buffer Clear

Extract Data

Locate

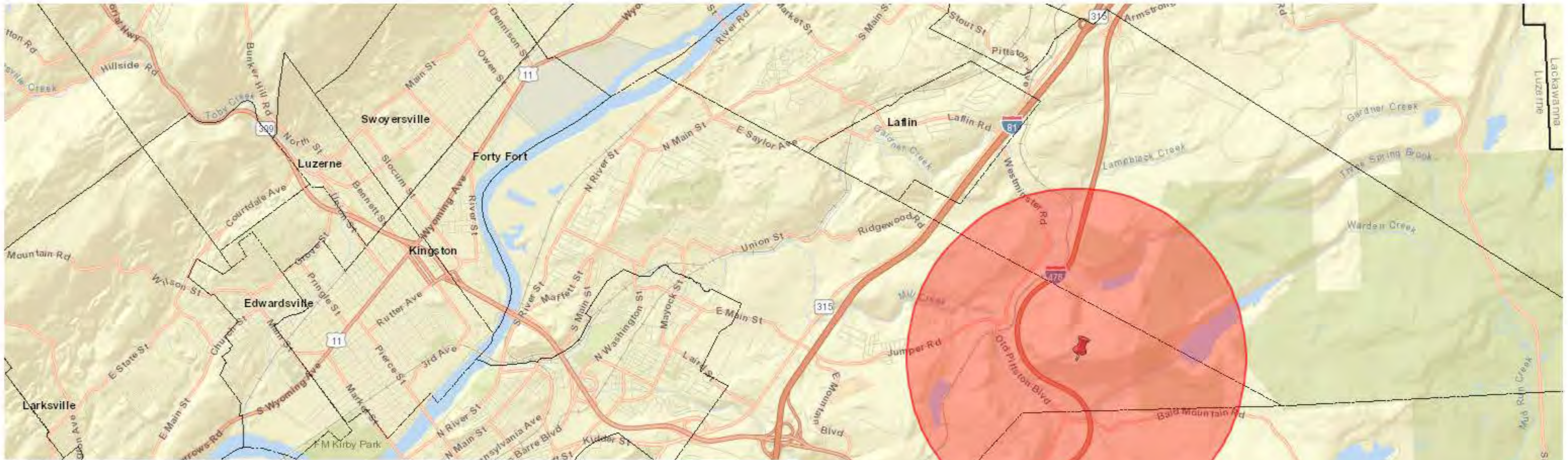
Measurement

Print

Map eFacts Query Advanced Query

ESRI Streets & Imagery Topographic National Geographic

Streets Imagery



10 features in buffer.

Export all to CSV X

PWS_ID	SYSTEM_NAME	AREA_CITY	RESPONSIBLE_OFFICER
2409004	PG&W GARDNER-MILL CREEK	JENKINS TWP	MARK CROSS
2400089	PA GAS AND WATER CO-CENTRAL DI		
2409011	PAW WATRES	PLAINS TWP	JENNIFER MILAKEVE
2409011	PAW WATRES	PLAINS TWP	JENNIFER MILAKEVE
2409004	PG&W GARDNER-MILL CREEK	JENKINS TWP	MARK CROSS
2409111	PA GAS & WATER COMPANY	WILKESBARE AREA	

REL--38, REL-AR-6-7

pennsylvania
DEPARTMENT OF ENVIRONMENTAL PROTECTION

eMapPA

Legend Tasks Links

Buffer a Layer

▼ Buffer Sensitive Layer (Data Only)

Buffer a
 Point Polyline Polygon

Enter buffer distance
 Miles

Layer to buffer
 Surface Water Intakes

Create Buffer Clear

▶ Extract Data

▼ Locate

Address
 County
 Latitude/Longitude
 Municipality
 Zip Code

▶ Measurement

▶ Print

Map eFacts Query Advanced Query

ESRI Streets & Imagery Topographic National Geographic

Streets Imagery

6 features in buffer.

PWS_ID	SYSTEM_NAME	AREA_CITY	RESPONSIBLE_OFFICER
2409004	PG&W GARDNER-MILL CREEK	JENKINS TWP	MARK CROSS
2400069	PA GAS AND WATER CO-CENTRAL DI		
2409011	PAW WATRES	PLAINS TWP	JENNIFER MILAKEVE
2409004	PG&W GARDNER-MILL CREEK	JENKINS TWP	MARK CROSS
2409111	PA GAS & WATER COMPANY	WILKESBARE AREA	
2409006	MILL CREEK	MILL CR P G & W	PAUL HENDERSON

Export all to CSV

POWERED BY esri

REL-39-40

Legend Tasks Links

Buffer a Layer

Buffer Sensitive Layer (Data Only)

Buffer a
 Point
 Polyline
 Polygon

Enter buffer distance
 1.5 Miles

Layer to buffer
 Surface Water Intakes

Create Buffer Clear

Extract Data

Locate

- Address
- County
- Latitude/Longitude
- Municipality
- Zip Code

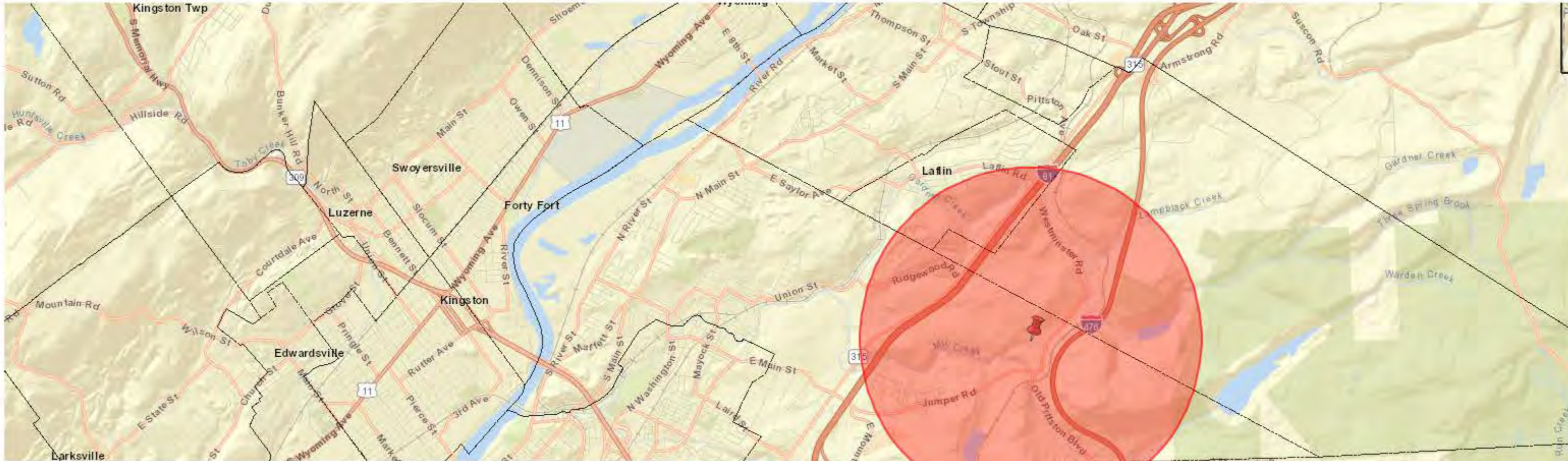
Measurement

Print

Map eFacts Query Advanced Query

ESRI Streets & Imagery
 Topographic
 National Geographic

Streets
 Imagery



6 features in buffer.

Export all to CSV

PWS_ID	SYSTEM_NAME	AREA_CITY	RESPONSIBLE_OFFICER
2409004	PG&W GARDNER-MILL CREEK	JENKINS TWP	MARK CROSS
2400089	PA GAS AND WATER CO-CENTRAL DI		
2409011	PAW WATRES	PLAINS TWP	JENNIFER MILAKEVE
2409004	PG&W GARDNER-MILL CREEK	JENKINS TWP	MARK CROSS
2409111	PA GAS & WATER COMPANY	WILKESBARE AREA	
2409008	MILL CREEK	MILL CR P G & W	PAUL HENDERSON

REL-41

Legend Tasks Links

Buffer a Layer

Buffer Sensitive Layer (Data Only)

Buffer a
 Point Polyline Polygon

Enter buffer distance
 1.5 Miles

Layer to buffer
 Surface Water Intakes

Create Buffer Clear

Extract Data

Locate

- Address
- County
- Latitude/Longitude
- Municipality
- Zip Code

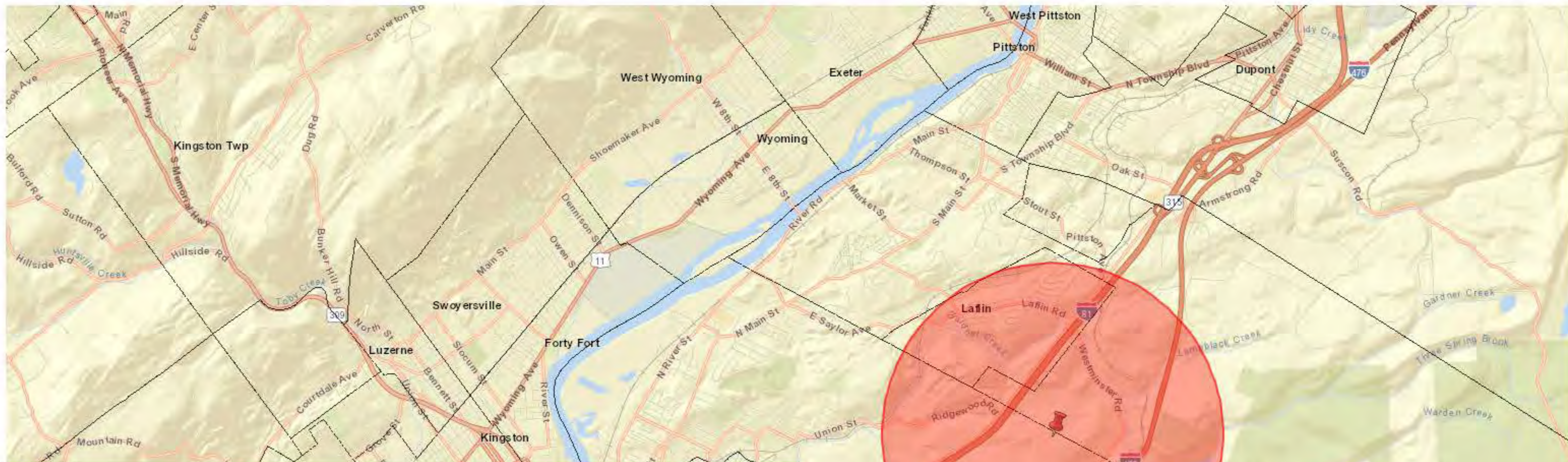
Measurement

Print

Map eFacts Query Advanced Query

ESRI Streets & Imagery Topographic National Geographic

Streets Imagery



4 features in buffer:

Export all to CSV X

PWS_ID	SYSTEM_NAME	AREA_CITY	RESPONSIBLE_OFFICER
2409004	PG&W GARDNER-MILL CREEK	JENKINS TWP	MARK CROSS
2400069	PA GAS AND WATER CO-CENTRAL DI		
2409011	PAW WATRES	PLAINS TWP	JENNIFER MILAKEVE
2409111	PA GAS & WATER COMPANY	WILKESBARE AREA	

REL-42-45, REL-AR-8

eMapPA

Legend Tasks Links

Buffer a Layer

Buffer Sensitive Layer (Data Only)

Buffer a
 Point Polyline Polygon

Enter buffer distance
 1.5 Miles

Layer to buffer
 Surface Water Intakes

Create Buffer Clear

Extract Data

Locate

- Address
- County
- Latitude/Longitude
- Municipality
- Zip Code

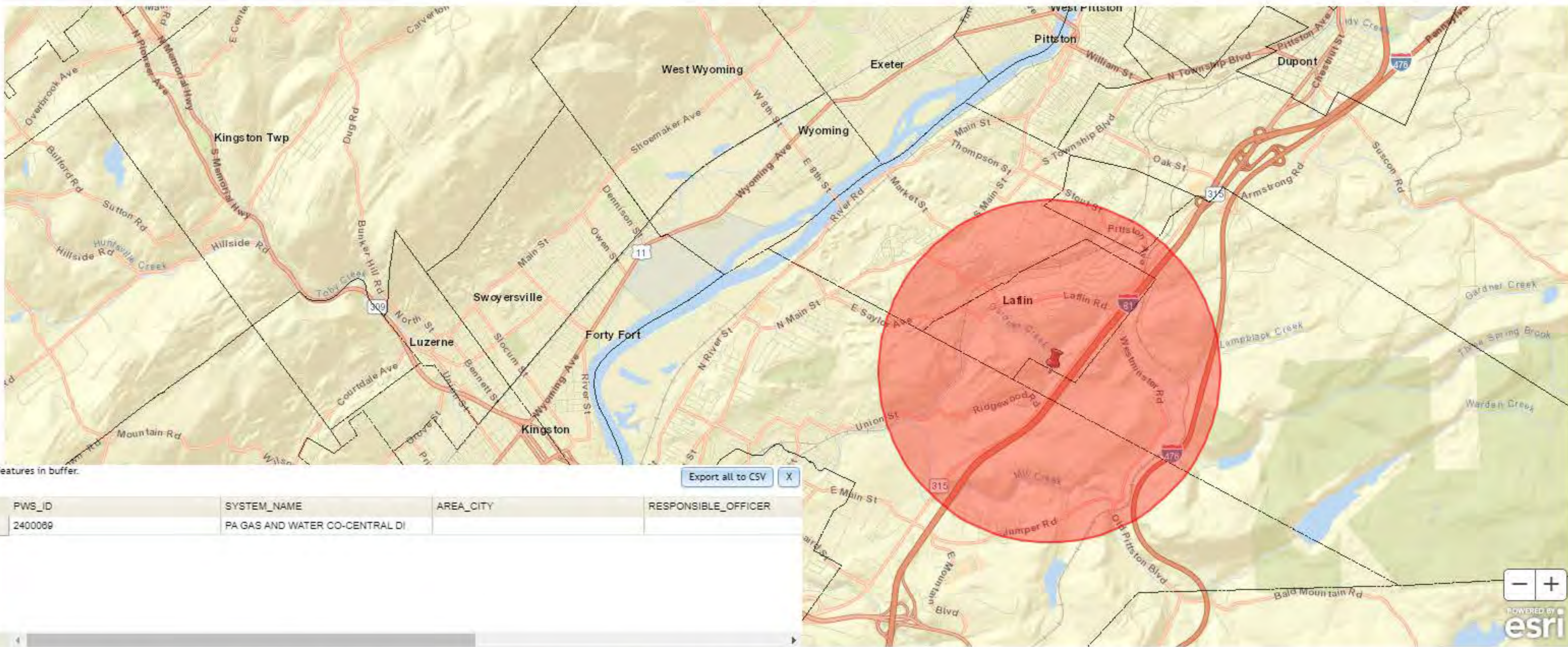
Measurement

Print

Map eFacts Query Advanced Query

ESRI Streets & Imagery Topographic National Geographic

Streets Imagery



REL-46-50

pennsylvania
DEPARTMENT OF ENVIRONMENTAL PROTECTION

eMapPA

Legend Tasks Links

Buffer a Layer

▼ Buffer Sensitive Layer (Data Only)

Buffer a
 Point Polyline Polygon

Enter buffer distance
 Miles

Layer to buffer
 Surface Water Intakes

Create Buffer Clear

▶ Extract Data

▼ Locate

Address
 County
 Latitude/Longitude
 Municipality
 Zip Code

▶ Measurement

▶ Print

Map eFacts Query Advanced Query

ESRI Streets & Imagery Topographic National Geographic

Streets Imagery

1 features in buffer.

PWS_ID	SYSTEM_NAME	AREA_CITY	RESPONSIBLE_OFFICER
2400069	PA GAS AND WATER CO-CENTRAL DI		

Export all to CSV

Imagery: Source: Esri, Maxar, GeoEye, Earthstar Geographics, CNES/Airbus DS, USDA, USGS, AeroGRID, IGN, and the GIS User Community; ESRI Streets: Sources: Esri, HERE, Garmin, USGS, Intermap, INCREMENT P, NRCan, Esri Japan, METI, Esri China (Hong Kong), Esri Korea, Esri (Thailand), NGCC, (c) OpenStreetMap contributors, and the GIS User Community

REL-51-53

pennsylvania
DEPARTMENT OF ENVIRONMENTAL PROTECTION

eMapPA

Legend Tasks Links

Buffer a Layer

▼ Buffer Sensitive Layer (Data Only)

Buffer a
 Point Polyline Polygon

Enter buffer distance
1.5 Miles

Layer to buffer
Surface Water Intakes

Create Buffer Clear

Extract Data

▼ Locate

Address
County
Latitude/Longitude
Municipality
Zip Code

Measurement

Print

Map eFacts Query Advanced Query

ESRI Streets & Imagery Topographic National Geographic

Streets Imagery

0 features in buffer.

Export all to CSV X

PWS_ID	SYSTEM_NAME	AREA_CITY	RESPONSIBLE_OFFICER
--------	-------------	-----------	---------------------

Imagery: Source: Esri, Maxar, GeoEye, Earthstar Geographics, CNES/Airbus DS, USDA, USGS, AeroGRID, IGN, and the GIS User Community; ESRI Streets: Sources: Esri, HERE, Garmin, USGS, Intermap, INCREMENT P, NRCan, Esri Japan, METI, Esri China (Hong Kong), Esri Korea, Esri (Thailand), NGCC, (c) OpenStreetMap contributors, and the GIS User Community

REL-54

Legend Tasks Links

Buffer a Layer

Buffer Sensitive Layer (Data Only)

Buffer a
 Point Polyline Polygon

Enter buffer distance
 1.5 Miles

Layer to buffer
 Surface Water Intakes

Create Buffer Clear

Extract Data

Locate

- Address
- County
- Latitude/Longitude
- Municipality
- Zip Code

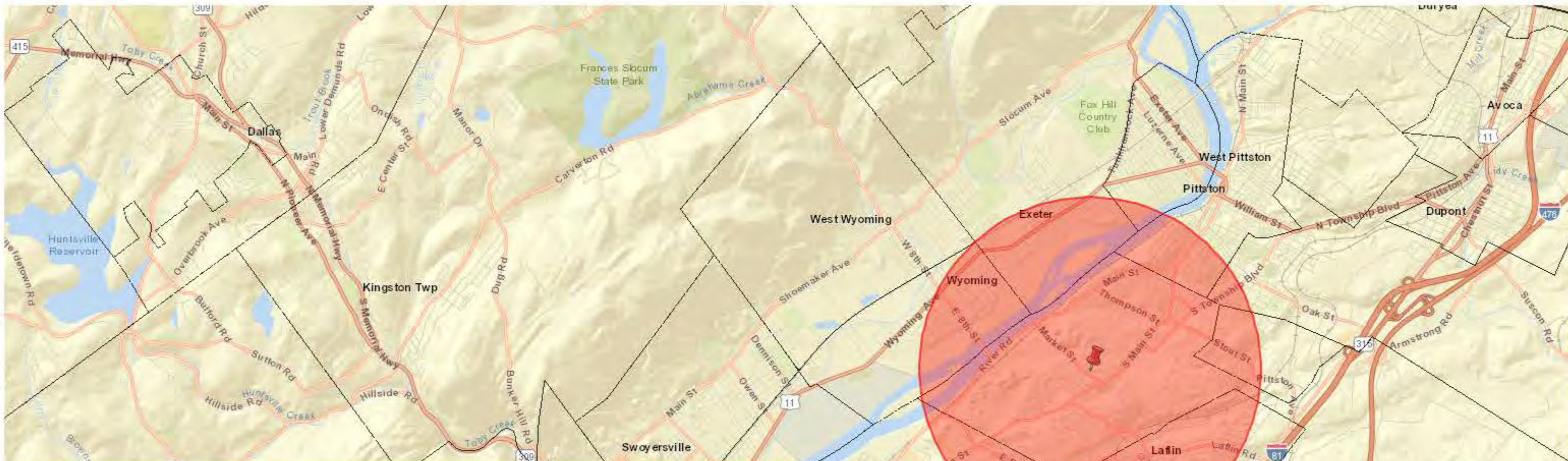
Measurement

Print

Map eFacts Query Advanced Query

ESRI Streets & Imagery Topographic National Geographic

Streets Imagery



0 features in buffer.

Export all to CSV X

PWS_ID	SYSTEM_NAME	AREA_CITY	RESPONSIBLE_OFFICER
--------	-------------	-----------	---------------------

REL-55

Legend Tasks Links

Buffer a Layer

Buffer Sensitive Layer (Data Only)

Buffer a
 Point Polyline Polygon

Enter buffer distance
 1.5 Miles

Layer to buffer
 Surface Water Intakes

Create Buffer Clear

Extract Data

Locate

- Address
- County
- Latitude/Longitude
- Municipality
- Zip Code

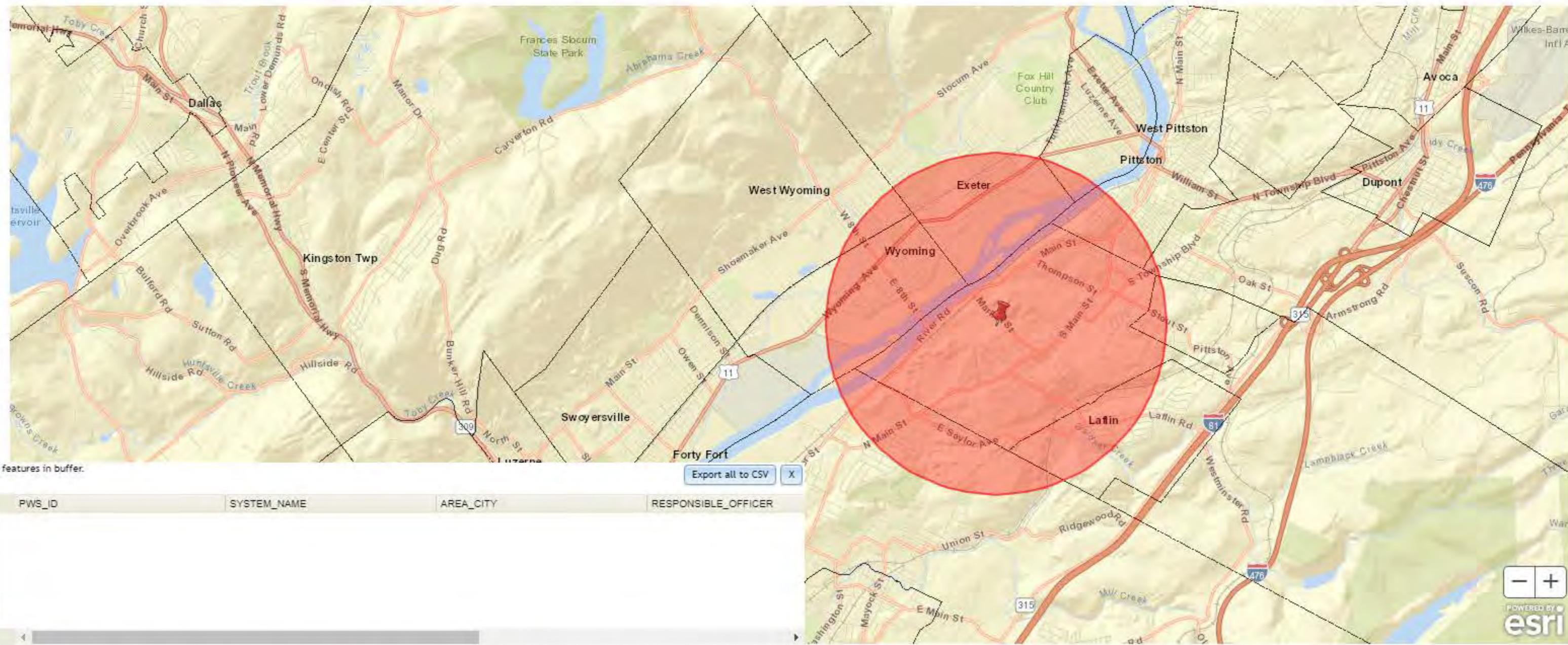
Measurement

Print

Map eFacts Query Advanced Query

ESRI Streets & Imagery Topographic National Geographic

Streets Imagery



0 features in buffer.

Export all to CSV X

PWS_ID	SYSTEM_NAME	AREA_CITY	RESPONSIBLE_OFFICER



REL-56-59

Legend Tasks Links

Buffer a Layer

Buffer Sensitive Layer (Data Only)

Buffer a
 Point
 Polyline
 Polygon

Enter buffer distance
 1.5 Miles

Layer to buffer
 Surface Water Intakes

Create Buffer Clear

Extract Data

Locate

- Address
- County
- Latitude/Longitude
- Municipality
- Zip Code

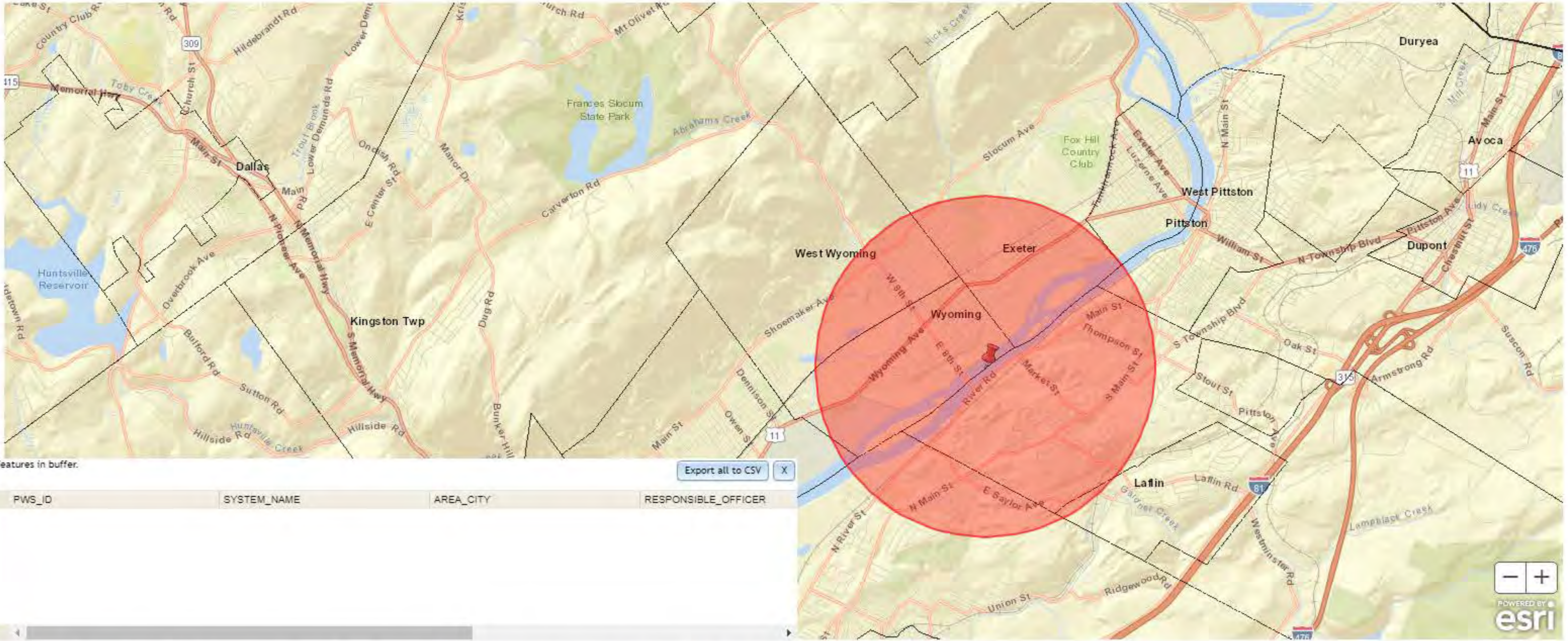
Measurement

Print

Map eFacts Query Advanced Query

ESRI Streets & Imagery
 Topographic
 National Geographic

Streets
 Imagery



0 features in buffer.

Export all to CSV

PWS_ID	SYSTEM_NAME	AREA_CITY	RESPONSIBLE_OFFICER

REL-60-61

pennsylvania
DEPARTMENT OF ENVIRONMENTAL PROTECTION

eMapPA

Legend Tasks Links

Buffer a Layer

▼ Buffer Sensitive Layer (Data Only)

Buffer a
 Point Polyline Polygon

Enter buffer distance
1.5 Miles

Layer to buffer
Groundwater Wells

Create Buffer Clear

Extract Data

▼ Locate

Address
County
Latitude/Longitude
Municipality
Zip Code

Measurement

Print

Map eFacts Query Advanced Query

ESRI Streets & Imagery Topographic National Geographic

Streets Imagery

0 features in buffer.

PWS_ID	SYSTEM_NAME	AREA_CITY	RESPONSIBLE_OFFICIER
--------	-------------	-----------	----------------------

Export all to CSV

Imagery: Source: Esri, Maxar, GeoEye, Earthstar Geographics, CNES/Airbus DS, USDA, USGS, AeroGRID, IGN, and the GIS User Community; ESRI Streets: Sources: Esri, HERE, Garmin, USGS, Intermap, INCREMENT P, NRCan, Esri Japan, METI, Esri China (Hong Kong), Esri Korea, Esri (Thailand), NGCC, (c) OpenStreetMap contributors, and the GIS User Community

REL-62-64

Legend Tasks Links

Buffer a Layer

Buffer Sensitive Layer (Data Only)

Buffer a
 Point Polyline Polygon

Enter buffer distance
 1.5 Miles

Layer to buffer
 Surface Water Intakes

Create Buffer Clear

Extract Data

Locate

- Address
- County
- Latitude/Longitude
- Municipality
- Zip Code

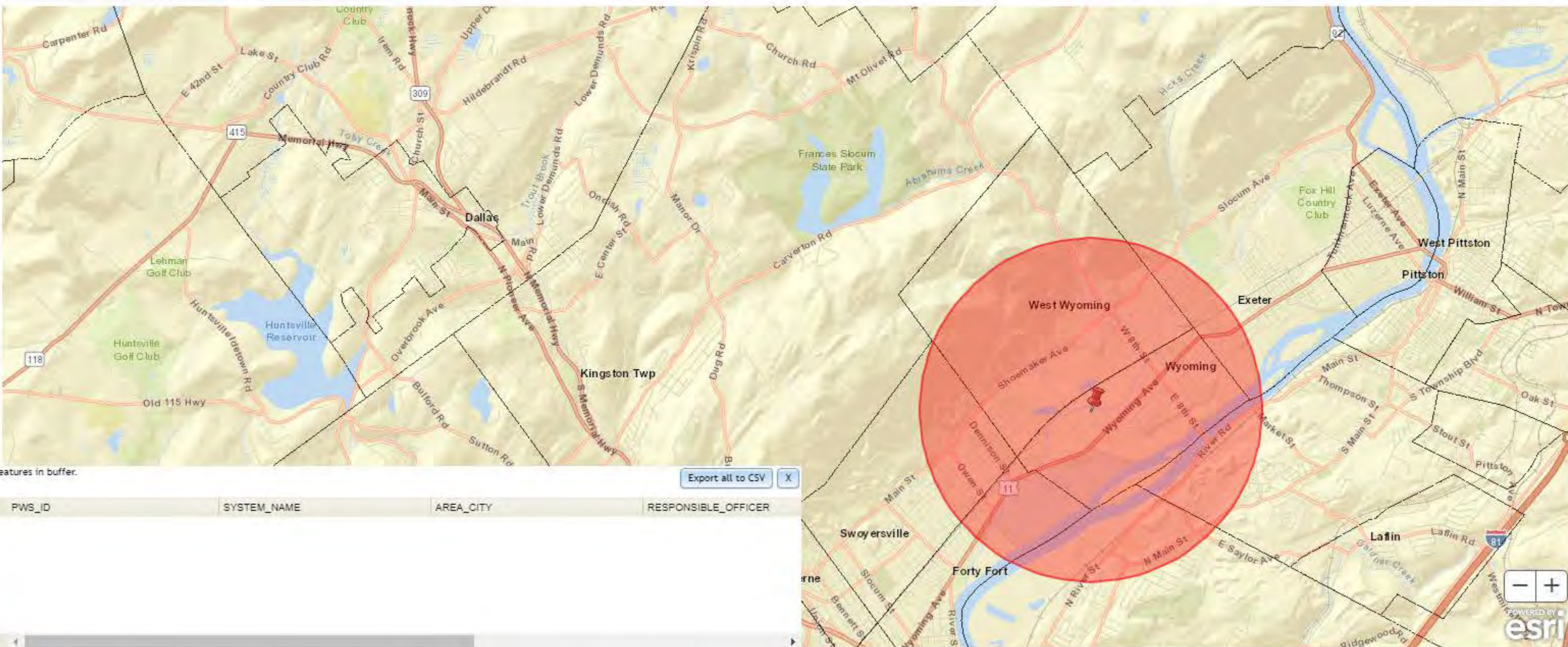
Measurement

Print

Map eFacts Query Advanced Query

ESRI Streets & Imagery Topographic National Geographic

Streets Imagery



Export all to CSV

REL-65-68

Legend Tasks Links

Buffer a Layer

Buffer Sensitive Layer (Data Only)

Buffer a
 Point
 Polyline
 Polygon

Enter buffer distance
 1.5 Miles

Layer to buffer
 Surface Water Intakes

Create Buffer Clear

Extract Data

Locate

- Address
- County
- Latitude/Longitude
- Municipality
- Zip Code

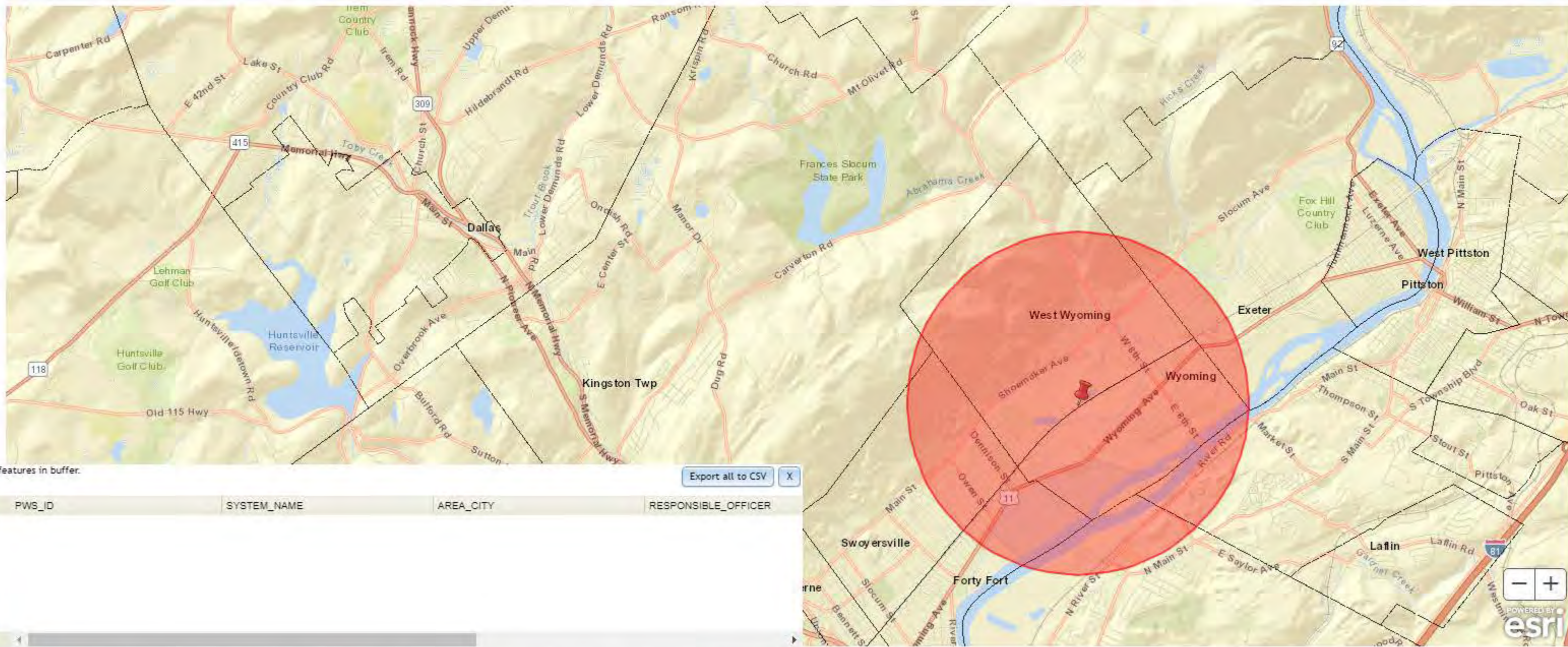
Measurement

Print

Map eFacts Query Advanced Query

ESRI Streets & Imagery Topographic National Geographic

Streets Imagery



REL-69-72, REL-AR-9

Legend Tasks Links

Buffer a Layer

Buffer Sensitive Layer (Data Only)

Buffer a
 Point Polyline Polygon

Enter buffer distance
 1.5 Miles

Layer to buffer
 Surface Water Intakes

Create Buffer Clear

Extract Data

Locate

- Address
- County
- Latitude/Longitude
- Municipality
- Zip Code

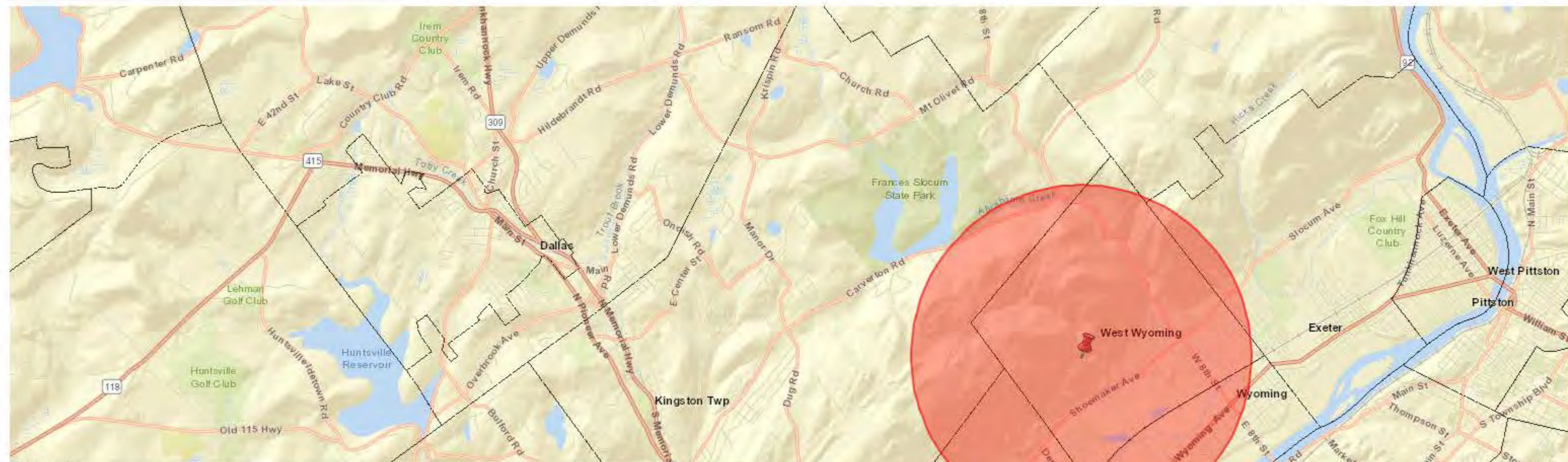
Measurement

Print

Map eFacts Query Advanced Query

ESRI Streets & Imagery Topographic National Geographic

Streets Imagery



0 features in buffer.

Export all to CSV X

PWS_ID	SYSTEM_NAME	AREA_CITY	RESPONSIBLE_OFFICER
--------	-------------	-----------	---------------------

REL-73-76

Legend Tasks Links

Buffer a Layer

Buffer Sensitive Layer (Data Only)

Buffer a
 Point Polyline Polygon

Enter buffer distance
 1.5 Miles

Layer to buffer
 Surface Water Intakes

Create Buffer Clear

Extract Data

Locate

- Address
- County
- Latitude/Longitude
- Municipality
- Zip Code

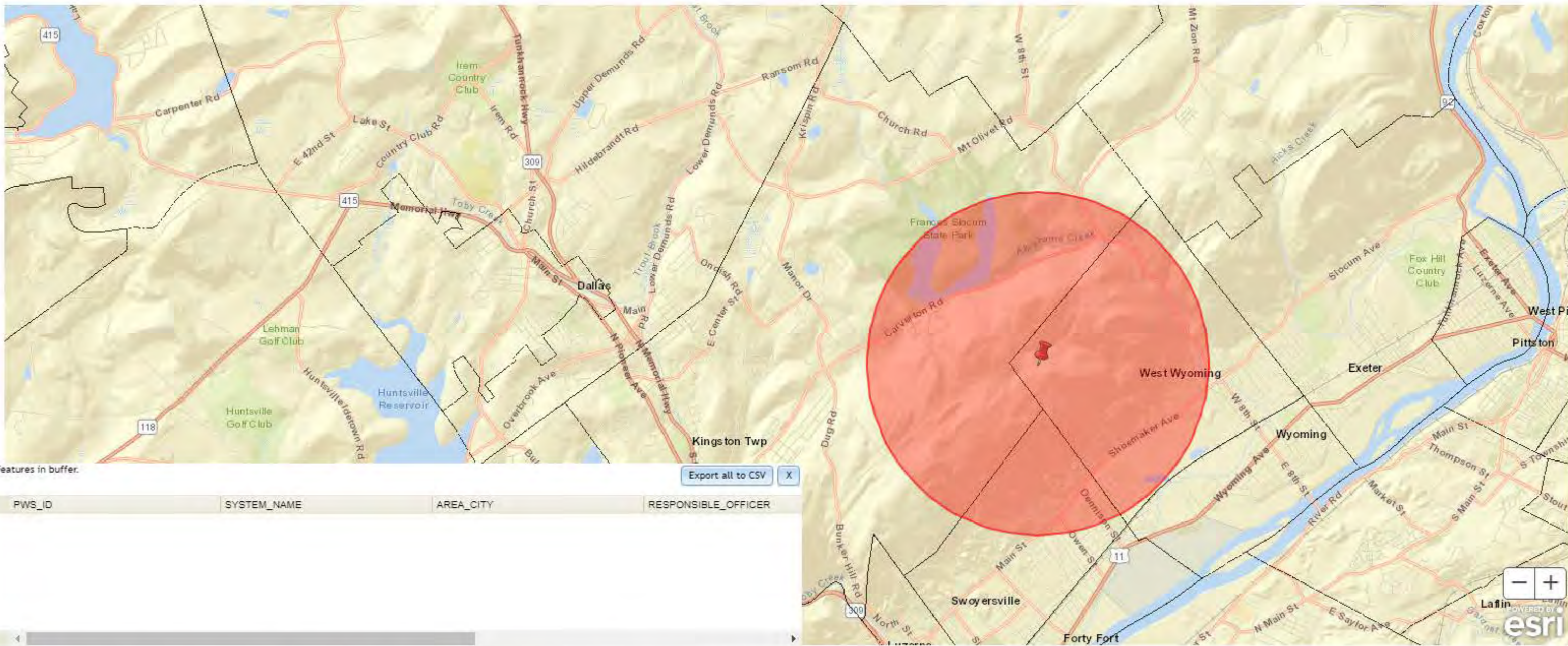

Measurement

Print

Map eFacts Query Advanced Query

ESRI Streets & Imagery Topographic National Geographic

Streets Imagery



0 features in buffer.

Export all to CSV X

PWS_ID	SYSTEM_NAME	AREA_CITY	RESPONSIBLE_OFFICER
--------	-------------	-----------	---------------------

REL-77

pennsylvania
DEPARTMENT OF ENVIRONMENTAL PROTECTION

eMapPA

Legend Tasks Links

Buffer a Layer

▼ Buffer Sensitive Layer (Data Only)

Buffer a
 Point Polyline Polygon

Enter buffer distance
 1.5 Miles

Layer to buffer
 Surface Water Intakes

Create Buffer Clear

Extract Data

▼ Locate

Address
 County
 Latitude/Longitude
 Municipality
 Zip Code

Measurement

Print

Map eFacts Query Advanced Query

ESRI Streets & Imagery Topographic National Geographic

Streets Imagery

0 features in buffer.

PWS_ID	SYSTEM_NAME	AREA_CITY	RESPONSIBLE_OFFICER

Export all to CSV

POWERED BY esri

REL-78

Legend Tasks Links

Buffer a Layer

Buffer Sensitive Layer (Data Only)

Buffer a
 Point Polyline Polygon

Enter buffer distance
 1.5 Miles

Layer to buffer
 Surface Water Intakes

Create Buffer Clear

Extract Data

Locate

Address

County

Latitude/Longitude

Municipality

Zip Code

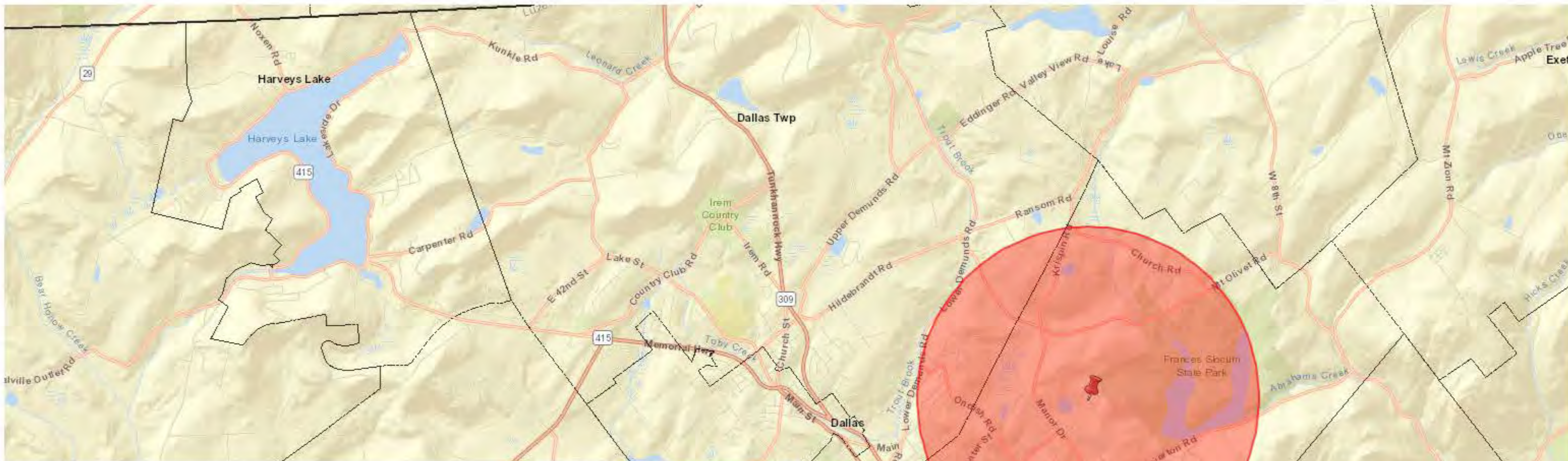
Measurement

Print

Map eFacts Query Advanced Query

ESRI Streets & Imagery Topographic National Geographic

Streets Imagery



0 features in buffer.

Export all to CSV X

PWS_ID	SYSTEM_NAME	AREA_CITY	RESPONSIBLE_OFFICER

REL-79-83

Legend Tasks Links

Buffer a Layer

Buffer Sensitive Layer (Data Only)

Buffer a
 Point Polyline Polygon

Enter buffer distance
 1.5 Miles

Layer to buffer
 Surface Water Intakes

Create Buffer Clear

Extract Data

Locate

Address
 County
 Latitude/Longitude
 Municipality
 Zip Code

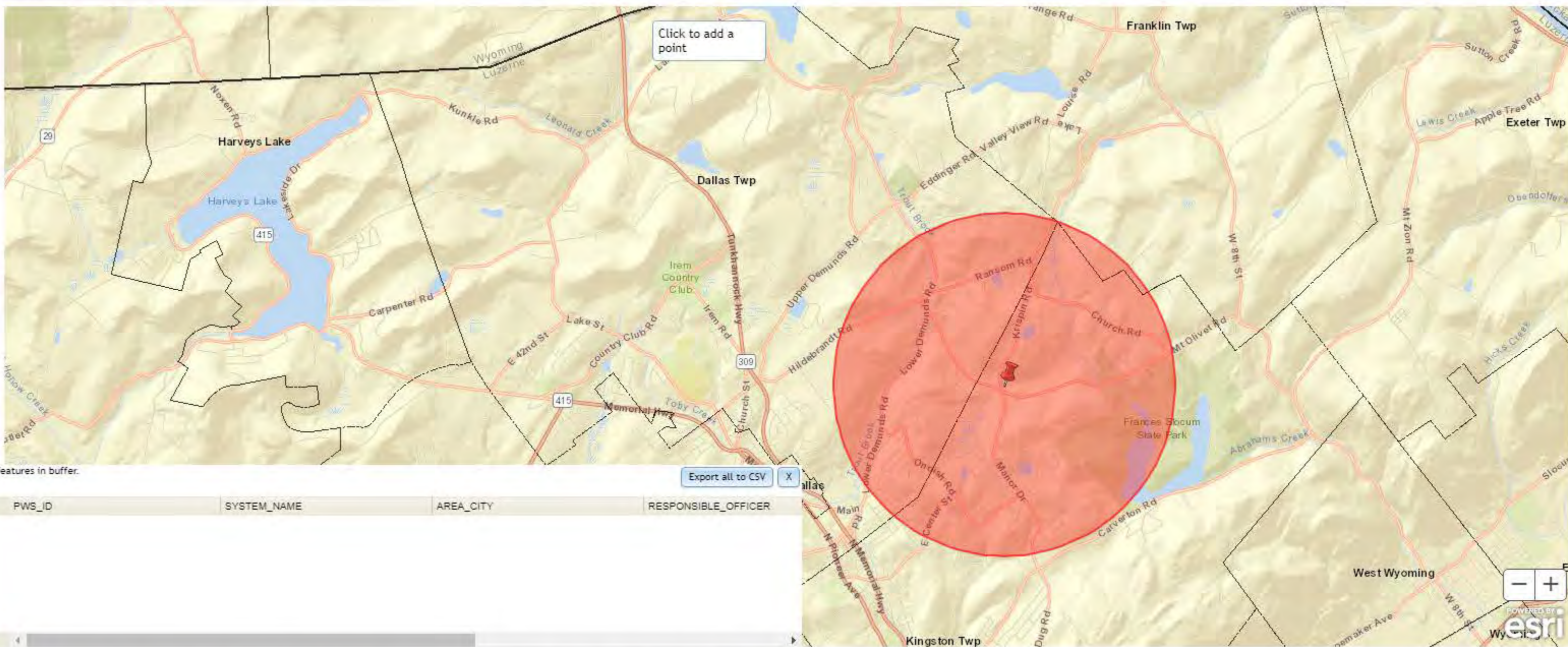
Measurement

Print

Map eFacts Query Advanced Query

ESRI Streets & Imagery Topographic National Geographic

Streets Imagery



REL-84-86, REL-AR-10-11

eMapPA

Legend Tasks Links

Buffer a Layer

Buffer Sensitive Layer (Data Only)

Buffer a
 Point Polyline Polygon

Enter buffer distance
 1.5 Miles

Layer to buffer
 Surface Water Intakes

Create Buffer Clear

Extract Data

Locate

- Address
- County
- Latitude/Longitude
- Municipality
- Zip Code

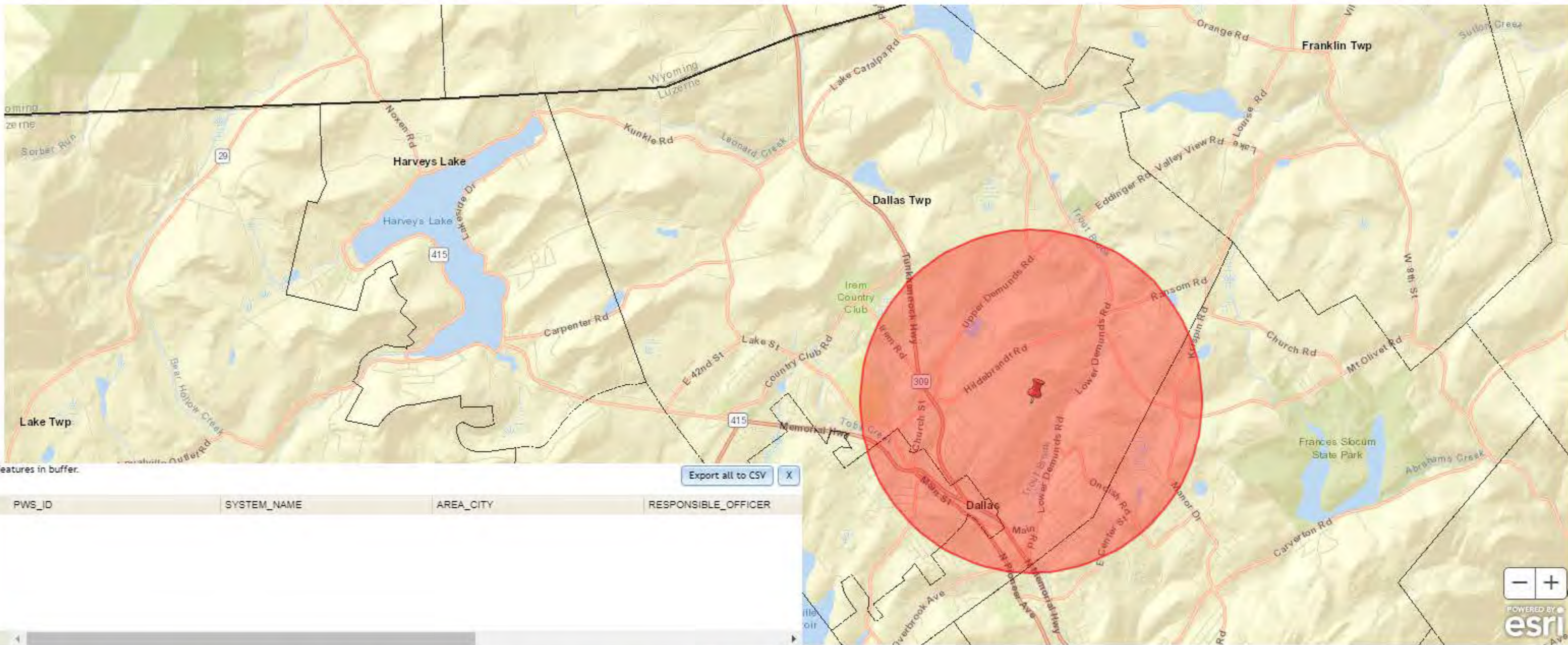
Measurement

Print

Map eFacts Query Advanced Query

ESRI Streets & Imagery Topographic National Geographic

Streets Imagery



Export all to CSV

