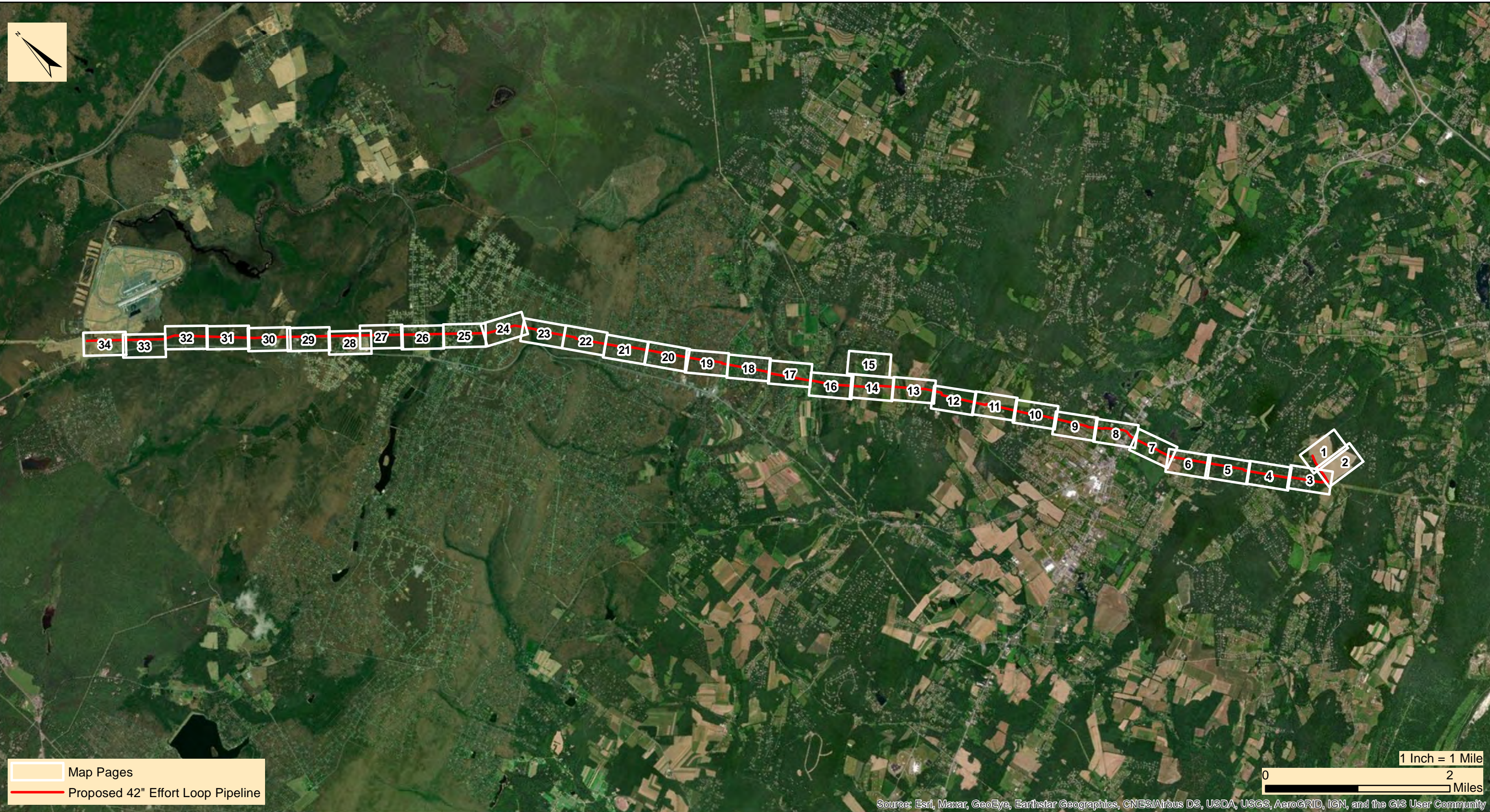


**SECTION 10.2.1  
42" EFFORT LOOP**

N:\PROJECTS\REGIONAL\_ENERGY\_ACCESS\_LOOP\401 Project Location Mapping\EffortLoop\_401ProjectLocationKey\_Mapping\_03032021.mxd



Source: Esri, Maxar, GeoEye, Earthstar Geographics, CNES/Airbus DS, USDA, USGS, AeroGRID, IGN, and the GIS User Community



**TRANSCONTINENTAL GAS PIPE LINE COMPANY, LLC**  
**REGIONAL ENERGY ACCESS EXPANSION PROJECT**  
**EFFORT LOOP**

**PROJECT LOCATION KEY MAP**

ROSS, CHESTNUTHILL AND TUNKHANNOCK TOWNSHIP

MONROE COUNTY

PENNSYLVANIA

Date:	2/17/2022
WHM PROJECT NUMBER:	WILLIAMS20245
Drawn By:	FTN
Figure Number:	1

N:\PROJECTS\REGIONAL\_ENERGY\_ACCESS\_EFFORT\_LOOP\401\Project\_Location\_Mapping\EffortLoop\_401\Project\_Location\TopoKey\_Mapping\_03032021.mxd



34 Map Pages  
 Proposed 42" Effort Loop Pipeline

1 Inch = 1 Mile  
 0 2 Miles

Copyright © 2013 National Geographic Society, i-cubed



**TRANSCONTINENTAL GAS PIPE LINE COMPANY, LLC**  
**REGIONAL ENERGY ACCESS EXPANSION PROJECT**  
**EFFORT LOOP**

PROJECT LOCATION TOPO KEY MAP

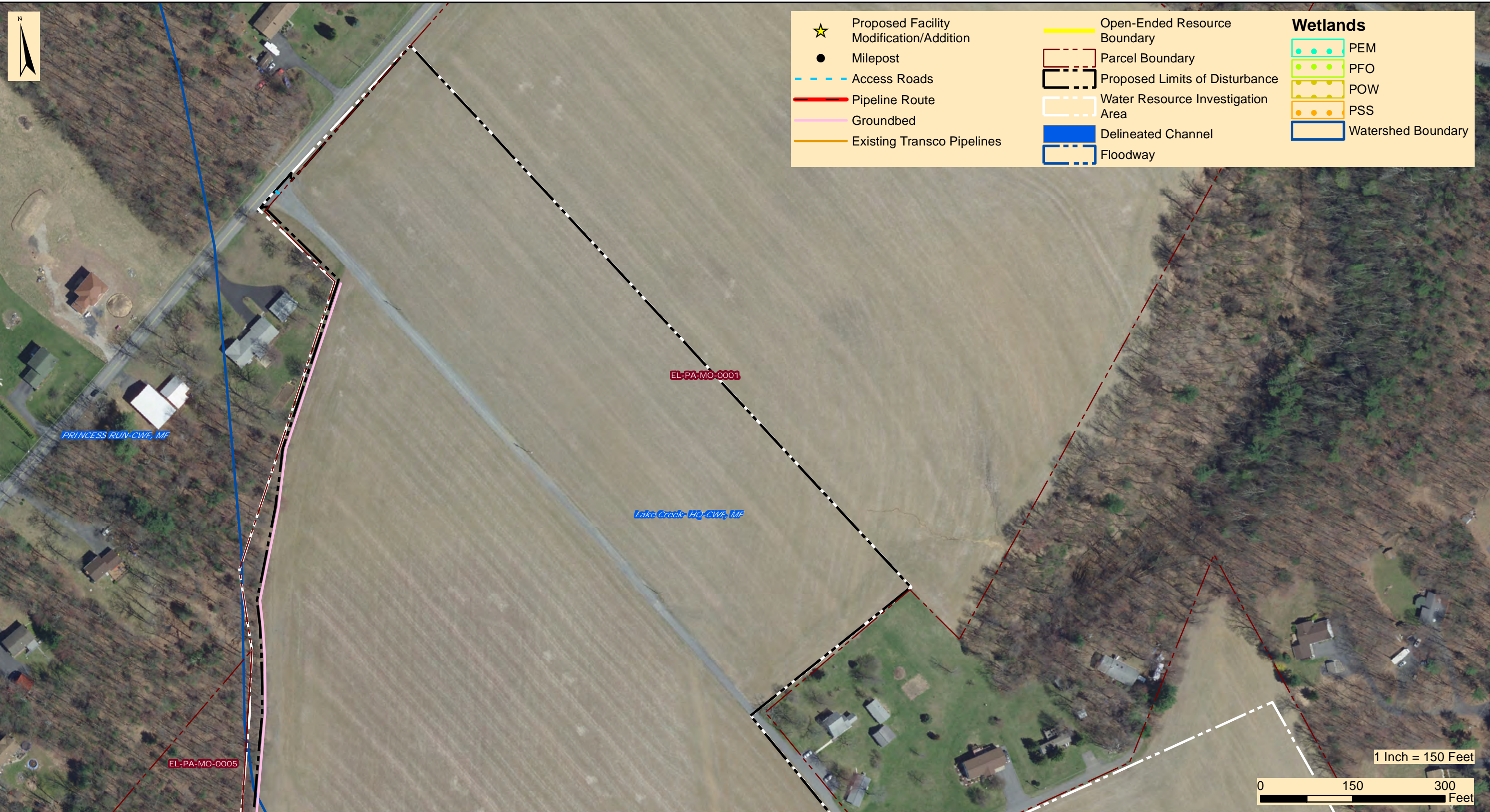
ROSS, CHESTNUTHILL AND TUNKHANNOCK TOWNSHIP

MONROE COUNTY

PENNSYLVANIA

Date:	2/17/2022
WHM PROJECT NUMBER:	WILLIAMS20245
Drawn By:	FTN
Figure Number:	2

N:\PROJECTS\REGIONAL\_ENERGY\_ACCESS\_EFFORT\_LOOP\401 Project Location Mapping\EffortLoop\_401\ProjectLocation\_Mapping\_03032021.mxd



★ Proposed Facility Modification/Addition	Open-Ended Resource Boundary	<b>Wetlands</b>
● Milepost	Parcel Boundary	PEM
- - - Access Roads	Proposed Limits of Disturbance	PFO
— Pipeline Route	Water Resource Investigation Area	POW
— Groundbed	Delineated Channel	PSS
— Existing Transco Pipelines	Floodway	Watershed Boundary



**TRANSCONTINENTAL GAS PIPE LINE COMPANY, LLC**  
**REGIONAL ENERGY ACCESS EXPANSION PROJECT**  
**EFFORT LOOP**  
**SITE PLANS**

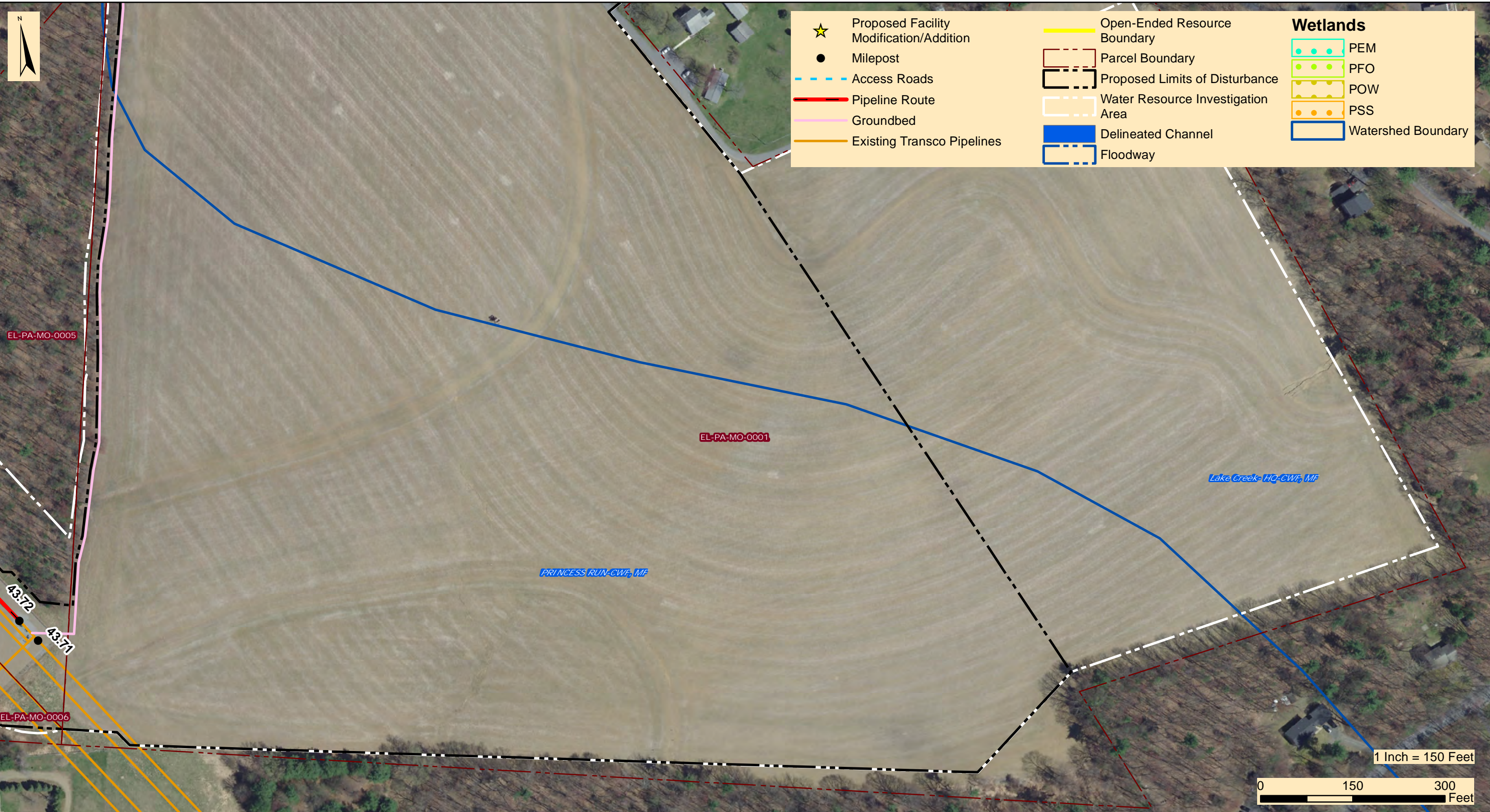
ROSS, CHESTNUTHILL, AND TUNKHANNOCK TOWNSHIP

MONROE COUNTY

PENNSYLVANIA

Date:	2/17/2022
WHM PROJECT NUMBER:	WILLIAMS20245
Drawn By:	FTN
Figure Number:	1 OF 34

N:\PROJECTS\REGIONAL\_ENERGY\_ACCESS\_EFFORT\_LOOP\_401\Project\_Location\_Mapping\EffortLoop\_401\Project\_Location\_Mapping\_03032021.mxd



★ Proposed Facility Modification/Addition	Open-Ended Resource Boundary	<b>Wetlands</b>
● Milepost	Parcel Boundary	PEM
- - - Access Roads	Proposed Limits of Disturbance	PFO
— Pipeline Route	Water Resource Investigation Area	POW
— Groundbed	Delineated Channel	PSS
— Existing Transco Pipelines	Floodway	Watershed Boundary



**TRANSCONTINENTAL GAS PIPE LINE COMPANY, LLC**  
**REGIONAL ENERGY ACCESS EXPANSION PROJECT**  
**EFFORT LOOP**  
**SITE PLANS**

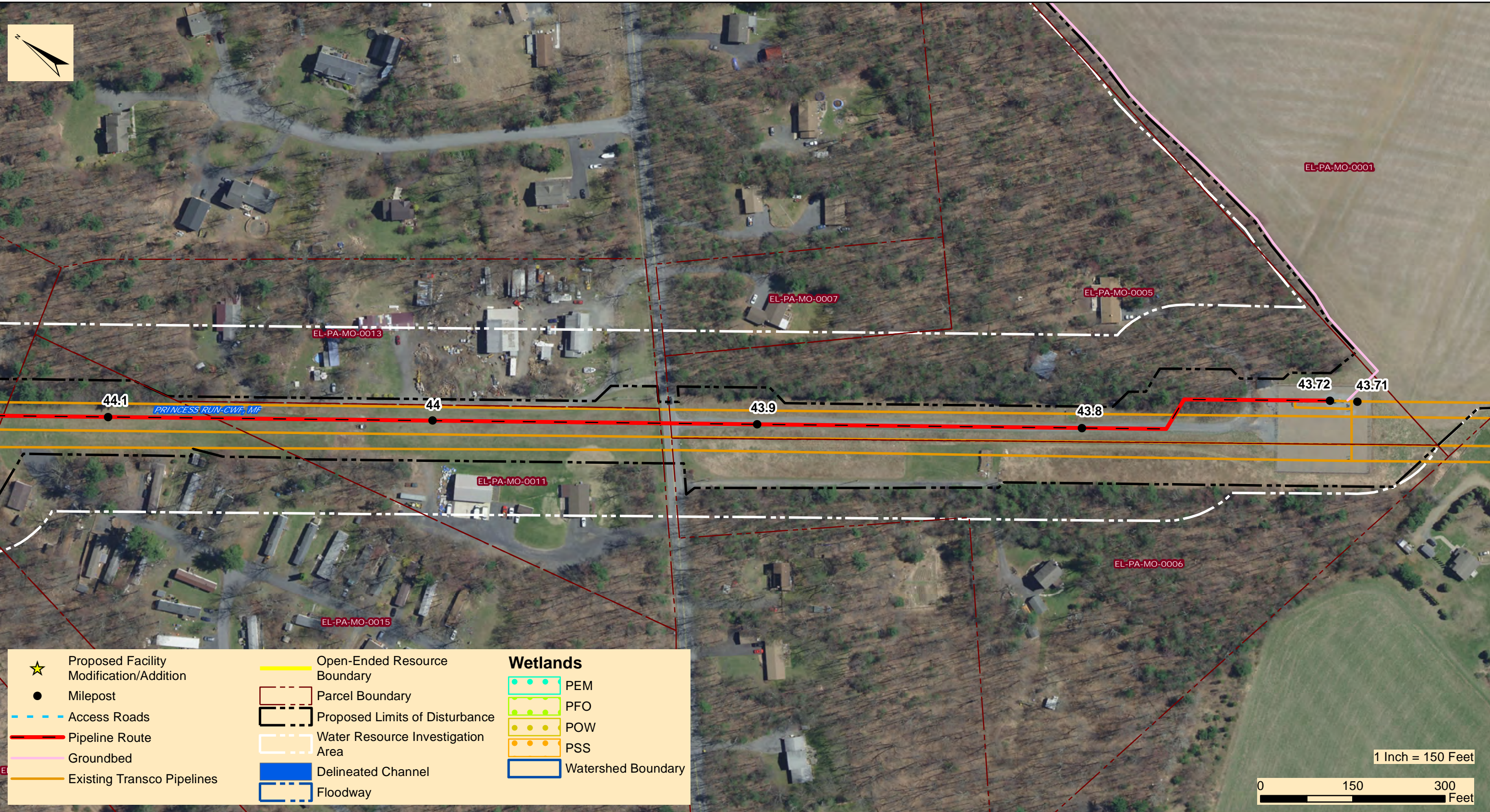
ROSS, CHESTNUTHILL, AND TUNKHANNOCK TOWNSHIP

MONROE COUNTY

PENNSYLVANIA

Date:	2/17/2022
WHM PROJECT NUMBER:	WILLIAMS20245
Drawn By:	FTN
Figure Number:	2 OF 34

N:\PROJECTS\REGIONAL\_ENERGY\_ACCESS\Effort Loop\_401\Project\Location\_Mapping\EffortLoop\_401\Project\Location\_Mapping\_03032021.mxd



★ Proposed Facility Modification/Addition	Open-Ended Resource Boundary	<b>Wetlands</b>
● Milepost	Parcel Boundary	PEM
--- Access Roads	Proposed Limits of Disturbance	PFO
— Pipeline Route	Water Resource Investigation Area	POW
— Groundbed	Delineated Channel	PSS
— Existing Transco Pipelines	Floodway	Watershed Boundary



**TRANSCONTINENTAL GAS PIPE LINE COMPANY, LLC**  
**REGIONAL ENERGY ACCESS EXPANSION PROJECT**  
**EFFORT LOOP**  
**SITE PLANS**

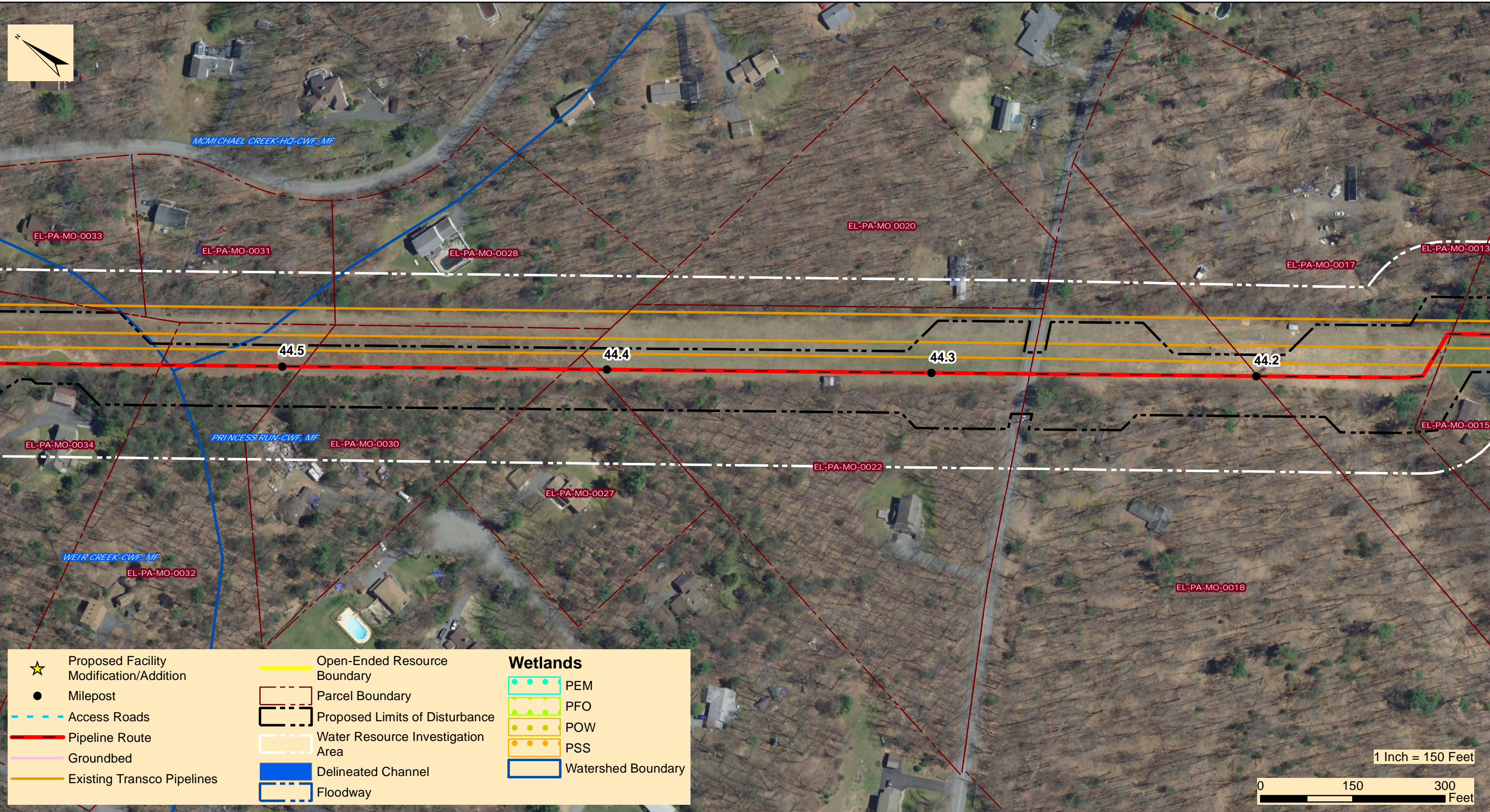
ROSS, CHESTNUTHILL, AND TUNKHANNOCK TOWNSHIP

MONROE COUNTY

PENNSYLVANIA

Date:	2/17/2022
WHM PROJECT NUMBER:	WILLIAMS20245
Drawn By:	FTN
Figure Number:	3 OF 34

N:\PROJECTS\REGIONAL\_ENERGY\_ACCESS\_EFFORT\_LOOP\_401\Project\_Location\_Mapping\EffortLoop\_401\Project\_Location\_Mapping\_03032021.mxd



★ Proposed Facility Modification/Addition	Open-Ended Resource Boundary	<b>Wetlands</b>
● Milepost	Parcel Boundary	PEM
--- Access Roads	Proposed Limits of Disturbance	PFO
--- Pipeline Route	Water Resource Investigation Area	POW
--- Groundbed	Delineated Channel	PSS
--- Existing Transco Pipelines	Floodway	Watershed Boundary



**TRANSCONTINENTAL GAS PIPE LINE COMPANY, LLC**  
**REGIONAL ENERGY ACCESS EXPANSION PROJECT**  
**EFFORT LOOP**  
**SITE PLANS**

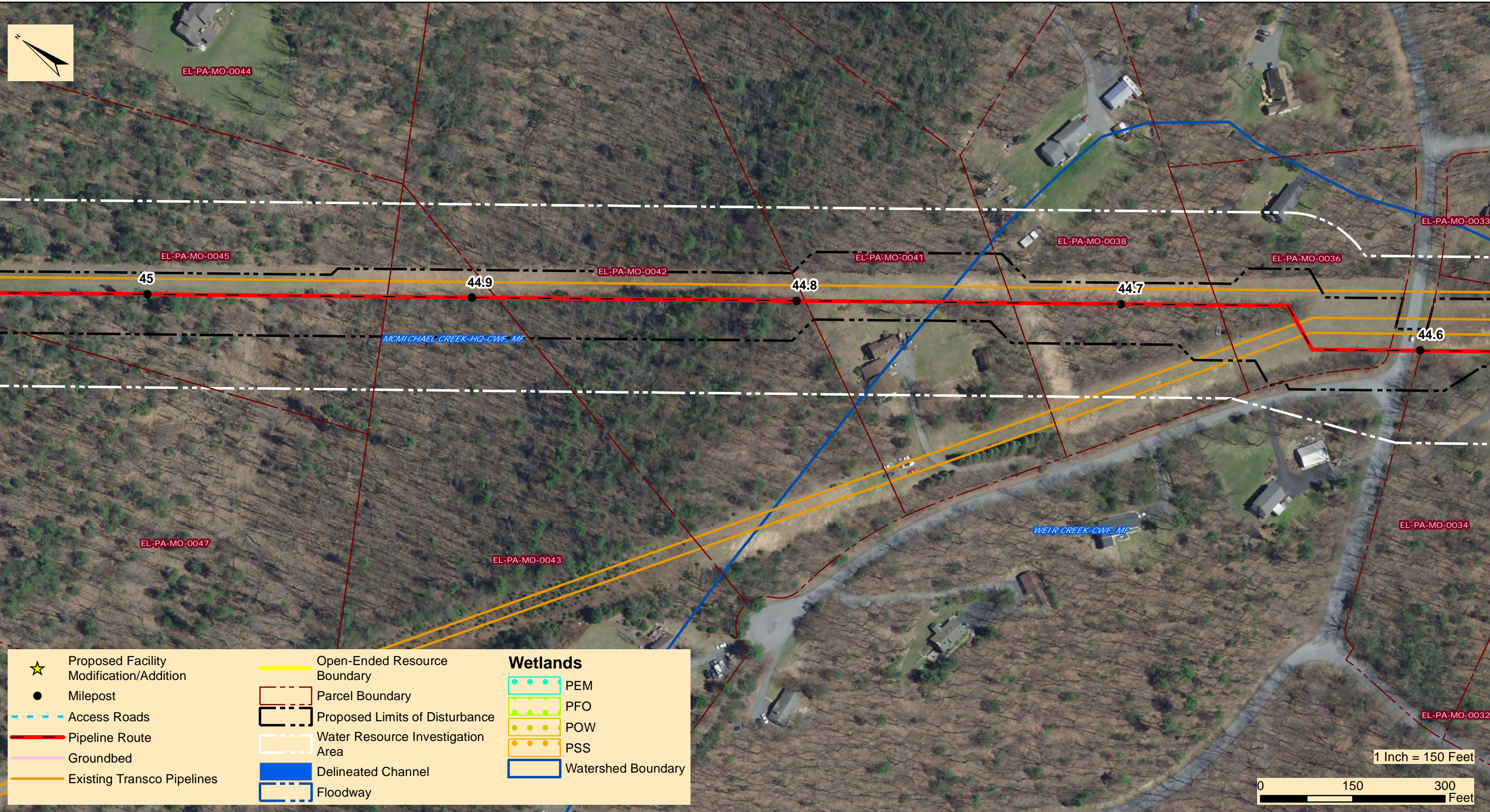
ROSS, CHESTNUTHILL, AND TUNKHANNOCK TOWNSHIP

MONROE COUNTY

PENNSYLVANIA

Date:	2/17/2022
WHM PROJECT NUMBER:	WILLIAMS20245
Drawn By:	FTN
Figure Number:	4 OF 34

N:\PROJECTS\REGIONAL\_ENERGY\_ACCESS\_Effort Loop\_401\Project\_Location\_Mapping\EffortLoop\_401\Project\_Location\_Mapping\_03032021.mxd



★ Proposed Facility Modification/Addition	Open-Ended Resource Boundary	<b>Wetlands</b>
● Milepost	Parcel Boundary	PEM
- - - Access Roads	Proposed Limits of Disturbance	PFO
— Pipeline Route	Water Resource Investigation Area	POW
— Groundbed	Delineated Channel	PSS
— Existing Transco Pipelines	Floodway	Watershed Boundary



**TRANSCONTINENTAL GAS PIPE LINE COMPANY, LLC**  
**REGIONAL ENERGY ACCESS EXPANSION PROJECT**  
**EFFORT LOOP**  
**SITE PLANS**

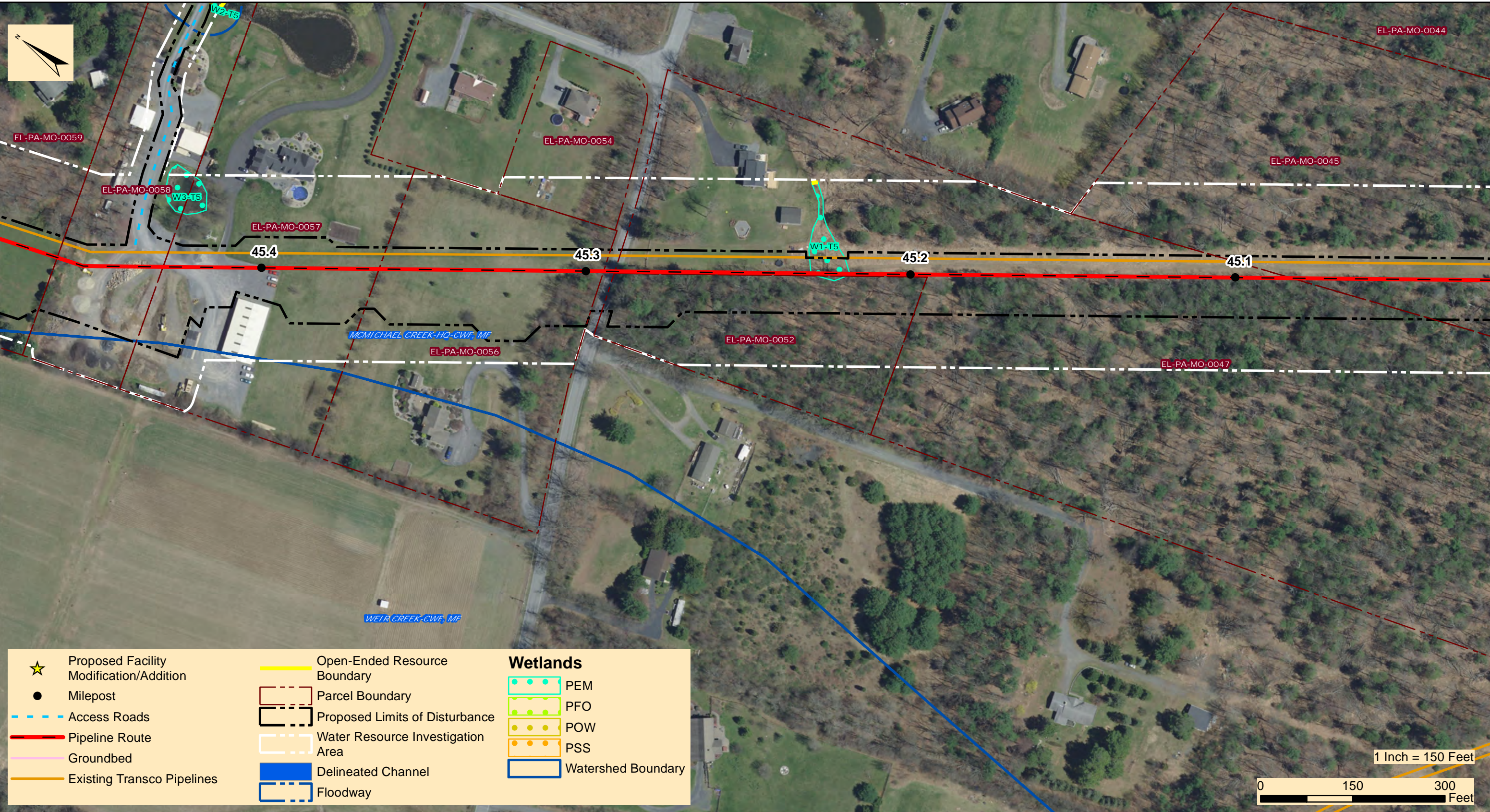
ROSS, CHESTNUTHILL, AND TUNKHANNOCK TOWNSHIP

MONROE COUNTY

PENNSYLVANIA

Date:	2/17/2022
WHM PROJECT NUMBER:	WILLIAMS20245
Drawn By:	FTN
Figure Number:	5 OF 34

N:\PROJECTS\REGIONAL\_ENERGY\_ACCESS\_EFFORT\_LOOP\_401\Project\_Location\_Mapping\EffortLoop\_401\ProjectLocation\_Mapping\_03032021.mxd



★ Proposed Facility Modification/Addition	Open-Ended Resource Boundary	<b>Wetlands</b>
● Milepost	Parcel Boundary	PEM
- - - Access Roads	Proposed Limits of Disturbance	PFO
— Pipeline Route	Water Resource Investigation Area	POW
— Groundbed	Delineated Channel	PSS
— Existing Transco Pipelines	Floodway	Watershed Boundary



**TRANSCONTINENTAL GAS PIPE LINE COMPANY, LLC**  
**REGIONAL ENERGY ACCESS EXPANSION PROJECT**  
**EFFORT LOOP**  
**SITE PLANS**

ROSS, CHESTNUTHILL, AND TUNKHANNOCK TOWNSHIP

MONROE COUNTY

PENNSYLVANIA

Date:	2/17/2022
WHM PROJECT NUMBER:	WILLIAMS20245
Drawn By:	FTN
Figure Number:	6 OF 34



N:\PROJECTS\REGIONAL\_ENERGY\_ACCESS\EFFORT\_LOOP\401 Project Location Mapping\EffortLoop\_401\ProjectLocation\_Mapping\_03032021.mxd



**TRANSCONTINENTAL GAS PIPE LINE COMPANY, LLC**  
**REGIONAL ENERGY ACCESS EXPANSION PROJECT**  
**EFFORT LOOP**  
**SITE PLANS**

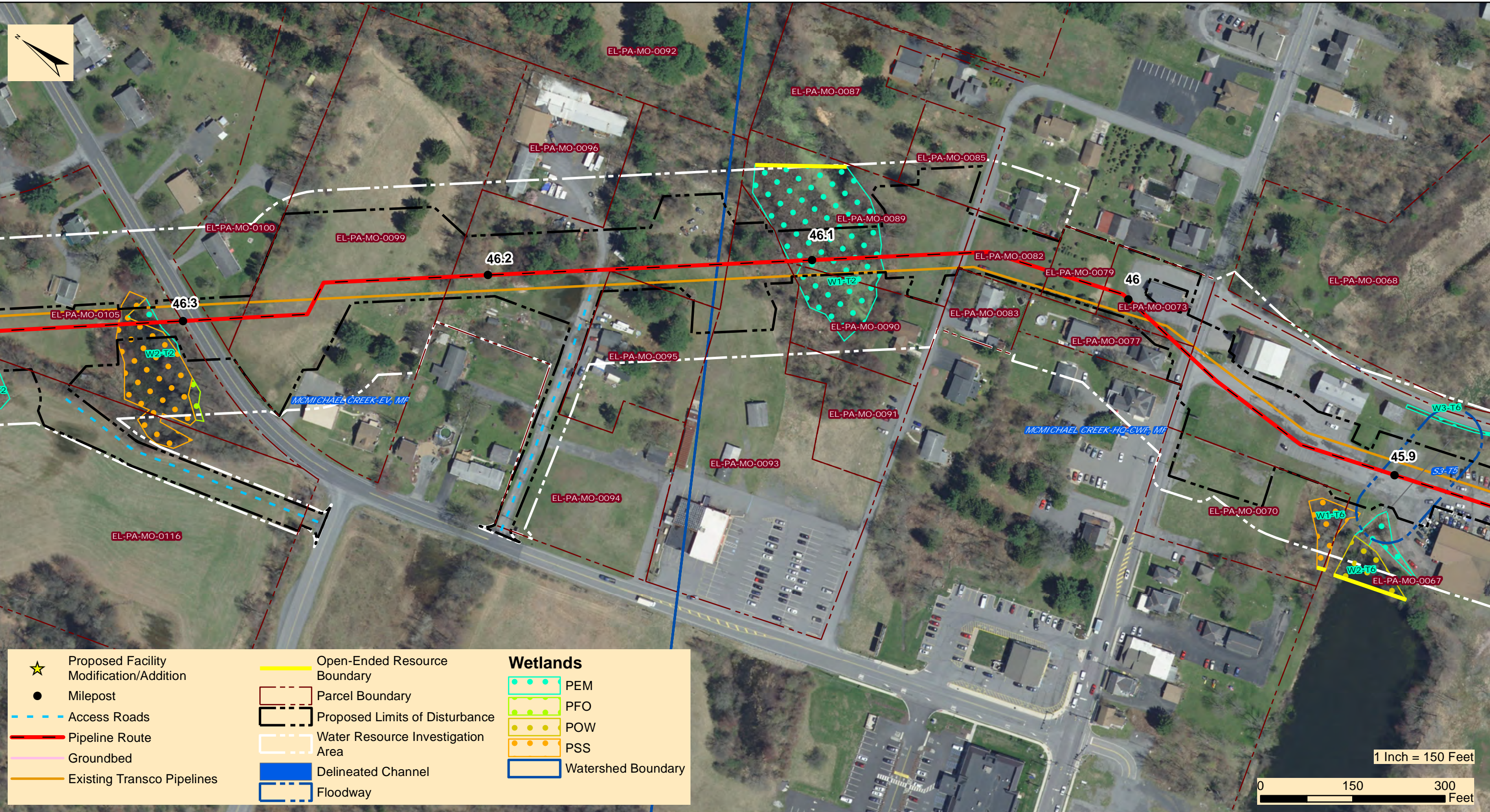
ROSS, CHESTNUTHILL, AND TUNKHANNOCK TOWNSHIP

MONROE COUNTY

PENNSYLVANIA

Date:	2/17/2022
WHM PROJECT NUMBER:	WILLIAMS20245
Drawn By:	FTN
Figure Number:	7 OF 34

N:\PROJECTS\REGIONAL\_ENERGY\_ACCESS\EFFORT\_LOOP\_401\Project\_Location\_Mapping\EffortLoop\_401\Project\_Location\_Mapping\_03032021.mxd



★ Proposed Facility Modification/Addition	Open-Ended Resource Boundary	<b>Wetlands</b>
● Milepost	Parcel Boundary	PEM
- - - Access Roads	Proposed Limits of Disturbance	PFO
— Pipeline Route	Water Resource Investigation Area	POW
— Groundbed	Delineated Channel	PSS
— Existing Transco Pipelines	Floodway	Watershed Boundary

1 Inch = 150 Feet

0 150 300 Feet



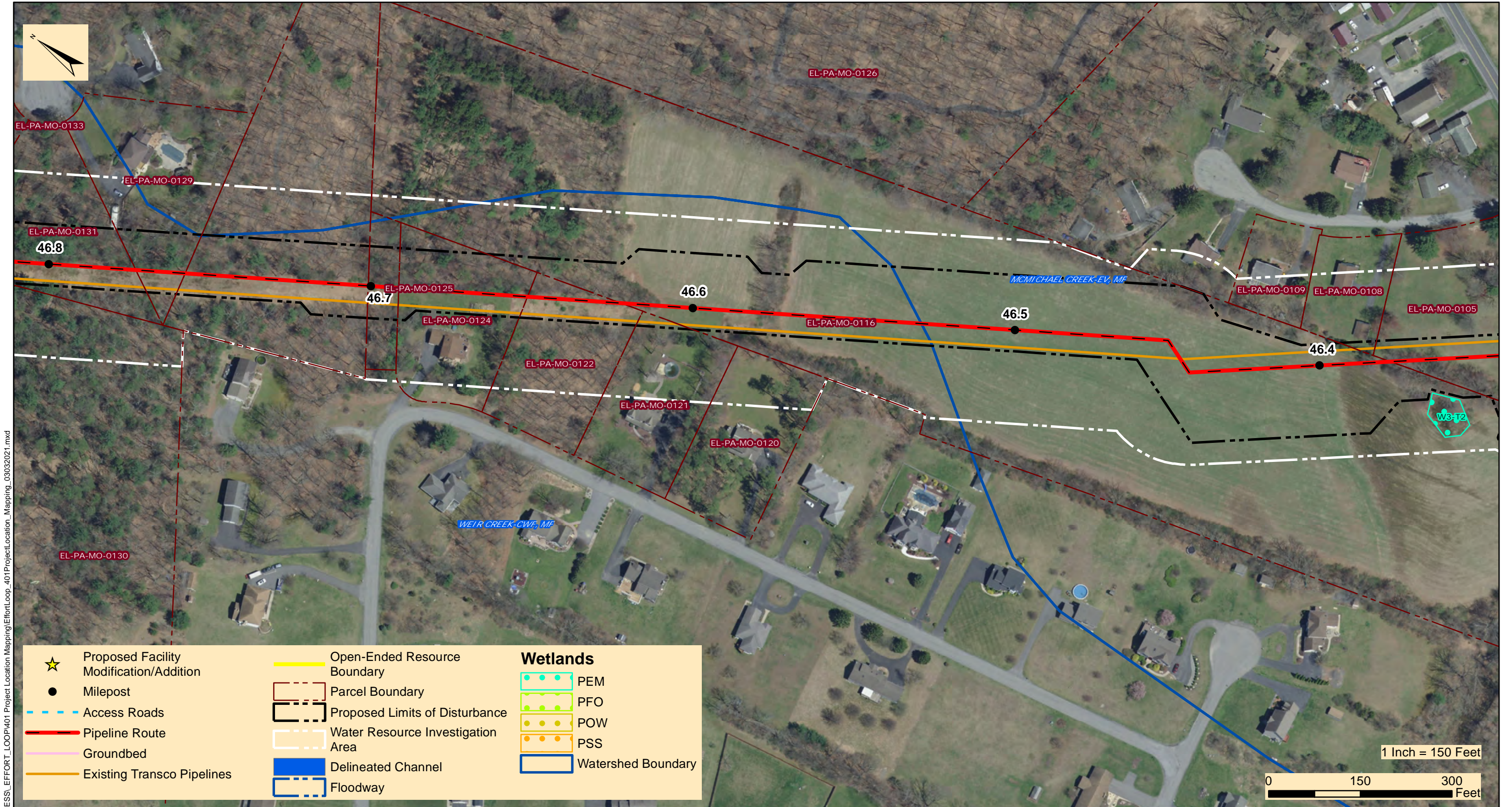
**TRANSCONTINENTAL GAS PIPE LINE COMPANY, LLC**  
**REGIONAL ENERGY ACCESS EXPANSION PROJECT**  
**EFFORT LOOP**  
**SITE PLANS**

ROSS, CHESTNUTHILL, AND TUNKHANNOCK TOWNSHIP

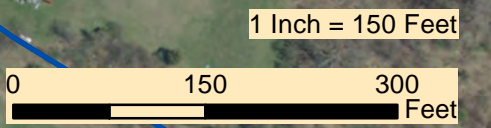
MONROE COUNTY

PENNSYLVANIA

Date:	2/17/2022
WHM PROJECT NUMBER:	WILLIAMS20245
Drawn By:	FTN
Figure Number:	8 OF 34



★ Proposed Facility Modification/Addition	Open-Ended Resource Boundary	<b>Wetlands</b>
● Milepost	Parcel Boundary	PEM
--- Access Roads	Proposed Limits of Disturbance	PFO
— Pipeline Route	Water Resource Investigation Area	POW
— Groundbed	Delineated Channel	PSS
— Existing Transco Pipelines	Floodway	Watershed Boundary



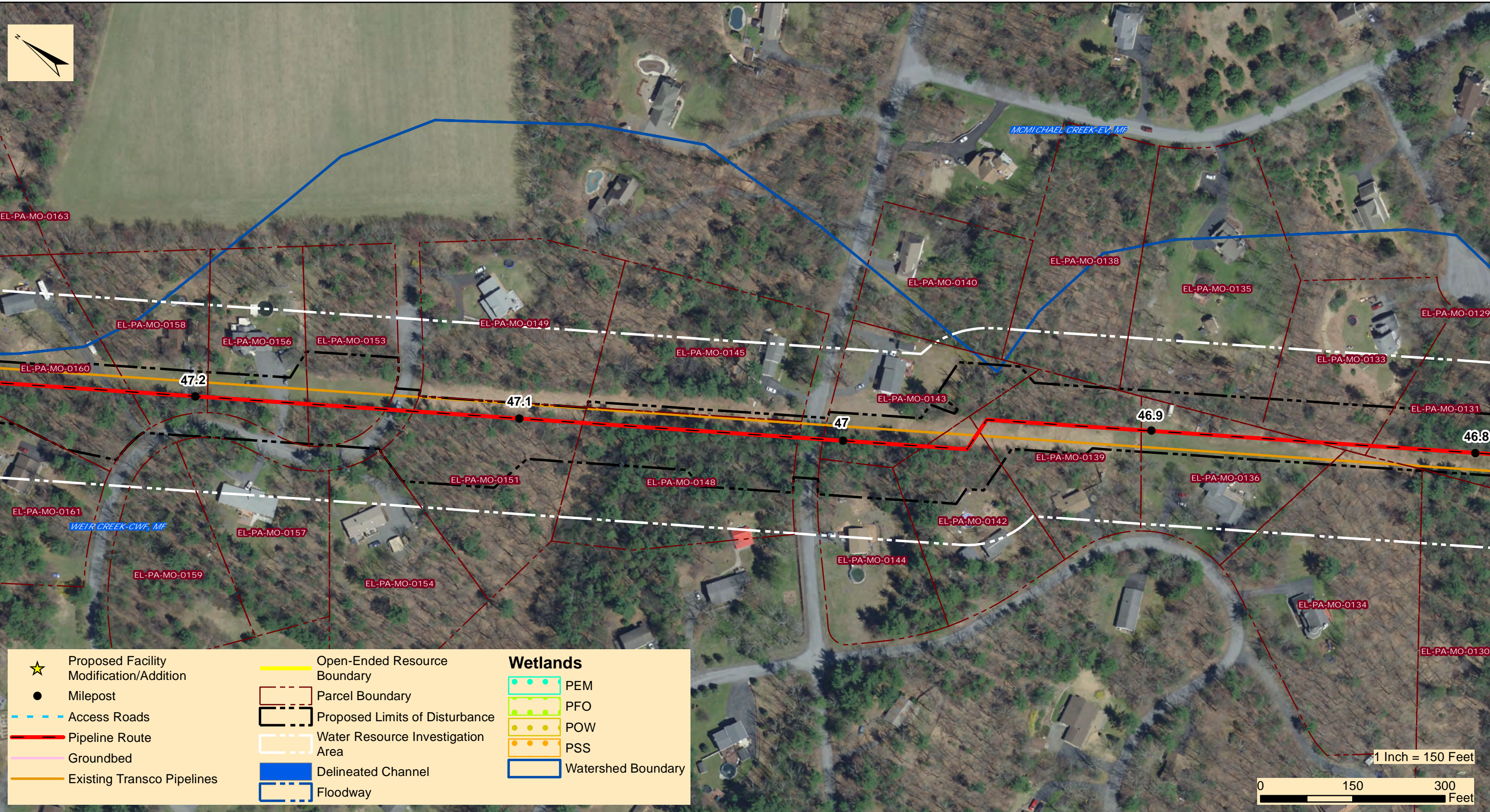
**TRANSCONTINENTAL GAS PIPE LINE COMPANY, LLC**  
**REGIONAL ENERGY ACCESS EXPANSION PROJECT**  
**EFFORT LOOP**  
**SITE PLANS**

ROSS, CHESTNUTHILL, AND TUNKHANNOCK TOWNSHIP      MONROE COUNTY      PENNSYLVANIA

Date:	2/17/2022
WHM PROJECT NUMBER:	WILLIAMS20245
Drawn By:	FTN
Figure Number:	9 OF 34

N:\PROJECTS\REGIONAL\_ENERGY\_ACCESS\_EFFORT\_LOOP\401 Project Location Mapping\EffortLoop\_401\ProjectLocation\_Mapping\_03032021.mxd

N:\PROJECTS\REGIONAL\_ENERGY\_ACCESS\_EFFORT\_LOOP\_401\Project\_Location\_Mapping\EffortLoop\_401\Project\_Location\_Mapping\_03032021.mxd



★ Proposed Facility Modification/Addition	Open-Ended Resource Boundary	<b>Wetlands</b>
● Milepost	Parcel Boundary	PEM
--- Access Roads	Proposed Limits of Disturbance	PFO
--- Pipeline Route	Water Resource Investigation Area	POW
--- Groundbed	Delineated Channel	PSS
--- Existing Transco Pipelines	Floodway	Watershed Boundary



**TRANSCONTINENTAL GAS PIPE LINE COMPANY, LLC**  
**REGIONAL ENERGY ACCESS EXPANSION PROJECT**  
**EFFORT LOOP**  
**SITE PLANS**

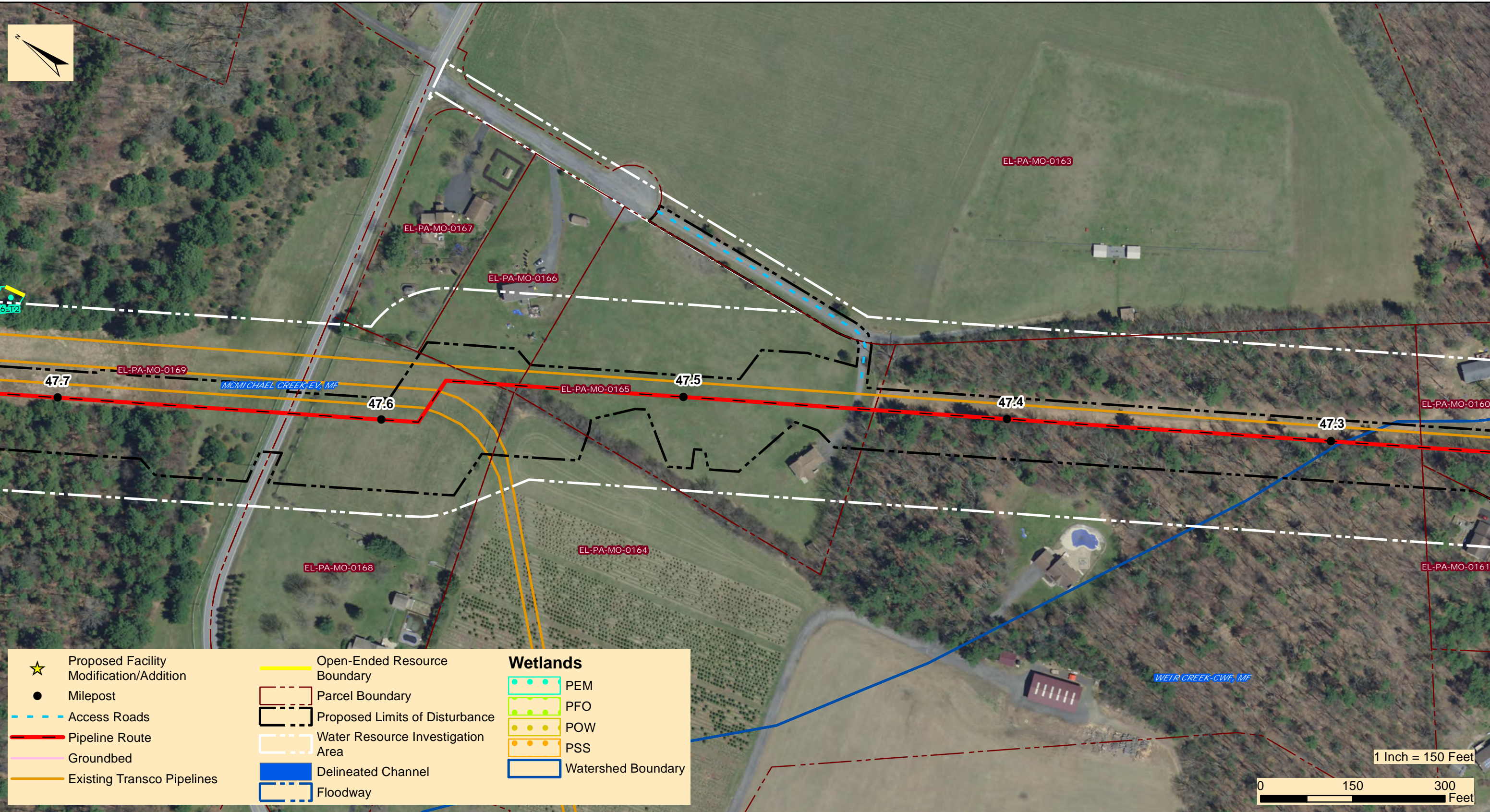
ROSS, CHESTNUTHILL, AND TUNKHANNOCK TOWNSHIP

MONROE COUNTY

PENNSYLVANIA

Date:	2/17/2022
WHM PROJECT NUMBER:	WILLIAMS20245
Drawn By:	FTN
Figure Number:	10 OF 34

N:\PROJECTS\REGIONAL\_ENERGY\_ACCESS\_EFFORT\_LOOP\_401\Project\_Location\_Mapping\EffortLoop\_401\Project\_Location\_Mapping\_03032021.mxd



**TRANSCONTINENTAL GAS PIPE LINE COMPANY, LLC**  
**REGIONAL ENERGY ACCESS EXPANSION PROJECT**  
**EFFORT LOOP**  
**SITE PLANS**

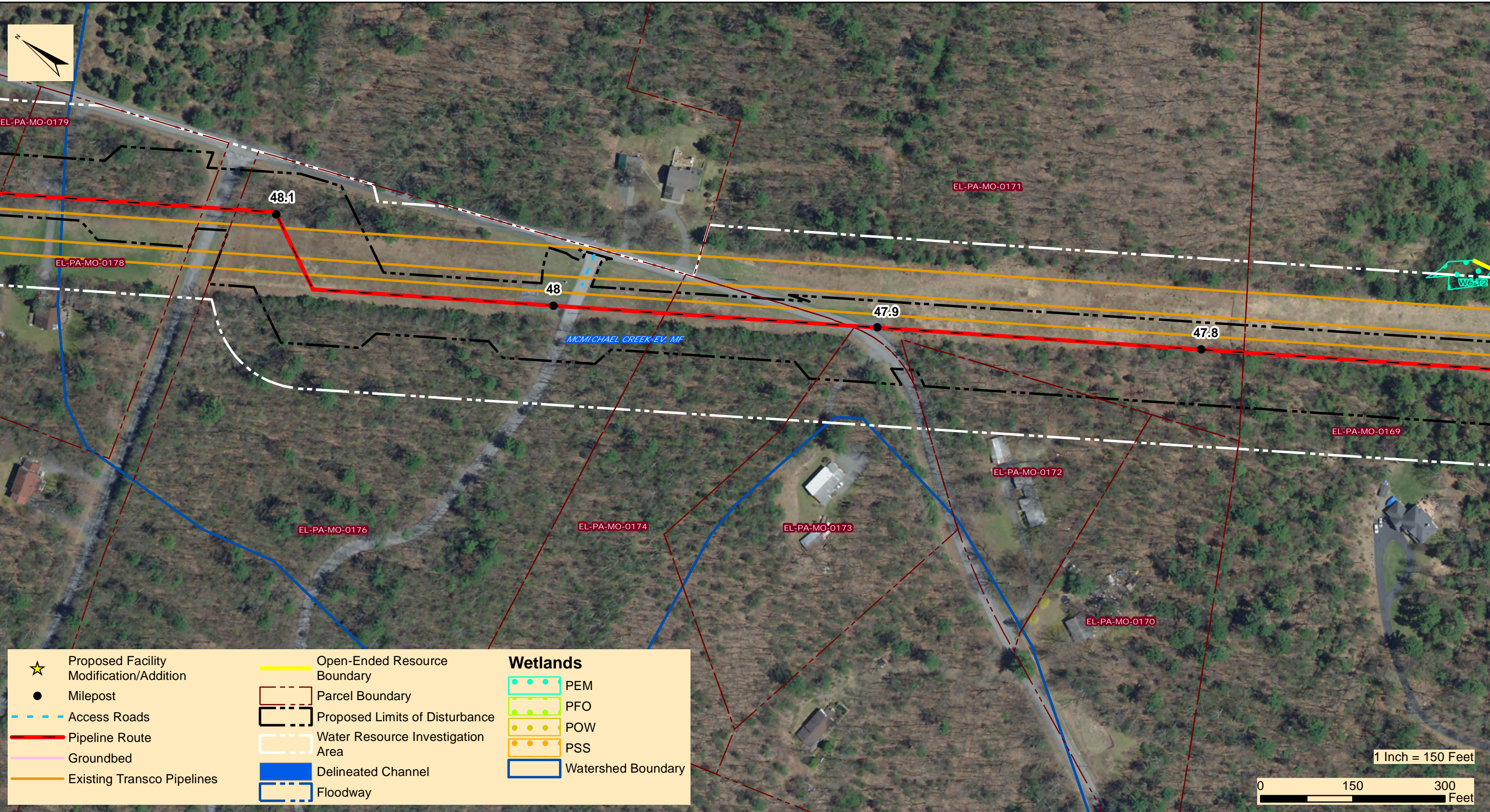
ROSS, CHESTNUTHILL, AND TUNKHANNOCK TOWNSHIP

MONROE COUNTY

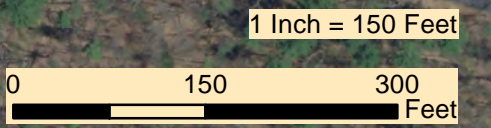
PENNSYLVANIA

Date:	2/17/2022
WHM PROJECT NUMBER:	WILLIAMS20245
Drawn By:	FTN
Figure Number:	11 OF 34

N:\PROJECTS\REGIONAL\_ENERGY\_ACCESS\_EFFORT\_LOOP\_401\Project\_Location\_Mapping\EffortLoop\_401\Project\_Location\_Mapping\_03032021.mxd



★ Proposed Facility Modification/Addition	Open-Ended Resource Boundary	<b>Wetlands</b>
● Milepost	Parcel Boundary	PEM
--- Access Roads	Proposed Limits of Disturbance	PFO
— Pipeline Route	Water Resource Investigation Area	POW
— Groundbed	Delineated Channel	PSS
— Existing Transco Pipelines	Floodway	Watershed Boundary



**TRANSCONTINENTAL GAS PIPE LINE COMPANY, LLC**  
**REGIONAL ENERGY ACCESS EXPANSION PROJECT**  
**EFFORT LOOP**  
**SITE PLANS**

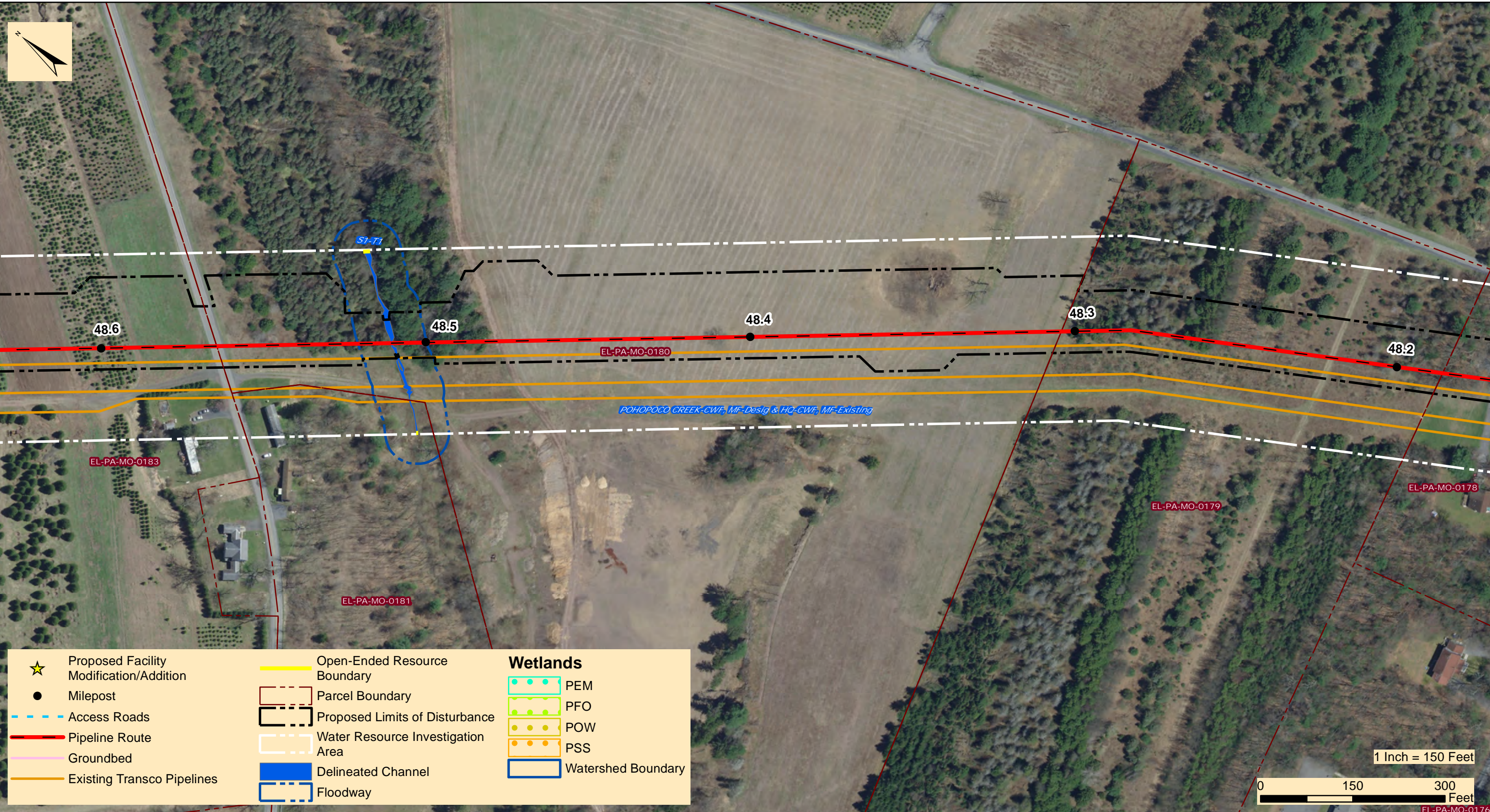
ROSS, CHESTNUTHILL, AND TUNKHANNOCK TOWNSHIP

MONROE COUNTY

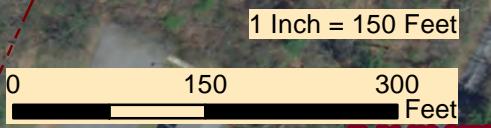
PENNSYLVANIA

Date:	2/17/2022
WHM PROJECT NUMBER:	WILLIAMS20245
Drawn By:	FTN
Figure Number:	12 OF 34

N:\PROJECTS\REGIONAL\_ENERGY\_ACCESS\_EFFORT\_LOOP\401 Project Location Mapping\EffortLoop\_401\ProjectLocation\_Mapping\_03032021.mxd



★ Proposed Facility Modification/Addition	Open-Ended Resource Boundary	<b>Wetlands</b>
● Milepost	Parcel Boundary	PEM
--- Access Roads	Proposed Limits of Disturbance	PFO
--- Pipeline Route	Water Resource Investigation Area	POW
--- Groundbed	Delineated Channel	PSS
--- Existing Transco Pipelines	Floodway	Watershed Boundary



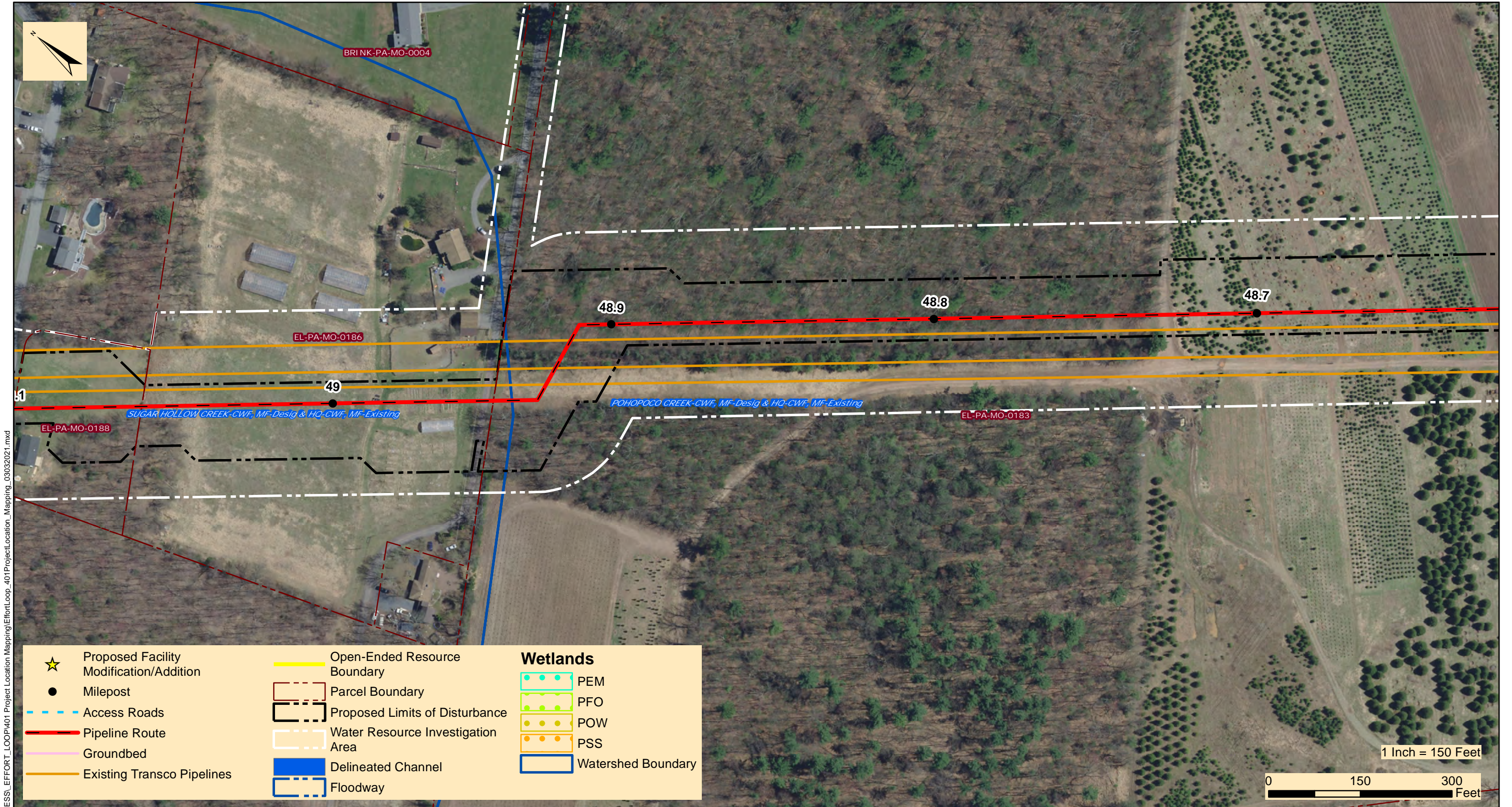
**TRANSCONTINENTAL GAS PIPE LINE COMPANY, LLC**  
**REGIONAL ENERGY ACCESS EXPANSION PROJECT**  
**EFFORT LOOP**  
**SITE PLANS**

ROSS, CHESTNUTHILL, AND TUNKHANNOCK TOWNSHIP

MONROE COUNTY

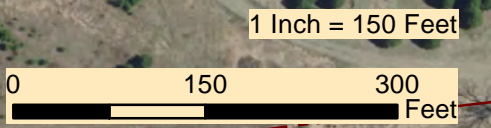
PENNSYLVANIA

Date:	2/17/2022
WHM PROJECT NUMBER:	WILLIAMS20245
Drawn By:	FTN
Figure Number:	13 OF 34



N:\PROJECTS\REGIONAL\_ENERGY\_ACCESS\_EFFORT\_LOOP\_401\Project\_Location\_Mapping\EffortLoop\_401\Project\_Location\_Mapping\_03032021.mxd

★ Proposed Facility Modification/Addition	Open-Ended Resource Boundary	<b>Wetlands</b>
● Milepost	Parcel Boundary	PEM
--- Access Roads	Proposed Limits of Disturbance	PFO
— Pipeline Route	Water Resource Investigation Area	POW
— Groundbed	Delineated Channel	PSS
— Existing Transco Pipelines	Floodway	Watershed Boundary



**TRANSCONTINENTAL GAS PIPE LINE COMPANY, LLC**  
**REGIONAL ENERGY ACCESS EXPANSION PROJECT**  
**EFFORT LOOP**  
**SITE PLANS**

ROSS, CHESTNUTHILL, AND TUNKHANNOCK TOWNSHIP      MONROE COUNTY      PENNSYLVANIA

Date:	2/17/2022
WHM PROJECT NUMBER:	WILLIAMS20245
Drawn By:	FTN
Figure Number:	14 OF 34

N:\PROJECTS\REGIONAL\_ENERGY\_ACCESS\_EFFORT\_LOOP\_401\Project\_Location\_Mapping\EffortLoop\_401\Project\_Location\_Mapping\_03032021.mxd



★ Proposed Facility Modification/Addition	— Open-Ended Resource Boundary	PEM
● Milepost	- - - Parcel Boundary	PFO
- - - Access Roads	▭ Proposed Limits of Disturbance	POW
— Pipeline Route	▭ Water Resource Investigation Area	PSS
— Groundbed	▭ Delineated Channel	▭ Watershed Boundary
— Existing Transco Pipelines	▭ Floodway	



**TRANSCONTINENTAL GAS PIPE LINE COMPANY, LLC**  
**REGIONAL ENERGY ACCESS EXPANSION PROJECT**  
**EFFORT LOOP**  
**SITE PLANS**

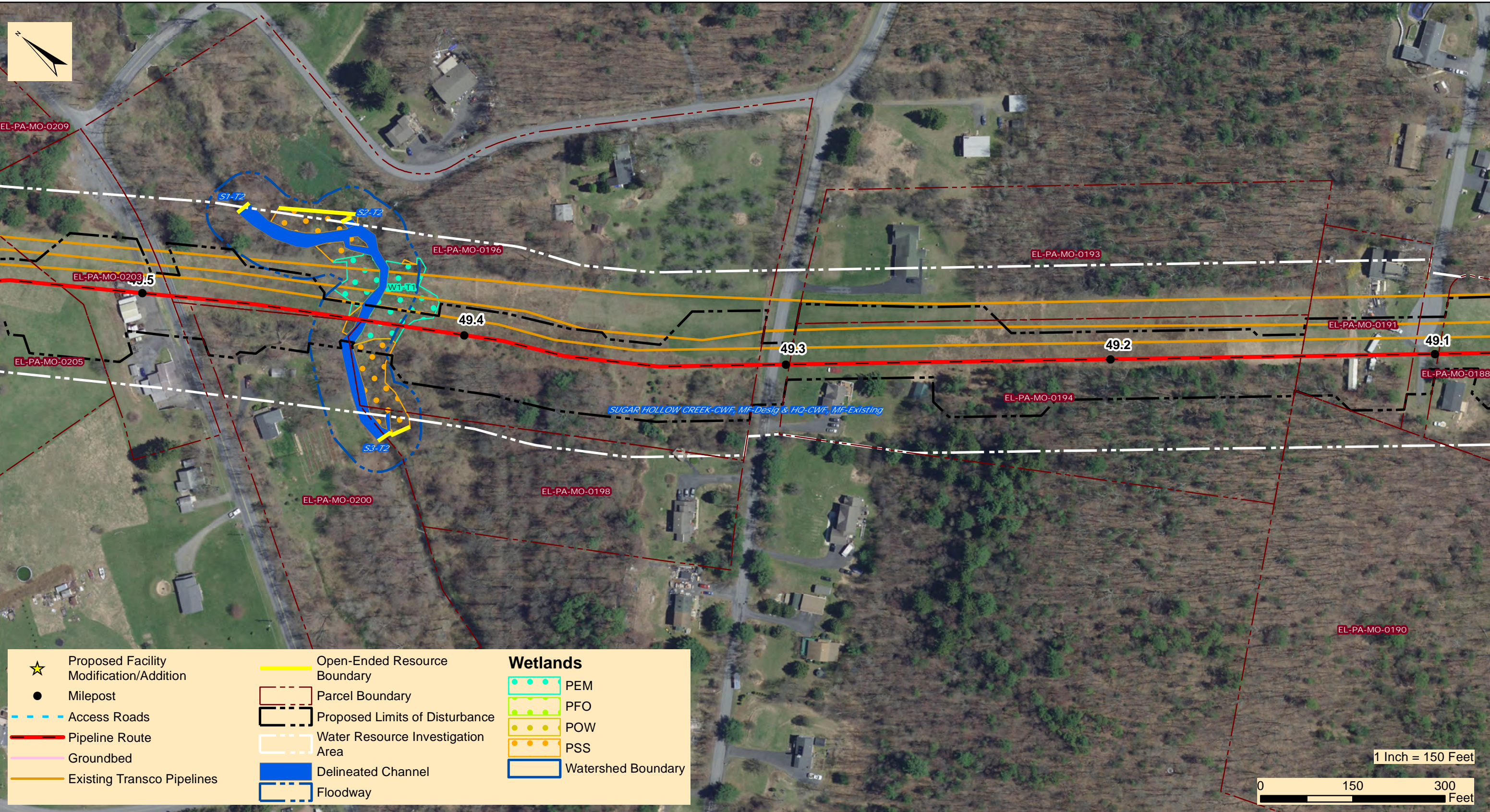
ROSS, CHESTNUTHILL, AND TUNKHANNOCK TOWNSHIP

MONROE COUNTY

PENNSYLVANIA

Date:	2/17/2022
WHM PROJECT NUMBER:	WILLIAMS20245
Drawn By:	FTN
Figure Number:	15 OF 34

N:\PROJECTS\REGIONAL\_ENERGY\_ACCESS\EffortLoop\_401\Project\_Location\_Mapping\EffortLoop\_401\Project\_Location\_Mapping\_03032021.mxd



★ Proposed Facility Modification/Addition	Open-Ended Resource Boundary	<b>Wetlands</b>
● Milepost	Parcel Boundary	PEM
--- Access Roads	Proposed Limits of Disturbance	PFO
— Pipeline Route	Water Resource Investigation Area	POW
— Groundbed	Delineated Channel	PSS
— Existing Transco Pipelines	Floodway	Watershed Boundary



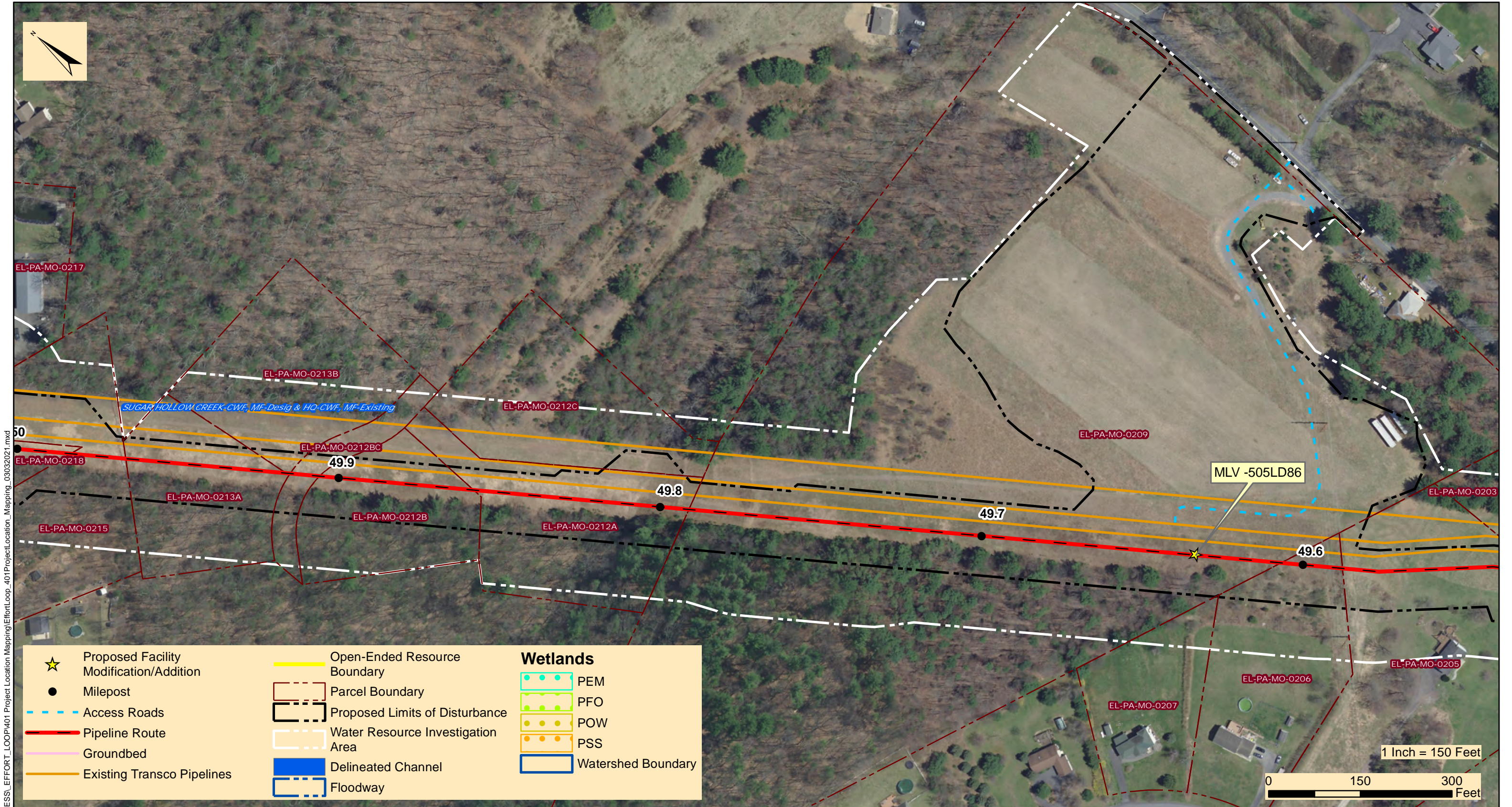
**TRANSCONTINENTAL GAS PIPE LINE COMPANY, LLC**  
**REGIONAL ENERGY ACCESS EXPANSION PROJECT**  
**EFFORT LOOP**  
**SITE PLANS**

ROSS, CHESTNUTHILL, AND TUNKHANNOCK TOWNSHIP

MONROE COUNTY

PENNSYLVANIA

Date:	2/17/2022
WHM PROJECT NUMBER:	WILLIAMS20245
Drawn By:	FTN
Figure Number:	16 OF 34



N:\PROJECTS\REGIONAL\_ENERGY\_ACCESS\_EFFORT\_LOOP\401 Project Location Mapping\EffortLoop\_401\ProjectLocation\_Mapping\_03032021.mxd

★ Proposed Facility Modification/Addition	Open-Ended Resource Boundary	<b>Wetlands</b>
● Milepost	Parcel Boundary	PEM
--- Access Roads	Proposed Limits of Disturbance	PFO
— Pipeline Route	Water Resource Investigation Area	POW
— Groundbed	Delineated Channel	PSS
— Existing Transco Pipelines	Floodway	Watershed Boundary

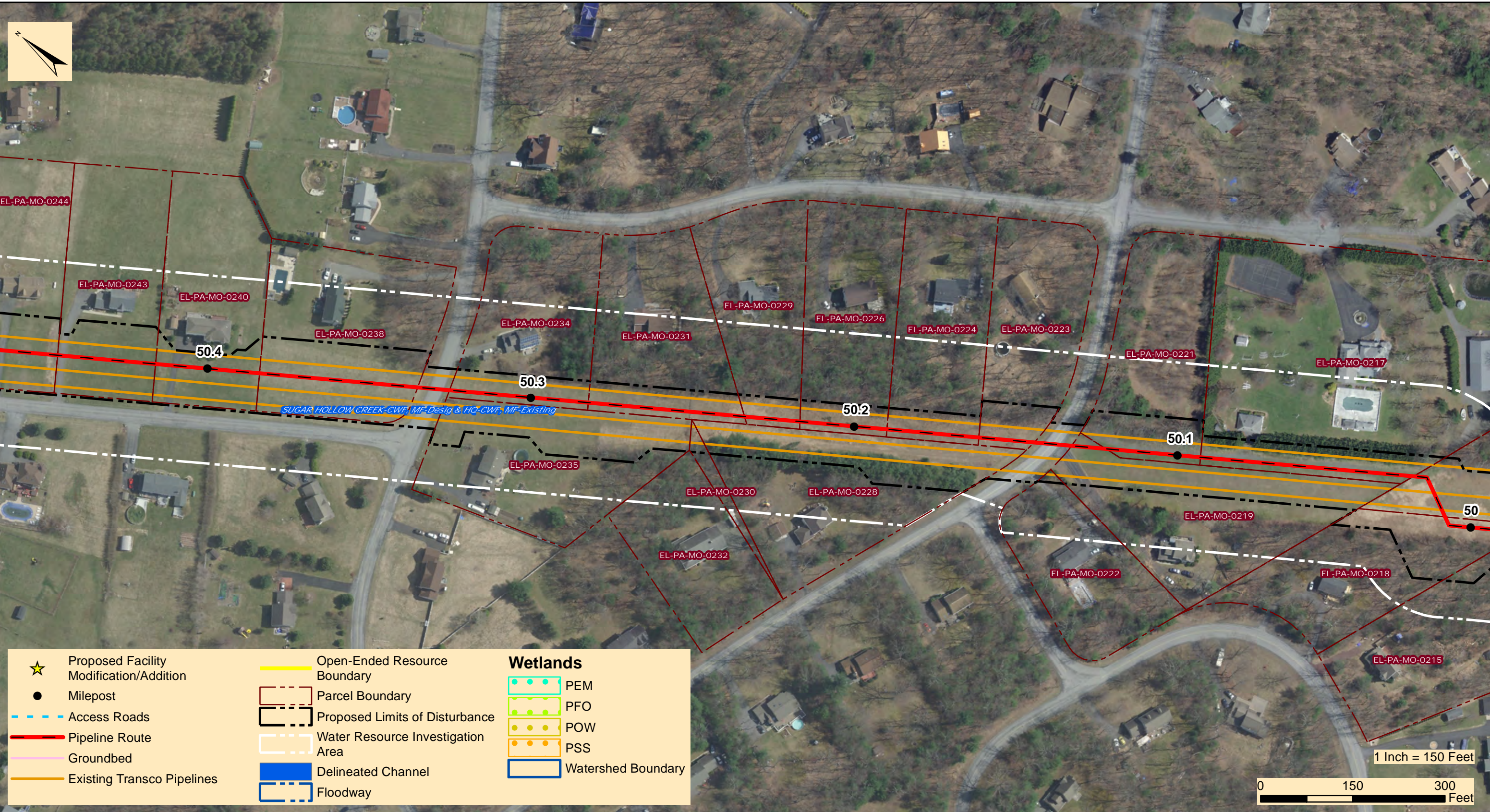


**TRANSCONTINENTAL GAS PIPE LINE COMPANY, LLC**  
**REGIONAL ENERGY ACCESS EXPANSION PROJECT**  
**EFFORT LOOP**  
**SITE PLANS**

ROSS, CHESTNUTHILL, AND TUNKHANNOCK TOWNSHIP      MONROE COUNTY      PENNSYLVANIA

Date:	2/17/2022
WHM PROJECT NUMBER:	WILLIAMS20245
Drawn By:	FTN
Figure Number:	17 OF 34

N:\PROJECTS\REGIONAL\_ENERGY\_ACCESS\_EFFORT\_LOOP\_401\Project\_Location\_Mapping\EffortLoop\_401\Project\_Location\_Mapping\_03032021.mxd



★ Proposed Facility Modification/Addition	Open-Ended Resource Boundary	<b>Wetlands</b>
● Milepost	Parcel Boundary	PEM
--- Access Roads	Proposed Limits of Disturbance	PFO
— Pipeline Route	Water Resource Investigation Area	POW
— Groundbed	Delineated Channel	PSS
— Existing Transco Pipelines	Floodway	Watershed Boundary



**TRANSCONTINENTAL GAS PIPE LINE COMPANY, LLC**  
**REGIONAL ENERGY ACCESS EXPANSION PROJECT**  
**EFFORT LOOP**  
**SITE PLANS**

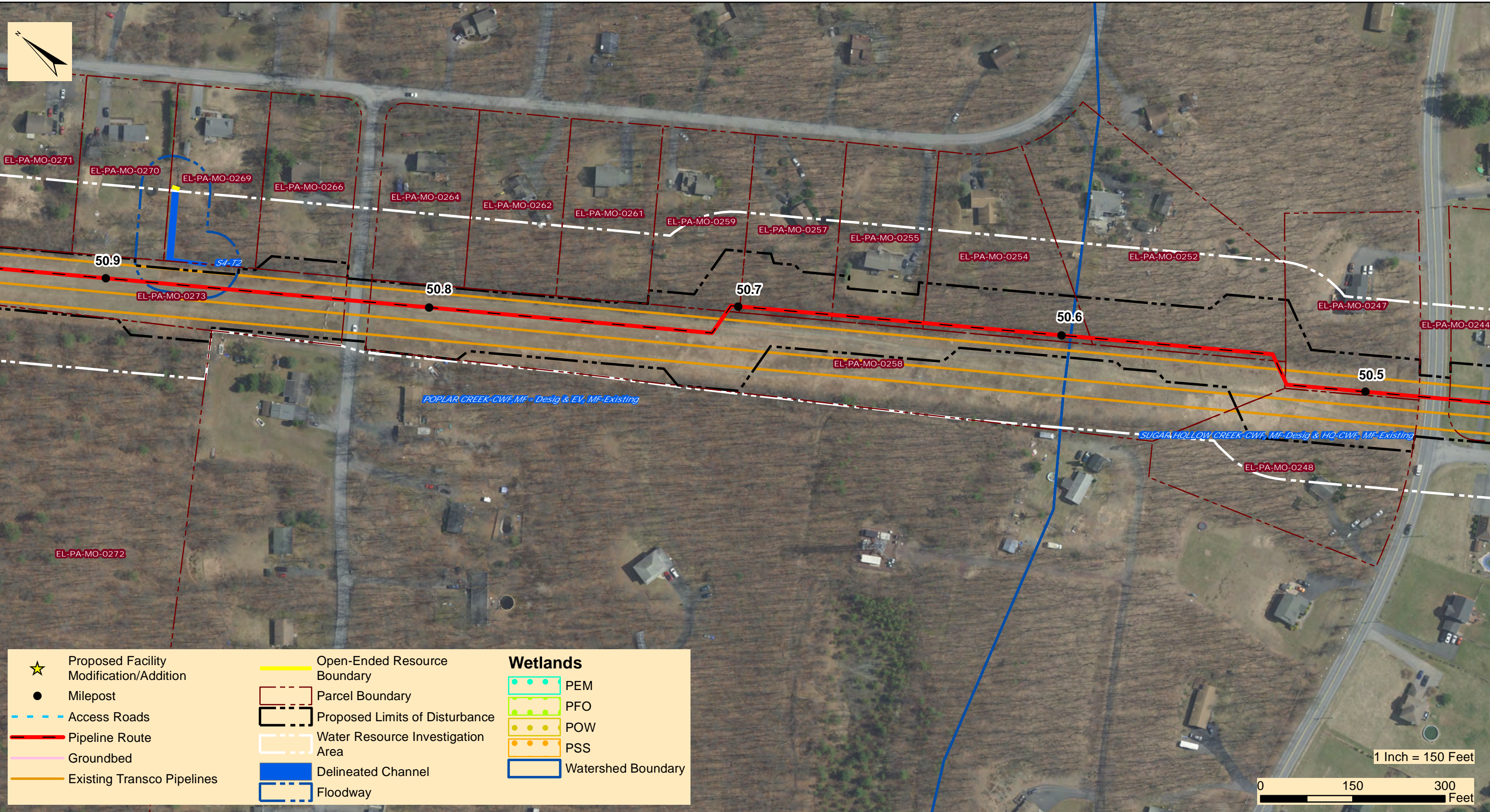
ROSS, CHESTNUTHILL, AND TUNKHANNOCK TOWNSHIP

MONROE COUNTY

PENNSYLVANIA

Date:	2/17/2022
WHM PROJECT NUMBER:	WILLIAMS20245
Drawn By:	FTN
Figure Number:	18 OF 34

N:\PROJECTS\REGIONAL\_ENERGY\_ACCESS\_EFFORT\_LOOP\_401\Project\_Location\_Mapping\EffortLoop\_401\Project\_Location\_Mapping\_03032021.mxd



**TRANSCONTINENTAL GAS PIPE LINE COMPANY, LLC**  
**REGIONAL ENERGY ACCESS EXPANSION PROJECT**  
**EFFORT LOOP**  
**SITE PLANS**

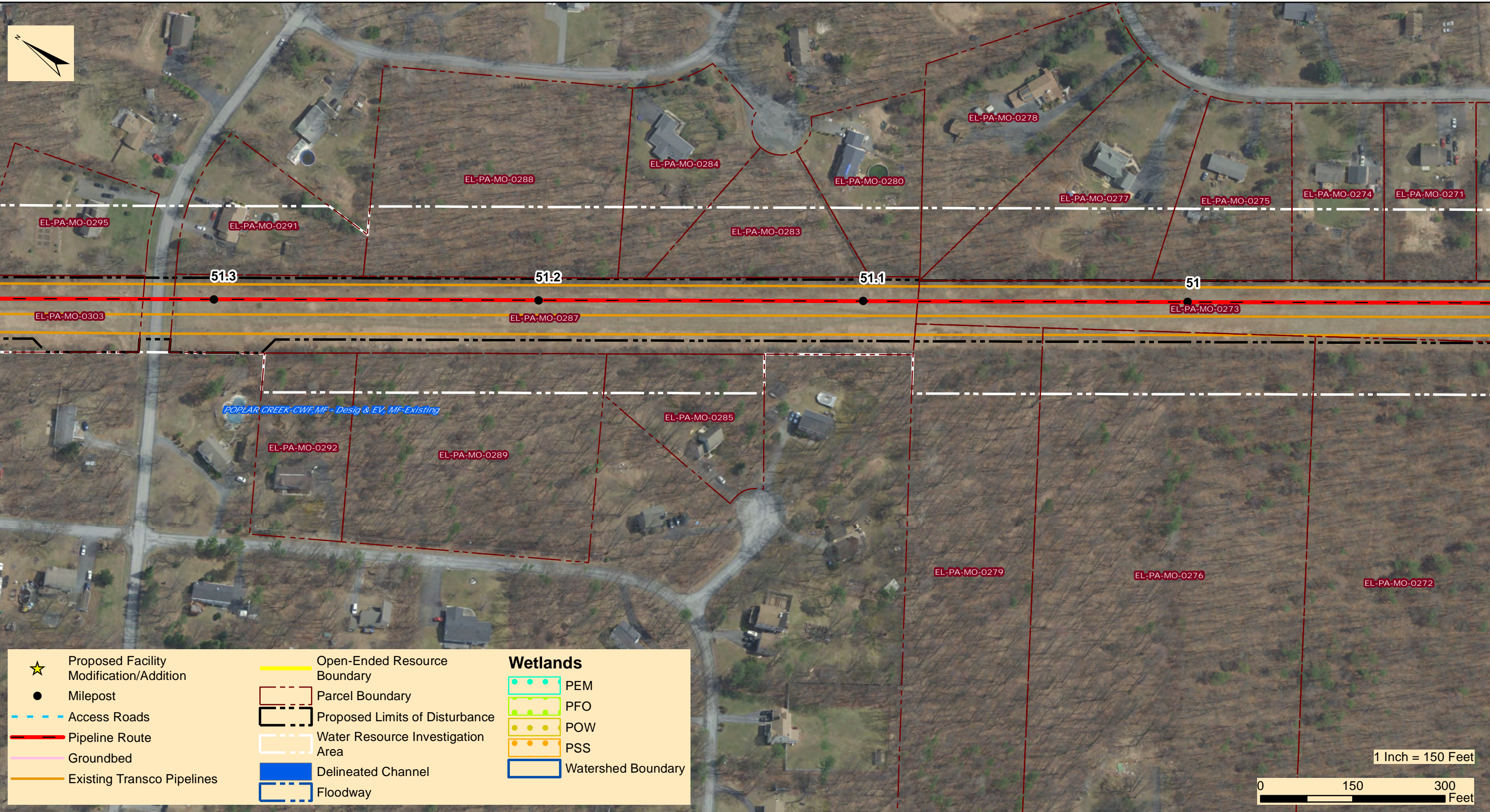
ROSS, CHESTNUTHILL, AND TUNKHANNOCK TOWNSHIP

MONROE COUNTY

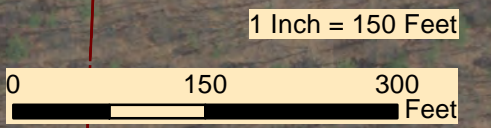
PENNSYLVANIA

Date:	2/17/2022
WHM PROJECT NUMBER:	WILLIAMS20245
Drawn By:	FTN
Figure Number:	19 OF 34

N:\PROJECTS\REGIONAL\_ENERGY\_ACCESS\_EFFORT\_LOOP\401 Project Location Mapping\EffortLoop\_03032021.mxd



★ Proposed Facility Modification/Addition	Open-Ended Resource Boundary	<b>Wetlands</b>
● Milepost	Parcel Boundary	PEM
--- Access Roads	Proposed Limits of Disturbance	PFO
— Pipeline Route	Water Resource Investigation Area	POW
— Groundbed	Delineated Channel	PSS
— Existing Transco Pipelines	Floodway	Watershed Boundary



**TRANSCONTINENTAL GAS PIPE LINE COMPANY, LLC**  
**REGIONAL ENERGY ACCESS EXPANSION PROJECT**  
**EFFORT LOOP**  
**SITE PLANS**

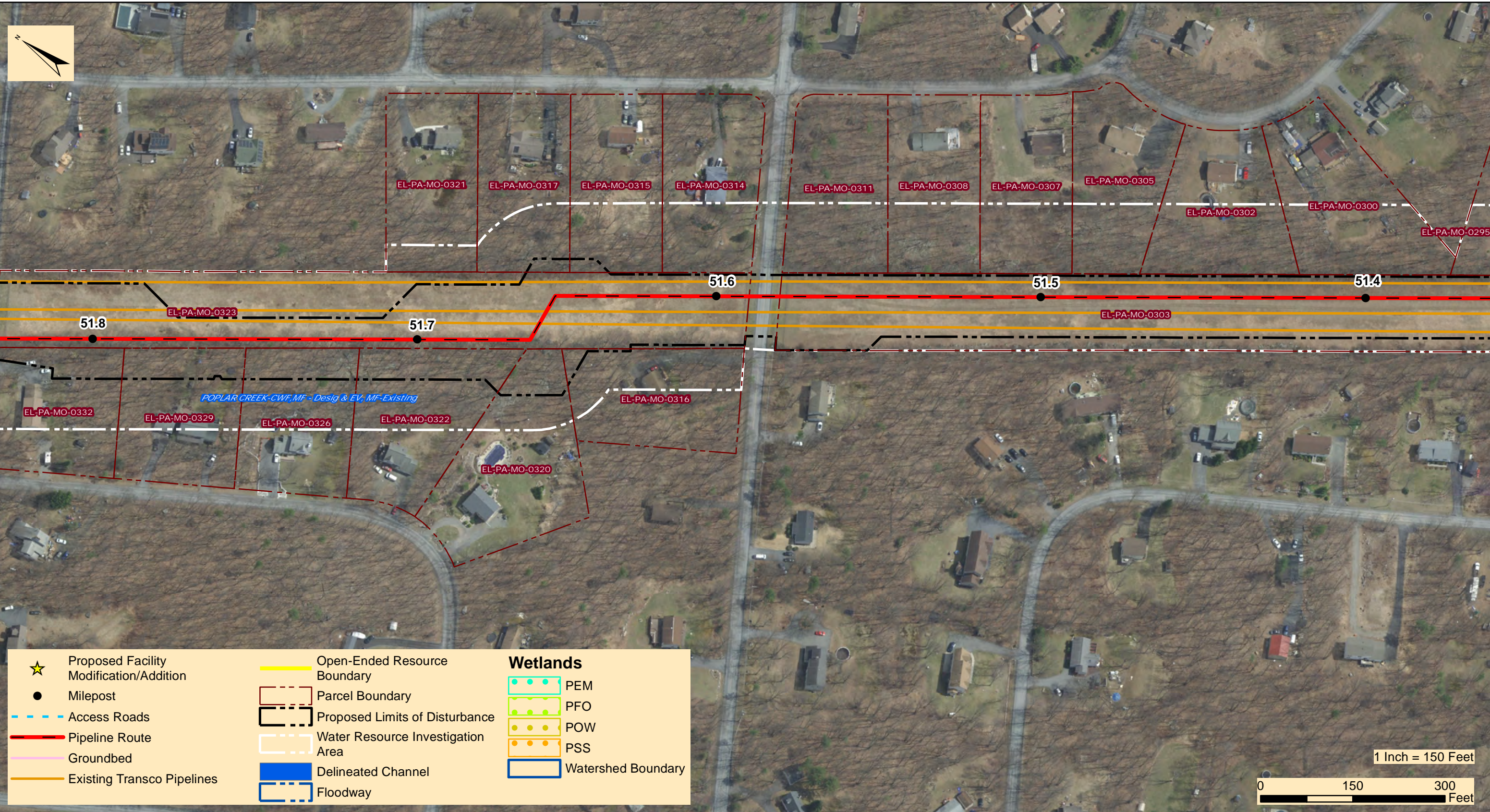
ROSS, CHESTNUTHILL, AND TUNKHANNOCK TOWNSHIP

MONROE COUNTY

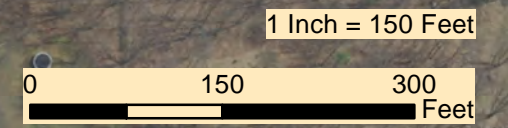
PENNSYLVANIA

Date:	2/17/2022
WHM PROJECT NUMBER:	WILLIAMS20245
Drawn By:	FTN
Figure Number:	20 OF 34

N:\PROJECTS\REGIONAL\_ENERGY\_ACCESS\_EFFORT\_LOOP\_401\Project\_Location\_Mapping\EffortLoop\_401\Project\_Location\_Mapping\_03032021.mxd



★ Proposed Facility Modification/Addition	Open-Ended Resource Boundary	<b>Wetlands</b>
● Milepost	Parcel Boundary	PEM
--- Access Roads	Proposed Limits of Disturbance	PFO
— Pipeline Route	Water Resource Investigation Area	POW
— Groundbed	Delineated Channel	PSS
— Existing Transco Pipelines	Floodway	Watershed Boundary



**TRANSCONTINENTAL GAS PIPE LINE COMPANY, LLC**  
**REGIONAL ENERGY ACCESS EXPANSION PROJECT**  
**EFFORT LOOP**  
**SITE PLANS**

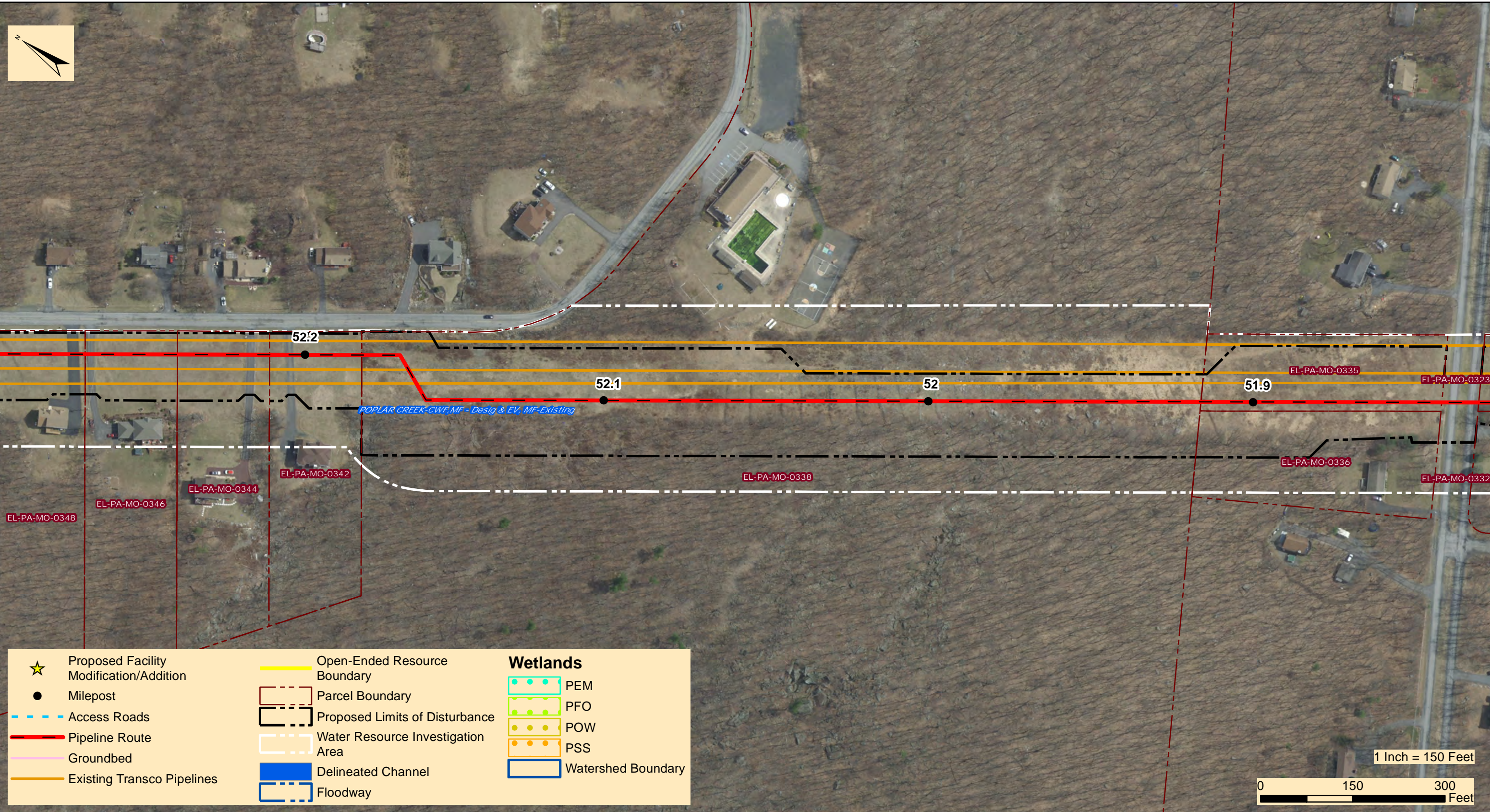
ROSS, CHESTNUTHILL, AND TUNKHANNOCK TOWNSHIP

MONROE COUNTY

PENNSYLVANIA

Date:	2/17/2022
WHM PROJECT NUMBER:	WILLIAMS20245
Drawn By:	FTN
Figure Number:	21 OF 34

N:\PROJECTS\REGIONAL\_ENERGY\_ACCESS\_EFFORT\_LOOP\_401\Project\_Location\_Mapping\EffortLoop\_401\Project\_Location\_Mapping\_03032021.mxd



**TRANSCONTINENTAL GAS PIPE LINE COMPANY, LLC**  
**REGIONAL ENERGY ACCESS EXPANSION PROJECT**  
**EFFORT LOOP**  
**SITE PLANS**

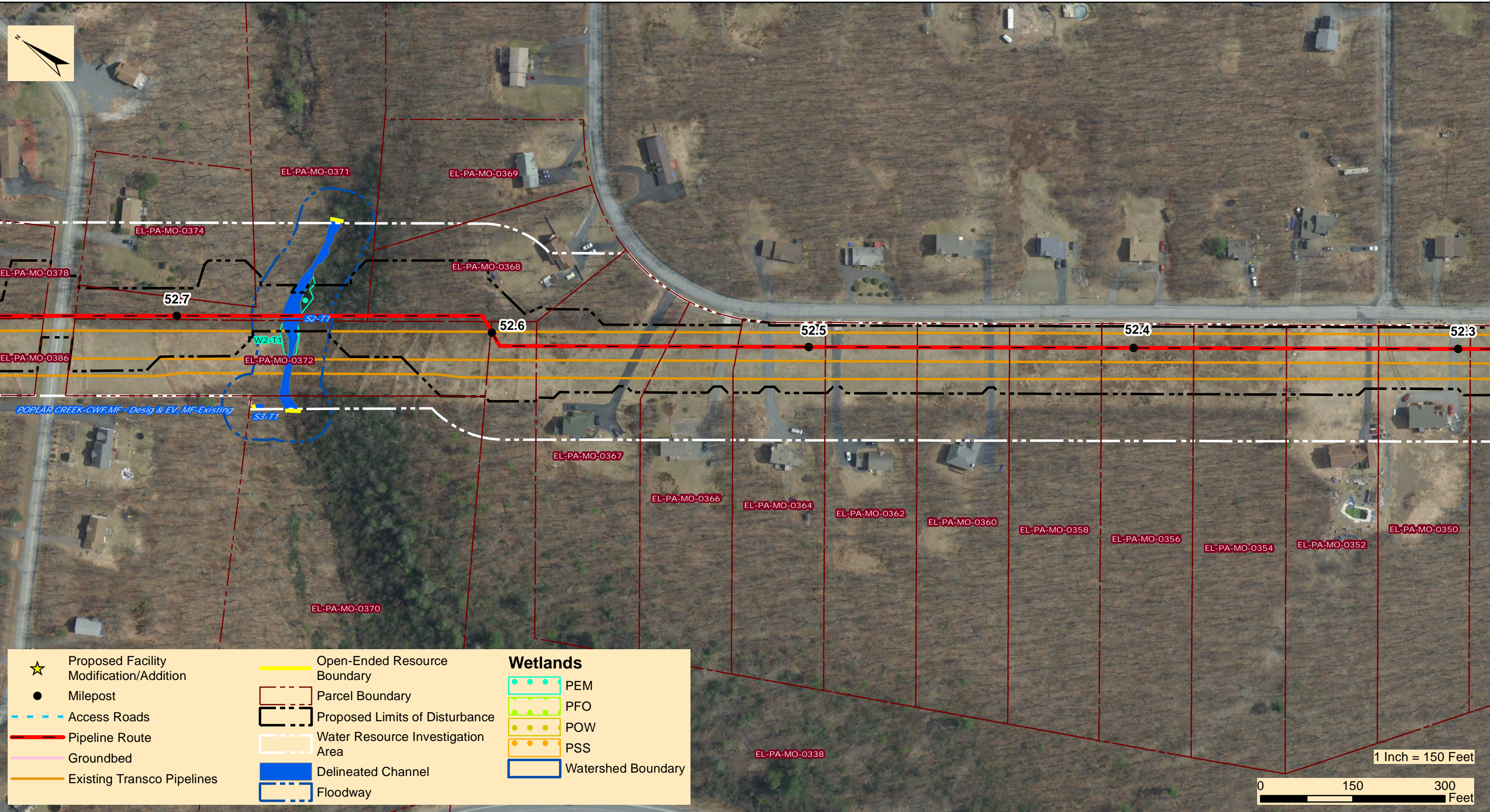
ROSS, CHESTNUTHILL, AND TUNKHANNOCK TOWNSHIP

MONROE COUNTY

PENNSYLVANIA

Date:	2/17/2022
WHM PROJECT NUMBER:	WILLIAMS20245
Drawn By:	FTN
Figure Number:	22 OF 34

N:\PROJECTS\REGIONAL\_ENERGY\_ACCESS\_EFFORT\_LOOP\_401\Project\_Location\_Mapping\EffortLoop\_401\Project\_Location\_Mapping\_03032021.mxd



**TRANSCONTINENTAL GAS PIPE LINE COMPANY, LLC**  
**REGIONAL ENERGY ACCESS EXPANSION PROJECT**  
**EFFORT LOOP**  
**SITE PLANS**

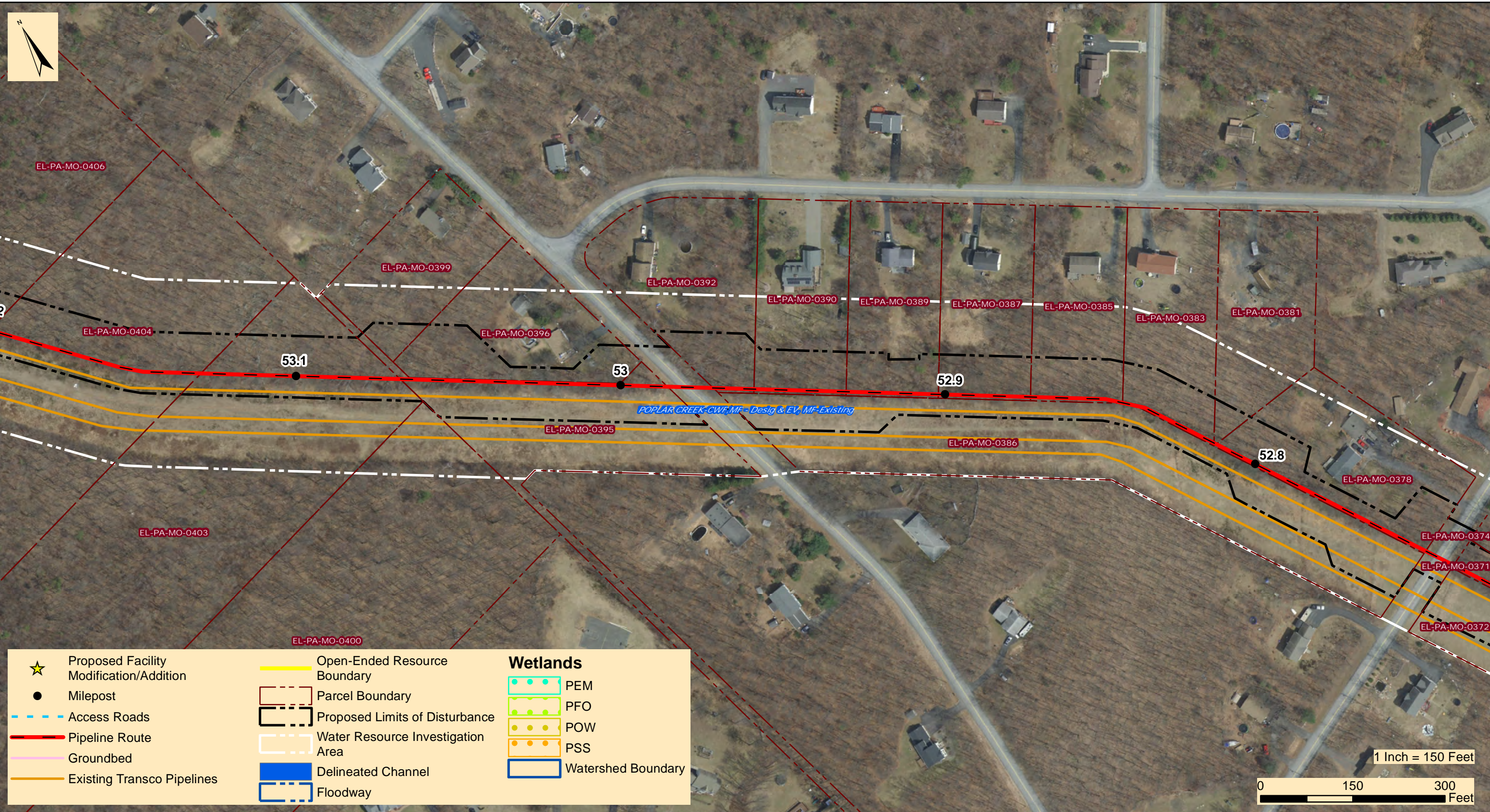
ROSS, CHESTNUTHILL, AND TUNKHANNOCK TOWNSHIP

MONROE COUNTY

PENNSYLVANIA

Date:	2/17/2022
WHM PROJECT NUMBER:	WILLIAMS20245
Drawn By:	FTN
Figure Number:	23 OF 34

N:\PROJECTS\REGIONAL\_ENERGY\_ACCESS\_EFFORT\_LOOP\_401\Project\_Location\_Mapping\EffortLoop\_401\Project\_Location\_Mapping\_03032021.mxd



★ Proposed Facility Modification/Addition	Open-Ended Resource Boundary	<b>Wetlands</b>
● Milepost	Parcel Boundary	PEM
--- Access Roads	Proposed Limits of Disturbance	PFO
--- Pipeline Route	Water Resource Investigation Area	POW
--- Groundbed	Delineated Channel	PSS
--- Existing Transco Pipelines	Floodway	Watershed Boundary



**TRANSCONTINENTAL GAS PIPE LINE COMPANY, LLC**  
**REGIONAL ENERGY ACCESS EXPANSION PROJECT**  
**EFFORT LOOP**  
**SITE PLANS**

ROSS, CHESTNUTHILL, AND TUNKHANNOCK TOWNSHIP

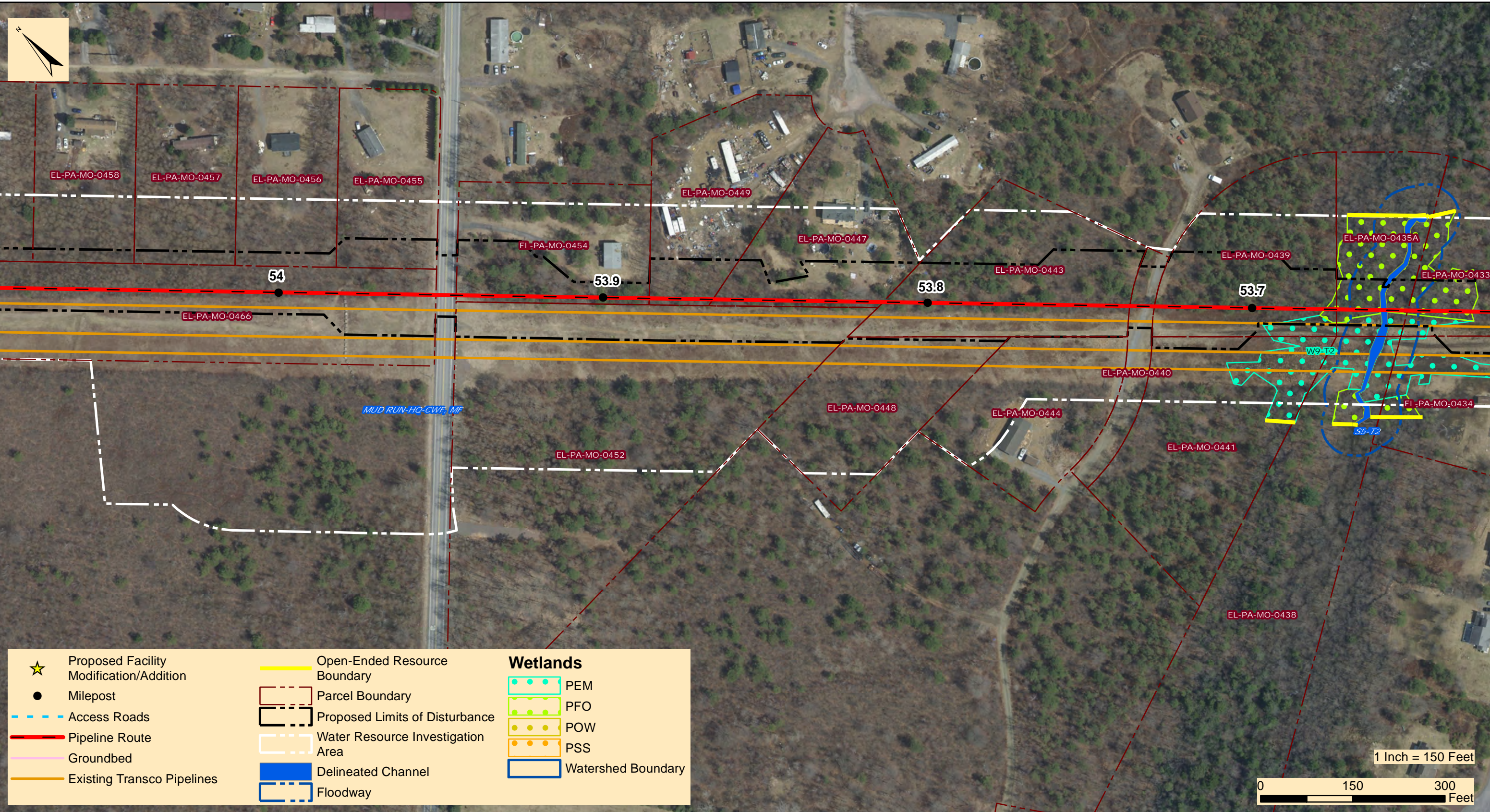
MONROE COUNTY

PENNSYLVANIA

Date:	2/17/2022
WHM PROJECT NUMBER:	WILLIAMS20245
Drawn By:	FTN
Figure Number:	24 OF 34



N:\PROJECTS\REGIONAL\_ENERGY\_ACCESS\_EFFORT\_LOOP\_401\Project\_Location\_Mapping\EffortLoop\_401\ProjectLocation\_Mapping\_03032021.mxd



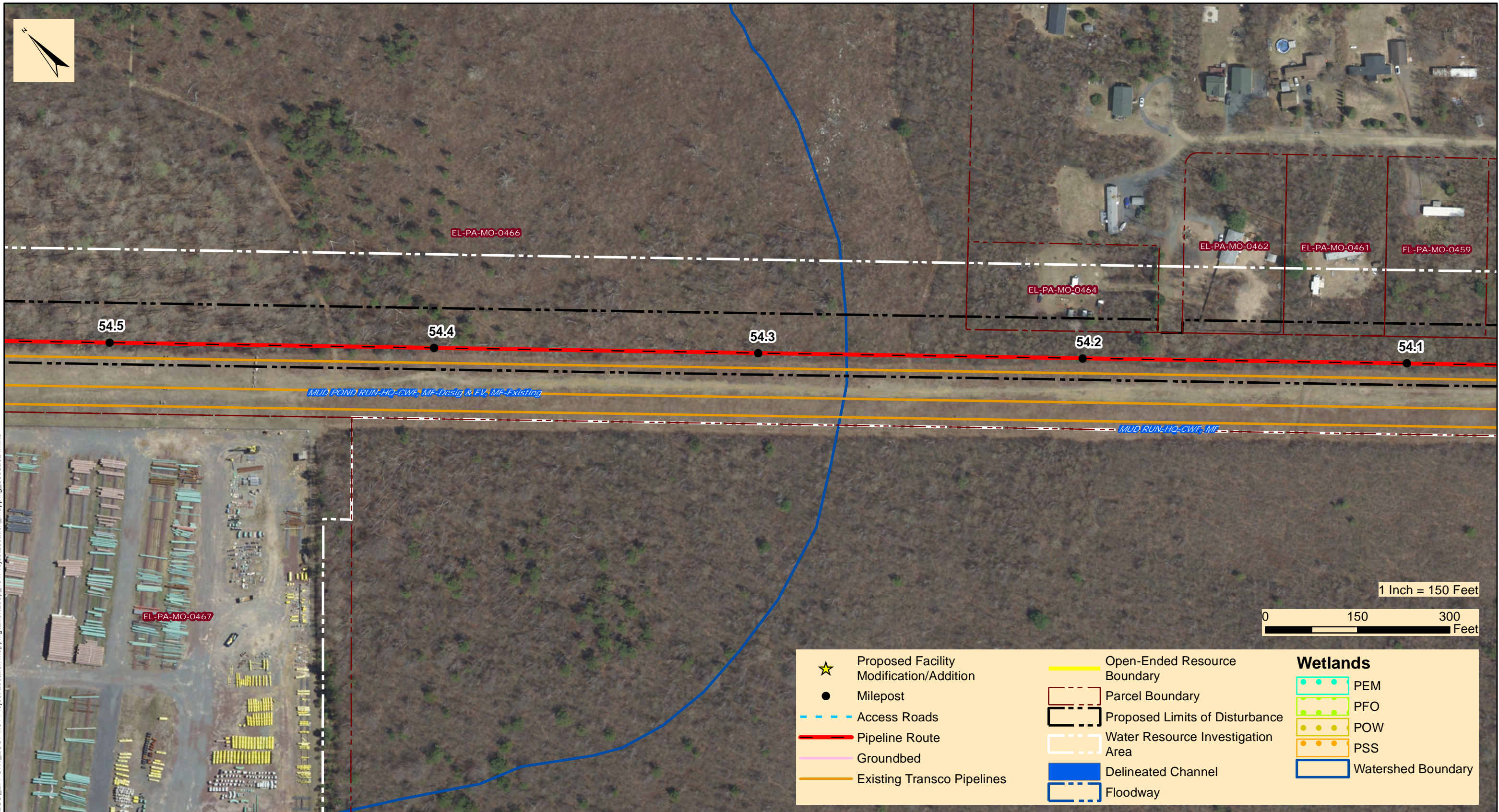
★ Proposed Facility Modification/Addition	Open-Ended Resource Boundary	<b>Wetlands</b>
● Milepost	Parcel Boundary	PEM
--- Access Roads	Proposed Limits of Disturbance	PFO
--- Pipeline Route	Water Resource Investigation Area	POW
--- Groundbed	Delineated Channel	PSS
--- Existing Transco Pipelines	Floodway	Watershed Boundary



**TRANSCONTINENTAL GAS PIPE LINE COMPANY, LLC**  
**REGIONAL ENERGY ACCESS EXPANSION PROJECT**  
**EFFORT LOOP**  
**SITE PLANS**

ROSS, CHESTNUTHILL, AND TUNKHANNOCK TOWNSHIP      MONROE COUNTY      PENNSYLVANIA

Date:	2/17/2022
WHM PROJECT NUMBER:	WILLIAMS20245
Drawn By:	FTN
Figure Number:	26 OF 34



★ Proposed Facility Modification/Addition	Open-Ended Resource Boundary	<b>Wetlands</b>
● Milepost	Parcel Boundary	PEM
- - - Access Roads	Proposed Limits of Disturbance	PFO
— Pipeline Route	Water Resource Investigation Area	POW
— Groundbed	Delineated Channel	PSS
— Existing Transco Pipelines	Floodway	Watershed Boundary



**TRANSCONTINENTAL GAS PIPE LINE COMPANY, LLC**  
**REGIONAL ENERGY ACCESS EXPANSION PROJECT**  
**EFFORT LOOP**  
**SITE PLANS**

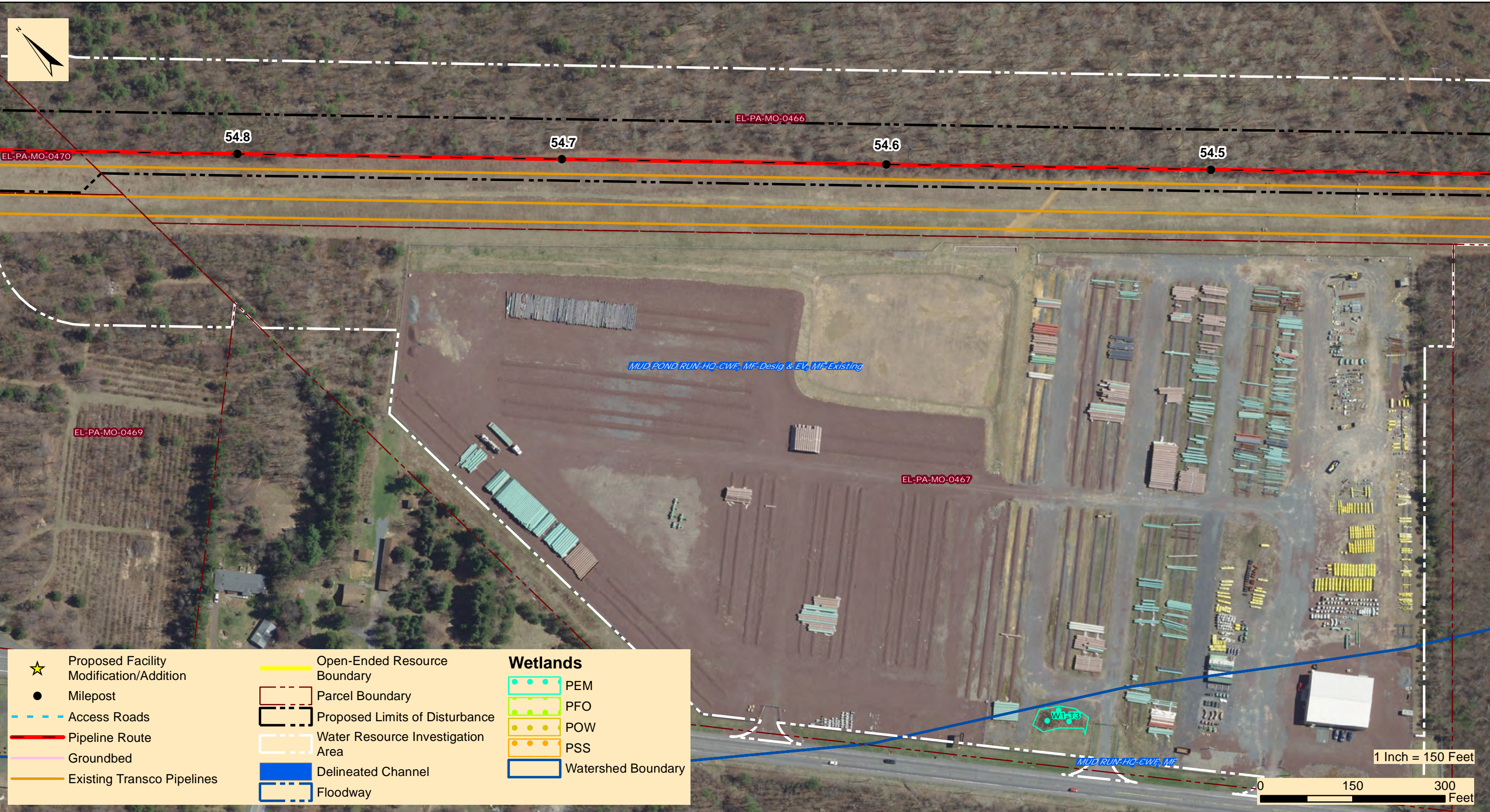
ROSS, CHESTNUTHILL, AND TUNKHANNOCK TOWNSHIP

MONROE COUNTY

PENNSYLVANIA

Date:	2/17/2022
WHM PROJECT NUMBER:	WILLIAMS20245
Drawn By:	FTN
Figure Number:	27 OF 34

N:\PROJECTS\REGIONAL\_ENERGY\_ACCESS\_EFFORT\_LOOP\_401\Project\_Location\_Mapping\EffortLoop\_401\Project\_Location\_Mapping\_03032021.mxd



★ Proposed Facility Modification/Addition	Open-Ended Resource Boundary	<b>Wetlands</b>
● Milepost	Parcel Boundary	PEM
--- Access Roads	Proposed Limits of Disturbance	PFO
--- Pipeline Route	Water Resource Investigation Area	POW
--- Groundbed	Delineated Channel	PSS
--- Existing Transco Pipelines	Floodway	Watershed Boundary



**TRANSCONTINENTAL GAS PIPE LINE COMPANY, LLC**  
**REGIONAL ENERGY ACCESS EXPANSION PROJECT**  
**EFFORT LOOP**  
**SITE PLANS**

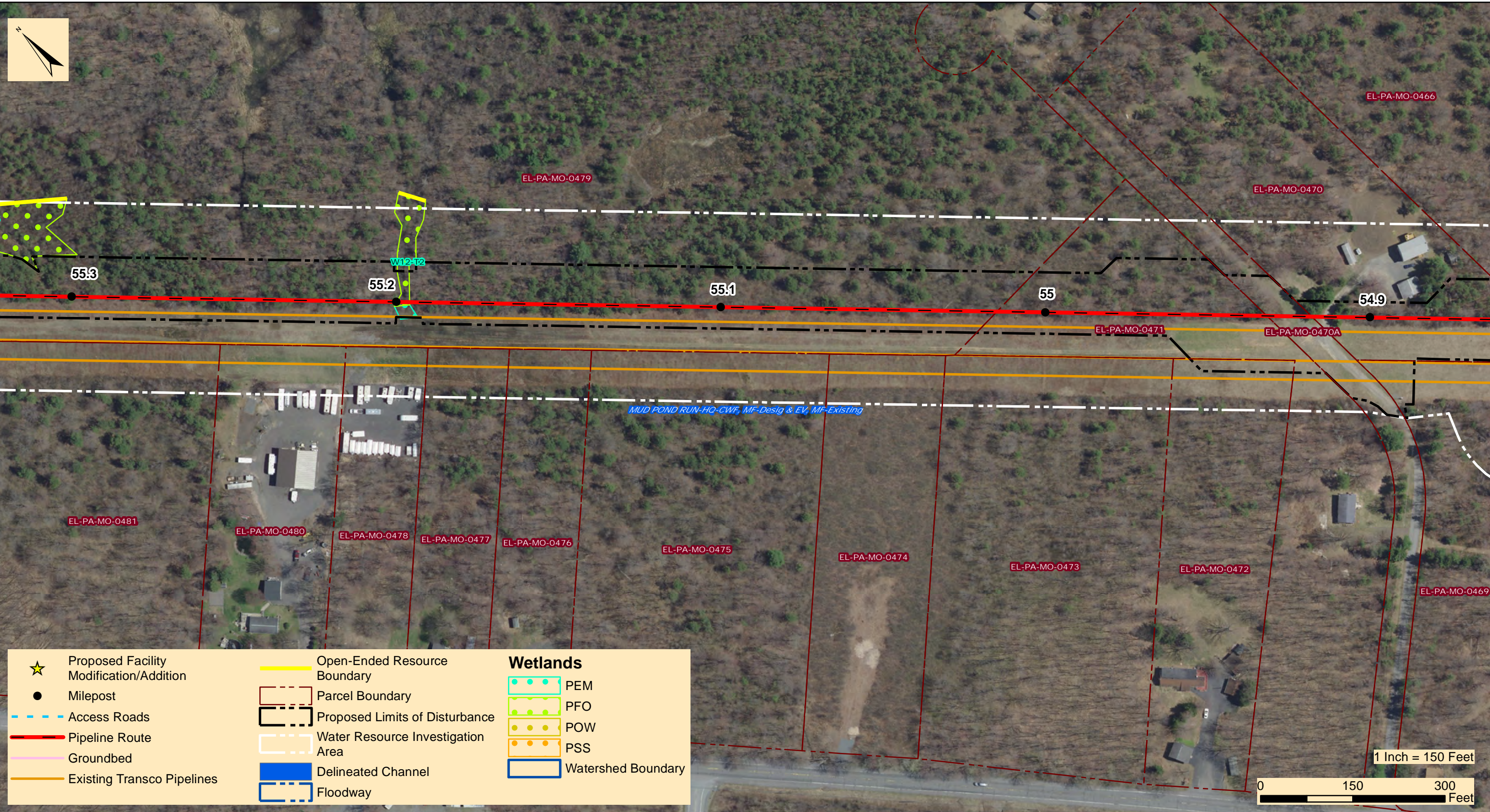
ROSS, CHESTNUTHILL, AND TUNKHANNOCK TOWNSHIP

MONROE COUNTY

PENNSYLVANIA

Date:	2/17/2022
WHM PROJECT NUMBER:	WILLIAMS20245
Drawn By:	FTN
Figure Number:	28 OF 34

N:\PROJECTS\REGIONAL\_ENERGY\_ACCESS\_EFFORT\_LOOP\_401\Project\_Location\_Mapping\EffortLoop\_401\Project\_Location\_Mapping\_03032021.mxd



**TRANSCONTINENTAL GAS PIPE LINE COMPANY, LLC**  
**REGIONAL ENERGY ACCESS EXPANSION PROJECT**  
**EFFORT LOOP**  
**SITE PLANS**

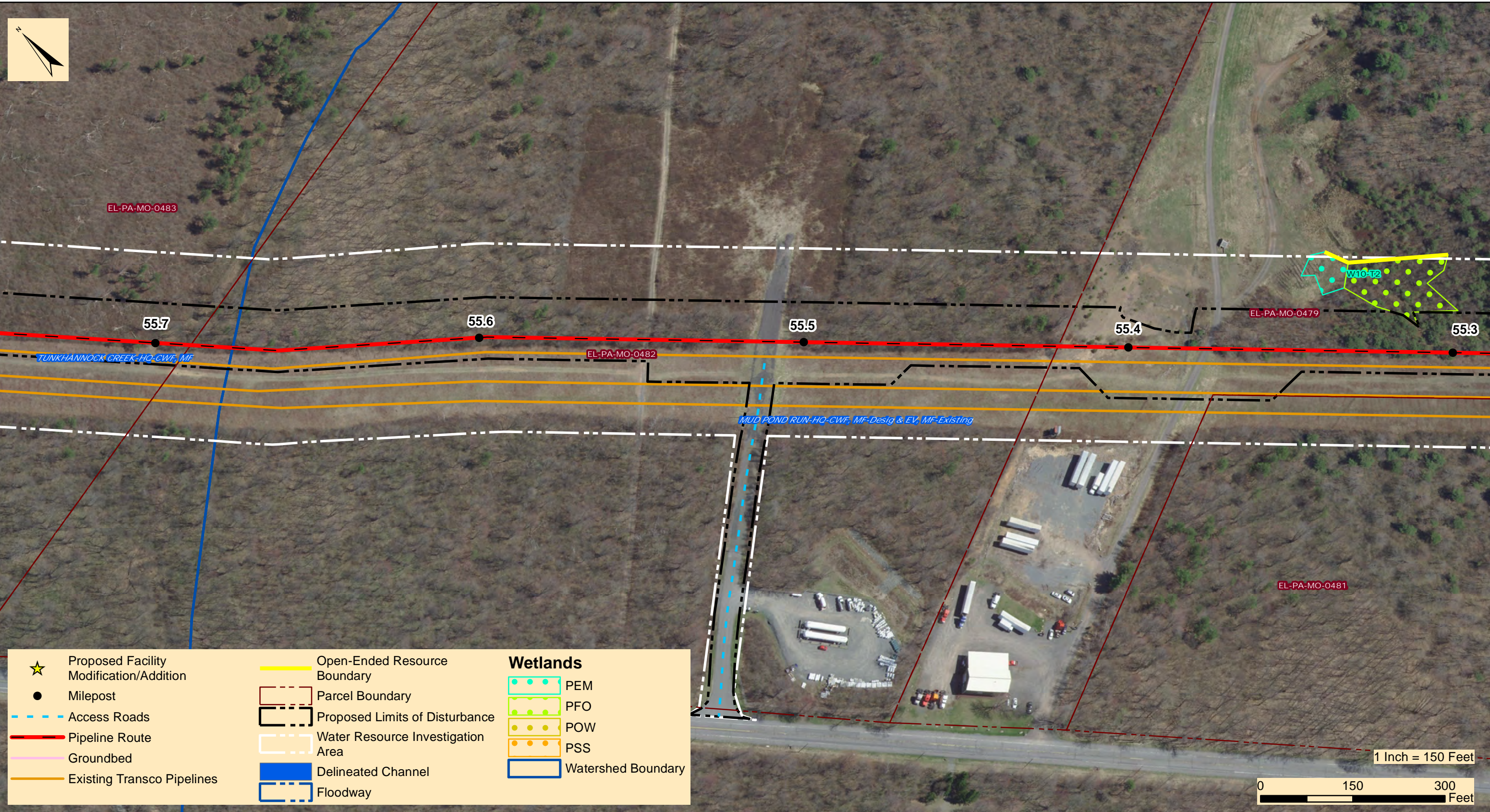
ROSS, CHESTNUTHILL, AND TUNKHANNOCK TOWNSHIP

MONROE COUNTY

PENNSYLVANIA

Date:	2/17/2022
WHM PROJECT NUMBER:	WILLIAMS20245
Drawn By:	FTN
Figure Number:	29 OF 34

N:\PROJECTS\REGIONAL\_ENERGY\_ACCESS\_EFFORT\_LOOP\_401\Project\_Location\_Mapping\EffortLoop\_401\Project\_Location\_Mapping\_03032021.mxd



★ Proposed Facility Modification/Addition	Open-Ended Resource Boundary	<b>Wetlands</b>
● Milepost	Parcel Boundary	PEM
--- Access Roads	Proposed Limits of Disturbance	PFO
--- Pipeline Route	Water Resource Investigation Area	POW
--- Groundbed	Delineated Channel	PSS
--- Existing Transco Pipelines	Floodway	Watershed Boundary

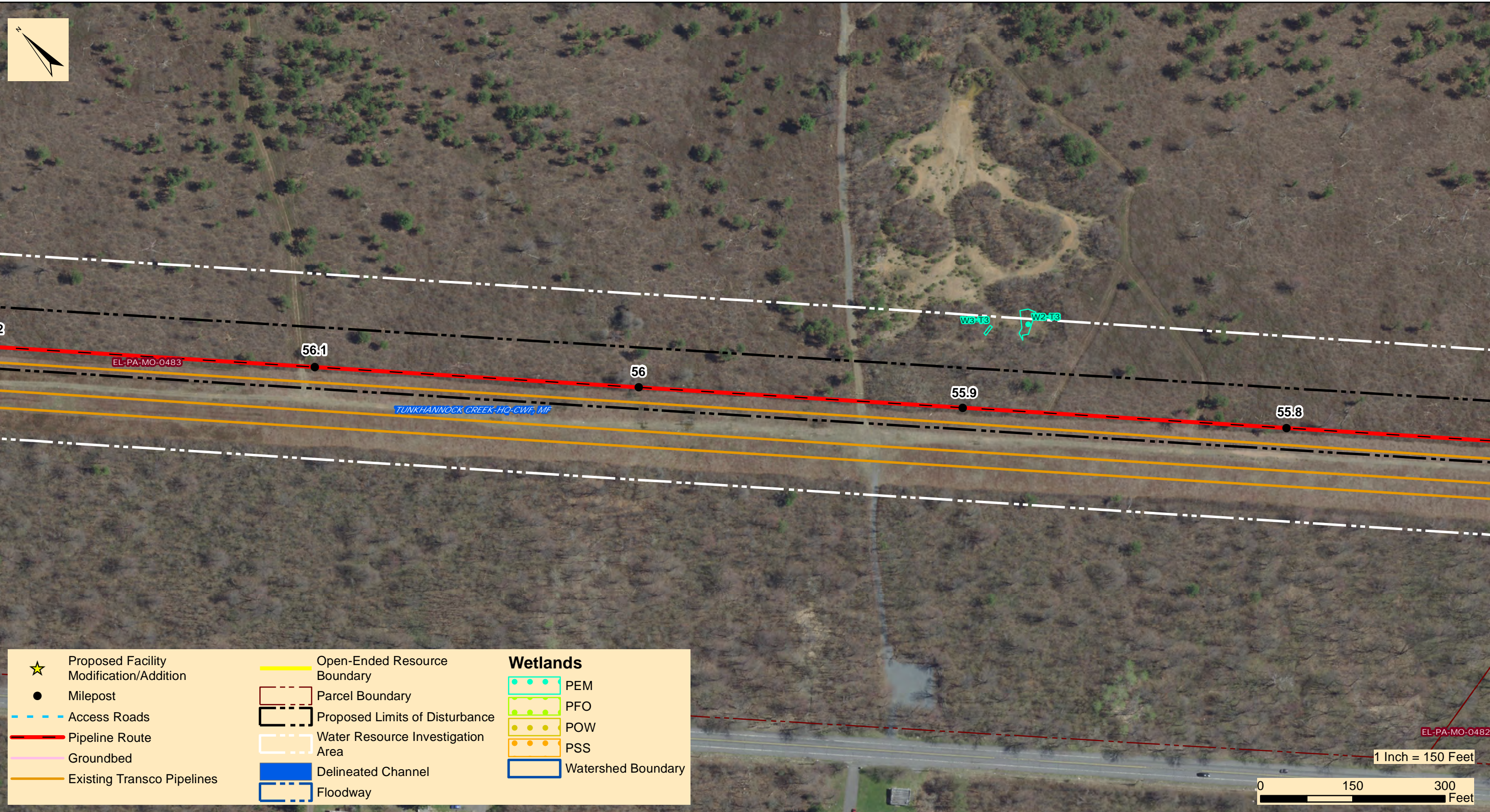


**TRANSCONTINENTAL GAS PIPE LINE COMPANY, LLC**  
**REGIONAL ENERGY ACCESS EXPANSION PROJECT**  
**EFFORT LOOP**  
**SITE PLANS**

ROSS, CHESTNUTHILL, AND TUNKHANNOCK TOWNSHIP      MONROE COUNTY      PENNSYLVANIA

Date:	2/17/2022
WHM PROJECT NUMBER:	WILLIAMS20245
Drawn By:	FTN
Figure Number:	30 OF 34

N:\PROJECTS\REGIONAL\_ENERGY\_ACCESS\_EFFORT\_LOOP\_401\Project\_Location\_Mapping\EffortLoop\_401\Project\_Location\_Mapping\_03032021.mxd



**TRANSCONTINENTAL GAS PIPE LINE COMPANY, LLC**  
**REGIONAL ENERGY ACCESS EXPANSION PROJECT**  
**EFFORT LOOP**  
**SITE PLANS**

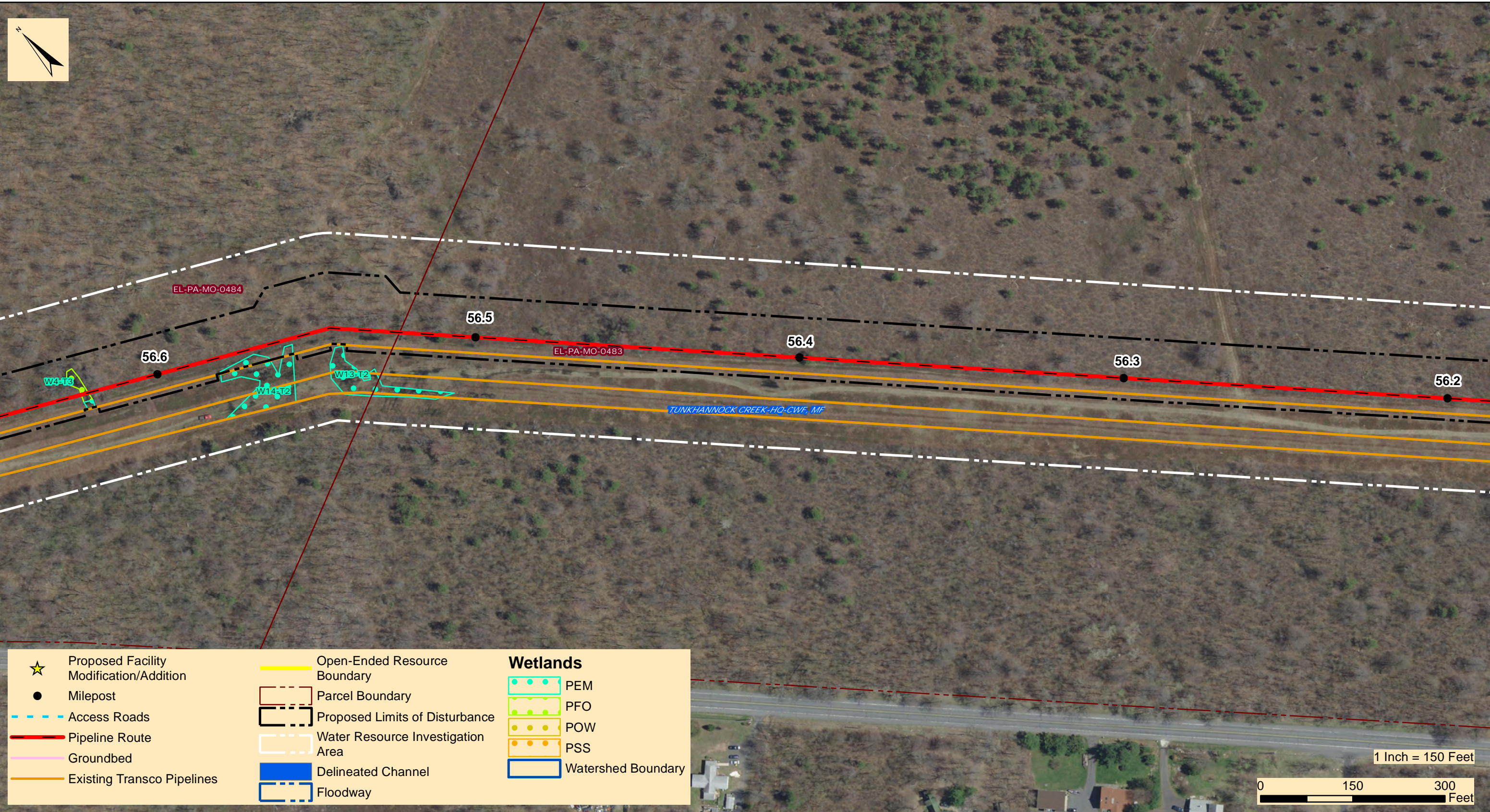
ROSS, CHESTNUTHILL, AND TUNKHANNOCK TOWNSHIP

MONROE COUNTY

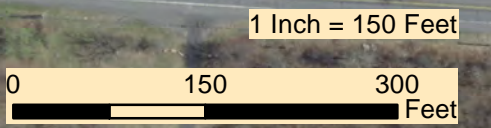
PENNSYLVANIA

Date:	2/17/2022
WHM PROJECT NUMBER:	WILLIAMS20245
Drawn By:	FTN
Figure Number:	31 OF 34

N:\PROJECTS\REGIONAL\_ENERGY\_ACCESS\_EFFORT\_LOOP\_401\Project\_Location\_Mapping\EffortLoop\_401\Project\_Location\_Mapping\_03032021.mxd



★ Proposed Facility Modification/Addition	Open-Ended Resource Boundary	<b>Wetlands</b>
● Milepost	Parcel Boundary	PEM
--- Access Roads	Proposed Limits of Disturbance	PFO
— Pipeline Route	Water Resource Investigation Area	POW
— Groundbed	Delineated Channel	PSS
— Existing Transco Pipelines	Floodway	Watershed Boundary



**TRANSCONTINENTAL GAS PIPE LINE COMPANY, LLC**  
**REGIONAL ENERGY ACCESS EXPANSION PROJECT**  
**EFFORT LOOP**  
**SITE PLANS**

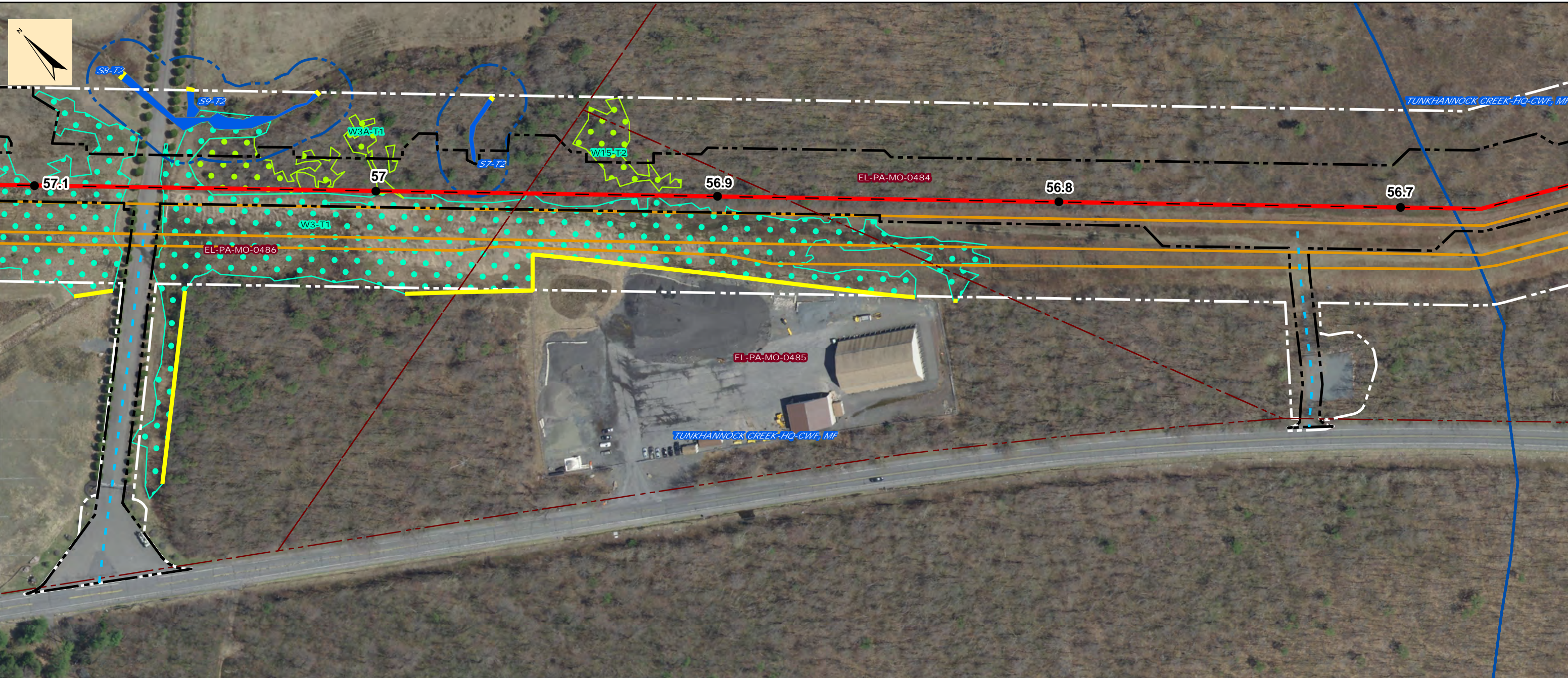
ROSS, CHESTNUTHILL, AND TUNKHANNOCK TOWNSHIP

MONROE COUNTY

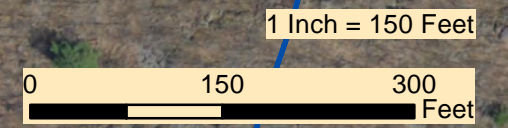
PENNSYLVANIA

Date:	2/17/2022
WHM PROJECT NUMBER:	WILLIAMS20245
Drawn By:	FTN
Figure Number:	32 OF 34

N:\PROJECTS\REGIONAL\_ENERGY\_ACCESS\_EFFORT\_LOOP\_401\Project\_Location\_Mapping\EffortLoop\_401\Project\_Location\_Mapping\_03032021.mxd



★ Proposed Facility Modification/Addition	Open-Ended Resource Boundary	<b>Wetlands</b>
● Milepost	Parcel Boundary	PEM
- - - Access Roads	Proposed Limits of Disturbance	PFO
— Pipeline Route	Water Resource Investigation Area	POW
— Groundbed	Delineated Channel	PSS
— Existing Transco Pipelines	Floodway	Watershed Boundary



**TRANSCONTINENTAL GAS PIPE LINE COMPANY, LLC**  
**REGIONAL ENERGY ACCESS EXPANSION PROJECT**  
**EFFORT LOOP**  
**SITE PLANS**

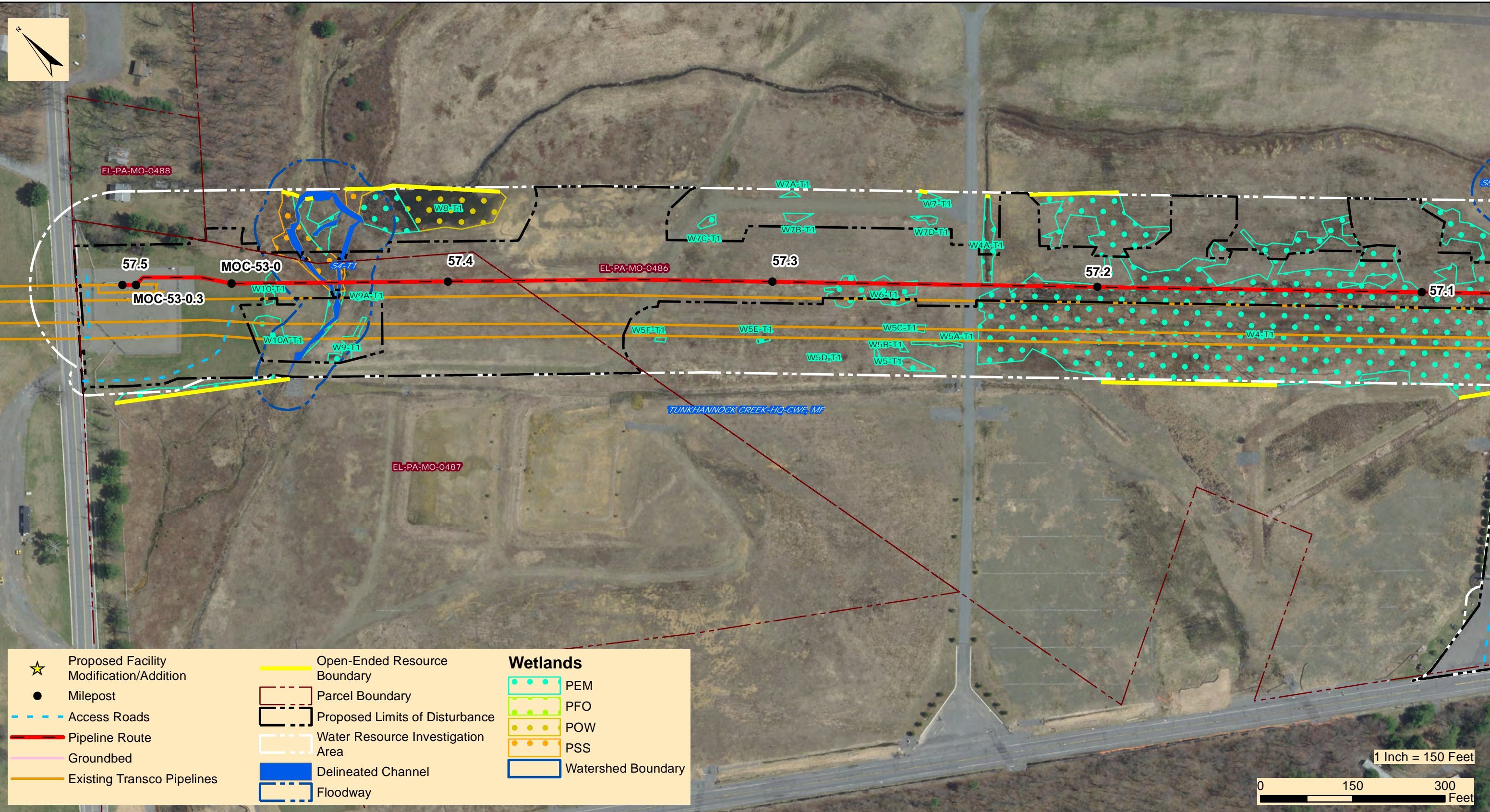
ROSS, CHESTNUTHILL, AND TUNKHANNOCK TOWNSHIP

MONROE COUNTY


PENNSYLVANIA

Date:	2/17/2022
WHM PROJECT NUMBER:	WILLIAMS20245
Drawn By:	FTN
Figure Number:	33 OF 34

N:\PROJECTS\REGIONAL\_ENERGY\_ACCESS\_EFFORT\_LOOP\401 Project Location Mapping\EffortLoop\_401\ProjectLocation\_Mapping\_03032021.mxd



★ Proposed Facility Modification/Addition	Open-Ended Resource Boundary	<b>Wetlands</b>
● Milepost	Parcel Boundary	PEM
--- Access Roads	Proposed Limits of Disturbance	PFO
— Pipeline Route	Water Resource Investigation Area	POW
— Groundbed	Delineated Channel	PSS
— Existing Transco Pipelines	Floodway	Watershed Boundary



**TRANSCONTINENTAL GAS PIPE LINE COMPANY, LLC**  
**REGIONAL ENERGY ACCESS EXPANSION PROJECT**  
**EFFORT LOOP**  
**SITE PLANS**

ROSS, CHESTNUTHILL, AND TUNKHANNOCK TOWNSHIP

MONROE COUNTY

PENNSYLVANIA

Date:	2/17/2022
WHM PROJECT NUMBER:	WILLIAMS20245
Drawn By:	FTN
Figure Number:	34 OF 34