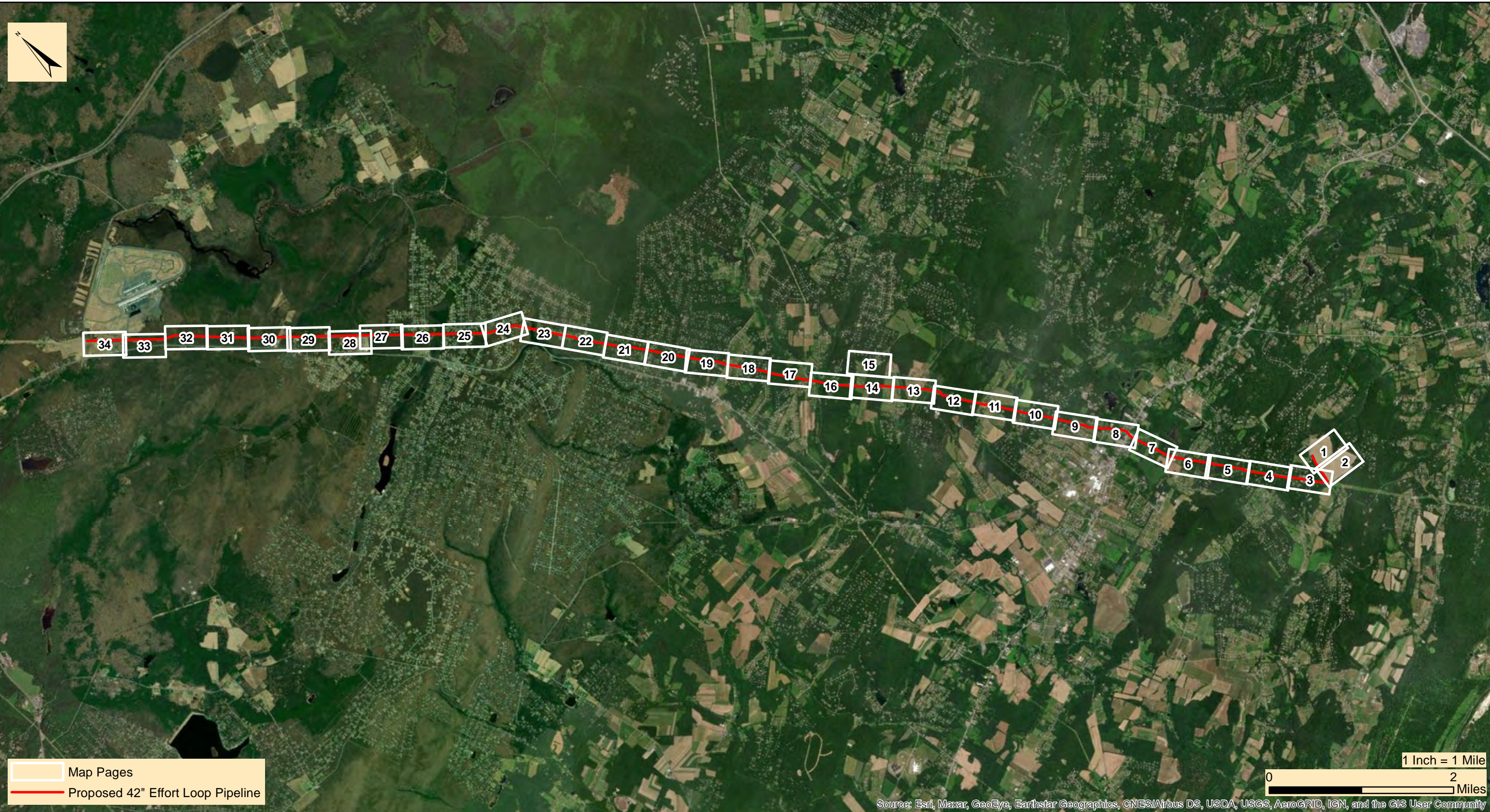


*Regional Energy Access Expansion Project
401 Water Quality Certification Application
Transcontinental Gas Pipe Line Company, LLC*

**SECTION 10.2.1
42" EFFORT LOOP**

M:\GIS\PROJECTS\REGIONAL_ENERGY_ACCESS_EFFORT_LOOP\401 Project Location Mapping\EffortLoop_401\ProjectLocationKey_Mapping_03032021.mxd



TRANSCONTINENTAL GAS PIPE LINE COMPANY, LLC
REGIONAL ENERGY ACCESS EXPANSION PROJECT
EFFORT LOOP

PROJECT LOCATION KEY MAP

ROSS, CHESTNUTHILL AND TUNKHANNOCK TOWNSHIP

MONROE COUNTY

PENNSYLVANIA

Date:	3/25/2021
WHM PROJECT NUMBER:	WILLIAMS20245
Drawn By:	FTN
Figure Number:	1

Source: Esri, Maxar, GeoEye, Earthstar Geographics, CNES/Airbus DS, USDA, USGS, AeroGRID, IGN, and the GIS User Community

M:\GIS\PROJECTS\REGIONAL_ENERGY_ACCESS_EFFORT_LOOP\401 Project Location Mapping\EffortLoop_401\ProjectLocation\TopoKey_Mapping_03032021.mxd



Map Pages
 Proposed 42" Effort Loop Pipeline

1 Inch = 1 Mile
 0 2 Miles
 Copyright © 2013 National Geographic Society, i-cubed



TRANSCONTINENTAL GAS PIPE LINE COMPANY, LLC
REGIONAL ENERGY ACCESS EXPANSION PROJECT
EFFORT LOOP

PROJECT LOCATION TOPO KEY MAP

ROSS, CHESTNUTHILL AND TUNKHANNOCK TOWNSHIP

MONROE COUNTY

PENNSYLVANIA

Date:	3/25/2021
WHM PROJECT NUMBER:	WILLIAMS20245
Drawn By:	FTN
Figure Number:	2

M:\GIS\PROJECTS\REGIONAL_ENERGY_ACCESS_EFFORT_LOOP\401 Project Location Mapping\EffortLoop_401\ProjectLocation_Mapping_03032021.mxd



★ Proposed Facility Modification/Addition	Open-Ended Resource Boundary	Wetlands
● Milepost	Parcel Boundary	PEM
- - - Access Roads	Proposed Limits of Disturbance	PFO
— Pipeline Route	Water Resource Investigation Area	POW
— Groundbed	Delineated Channel	PSS
— Existing Transco Pipelines		Watershed Boundary



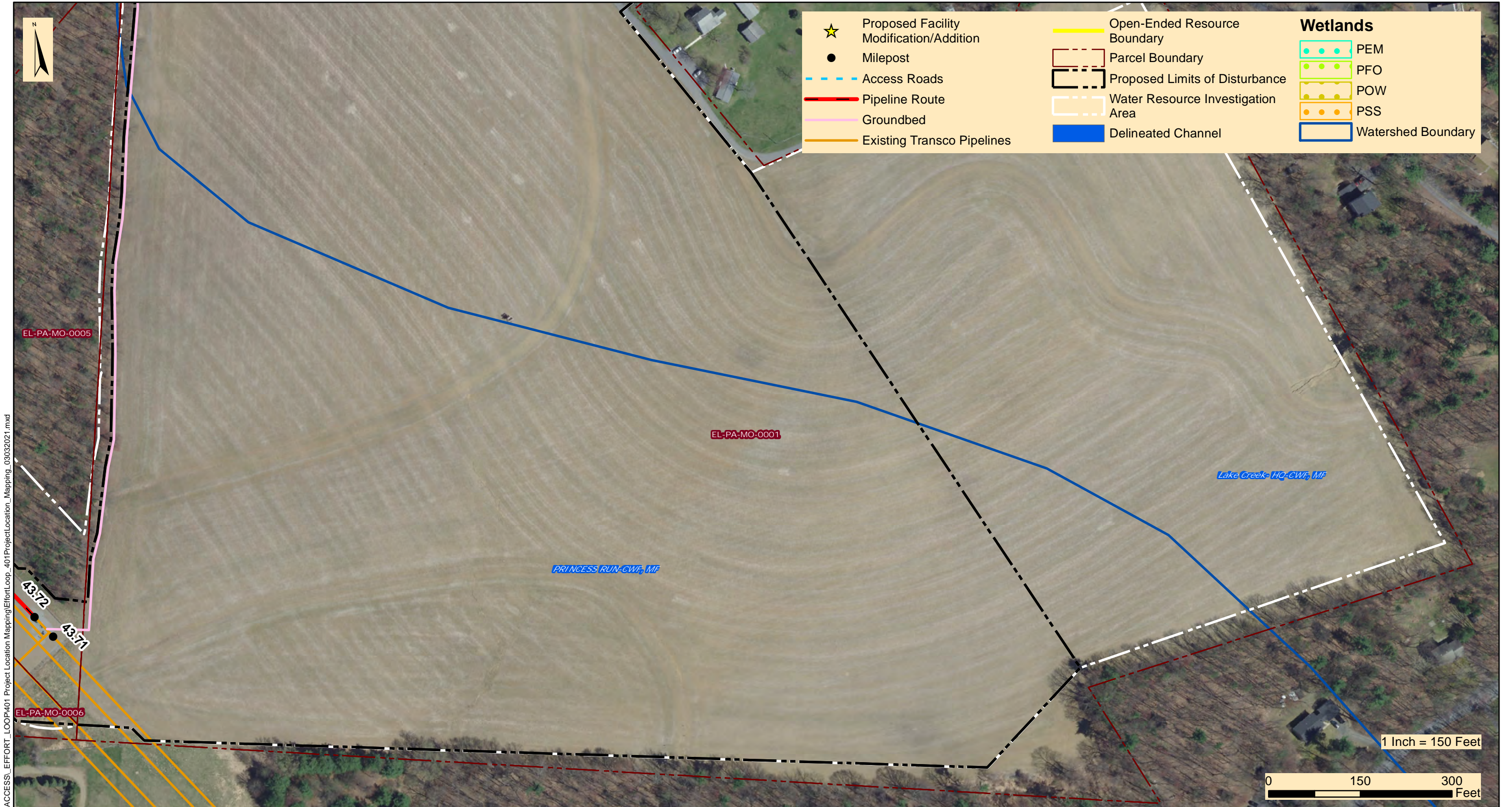
TRANSCONTINENTAL GAS PIPE LINE COMPANY, LLC
REGIONAL ENERGY ACCESS EXPANSION PROJECT
EFFORT LOOP
SITE PLANS

ROSS, CHESTNUTHILL, AND TUNKHANNOCK TOWNSHIP

MONROE COUNTY

PENNSYLVANIA

Date:	3/25/2021
WHM PROJECT NUMBER:	WILLIAMS20245
Drawn By:	FTN
Figure Number:	1 OF 34



★ Proposed Facility Modification/Addition	Open-Ended Resource Boundary	Wetlands
● Milepost	Parcel Boundary	PEM
- - - Access Roads	Proposed Limits of Disturbance	PFO
— Pipeline Route	Water Resource Investigation Area	POW
— Groundbed	Delineated Channel	PSS
— Existing Transco Pipelines		Watershed Boundary

M:\GIS\PROJECTS\REGIONAL_ENERGY_ACCESS_EFFORT_LOOP\401 Project Location Mapping\EffortLoop_401\ProjectLocation_Mapping_03032021.mxd



TRANSCONTINENTAL GAS PIPE LINE COMPANY, LLC
REGIONAL ENERGY ACCESS EXPANSION PROJECT
EFFORT LOOP
SITE PLANS

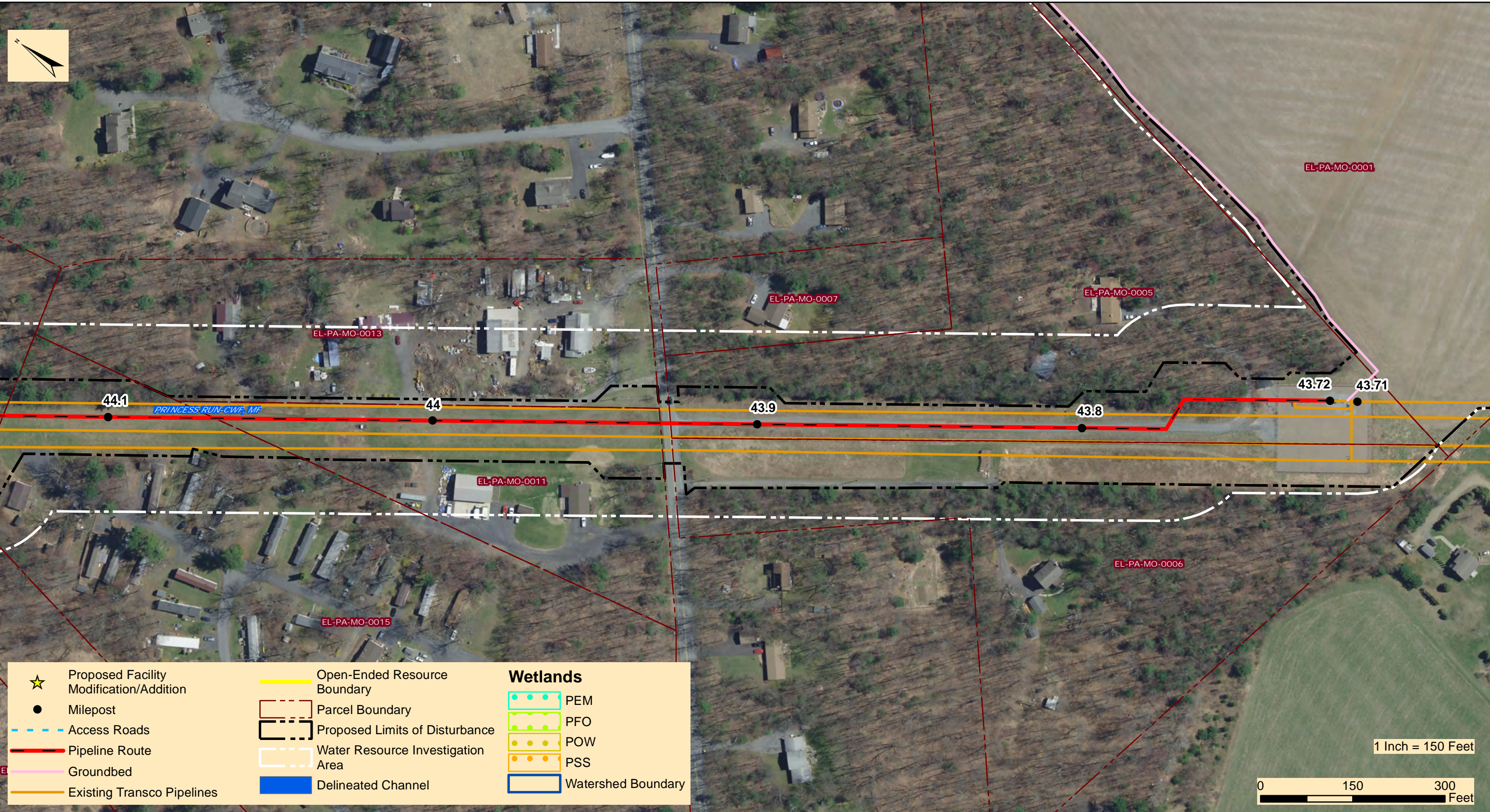
ROSS, CHESTNUTHILL, AND TUNKHANNOCK TOWNSHIP

MONROE COUNTY

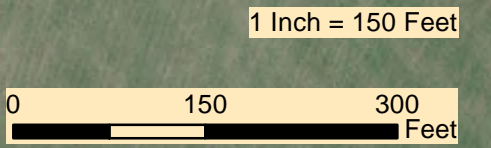
PENNSYLVANIA

Date:	3/25/2021
WHM PROJECT NUMBER:	WILLIAMS20245
Drawn By:	FTN
Figure Number:	2 OF 34

M:\GIS\PROJECTS\REGIONAL_ENERGY_ACCESS_EFFORT_LOOP_401\ProjectLocation_Mapping_03032021.mxd



★ Proposed Facility Modification/Addition	Open-Ended Resource Boundary	Wetlands
● Milepost	Parcel Boundary	PEM
- - - Access Roads	Proposed Limits of Disturbance	PFO
— Pipeline Route	Water Resource Investigation Area	POW
— Groundbed	Delineated Channel	PSS
— Existing Transco Pipelines		Watershed Boundary

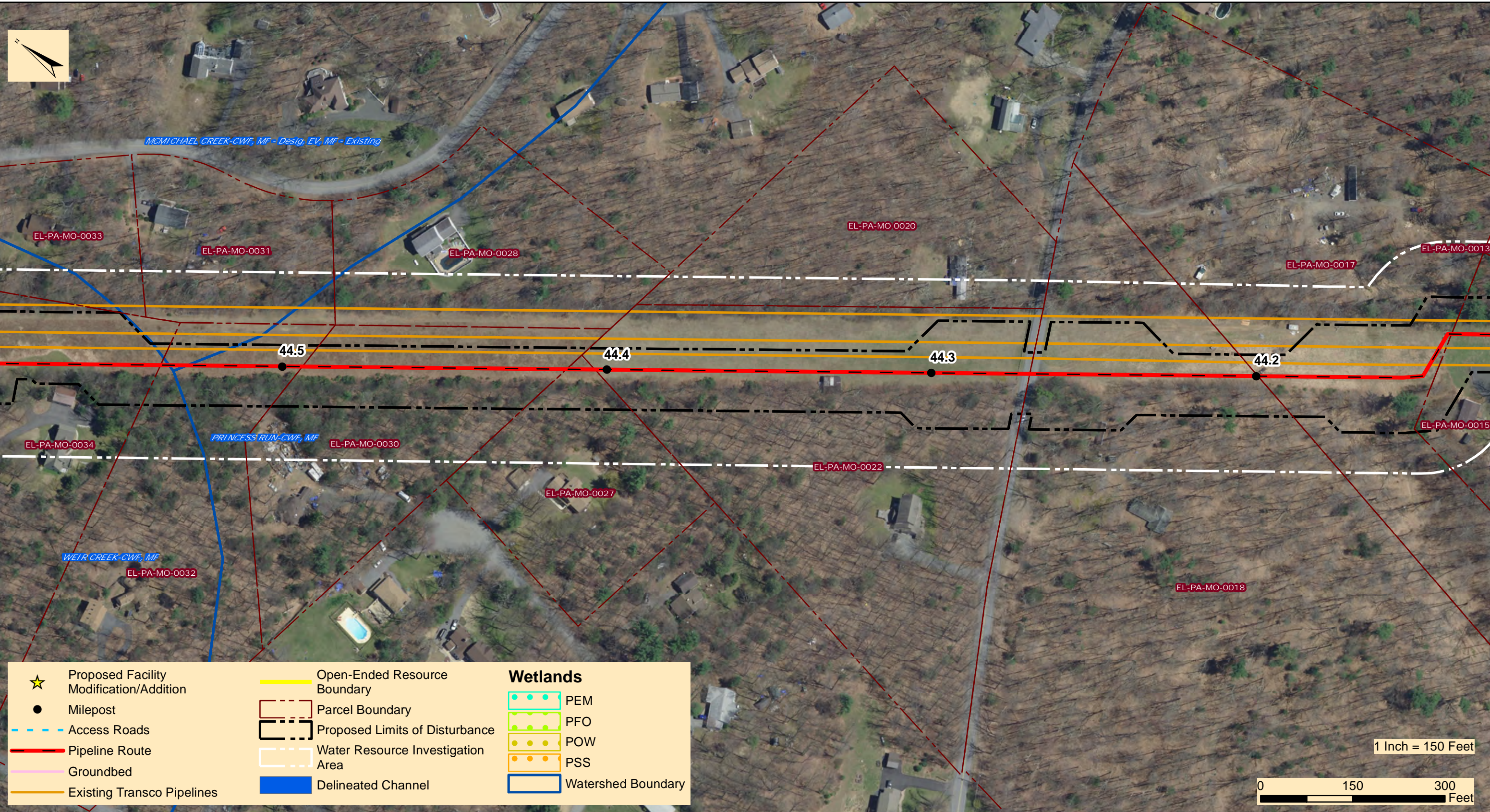


TRANSCONTINENTAL GAS PIPE LINE COMPANY, LLC
REGIONAL ENERGY ACCESS EXPANSION PROJECT
EFFORT LOOP
SITE PLANS

ROSS, CHESTNUTHILL, AND TUNKHANNOCK TOWNSHIP MONROE COUNTY PENNSYLVANIA

Date:	3/25/2021
WHM PROJECT NUMBER:	WILLIAMS20245
Drawn By:	FTN
Figure Number:	3 OF 34

M:\GIS\PROJECTS\REGIONAL_ENERGY_ACCESS_EFFORT_LOOP_401\Project Location Mapping\EffortLoop_401\ProjectLocation_Mapping_03032021.mxd



★ Proposed Facility Modification/Addition	Open-Ended Resource Boundary	Wetlands
● Milepost	Parcel Boundary	PEM
- - - Access Roads	Proposed Limits of Disturbance	PFO
— Pipeline Route	Water Resource Investigation Area	POW
— Groundbed	Delineated Channel	PSS
— Existing Transco Pipelines		Watershed Boundary



TRANSCONTINENTAL GAS PIPE LINE COMPANY, LLC
REGIONAL ENERGY ACCESS EXPANSION PROJECT
EFFORT LOOP
SITE PLANS

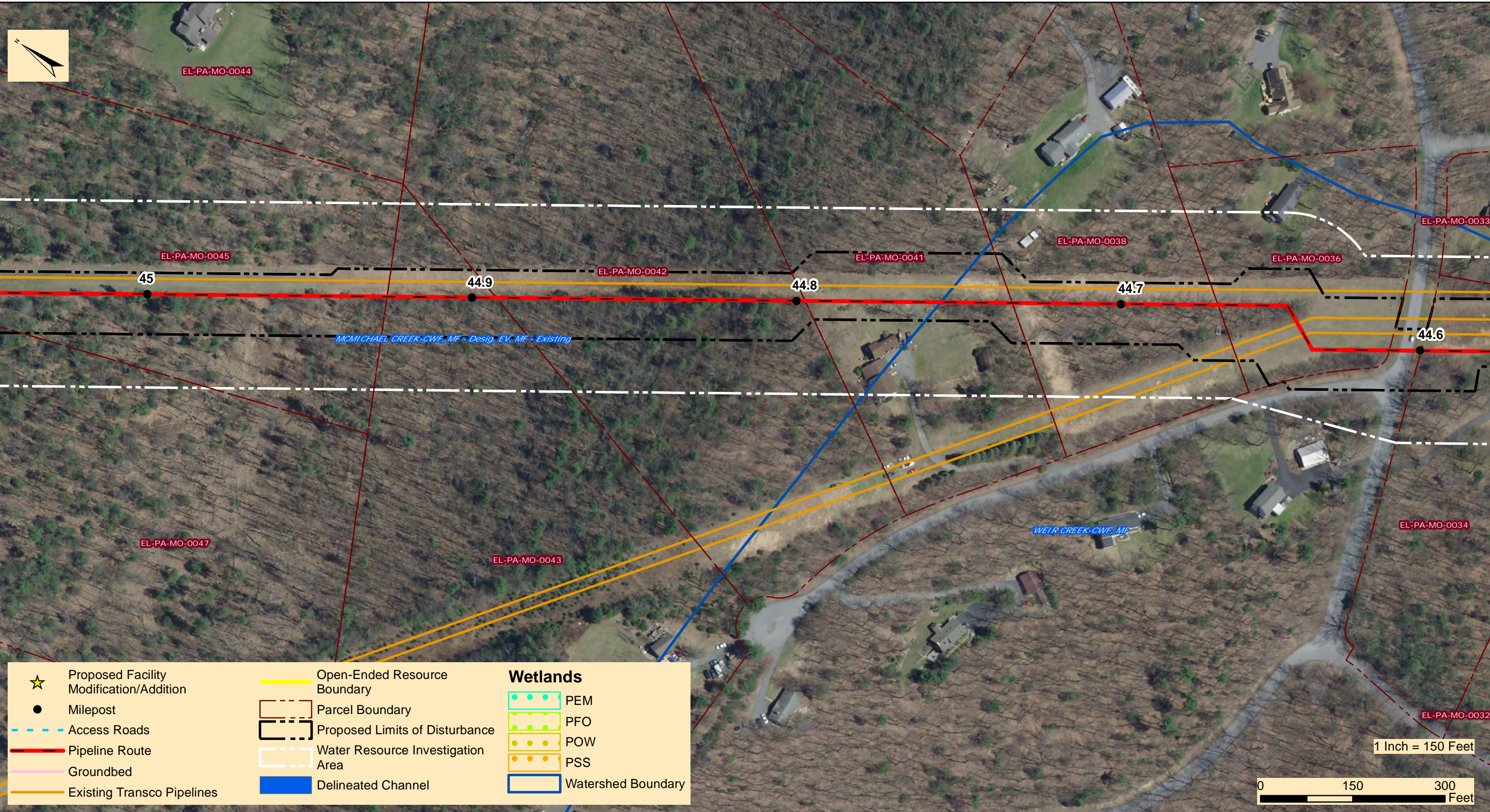
ROSS, CHESTNUTHILL, AND TUNKHANNOCK TOWNSHIP

MONROE COUNTY

PENNSYLVANIA

Date:	3/25/2021
WHM PROJECT NUMBER:	WILLIAMS20245
Drawn By:	FTN
Figure Number:	4 OF 34

M:\GIS\PROJECTS\REGIONAL_ENERGY_ACCESS_EFFORT_LOOP_401\ProjectLocation_Mapping_EffortLoop_401\ProjectLocation_Mapping_03032021.mxd



★ Proposed Facility Modification/Addition	Open-Ended Resource Boundary	Wetlands
● Milepost	Parcel Boundary	PEM
- - - Access Roads	Proposed Limits of Disturbance	PFO
— Pipeline Route	Water Resource Investigation Area	POW
— Groundbed	Delineated Channel	PSS
— Existing Transco Pipelines		Watershed Boundary



TRANSCONTINENTAL GAS PIPE LINE COMPANY, LLC
REGIONAL ENERGY ACCESS EXPANSION PROJECT
EFFORT LOOP
SITE PLANS

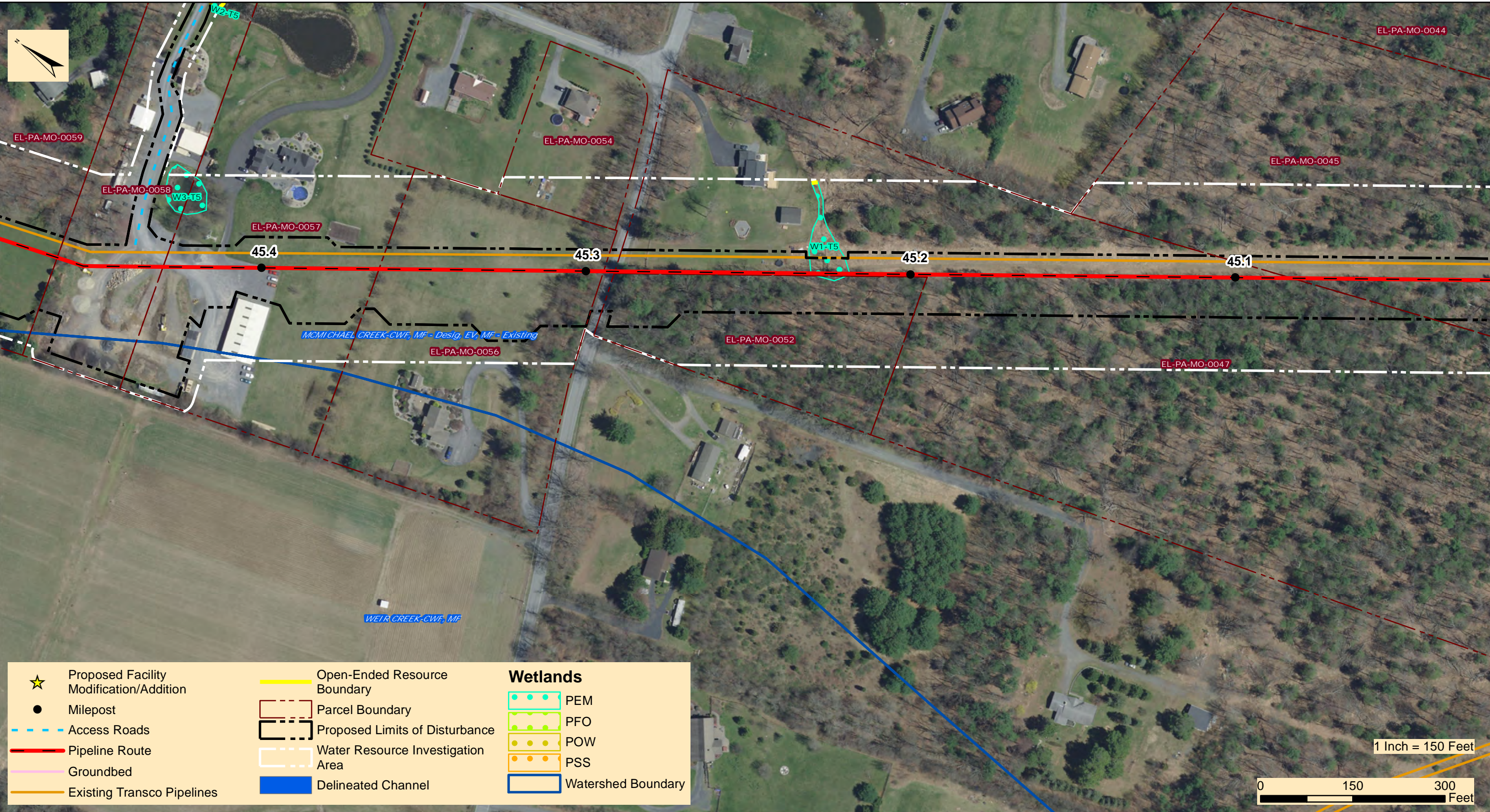
ROSS, CHESTNUTHILL, AND TUNKHANNOCK TOWNSHIP

MONROE COUNTY

PENNSYLVANIA

Date:	3/25/2021
WHM PROJECT NUMBER:	WILLIAMS20245
Drawn By:	FTN
Figure Number:	5 OF 34

M:\GIS\PROJECTS\REGIONAL_ENERGY_ACCESS_EFFORT_LOOP_401\ProjectLocation_Mapping_EffortLoop_03032021.mxd



TRANSCONTINENTAL GAS PIPE LINE COMPANY, LLC
REGIONAL ENERGY ACCESS EXPANSION PROJECT
EFFORT LOOP
SITE PLANS

ROSS, CHESTNUTHILL, AND TUNKHANNOCK TOWNSHIP

MONROE COUNTY

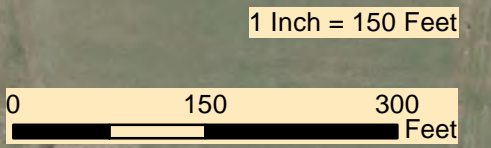
PENNSYLVANIA

Date:	3/25/2021
WHM PROJECT NUMBER:	WILLIAMS20245
Drawn By:	FTN
Figure Number:	6 OF 34



M:\GIS\PROJECTS\REGIONAL_ENERGY_ACCESS_EFFORT_LOOP\401 Project Location Mapping\EffortLoop_401\ProjectLocation_Mapping_03032021.mxd

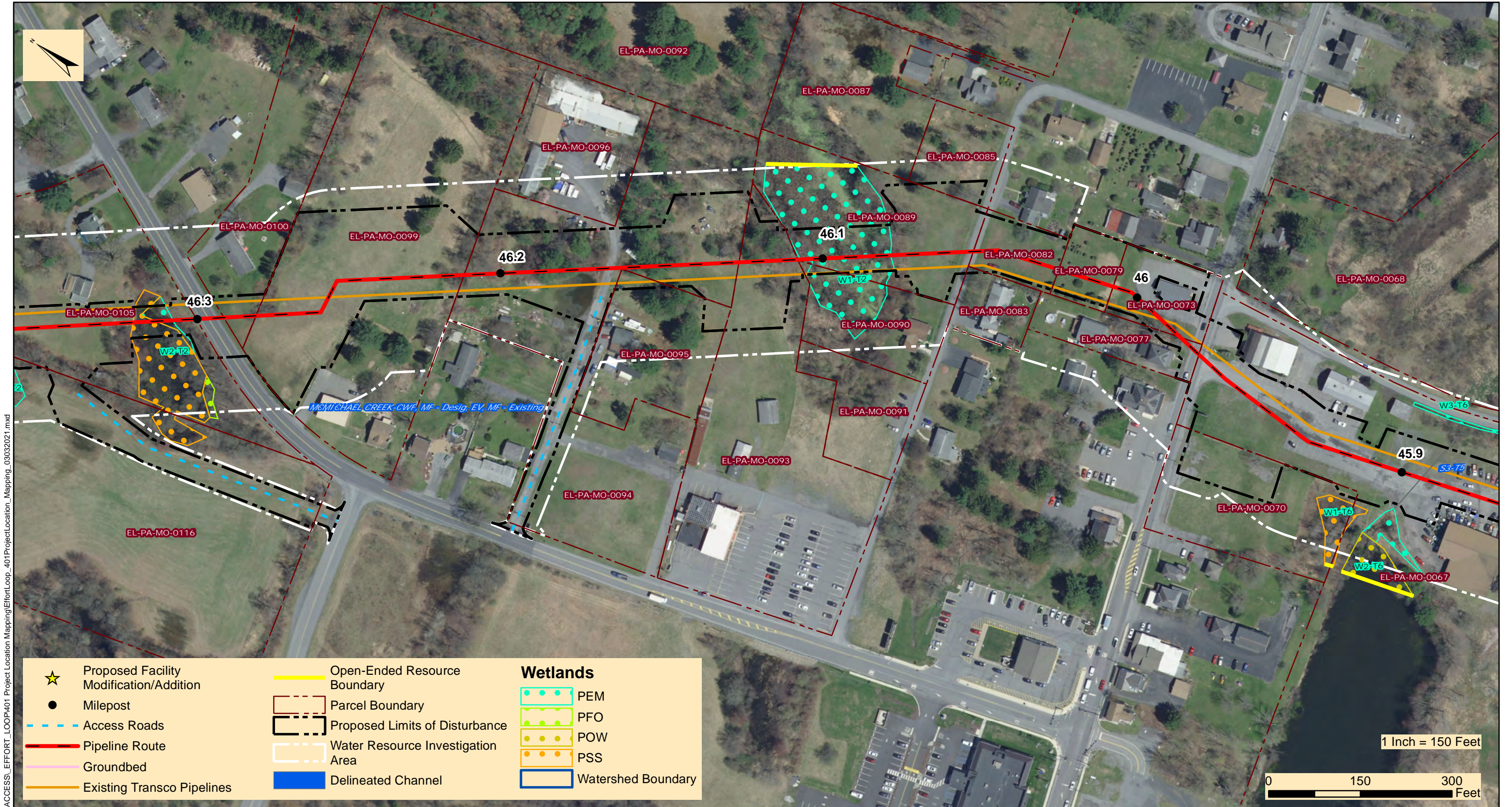
★ Proposed Facility Modification/Addition	— Open-Ended Resource Boundary	Wetlands
● Milepost	▭ Parcel Boundary	◻ PEM
--- Access Roads	▭ Proposed Limits of Disturbance	◻ PFO
— Pipeline Route	▭ Water Resource Investigation Area	◻ POW
— Groundbed	▭ Delineated Channel	◻ PSS
— Existing Transco Pipelines		▭ Watershed Boundary



TRANSCONTINENTAL GAS PIPE LINE COMPANY, LLC
REGIONAL ENERGY ACCESS EXPANSION PROJECT
EFFORT LOOP
SITE PLANS

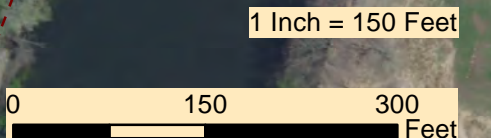
ROSS, CHESTNUTHILL, AND TUNKHANNOCK TOWNSHIP MONROE COUNTY PENNSYLVANIA

Date:	3/25/2021
WHM PROJECT NUMBER:	WILLIAMS20245
Drawn By:	FTN
Figure Number:	7 OF 34



M:\GIS\PROJECTS\REGIONAL_ENERGY_ACCESS_EFFORT_LOOP_401\ProjectLocation_Mapping_EffortLoop_03032021.mxd

★ Proposed Facility Modification/Addition	— Open-Ended Resource Boundary	Wetlands
● Milepost	- - - Parcel Boundary	◻ PEM
- - - Access Roads	- - - Proposed Limits of Disturbance	◻ PFO
— Pipeline Route	- - - Water Resource Investigation Area	◻ POW
— Groundbed	— Delineated Channel	◻ PSS
— Existing Transco Pipelines		◻ Watershed Boundary



TRANSCONTINENTAL GAS PIPE LINE COMPANY, LLC
REGIONAL ENERGY ACCESS EXPANSION PROJECT
EFFORT LOOP
SITE PLANS

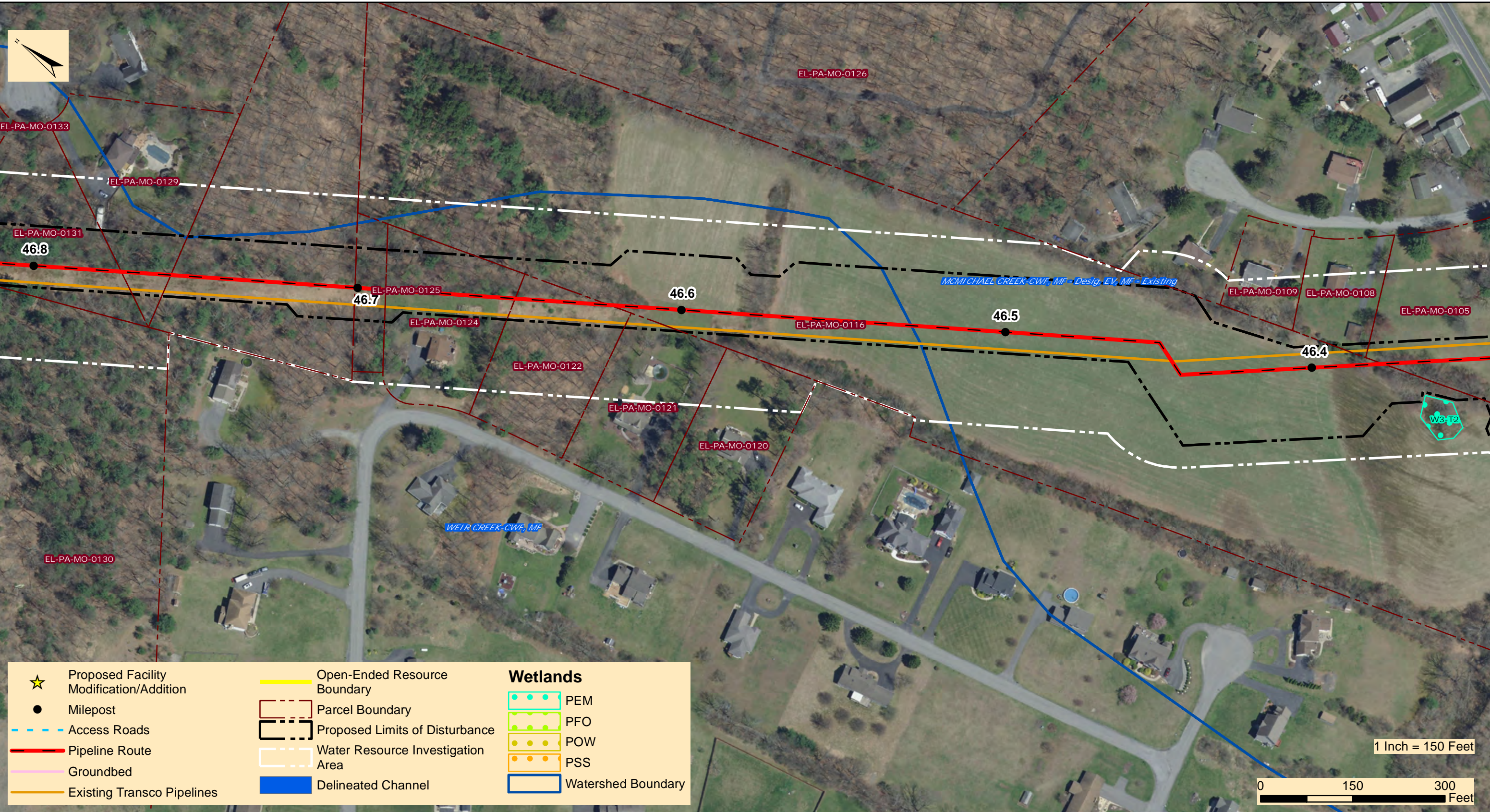
ROSS, CHESTNUTHILL, AND TUNKHANNOCK TOWNSHIP

MONROE COUNTY

PENNSYLVANIA

Date:	3/25/2021
WHM PROJECT NUMBER:	WILLIAMS20245
Drawn By:	FTN
Figure Number:	8 OF 34

M:\GIS\PROJECTS\REGIONAL_ENERGY_ACCESS_EFFORT_LOOP_401\ProjectLocation_Mapping_EffortLoop_03032021.mxd



★ Proposed Facility Modification/Addition	Open-Ended Resource Boundary	Wetlands
● Milepost	Parcel Boundary	PEM
- - - Access Roads	Proposed Limits of Disturbance	PFO
— Pipeline Route	Water Resource Investigation Area	POW
— Groundbed	Delineated Channel	PSS
— Existing Transco Pipelines		Watershed Boundary



TRANSCONTINENTAL GAS PIPE LINE COMPANY, LLC
REGIONAL ENERGY ACCESS EXPANSION PROJECT
EFFORT LOOP
SITE PLANS

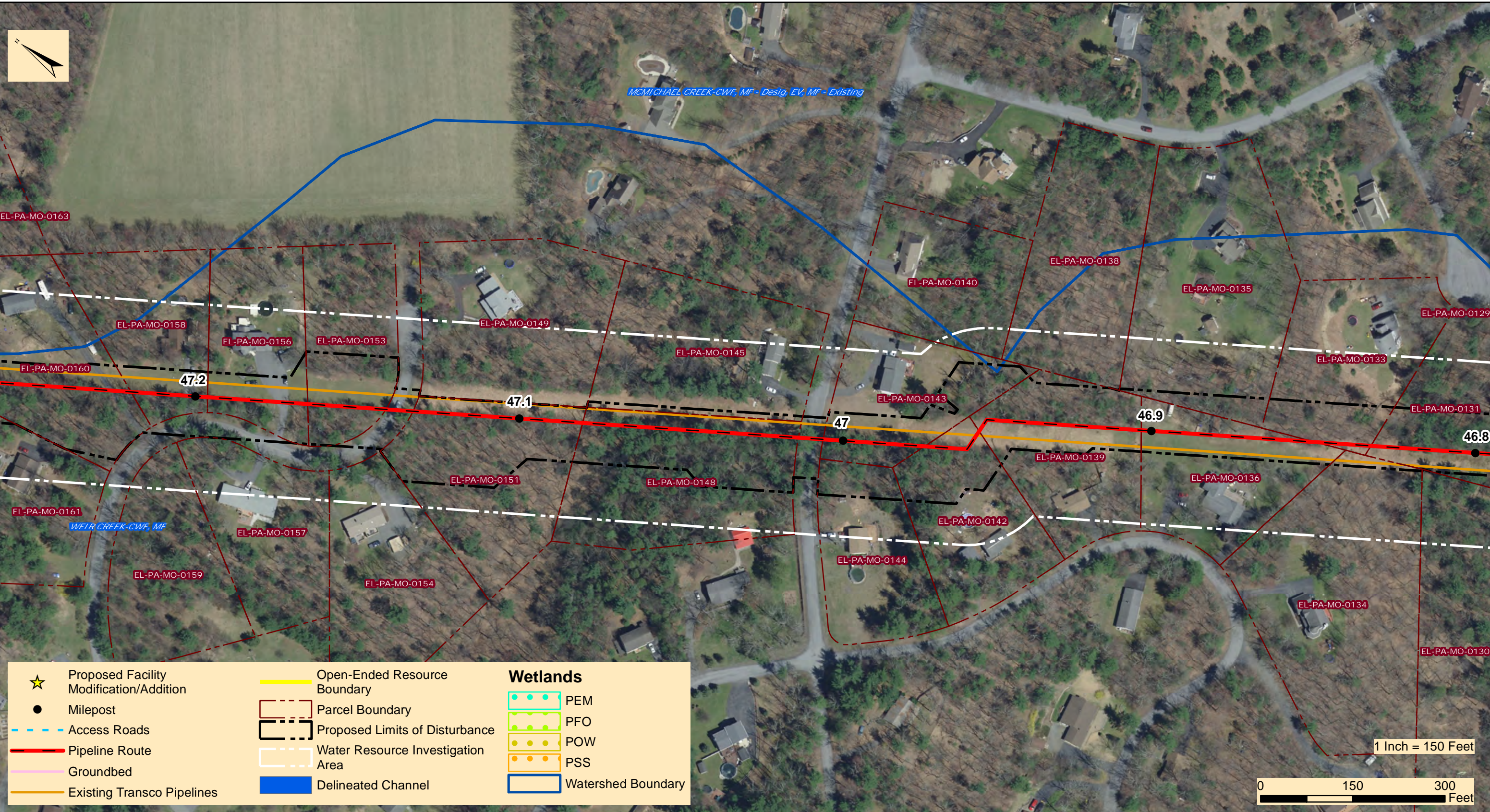
ROSS, CHESTNUTHILL, AND TUNKHANNOCK TOWNSHIP

MONROE COUNTY

PENNSYLVANIA

Date:	3/25/2021
WHM PROJECT NUMBER:	WILLIAMS20245
Drawn By:	FTN
Figure Number:	9 OF 34

M:\GIS\PROJECTS\REGIONAL_ENERGY_ACCESS_EFFORT_LOOP401\ProjectLocation_Mapping_03032021.mxd



★ Proposed Facility Modification/Addition	Open-Ended Resource Boundary	Wetlands
● Milepost	Parcel Boundary	PEM
--- Access Roads	Proposed Limits of Disturbance	PFO
— Pipeline Route	Water Resource Investigation Area	POW
— Groundbed	Delineated Channel	PSS
— Existing Transco Pipelines		Watershed Boundary



TRANSCONTINENTAL GAS PIPE LINE COMPANY, LLC
REGIONAL ENERGY ACCESS EXPANSION PROJECT
EFFORT LOOP
SITE PLANS

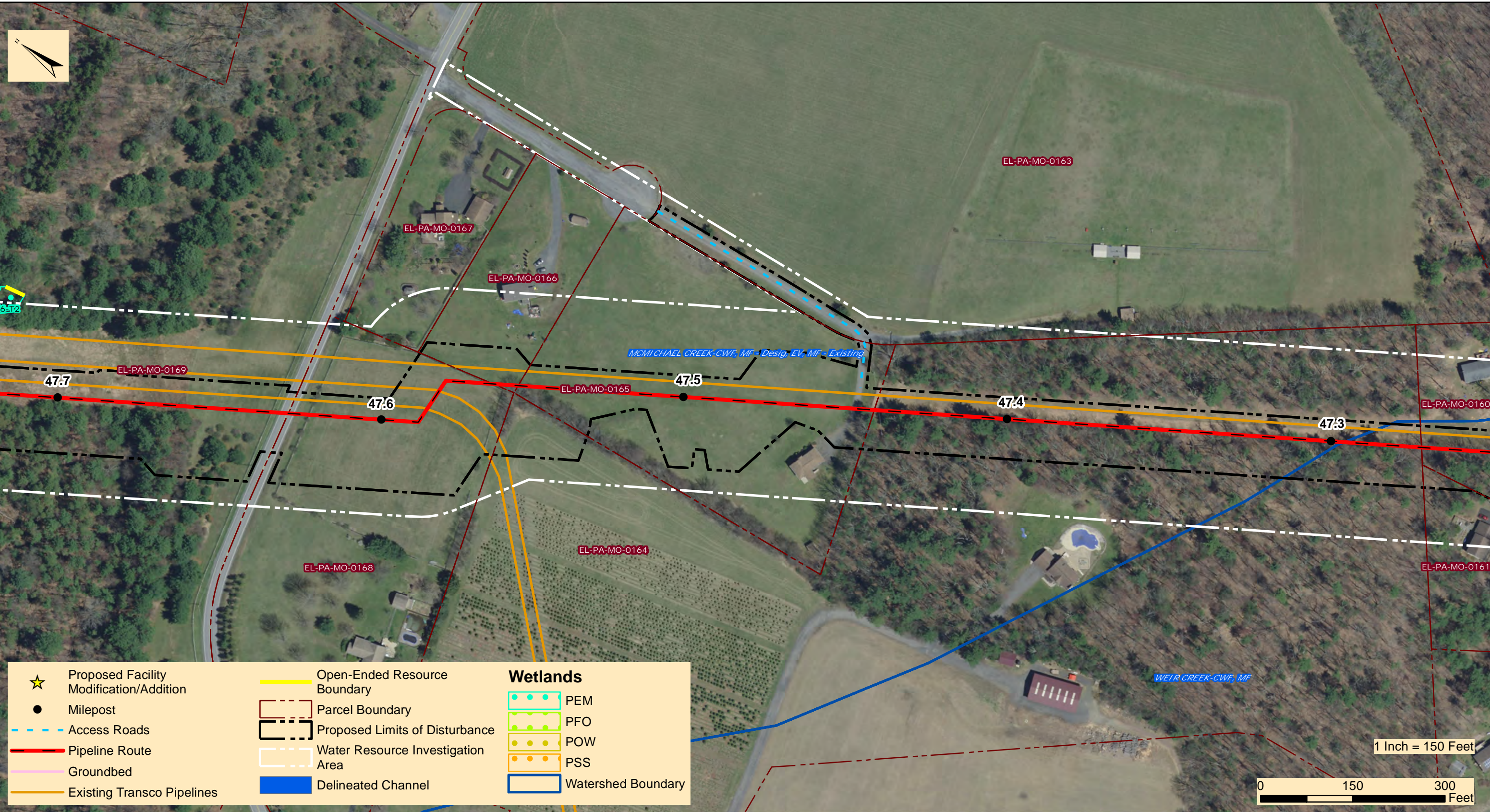
ROSS, CHESTNUTHILL, AND TUNKHANNOCK TOWNSHIP

MONROE COUNTY

PENNSYLVANIA

Date:	3/25/2021
WHM PROJECT NUMBER:	WILLIAMS20245
Drawn By:	FTN
Figure Number:	10 OF 34

M:\GIS\PROJECTS\REGIONAL_ENERGY_ACCESS_EFFORT_LOOP_401\Project Location Mapping\EffortLoop_401\ProjectLocation_Mapping_03032021.mxd



★ Proposed Facility Modification/Addition	Open-Ended Resource Boundary	Wetlands
● Milepost	Parcel Boundary	PEM
- - - Access Roads	Proposed Limits of Disturbance	PFO
— Pipeline Route	Water Resource Investigation Area	POW
— Groundbed	Delineated Channel	PSS
— Existing Transco Pipelines		Watershed Boundary



TRANSCONTINENTAL GAS PIPE LINE COMPANY, LLC
REGIONAL ENERGY ACCESS EXPANSION PROJECT
EFFORT LOOP
SITE PLANS

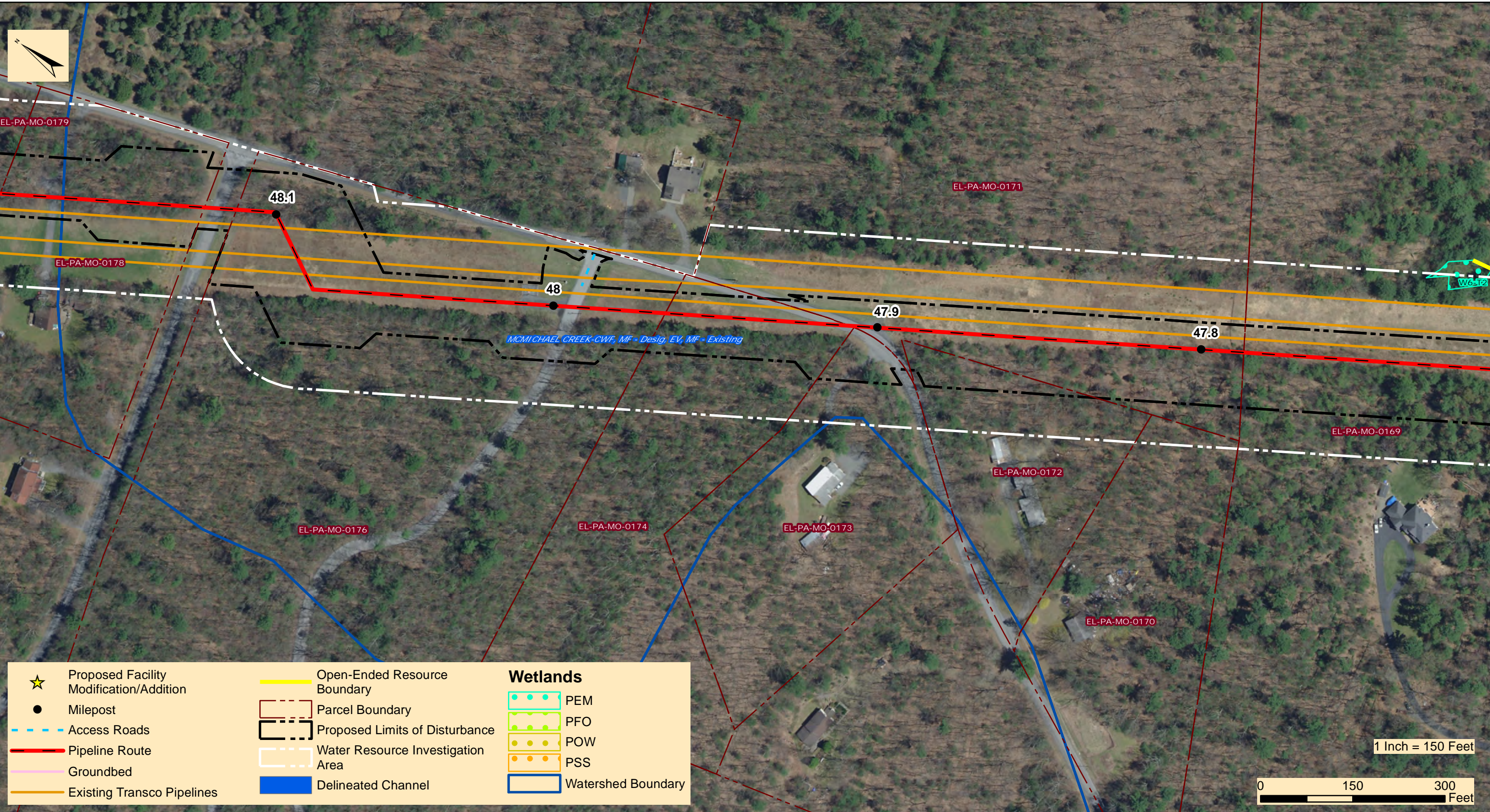
ROSS, CHESTNUTHILL, AND TUNKHANNOCK TOWNSHIP

MONROE COUNTY

PENNSYLVANIA

Date:	3/25/2021
WHM PROJECT NUMBER:	WILLIAMS20245
Drawn By:	FTN
Figure Number:	11 OF 34

M:\GIS\PROJECTS\REGIONAL_ENERGY_ACCESS_EFFORT_LOOP\401 Project Location Mapping\EffortLoop_401\ProjectLocation_Mapping_03032021.mxd



★ Proposed Facility Modification/Addition	Open-Ended Resource Boundary	Wetlands
● Milepost	Parcel Boundary	PEM
--- Access Roads	Proposed Limits of Disturbance	PFO
--- Pipeline Route	Water Resource Investigation Area	POW
--- Groundbed	Delineated Channel	PSS
--- Existing Transco Pipelines		Watershed Boundary

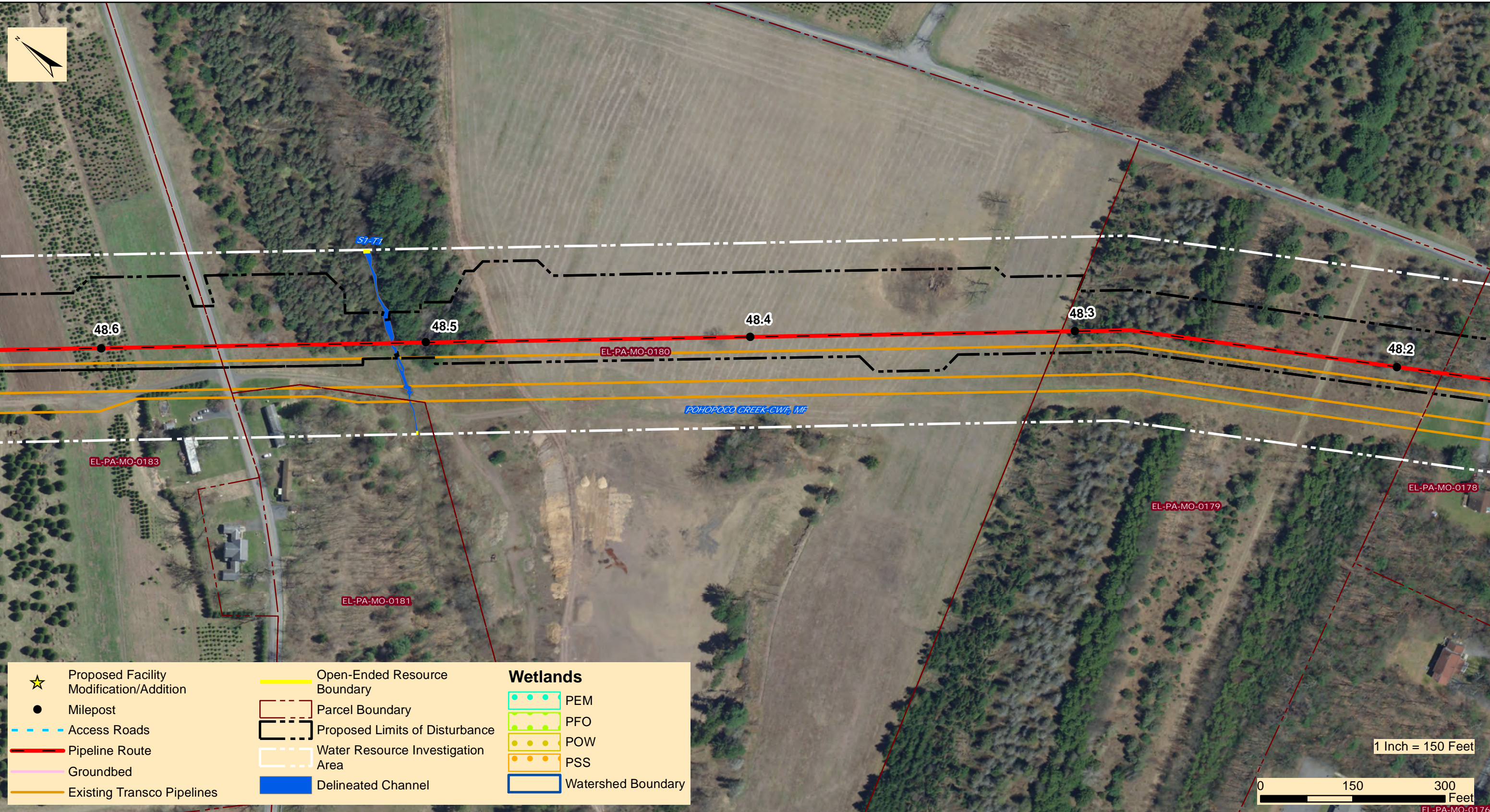


TRANSCONTINENTAL GAS PIPE LINE COMPANY, LLC
REGIONAL ENERGY ACCESS EXPANSION PROJECT
EFFORT LOOP
SITE PLANS


ROSS, CHESTNUTHILL, AND TUNKHANNOCK TOWNSHIP MONROE COUNTY PENNSYLVANIA

Date:	3/25/2021
WHM PROJECT NUMBER:	WILLIAMS20245
Drawn By:	FTN
Figure Number:	12 OF 34

M:\GIS\PROJECTS\REGIONAL_ENERGY_ACCESS_EFFORT_LOOP\401 Project Location Mapping\EffortLoop_401\ProjectLocation_Mapping_03032021.mxd



★ Proposed Facility Modification/Addition	Open-Ended Resource Boundary	Wetlands
● Milepost	Parcel Boundary	PEM
--- Access Roads	Proposed Limits of Disturbance	PFO
--- Pipeline Route	Water Resource Investigation Area	POW
--- Groundbed	Delineated Channel	PSS
--- Existing Transco Pipelines		Watershed Boundary

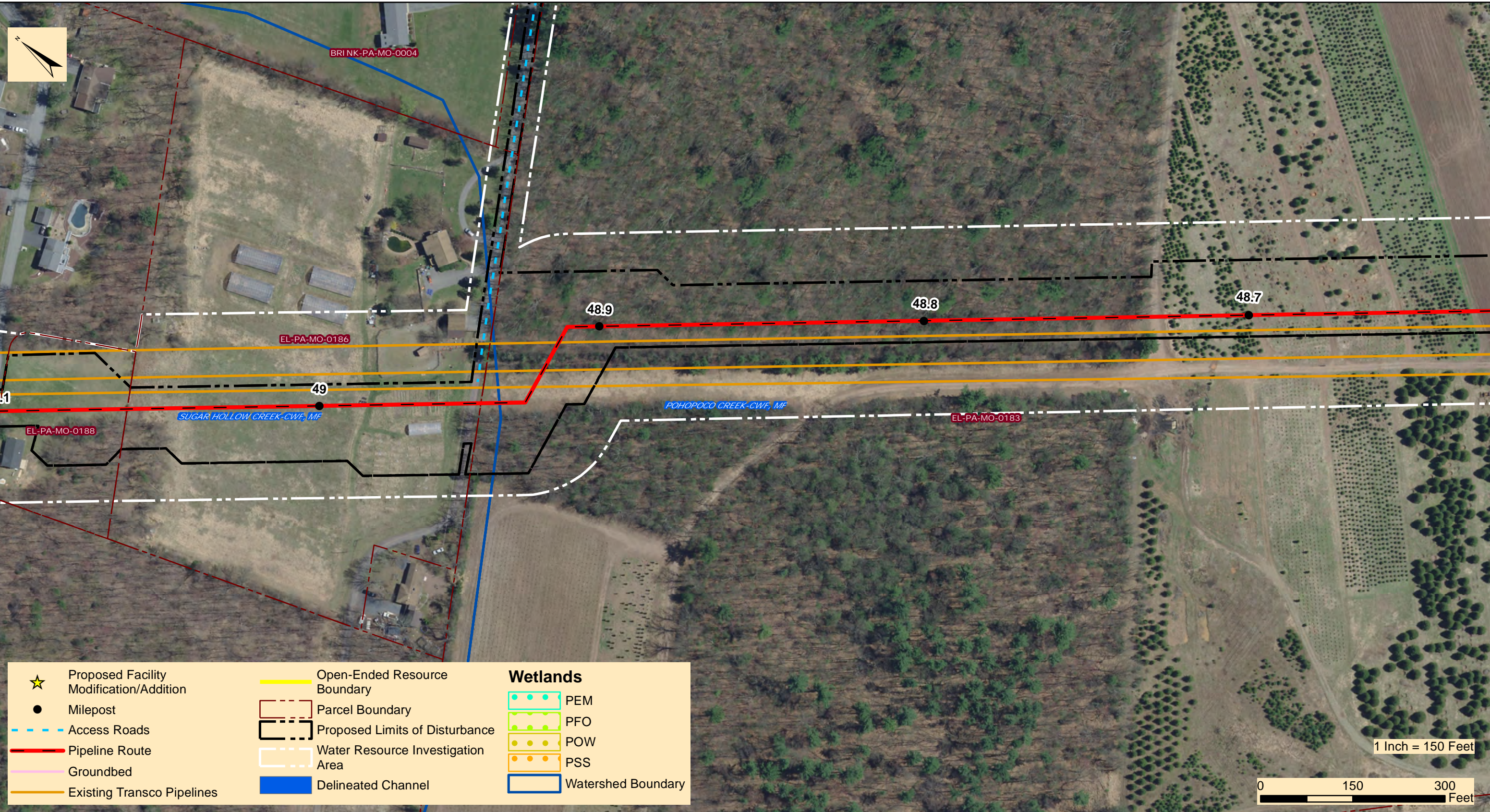


TRANSCONTINENTAL GAS PIPE LINE COMPANY, LLC
REGIONAL ENERGY ACCESS EXPANSION PROJECT
EFFORT LOOP
SITE PLANS

ROSS, CHESTNUTHILL, AND TUNKHANNOCK TOWNSHIP MONROE COUNTY PENNSYLVANIA

Date:	3/25/2021
WHM PROJECT NUMBER:	WILLIAMS20245
Drawn By:	FTN
Figure Number:	13 OF 34

M:\GIS\PROJECTS\REGIONAL_ENERGY_ACCESS_EFFORT_LOOP_401\ProjectLocation_Mapping_EffortLoop_03032021.mxd



★ Proposed Facility Modification/Addition	Open-Ended Resource Boundary	Wetlands
● Milepost	Parcel Boundary	PEM
- - - Access Roads	Proposed Limits of Disturbance	PFO
— Pipeline Route	Water Resource Investigation Area	POW
— Groundbed	Delineated Channel	PSS
— Existing Transco Pipelines		Watershed Boundary



TRANSCONTINENTAL GAS PIPE LINE COMPANY, LLC
REGIONAL ENERGY ACCESS EXPANSION PROJECT
EFFORT LOOP
SITE PLANS

ROSS, CHESTNUTHILL, AND TUNKHANNOCK TOWNSHIP

MONROE COUNTY

PENNSYLVANIA

Date:	3/25/2021
WHM PROJECT NUMBER:	WILLIAMS20245
Drawn By:	FTN
Figure Number:	14 OF 34

M:\GIS\PROJECTS\REGIONAL_ENERGY_ACCESS_EFFORT_LOOP401\Project Location Mapping\EffortLoop_401\ProjectLocation_Mapping_03032021.mxd



TRANSCONTINENTAL GAS PIPE LINE COMPANY, LLC
REGIONAL ENERGY ACCESS EXPANSION PROJECT
EFFORT LOOP
SITE PLANS

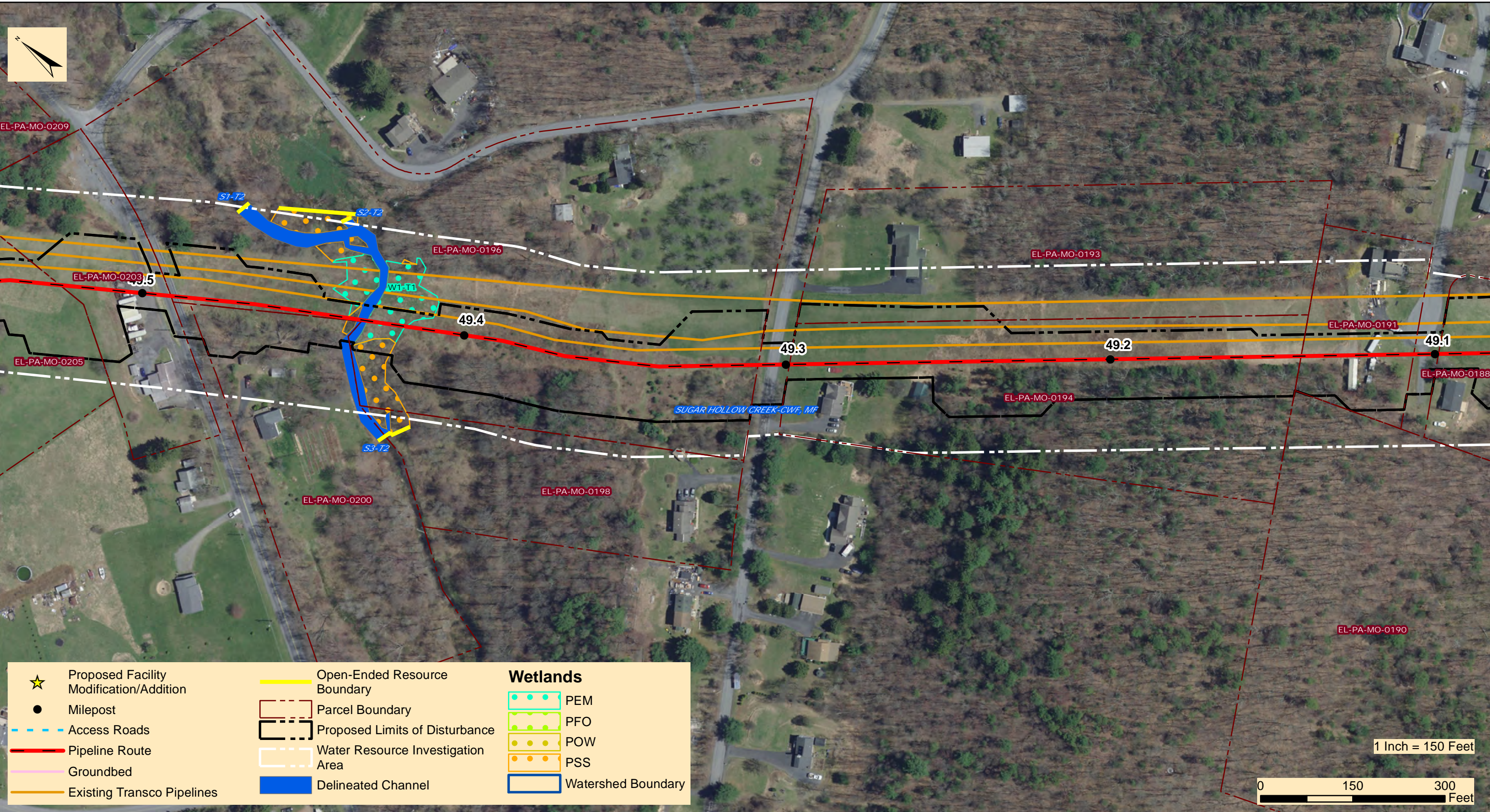
ROSS, CHESTNUTHILL, AND TUNKHANNOCK TOWNSHIP

MONROE COUNTY

PENNSYLVANIA

Date:	3/25/2021
WHM PROJECT NUMBER:	WILLIAMS20245
Drawn By:	FTN
Figure Number:	15 OF 34

M:\GIS\PROJECTS\REGIONAL_ENERGY_ACCESS_EFFORT_LOOP_401\ProjectLocation_Mapping_EffortLoop_03032021.mxd



★ Proposed Facility Modification/Addition	Open-Ended Resource Boundary	Wetlands
● Milepost	Parcel Boundary	PEM
--- Access Roads	Proposed Limits of Disturbance	PFO
— Pipeline Route	Water Resource Investigation Area	POW
— Groundbed	Delineated Channel	PSS
— Existing Transco Pipelines		Watershed Boundary



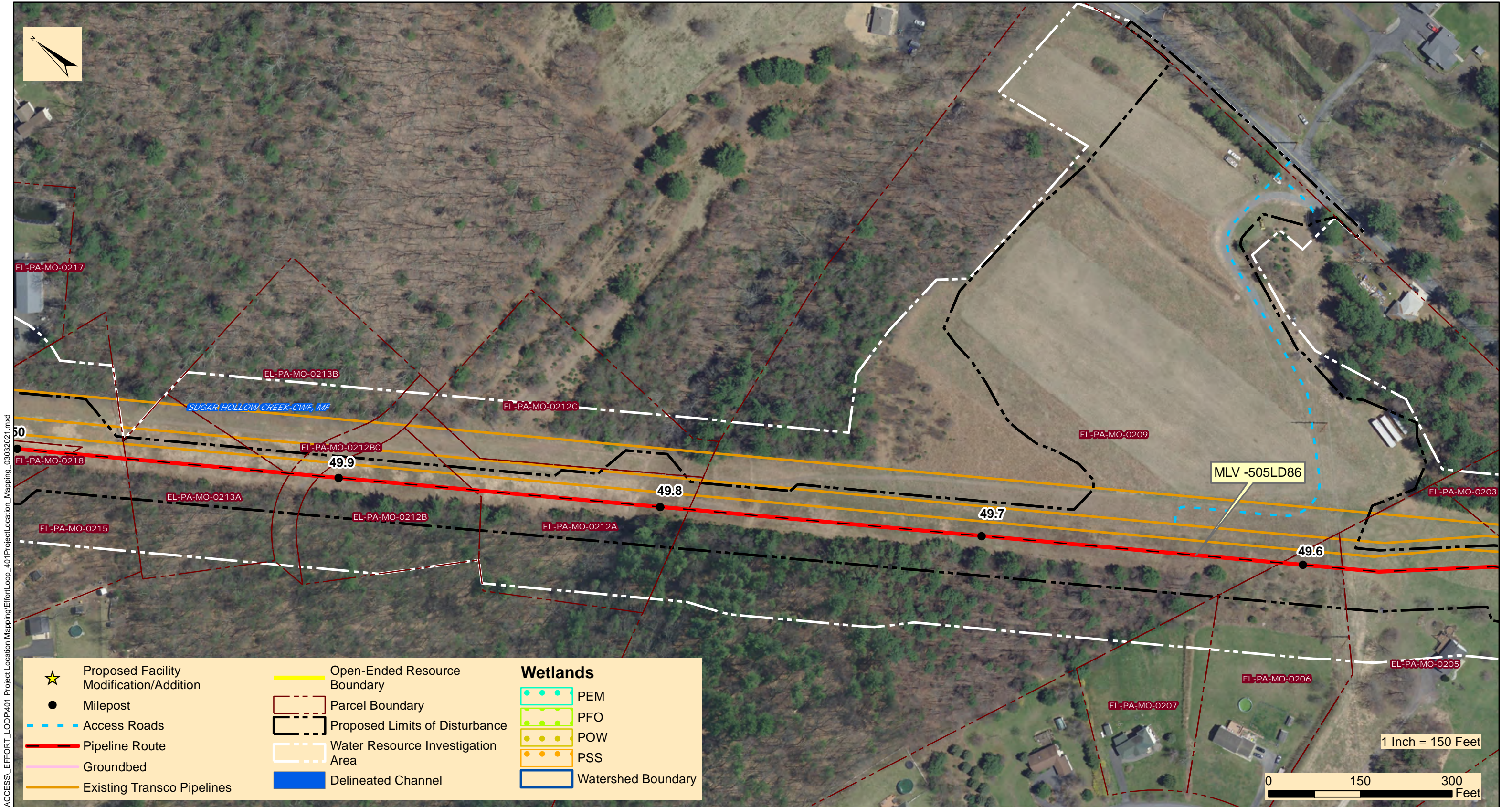
TRANSCONTINENTAL GAS PIPE LINE COMPANY, LLC
REGIONAL ENERGY ACCESS EXPANSION PROJECT
EFFORT LOOP
SITE PLANS

ROSS, CHESTNUTHILL, AND TUNKHANNOCK TOWNSHIP

MONROE COUNTY

PENNSYLVANIA

Date:	3/25/2021
WHM PROJECT NUMBER:	WILLIAMS20245
Drawn By:	FTN
Figure Number:	16 OF 34



M:\GIS\PROJECTS\REGIONAL_ENERGY_ACCESS_EFFORT_LOOP\401 Project Location Mapping\EffortLoop_401\ProjectLocation_Mapping_03032021.mxd



TRANSCONTINENTAL GAS PIPE LINE COMPANY, LLC
REGIONAL ENERGY ACCESS EXPANSION PROJECT
EFFORT LOOP
SITE PLANS

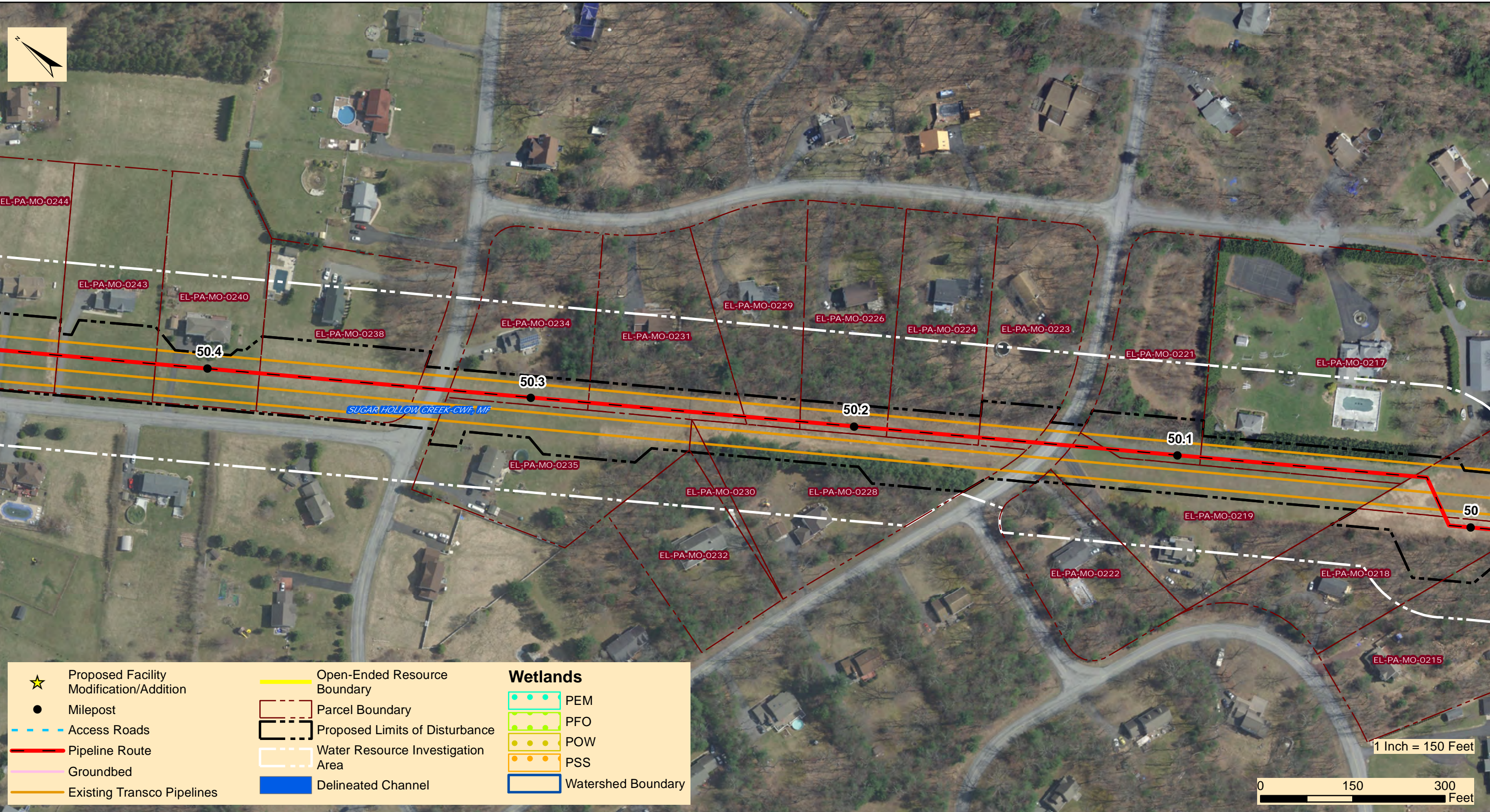
ROSS, CHESTNUTHILL, AND TUNKHANNOCK TOWNSHIP

MONROE COUNTY

PENNSYLVANIA

Date:	3/25/2021
WHM PROJECT NUMBER:	WILLIAMS20245
Drawn By:	FTN
Figure Number:	17 OF 34

M:\GIS\PROJECTS\REGIONAL_ENERGY_ACCESS_EFFORT_LOOP401\Project Location Mapping\EffortLoop_401\ProjectLocation_Mapping_03032021.mxd



★ Proposed Facility Modification/Addition	Open-Ended Resource Boundary	Wetlands
● Milepost	Parcel Boundary	PEM
- - - Access Roads	Proposed Limits of Disturbance	PFO
— Pipeline Route	Water Resource Investigation Area	POW
— Groundbed	Delineated Channel	PSS
— Existing Transco Pipelines		Watershed Boundary



TRANSCONTINENTAL GAS PIPE LINE COMPANY, LLC
REGIONAL ENERGY ACCESS EXPANSION PROJECT
EFFORT LOOP
SITE PLANS

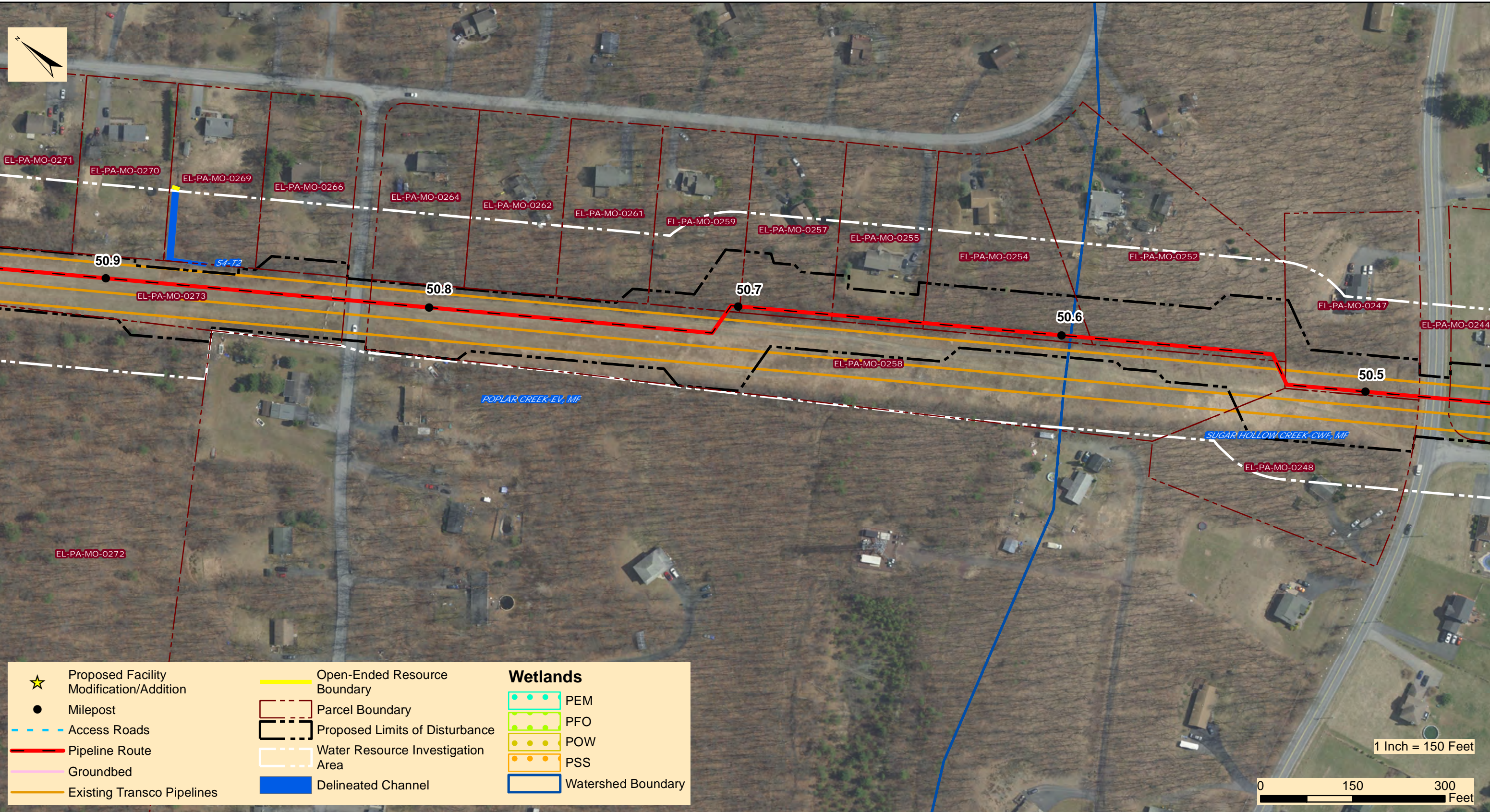
ROSS, CHESTNUTHILL, AND TUNKHANNOCK TOWNSHIP

MONROE COUNTY

PENNSYLVANIA

Date:	3/25/2021
WHM PROJECT NUMBER:	WILLIAMS20245
Drawn By:	FTN
Figure Number:	18 OF 34

M:\GIS\PROJECTS\REGIONAL_ENERGY_ACCESS_EFFORT_LOOP_401\ProjectLocation_Mapping_EffortLoop_03032021.mxd



★ Proposed Facility Modification/Addition	Open-Ended Resource Boundary	Wetlands
● Milepost	Parcel Boundary	PEM
--- Access Roads	Proposed Limits of Disturbance	PFO
— Pipeline Route	Water Resource Investigation Area	POW
— Groundbed	Delineated Channel	PSS
— Existing Transco Pipelines		Watershed Boundary

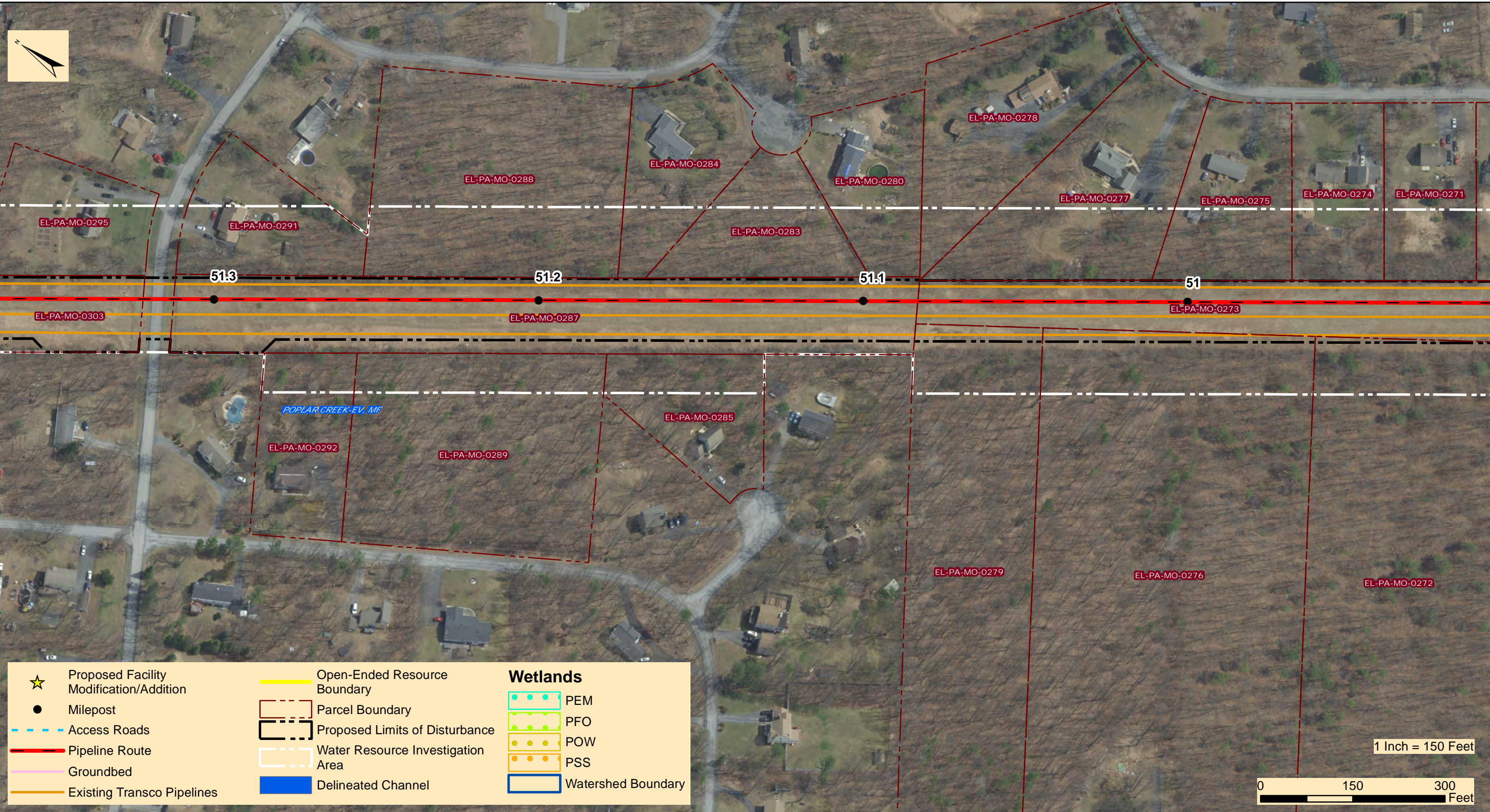


TRANSCONTINENTAL GAS PIPE LINE COMPANY, LLC
REGIONAL ENERGY ACCESS EXPANSION PROJECT
EFFORT LOOP
SITE PLANS

ROSS, CHESTNUTHILL, AND TUNKHANNOCK TOWNSHIP MONROE COUNTY PENNSYLVANIA

Date:	3/25/2021
WHM PROJECT NUMBER:	WILLIAMS20245
Drawn By:	FTN
Figure Number:	19 OF 34

M:\GIS\PROJECTS\REGIONAL_ENERGY_ACCESS_EFFORT_LOOP_401\ProjectLocation_Mapping_03032021.mxd



TRANSCONTINENTAL GAS PIPE LINE COMPANY, LLC
REGIONAL ENERGY ACCESS EXPANSION PROJECT
EFFORT LOOP
SITE PLANS

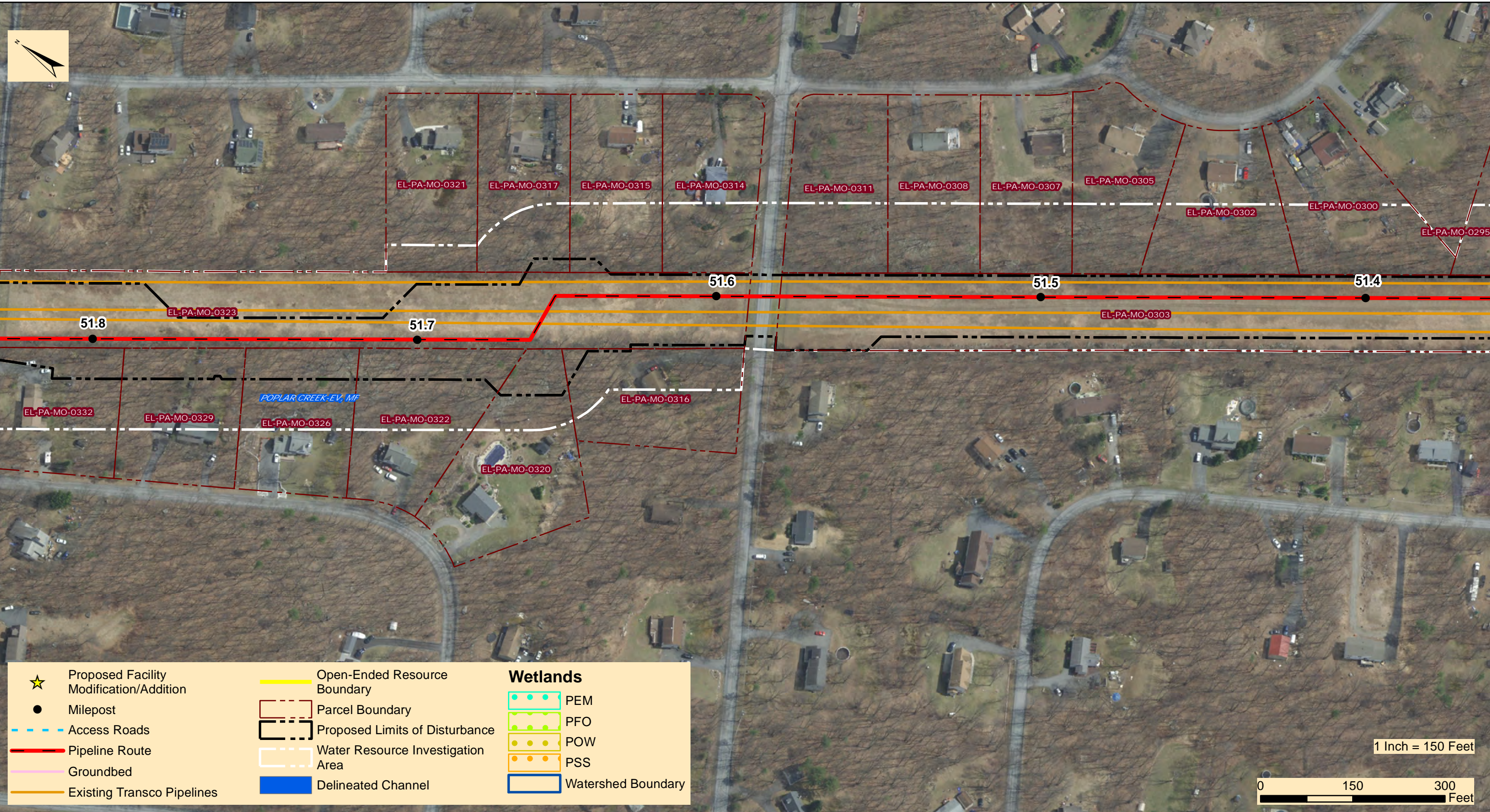
ROSS, CHESTNUTHILL, AND TUNKHANNOCK TOWNSHIP

MONROE COUNTY

PENNSYLVANIA

Date:	3/25/2021
WHM PROJECT NUMBER:	WILLIAMS20245
Drawn By:	FTN
Figure Number:	20 OF 34

M:\GIS\PROJECTS\REGIONAL_ENERGY_ACCESS_EFFORT_LOOP_401\ProjectLocation_Mapping_EffortLoop_03032021.mxd



TRANSCONTINENTAL GAS PIPE LINE COMPANY, LLC
REGIONAL ENERGY ACCESS EXPANSION PROJECT
EFFORT LOOP
SITE PLANS

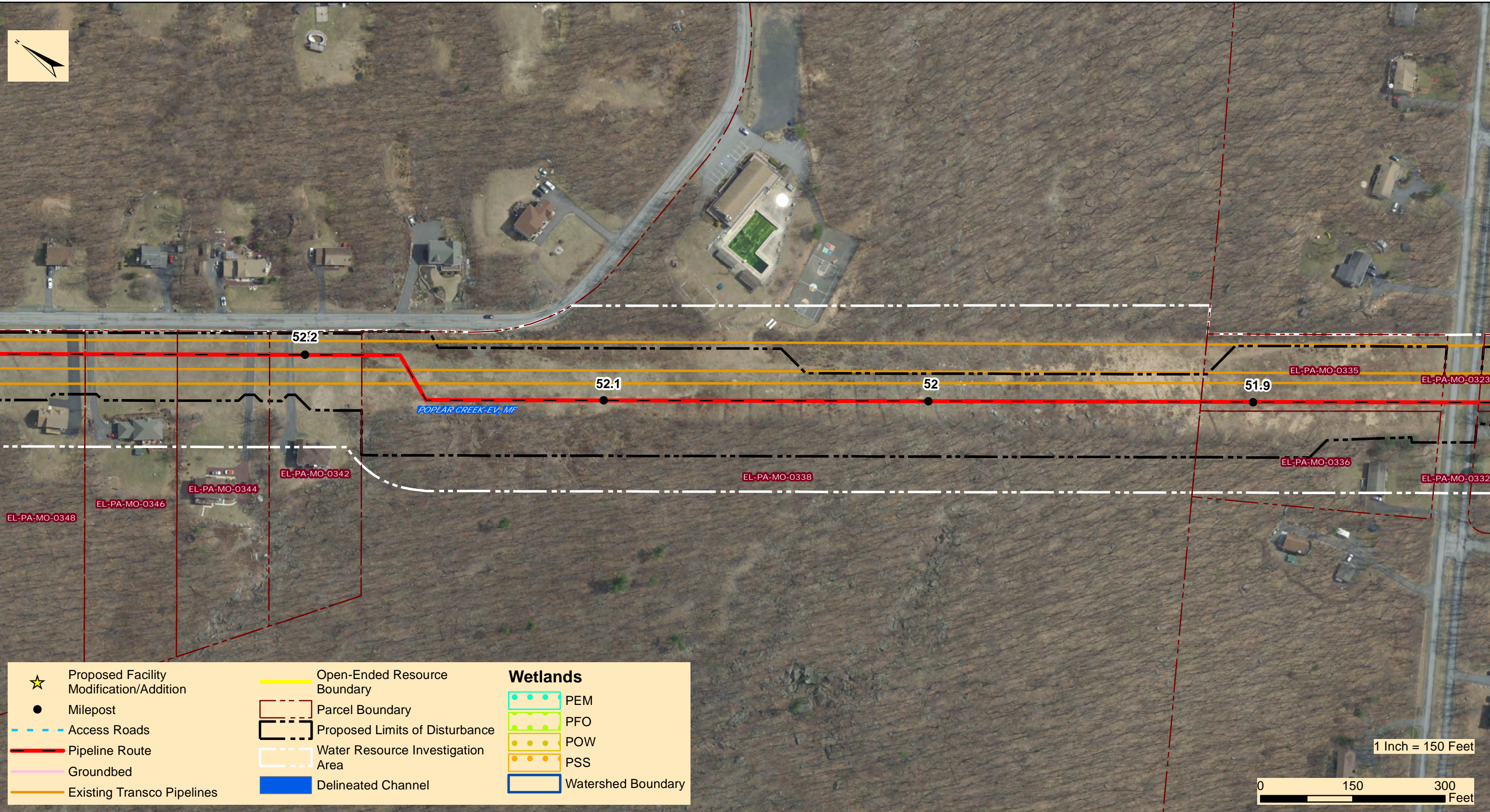
ROSS, CHESTNUTHILL, AND TUNKHANNOCK TOWNSHIP

MONROE COUNTY

PENNSYLVANIA

Date:	3/25/2021
WHM PROJECT NUMBER:	WILLIAMS20245
Drawn By:	FTN
Figure Number:	21 OF 34

M:\GIS\PROJECTS\REGIONAL_ENERGY_ACCESS_EFFORT_LOOP\401 Project Location Mapping\EffortLoop_401\ProjectLocation_Mapping_03032021.mxd



★ Proposed Facility Modification/Addition	Open-Ended Resource Boundary	Wetlands
● Milepost	Parcel Boundary	PEM
--- Access Roads	Proposed Limits of Disturbance	PFO
— Pipeline Route	Water Resource Investigation Area	POW
— Groundbed	Delineated Channel	PSS
— Existing Transco Pipelines		Watershed Boundary

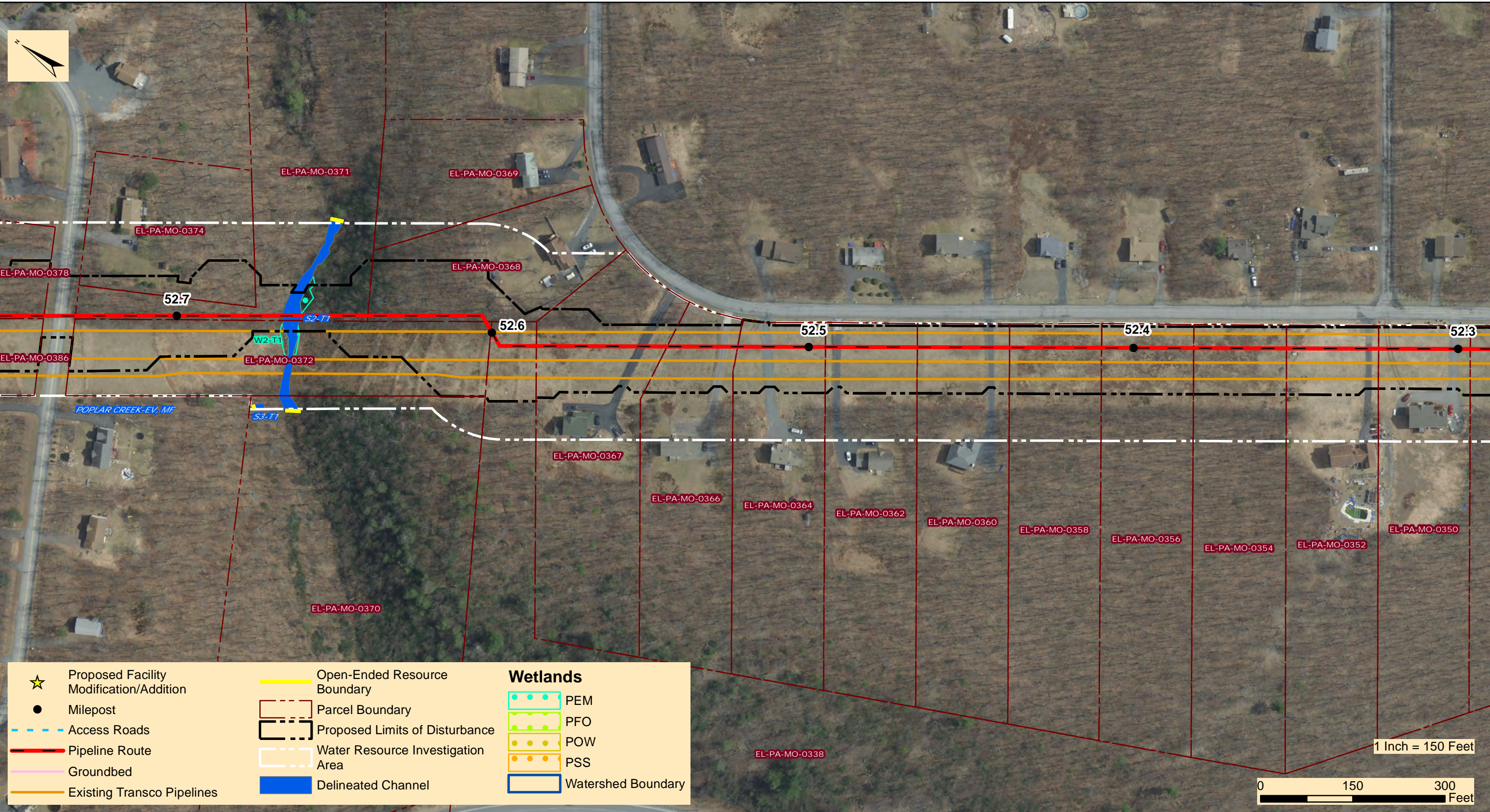


TRANSCONTINENTAL GAS PIPE LINE COMPANY, LLC
REGIONAL ENERGY ACCESS EXPANSION PROJECT
EFFORT LOOP
SITE PLANS

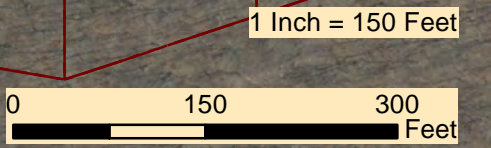
ROSS, CHESTNUTHILL, AND TUNKHANNOCK TOWNSHIP MONROE COUNTY PENNSYLVANIA

Date:	3/25/2021
WHM PROJECT NUMBER:	WILLIAMS20245
Drawn By:	FTN
Figure Number:	22 OF 34

M:\GIS\PROJECTS\REGIONAL_ENERGY_ACCESS_EFFORT_LOOP\401 Project Location Mapping\EffortLoop_401\ProjectLocation_Mapping_03032021.mxd



★ Proposed Facility Modification/Addition	Open-Ended Resource Boundary	Wetlands
● Milepost	Parcel Boundary	PEM
--- Access Roads	Proposed Limits of Disturbance	PFO
--- Pipeline Route	Water Resource Investigation Area	POW
--- Groundbed	Delineated Channel	PSS
--- Existing Transco Pipelines		Watershed Boundary



TRANSCONTINENTAL GAS PIPE LINE COMPANY, LLC
REGIONAL ENERGY ACCESS EXPANSION PROJECT
EFFORT LOOP
SITE PLANS

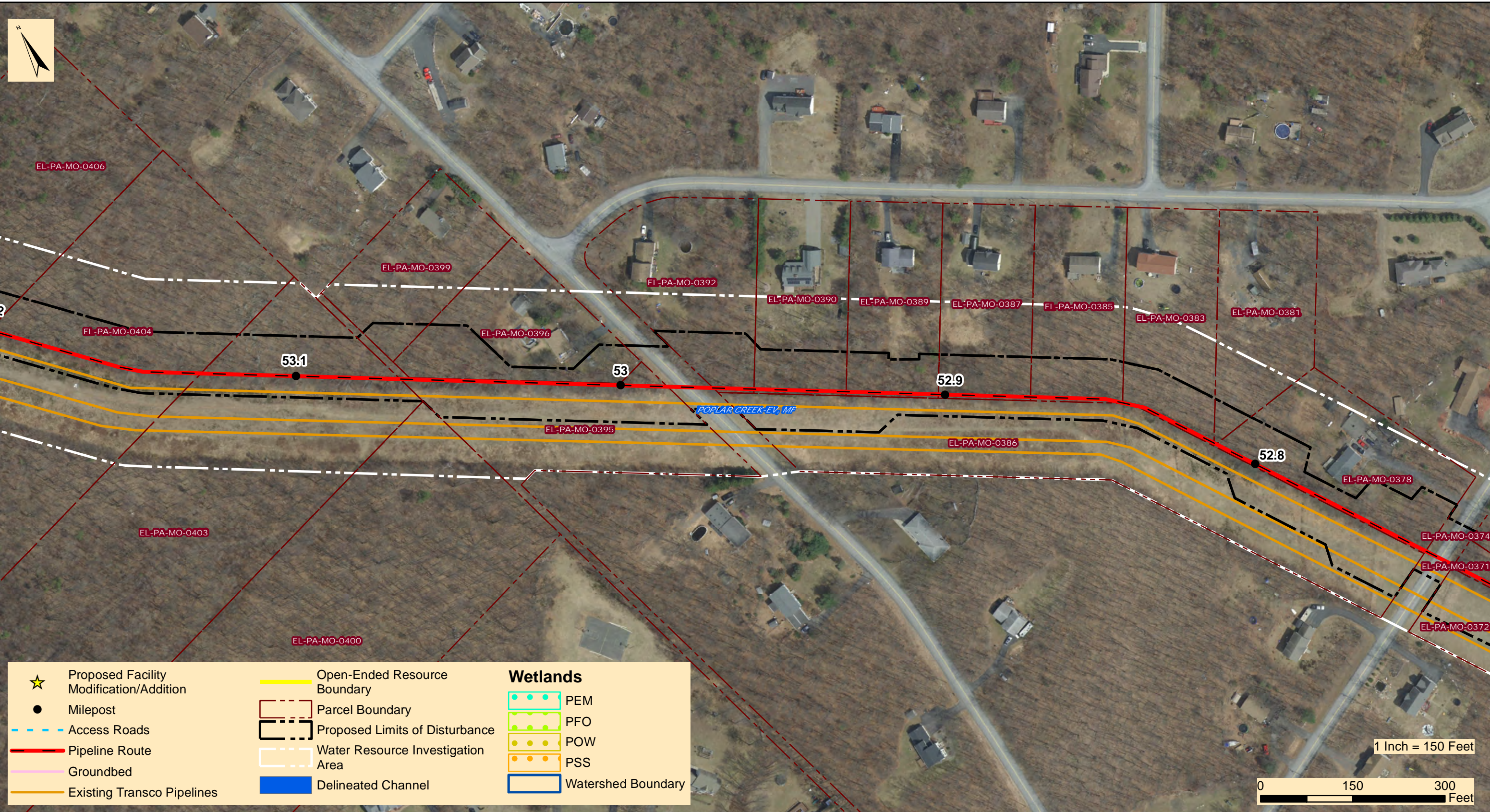
ROSS, CHESTNUTHILL, AND TUNKHANNOCK TOWNSHIP

MONROE COUNTY

PENNSYLVANIA

Date:	3/25/2021
WHM PROJECT NUMBER:	WILLIAMS20245
Drawn By:	FTN
Figure Number:	23 OF 34

M:\GIS\PROJECTS\REGIONAL_ENERGY_ACCESS_EFFORT_LOOP401\Project Location Mapping\EffortLoop_401\ProjectLocation_Mapping_03032021.mxd



★ Proposed Facility Modification/Addition	Open-Ended Resource Boundary	Wetlands
● Milepost	Parcel Boundary	PEM
- - - Access Roads	Proposed Limits of Disturbance	PFO
— Pipeline Route	Water Resource Investigation Area	POW
— Groundbed	Delineated Channel	PSS
— Existing Transco Pipelines		Watershed Boundary

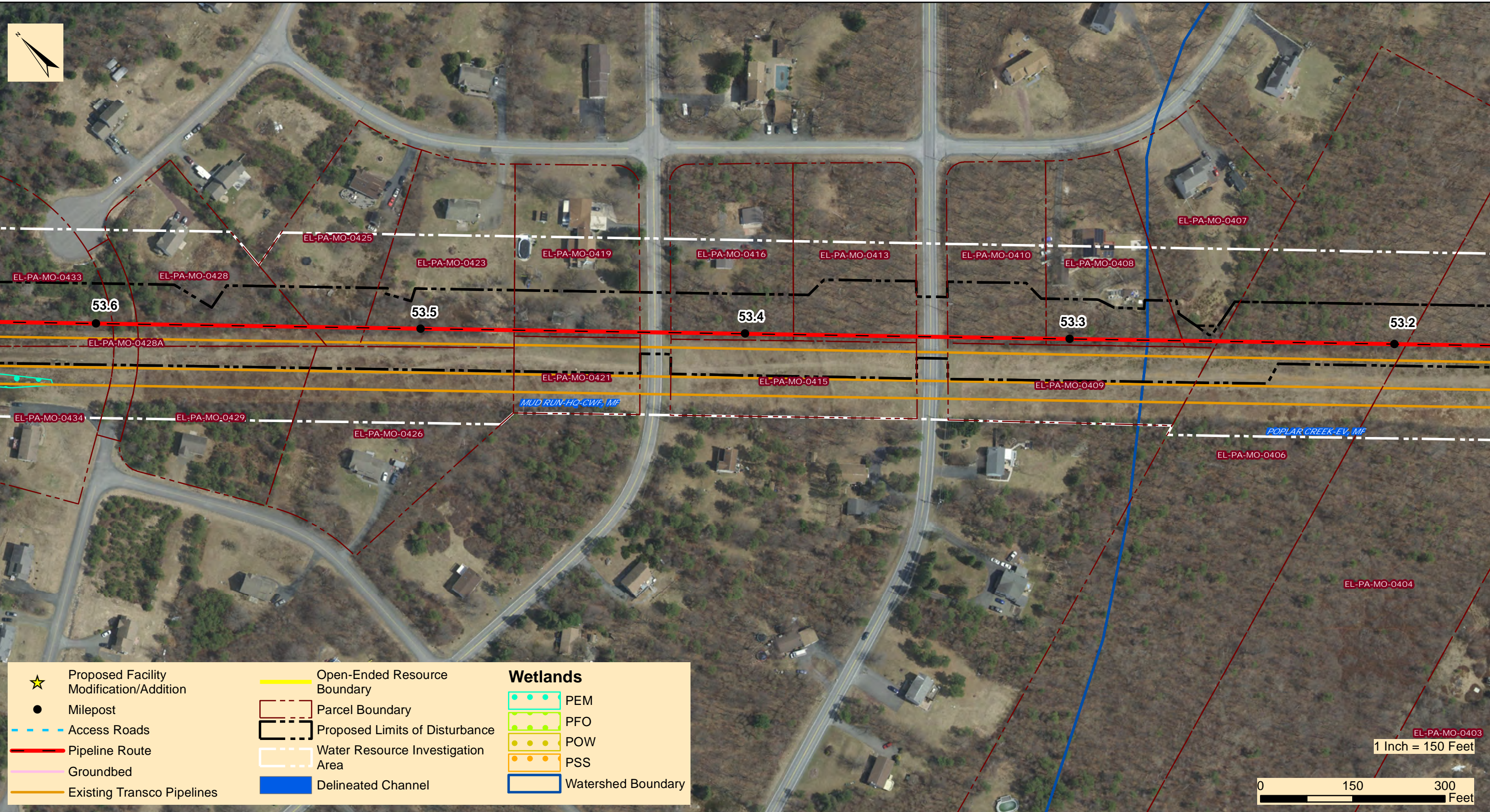


TRANSCONTINENTAL GAS PIPE LINE COMPANY, LLC
REGIONAL ENERGY ACCESS EXPANSION PROJECT
EFFORT LOOP
SITE PLANS

ROSS, CHESTNUTHILL, AND TUNKHANNOCK TOWNSHIP MONROE COUNTY PENNSYLVANIA

Date:	3/25/2021
WHM PROJECT NUMBER:	WILLIAMS20245
Drawn By:	FTN
Figure Number:	24 OF 34

M:\GIS\PROJECTS\REGIONAL_ENERGY_ACCESS_EFFORT_LOOP\401 Project Location Mapping\EffortLoop_401\ProjectLocation_Mapping_03032021.mxd



★ Proposed Facility Modification/Addition	Open-Ended Resource Boundary	Wetlands
● Milepost	Parcel Boundary	PEM
--- Access Roads	Proposed Limits of Disturbance	PFO
— Pipeline Route	Water Resource Investigation Area	POW
— Groundbed	Delineated Channel	PSS
— Existing Transco Pipelines		Watershed Boundary

1 Inch = 150 Feet

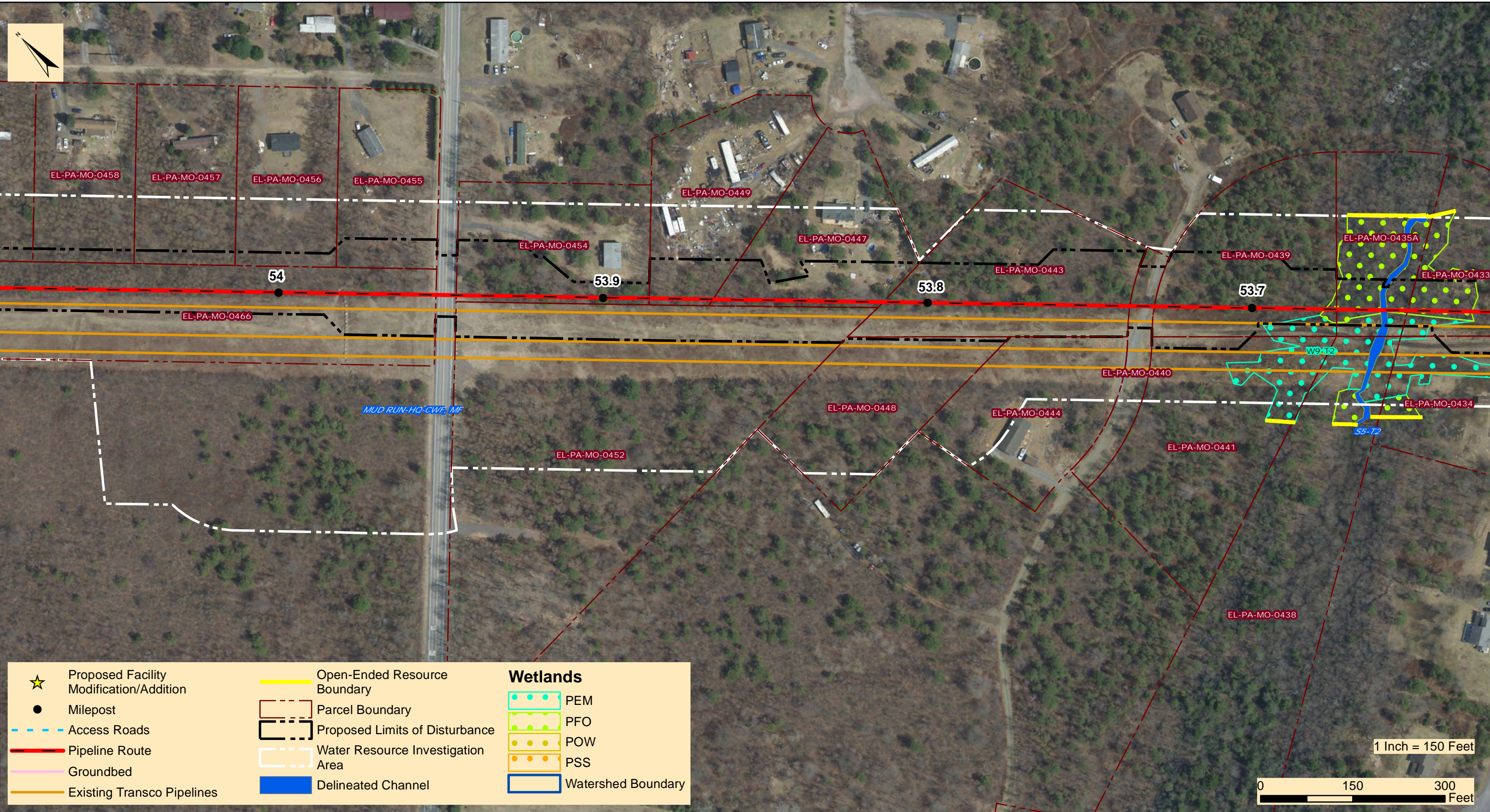


TRANSCONTINENTAL GAS PIPE LINE COMPANY, LLC
REGIONAL ENERGY ACCESS EXPANSION PROJECT
EFFORT LOOP
SITE PLANS

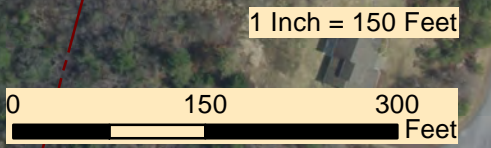
ROSS, CHESTNUTHILL, AND TUNKHANNOCK TOWNSHIP MONROE COUNTY PENNSYLVANIA

Date:	3/25/2021
WHM PROJECT NUMBER:	WILLIAMS20245
Drawn By:	FTN
Figure Number:	25 OF 34

M:\GIS\PROJECTS\REGIONAL_ENERGY_ACCESS_EFFORT_LOOP_401\ProjectLocation_Mapping_EffortLoop_03032021.mxd



★ Proposed Facility Modification/Addition	Open-Ended Resource Boundary	Wetlands
● Milepost	Parcel Boundary	PEM
- - - Access Roads	Proposed Limits of Disturbance	PFO
— Pipeline Route	Water Resource Investigation Area	POW
— Groundbed	Delineated Channel	PSS
— Existing Transco Pipelines		Watershed Boundary



TRANSCONTINENTAL GAS PIPE LINE COMPANY, LLC
REGIONAL ENERGY ACCESS EXPANSION PROJECT
EFFORT LOOP
SITE PLANS

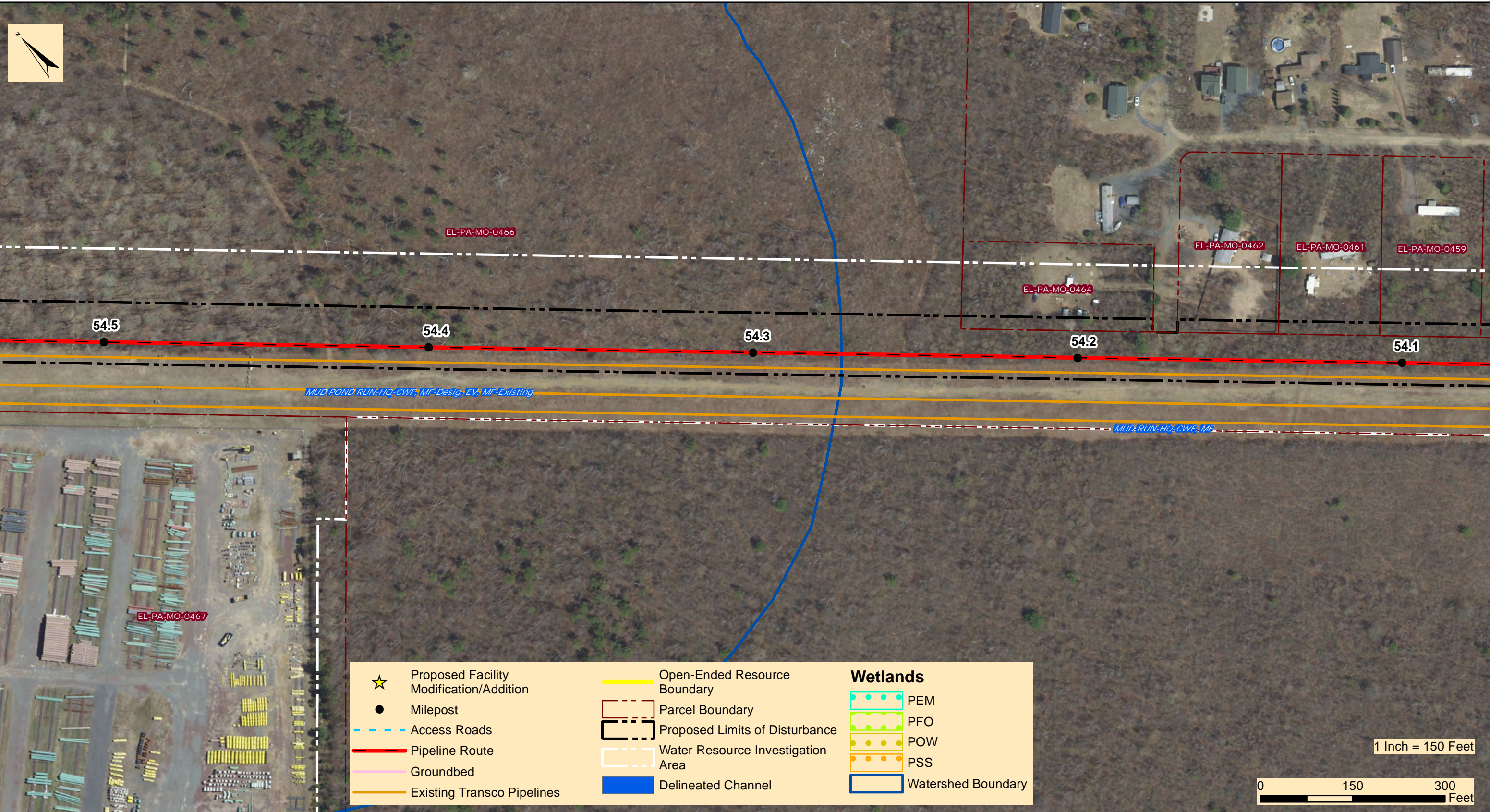
ROSS, CHESTNUTHILL, AND TUNKHANNOCK TOWNSHIP

MONROE COUNTY

PENNSYLVANIA

Date:	3/25/2021
WHM PROJECT NUMBER:	WILLIAMS20245
Drawn By:	FTN
Figure Number:	26 OF 34

M:\GIS\PROJECTS\REGIONAL_ENERGY_ACCESS_EFFORT_LOOP_401\Project Location Mapping\EffortLoop_401\ProjectLocation_Mapping_03032021.mxd



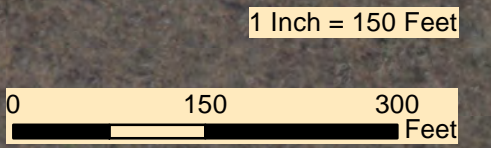
TRANSCONTINENTAL GAS PIPE LINE COMPANY, LLC
REGIONAL ENERGY ACCESS EXPANSION PROJECT
EFFORT LOOP
SITE PLANS

ROSS, CHESTNUTHILL, AND TUNKHANNOCK TOWNSHIP

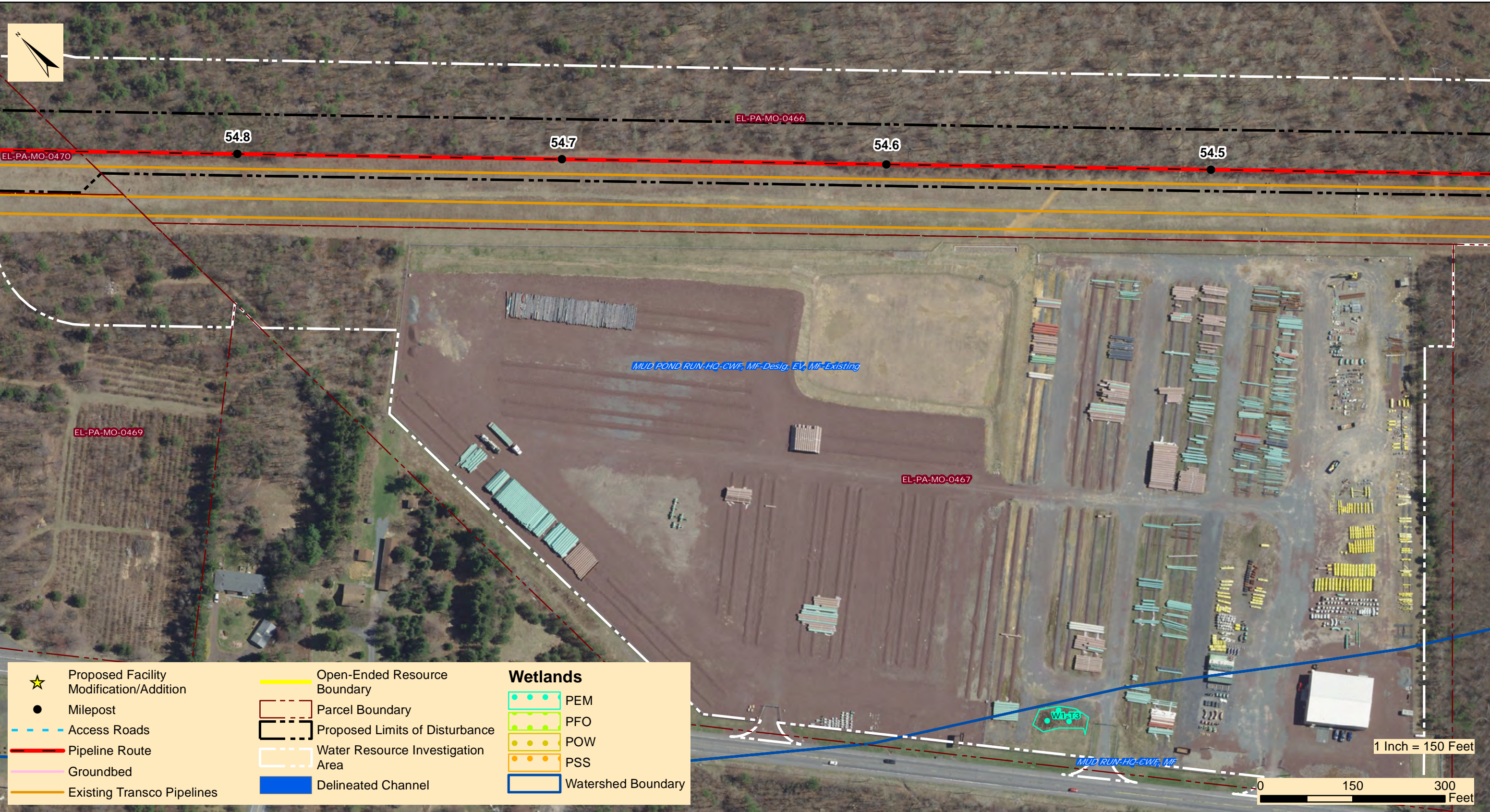
MONROE COUNTY

PENNSYLVANIA

Date:	3/25/2021
WHM PROJECT NUMBER:	WILLIAMS20245
Drawn By:	FTN
Figure Number:	27 OF 34



M:\GIS\PROJECTS\REGIONAL_ENERGY_ACCESS_EFFORT_LOOP401\Project Location Mapping\EffortLoop_401\ProjectLocation_Mapping_03032021.mxd



★ Proposed Facility Modification/Addition	Open-Ended Resource Boundary	Wetlands
● Milepost	Parcel Boundary	PEM
--- Access Roads	Proposed Limits of Disturbance	PFO
--- Pipeline Route	Water Resource Investigation Area	POW
--- Groundbed	Delineated Channel	PSS
--- Existing Transco Pipelines		Watershed Boundary

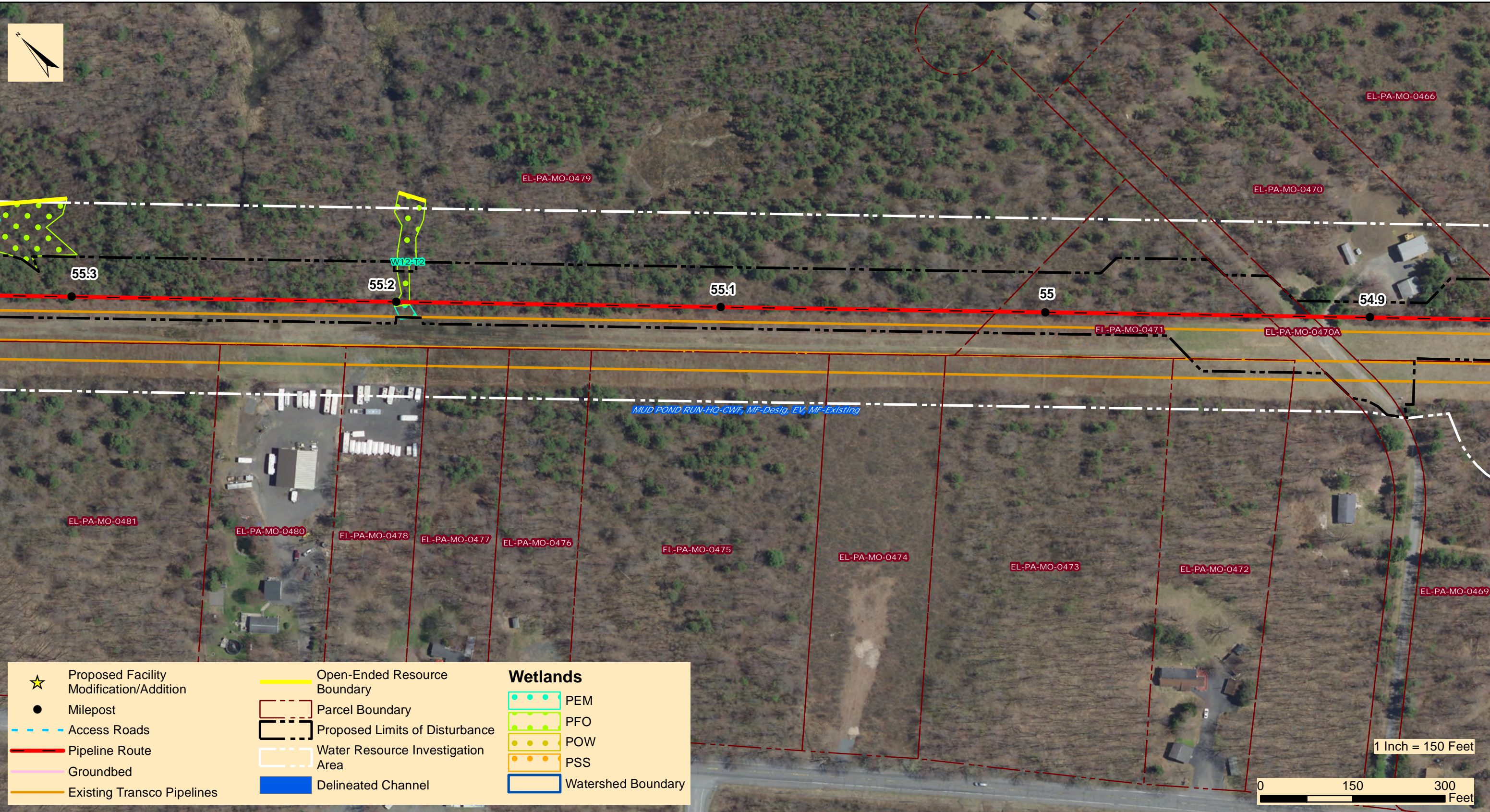


TRANSCONTINENTAL GAS PIPE LINE COMPANY, LLC
REGIONAL ENERGY ACCESS EXPANSION PROJECT
EFFORT LOOP
SITE PLANS

ROSS, CHESTNUTHILL, AND TUNKHANNOCK TOWNSHIP MONROE COUNTY PENNSYLVANIA

Date:	3/25/2021
WHM PROJECT NUMBER:	WILLIAMS20245
Drawn By:	FTN
Figure Number:	28 OF 34

M:\GIS\PROJECTS\REGIONAL_ENERGY_ACCESS_EFFORT_LOOP_401\ProjectLocation_Mapping\EffortLoop_401\ProjectLocation_Mapping_03032021.mxd



TRANSCONTINENTAL GAS PIPE LINE COMPANY, LLC
REGIONAL ENERGY ACCESS EXPANSION PROJECT
EFFORT LOOP
SITE PLANS

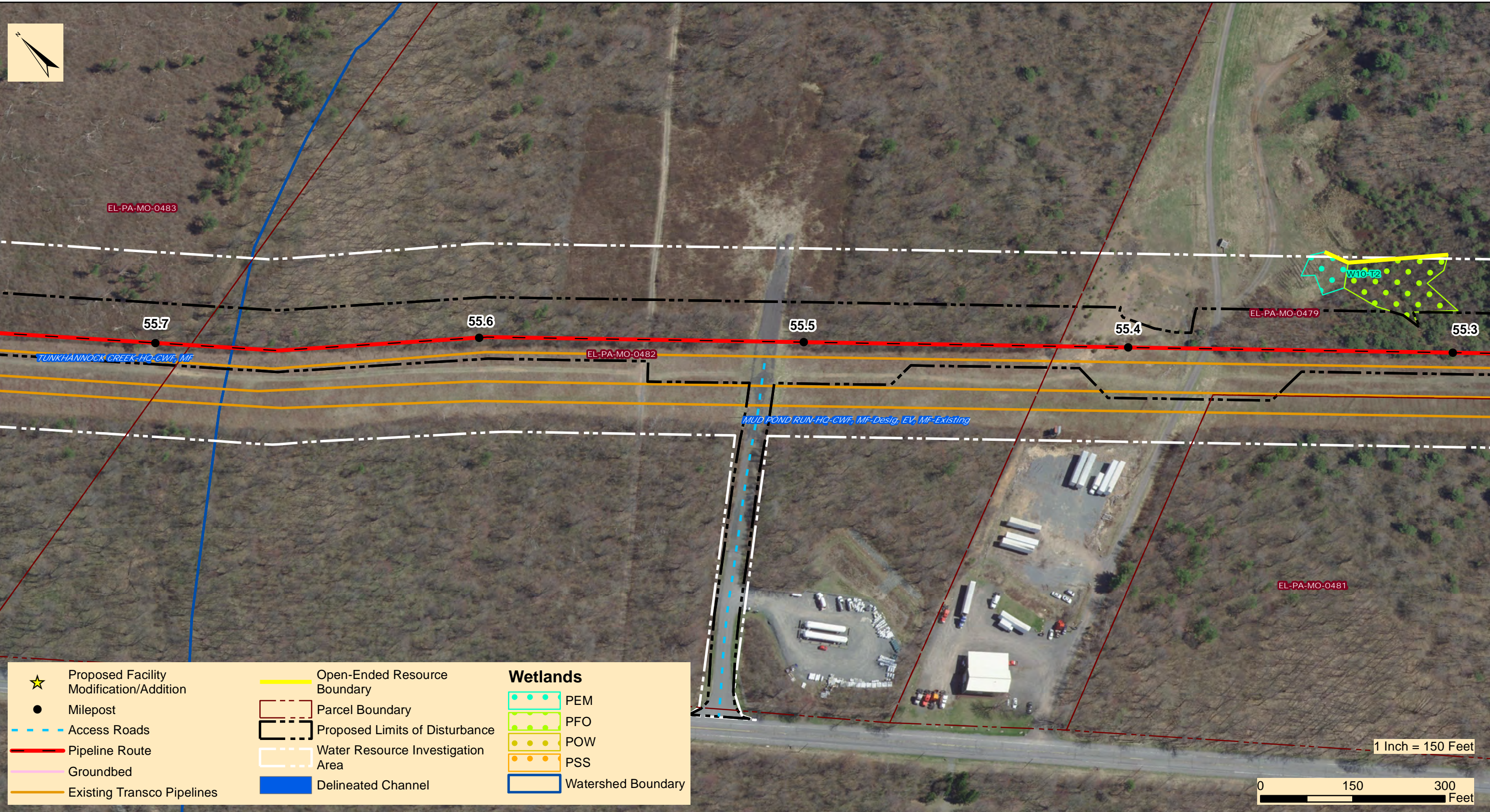
ROSS, CHESTNUTHILL, AND TUNKHANNOCK TOWNSHIP

MONROE COUNTY

PENNSYLVANIA

Date:	3/25/2021
WHM PROJECT NUMBER:	WILLIAMS20245
Drawn By:	FTN
Figure Number:	29 OF 34

M:\GIS\PROJECTS\REGIONAL_ENERGY_ACCESS_EFFORT_LOOP_401\ProjectLocation_Mapping_EffortLoop_03032021.mxd



★ Proposed Facility Modification/Addition	— Open-Ended Resource Boundary	Wetlands
● Milepost	- - - Parcel Boundary	◻ PEM
- - - Access Roads	- - - Proposed Limits of Disturbance	◻ PFO
— Pipeline Route	- - - Water Resource Investigation Area	◻ POW
— Groundbed	— Delineated Channel	◻ PSS
— Existing Transco Pipelines		◻ Watershed Boundary

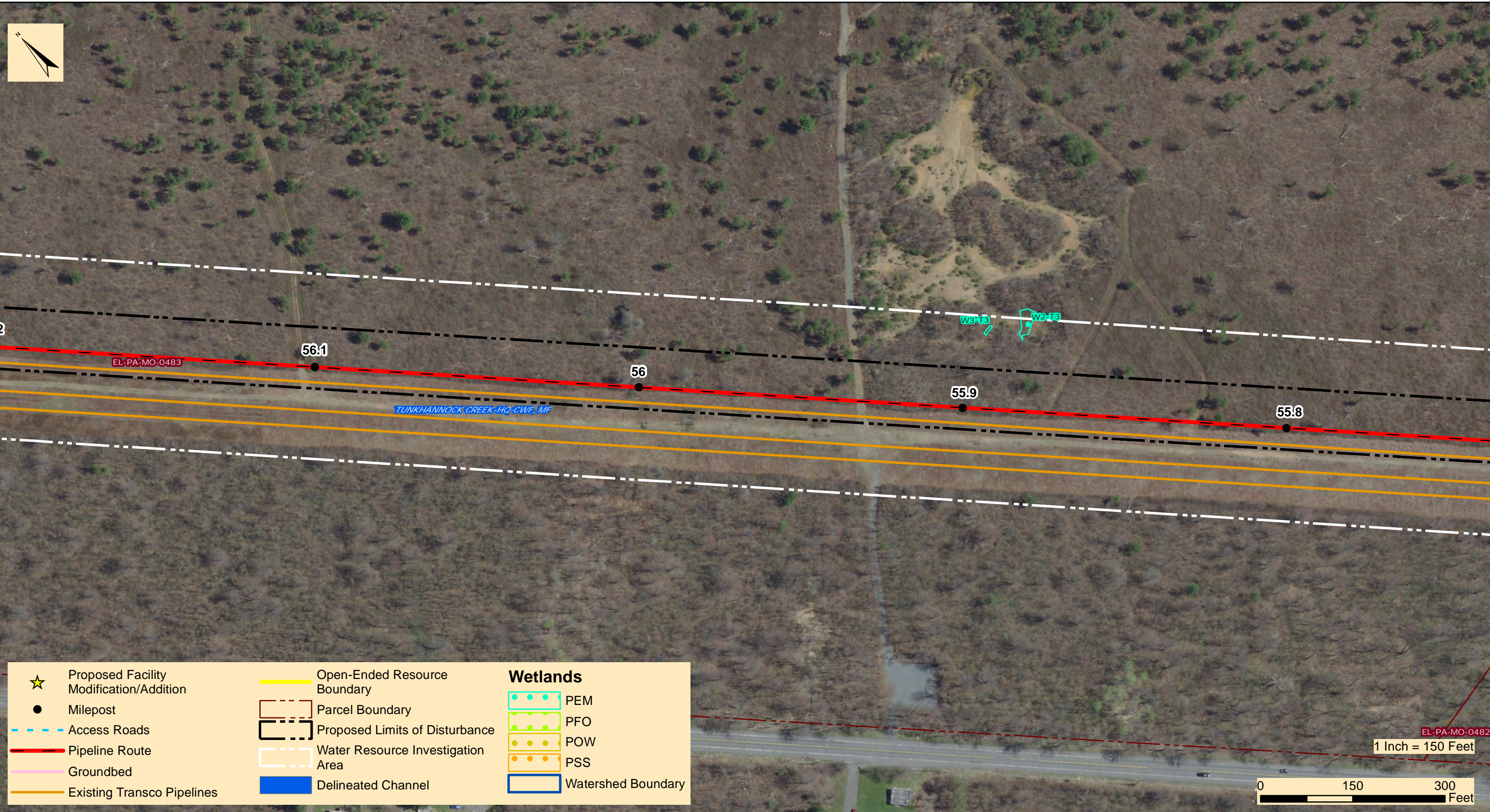


TRANSCONTINENTAL GAS PIPE LINE COMPANY, LLC
REGIONAL ENERGY ACCESS EXPANSION PROJECT
EFFORT LOOP
SITE PLANS

ROSS, CHESTNUTHILL, AND TUNKHANNOCK TOWNSHIP MONROE COUNTY PENNSYLVANIA

Date:	3/25/2021
WHM PROJECT NUMBER:	WILLIAMS20245
Drawn By:	FTN
Figure Number:	30 OF 34

M:\GIS\PROJECTS\REGIONAL_ENERGY_ACCESS_EFFORT_LOOP\401 Project Location Mapping\EffortLoop_401\ProjectLocation_Mapping_03032021.mxd



TRANSCONTINENTAL GAS PIPE LINE COMPANY, LLC
REGIONAL ENERGY ACCESS EXPANSION PROJECT
EFFORT LOOP
SITE PLANS

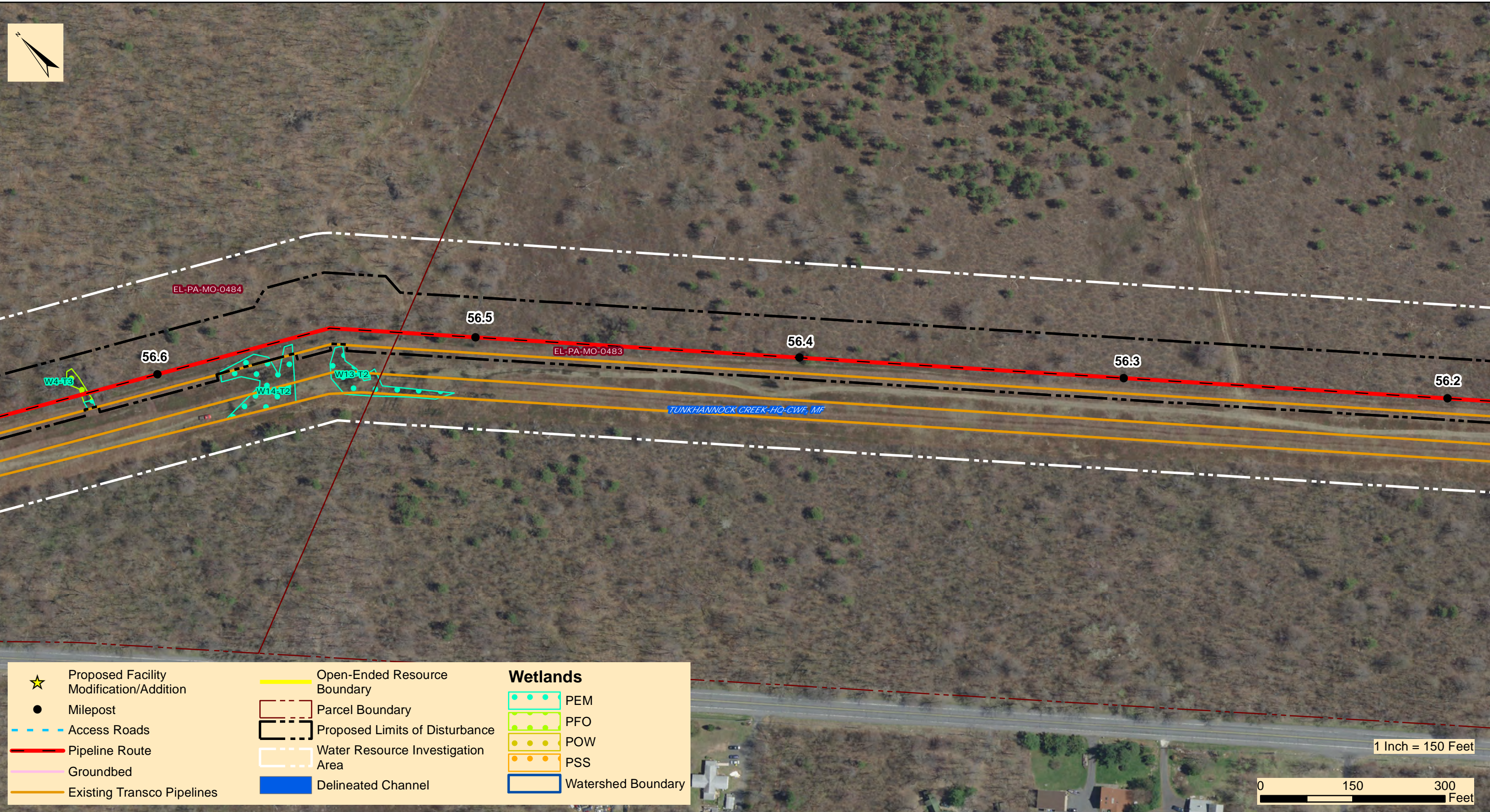
ROSS, CHESTNUTHILL, AND TUNKHANNOCK TOWNSHIP

MONROE COUNTY

PENNSYLVANIA

Date:	3/25/2021
WHM PROJECT NUMBER:	WILLIAMS20245
Drawn By:	FTN
Figure Number:	31 OF 34

M:\GIS\PROJECTS\REGIONAL_ENERGY_ACCESS_EFFORT_LOOP_401\ProjectLocation_Mapping_EffortLoop_401\ProjectLocation_Mapping_03032021.mxd



TRANSCONTINENTAL GAS PIPE LINE COMPANY, LLC
REGIONAL ENERGY ACCESS EXPANSION PROJECT
EFFORT LOOP
SITE PLANS

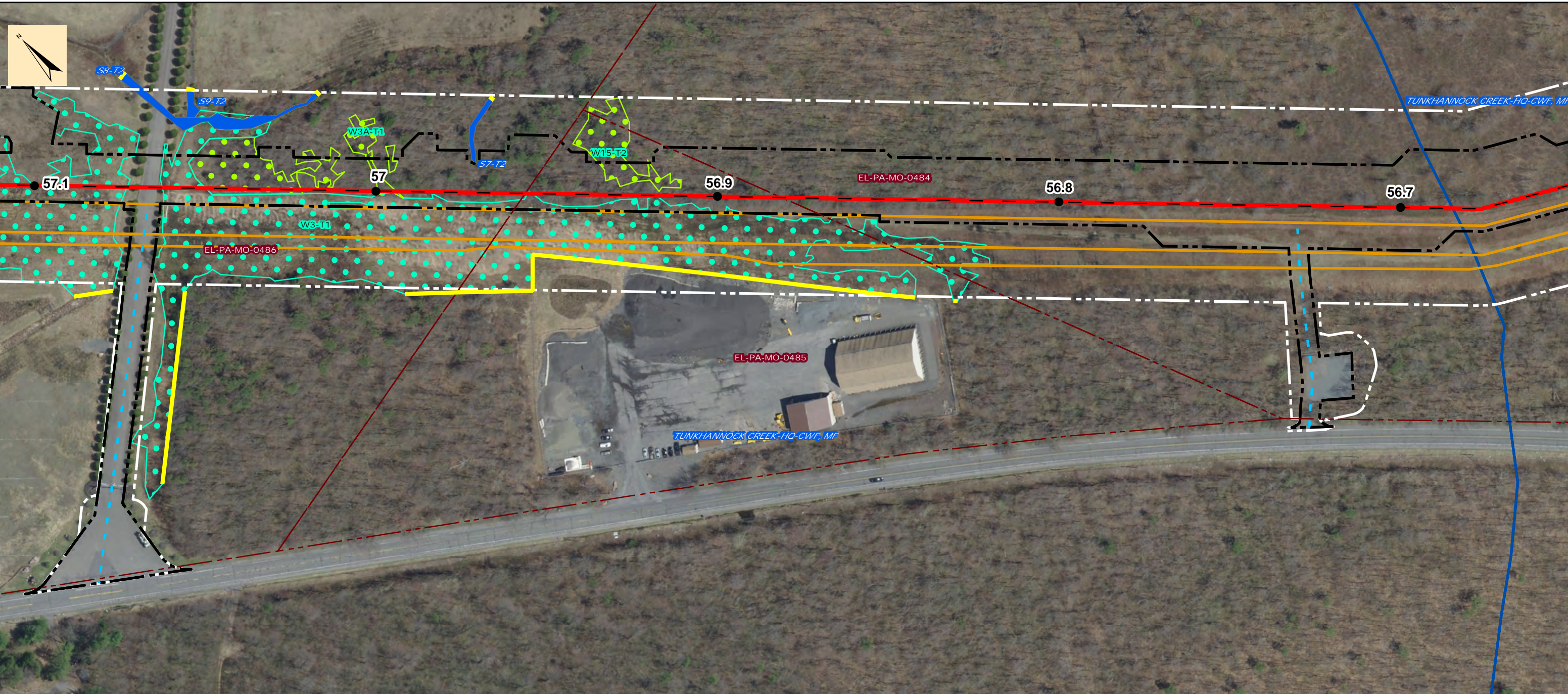
ROSS, CHESTNUTHILL, AND TUNKHANNOCK TOWNSHIP

MONROE COUNTY

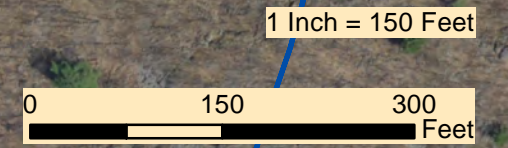
PENNSYLVANIA

Date:	3/25/2021
WHM PROJECT NUMBER:	WILLIAMS20245
Drawn By:	FTN
Figure Number:	32 OF 34

M:\GIS\PROJECTS\REGIONAL_ENERGY_ACCESS_EFFORT_LOOP_401\ProjectLocation_Mapping\EffortLoop_401\ProjectLocation_Mapping_03032021.mxd



★ Proposed Facility Modification/Addition	— Open-Ended Resource Boundary	Wetlands
● Milepost	- - - Parcel Boundary	◻ PEM
- - - Access Roads	▭ Proposed Limits of Disturbance	◻ PFO
— Pipeline Route	▭ Water Resource Investigation Area	◻ POW
— Groundbed	▭ Delineated Channel	◻ PSS
— Existing Transco Pipelines		▭ Watershed Boundary



TRANSCONTINENTAL GAS PIPE LINE COMPANY, LLC
REGIONAL ENERGY ACCESS EXPANSION PROJECT
EFFORT LOOP
SITE PLANS

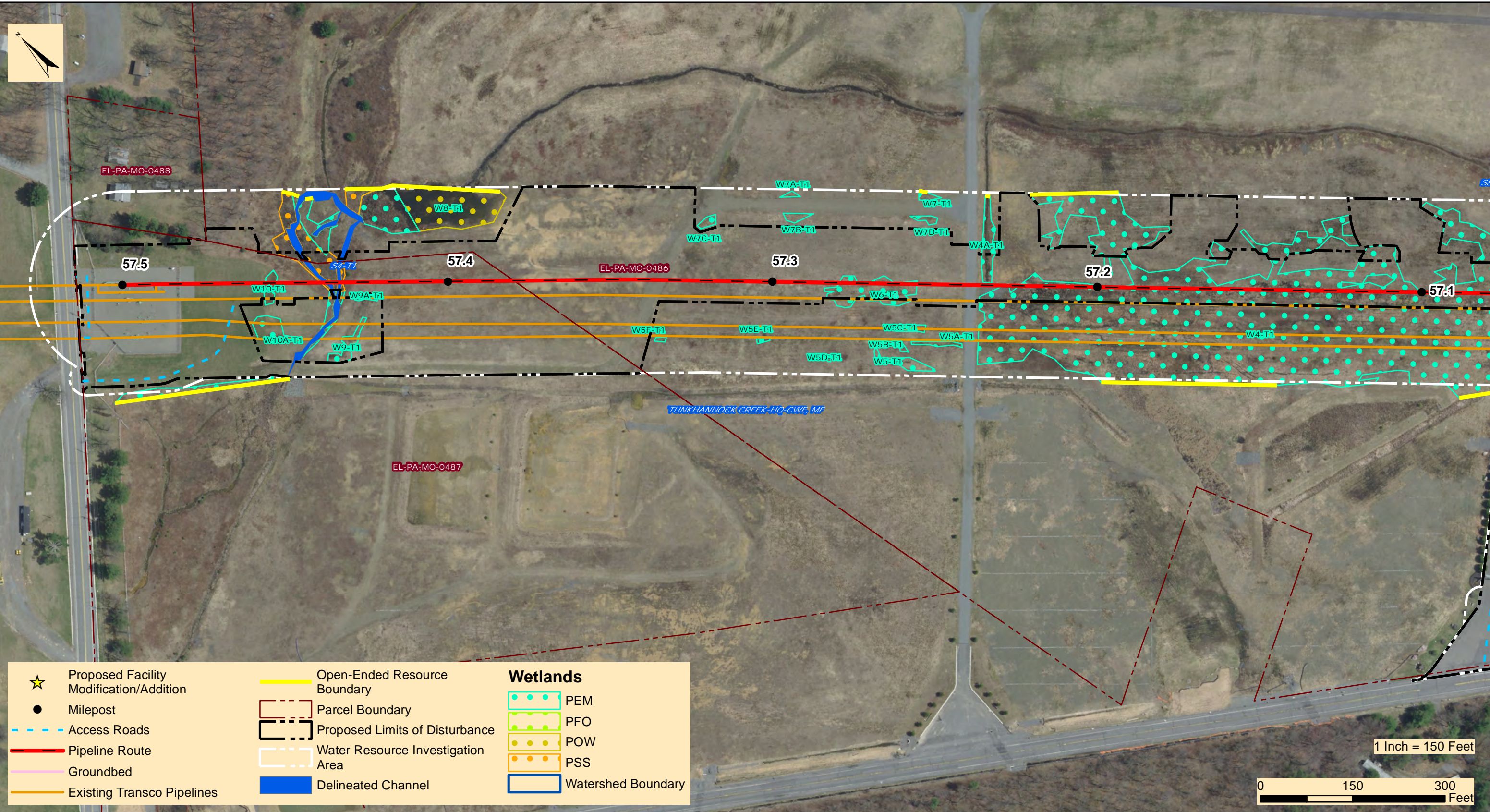
ROSS, CHESTNUTHILL, AND TUNKHANNOCK TOWNSHIP

MONROE COUNTY


PENNSYLVANIA

Date:	3/25/2021
WHM PROJECT NUMBER:	WILLIAMS20245
Drawn By:	FTN
Figure Number:	33 OF 34

M:\GIS\PROJECTS\REGIONAL_ENERGY_ACCESS_EFFORT_LOOP\PROJECT_LOCATION_MAPPING\EffortLoop_401\ProjectLocation_Mapping_03032021.mxd



★ Proposed Facility Modification/Addition	Open-Ended Resource Boundary	Wetlands
● Milepost	Parcel Boundary	PEM
- - - Access Roads	Proposed Limits of Disturbance	PFO
— Pipeline Route	Water Resource Investigation Area	POW
— Groundbed	Delineated Channel	PSS
— Existing Transco Pipelines		Watershed Boundary



TRANSCONTINENTAL GAS PIPE LINE COMPANY, LLC
REGIONAL ENERGY ACCESS EXPANSION PROJECT
EFFORT LOOP
SITE PLANS

ROSS, CHESTNUTHILL, AND TUNKHANNOCK TOWNSHIP

MONROE COUNTY

PENNSYLVANIA

Date:	3/25/2021
WHM PROJECT NUMBER:	WILLIAMS20245
Drawn By:	FTN
Figure Number:	34 OF 34