

ADDENDUM

TO THE

CLASS A WILD TROUT STREAMS STATEWIDE

**WATER QUALITY STANDARDS REVIEW
STREAM REDESIGNATION EVALUATION**

Drainage Lists:

D, F, J, K, L, M, P, Q, R, T

**WATER QUALITY MONITORING SECTION
DIVISION OF WATER QUALITY STANDARDS
BUREAU OF CLEAN WATER
DEPARTMENT OF ENVIRONMENTAL PROTECTION**

APRIL 2018

UPDATED: MAY 2020

Contents

Table of Contents.....	i
Preface	ii
Statewide Map (Proposed HQ-CWF Basins).....	1
Beaver Run.....	2
Wash Creek.....	3
UNT to Mahoning Creek.....	4
UNT to Lehigh Canal.....	5
UNT to Lehigh River.....	6
Fireline Creek.....	7
UNT to Little Schuylkill River.....	8
UNT to Little Schuylkill River.....	9
UNT to Little Schuylkill River.....	10
Sixpenny Creek.....	11
Aylesworth Creek.....	12
Brace Brook.....	13
Glen Brook.....	14
Douglas Run.....	15
Emigh Run.....	16
Beaver Run.....	17
Patchin Run.....	18
North Run.....	19
UNT to North Branch Susquehanna River.....	20
Hogback Run.....	21
UNT to Bradley Run.....	22
Little Dent Run.....	23
Laurel Run.....	24
Gap Run.....	25
Council Run.....	26
Salt Lick Run.....	27
Sand Run.....	28
Rauchtown Creek.....	29
Mosquito Creek.....	30
Potter Run.....	31
Kettle Creek.....	32
UNT to Penns Creek.....	33
Peet Brook.....	34
UNT to Blacksmith Run.....	35
UNT to Marsh Run.....	36
Spencer Creek.....	37

Contents (continued)

Benson Run.....	38
Water Tank Run.....	39
UNT to Stonycreek River.....	40
UNT to Trout Run.....	41
UNT to North Branch Little Conemaugh River.....	42

Preface

This addendum to the 2017 Class A Wild Trout Streams Report consists of stream maps for all of the streams or stream segments that are being considered for redesignation to HQ-CWF along with the Class A Stream Redesignation Rulemaking Package. All of these recommended revisions which are included in the Class A Stream Redesignation Rulemaking are the result of stream evaluations conducted by the Department in response to data submitted from the Pennsylvania Fish and Boat Commission (PFBC) under §93.4c (relating to implementation of antidegradation requirements). Section 93.4c(a)(1) pertains to the process for changing a designated use of a stream. In this rulemaking, redesignations rely on §93.4b(a)(2)(ii) (relating to qualifying as High Quality or Exceptional Value Waters) to qualify streams for High Quality (HQ) designations based upon their classifications as Class A wild trout streams. A surface water that has been classified a Class A wild trout stream by the PFBC, based on species-specific biomass standards, and following public notice and comment, and approval by the PFBC Commissioners, qualifies for HQ designation. The PFBC published notice and requested comments on the Class A designation of these streams. The Commissioners of the PFBC approved these waters after providing public notice and review of the comments received.

The regulation was adopted by the EQB as proposed rulemaking at its December 18, 2018 meeting, and was published in the *Pennsylvania Bulletin* on March 23, 2019 (49 Pa.B. 1367) with provision for a 45-day public comment period that ended May 7, 2019. The EQB held one public hearing, for the purpose of accepting comments on the proposed rulemaking, on April 26, 2019 at the Department's Southcentral Regional Office in Harrisburg, Pennsylvania.

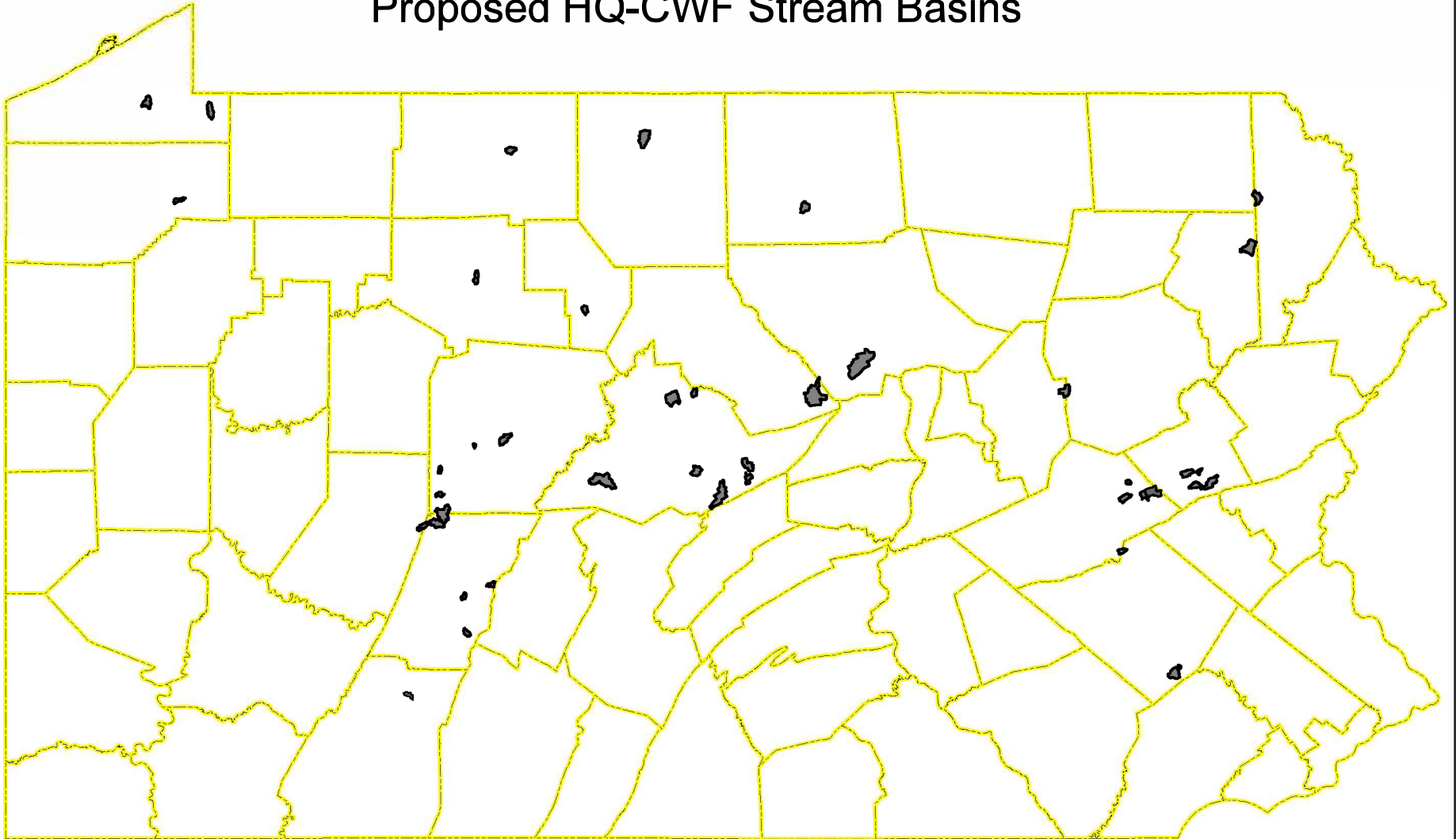
The Department received comments which prompted reconsideration for some of the recommendations included in the proposed rulemaking. The Department changed its recommendations to expand the zones to be redesignated to HQ-CWF in seven of the streams based on the submission and discussion of additional data and information that supported this change. There are 13 more stream miles, in total, being recommended for redesignation in this final rulemaking than were included in the proposed rulemaking. The following table (Table 1) provides a summary of the changes made to

the recommendations after the Department's reconsiderations between the proposed and final rulemaking.

Table 1. Table describing the stream name, initial designated use, the zone recommendation at proposed rulemaking and at final rulemaking, and a description of the change.

Stream Name	Initial Designated Use	Zone Recommended by DEP at Proposed Rulemaking for HQ-CWF	Zone Recommended by DEP at Final Rulemaking for HQ-CWF	Description of Change
UNT 03913 to Lehigh River "Nis Hollow"	CWF, MF	Main Stem	Basin	Recommendation now includes the tributaries
Fireline Creek	CWF, MF	Main Stem, UNT 03907 to Mouth	Basin, except UNT 03907.	Recommendation now includes the main stem above UNT 03907 and all of the tributaries in the entire basin except UNT 03907
Glen Brook	CWF, MF	Main Stem, UNT 28087 to Foundryville Road	Basin	Recommendation now includes the main stem above UNT 28087 and below Foundryville Road; and also adding all tributaries to Glen Brook
Gap Run	CWF, MF	Main Stem, Source to the sink hole at 40°51'59.0"N; 77°44'4.0"W	Basin, Source to the sink hole at 40°51'59.0"N; 77°44'4.0"W	Recommendation now includes the tributaries
Council Run	CWF, MF	Main Stem	Basin	Recommendation now includes the tributaries
Spencer Creek	CWF	Main Stem	Basin	Recommendation now includes the tributaries
Benson Run	TSF	Main Stem	Basin	Recommendation now includes the tributaries


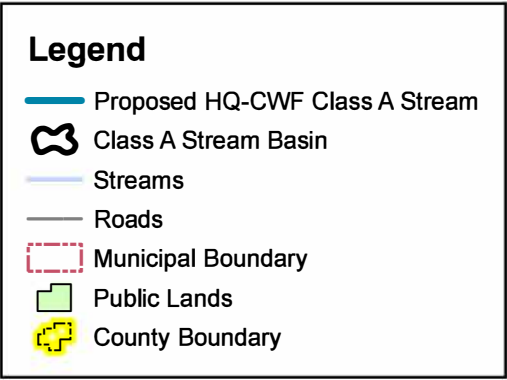
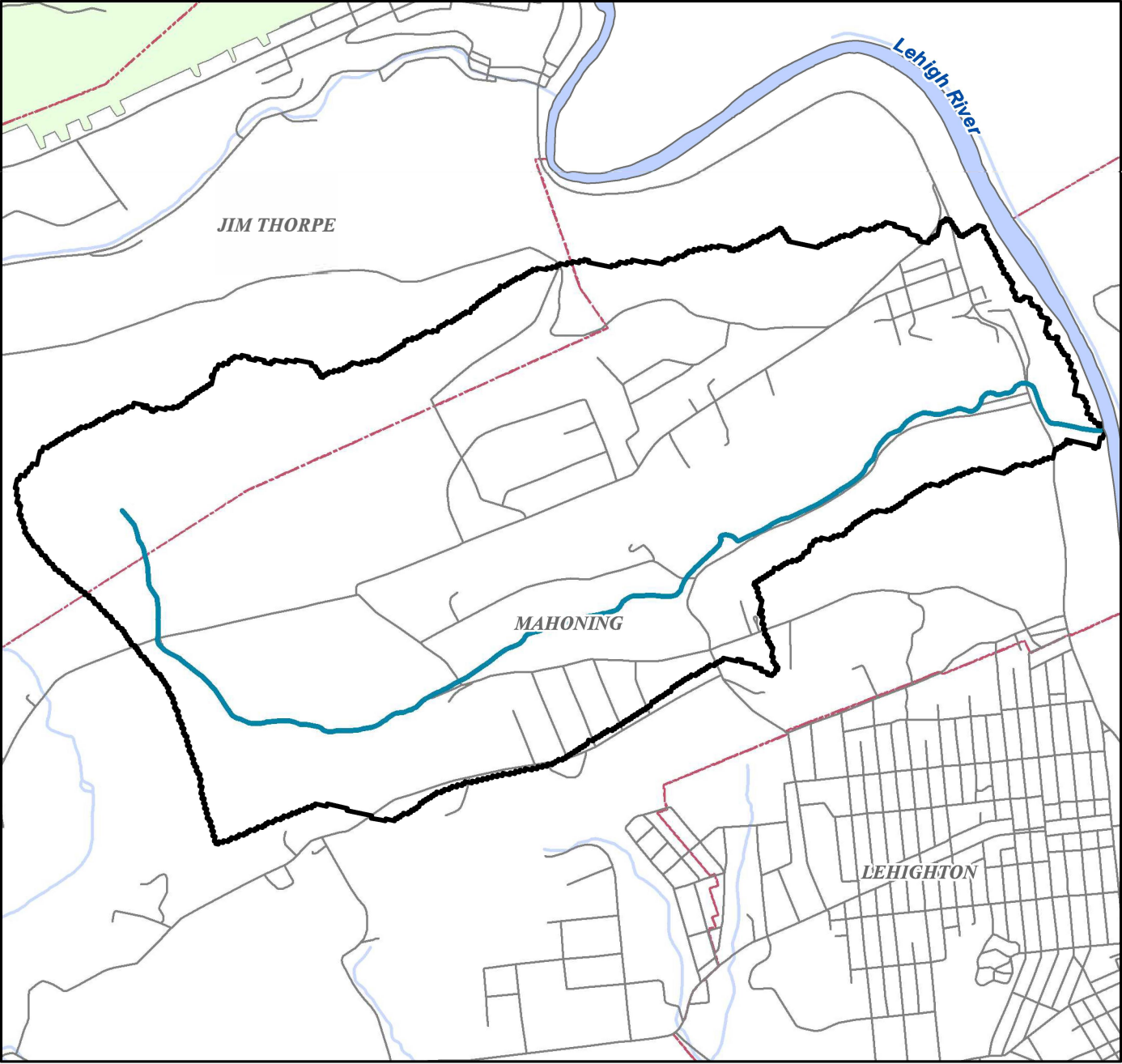
Proposed HQ-CWF Stream Basins



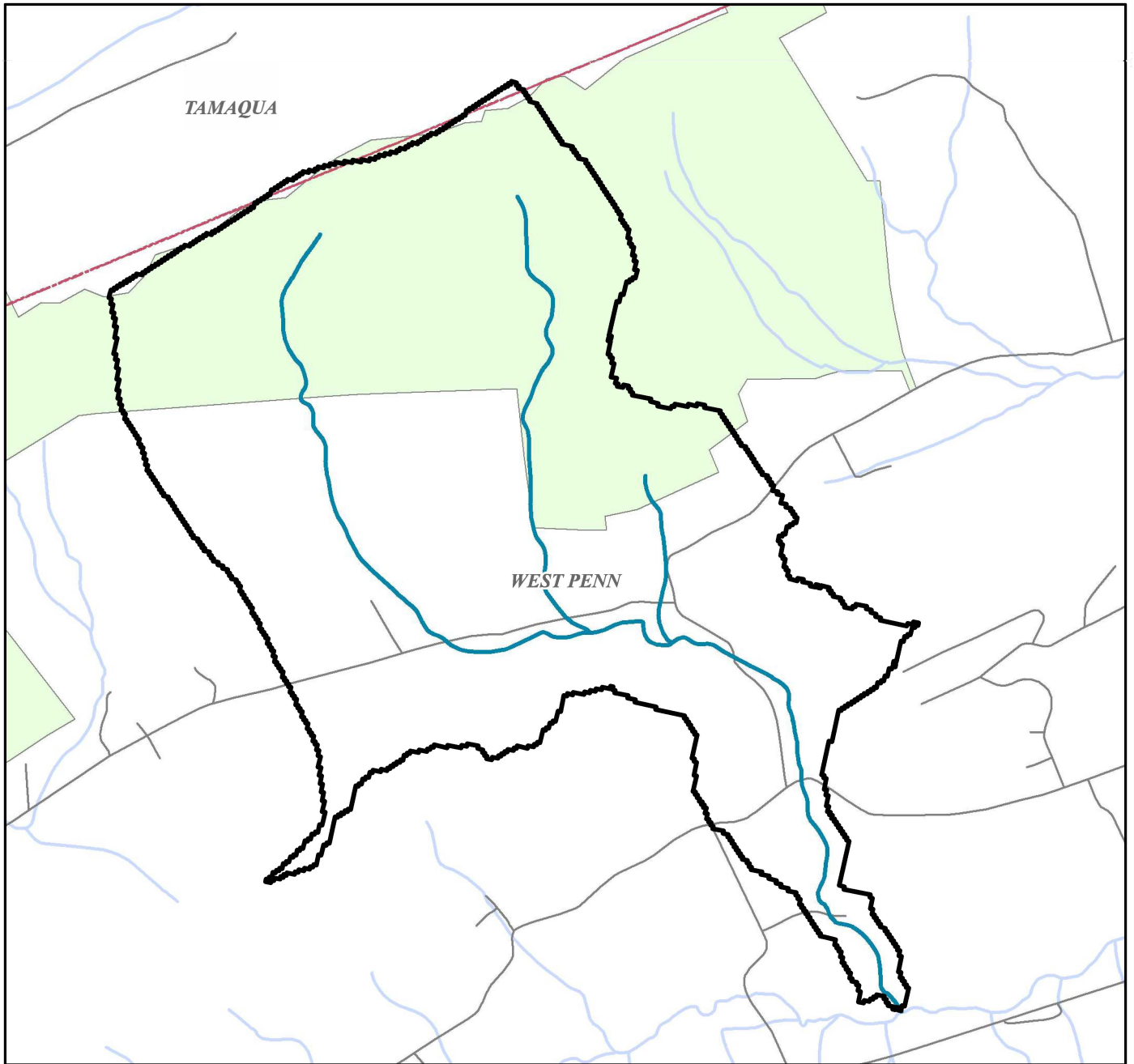
Legend

-  Class A Stream Basins
-  County Boundary

Beaver Run - Carbon County



Wash Creek - Schuylkill County

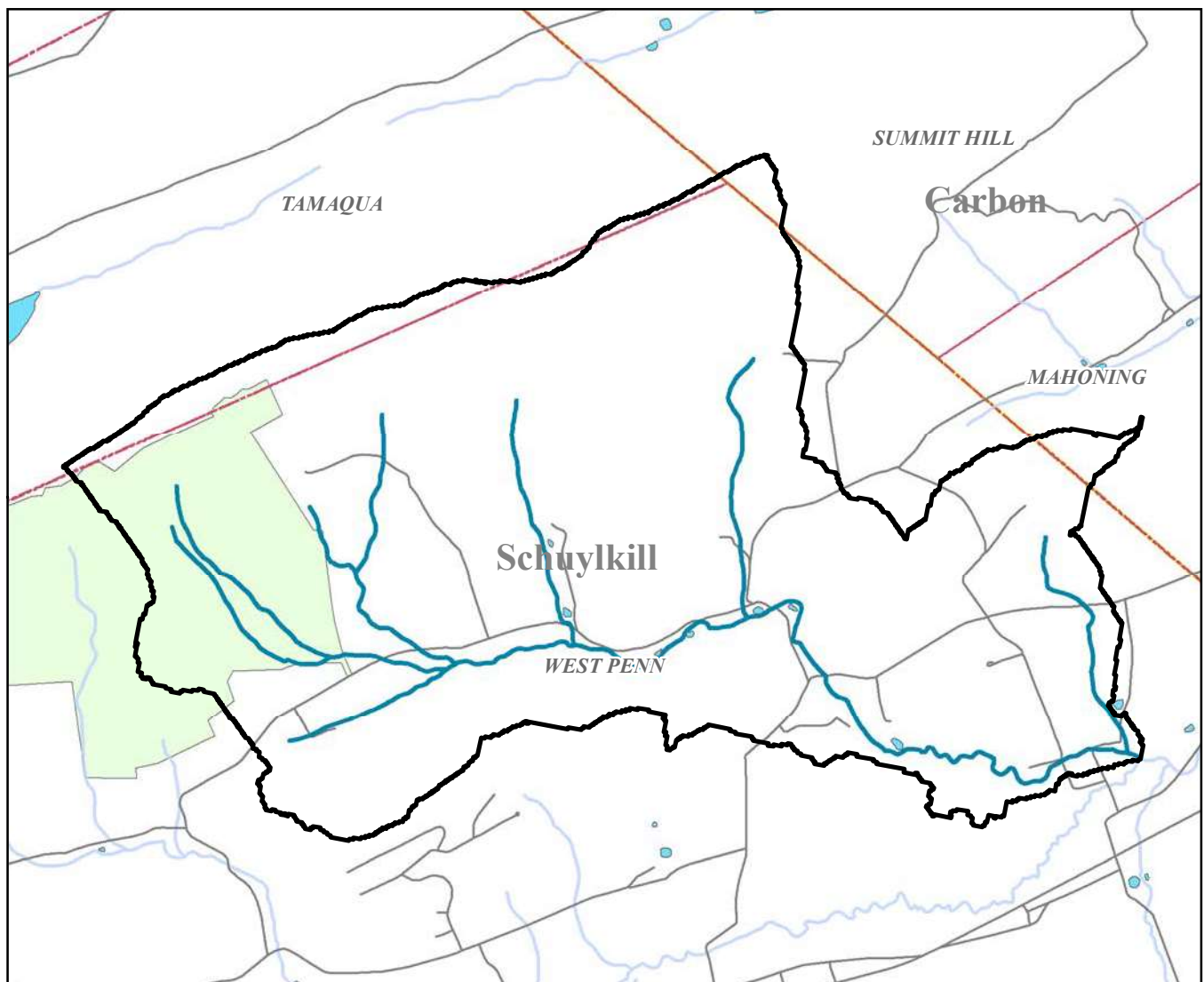


Legend

- Proposed HQ-CWF Class A Stream
- Class A Stream Basin
- Streams
- Roads
- Municipal Boundary
- Public Lands
- County Boundary

0 0.5 1 Miles

UNT Mahoning Creek - Carbon and Schuylkill Counties

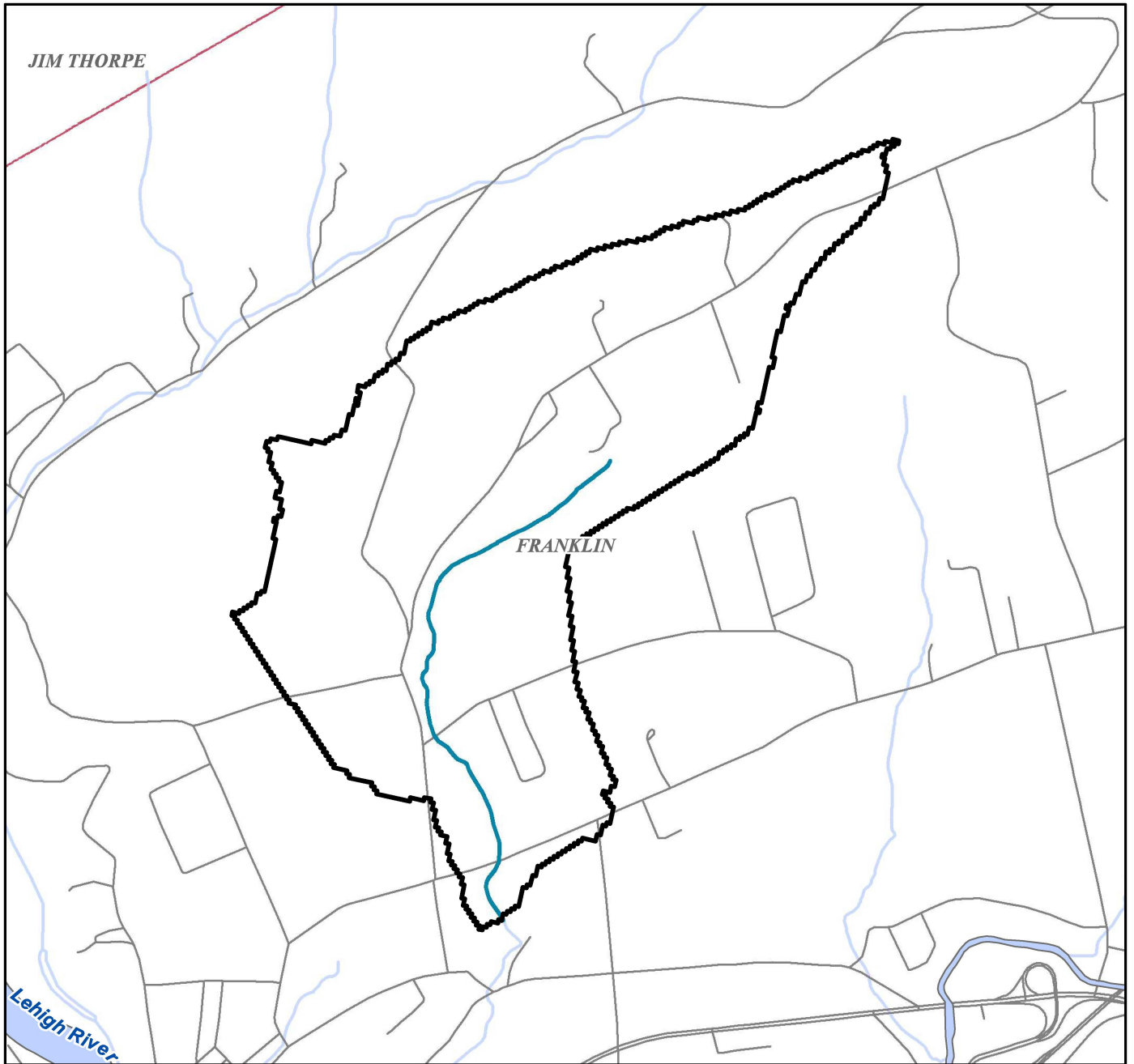


Legend

- Proposed HQ-CWF Class A Stream
- Class A Stream Basin
- Waterbodies
- Streams
- Roads
- Municipal Boundary
- County Boundary

0 0.25 0.5 0.75 1 Miles

UNT Lehigh Canal (Weisport)- Carbon County

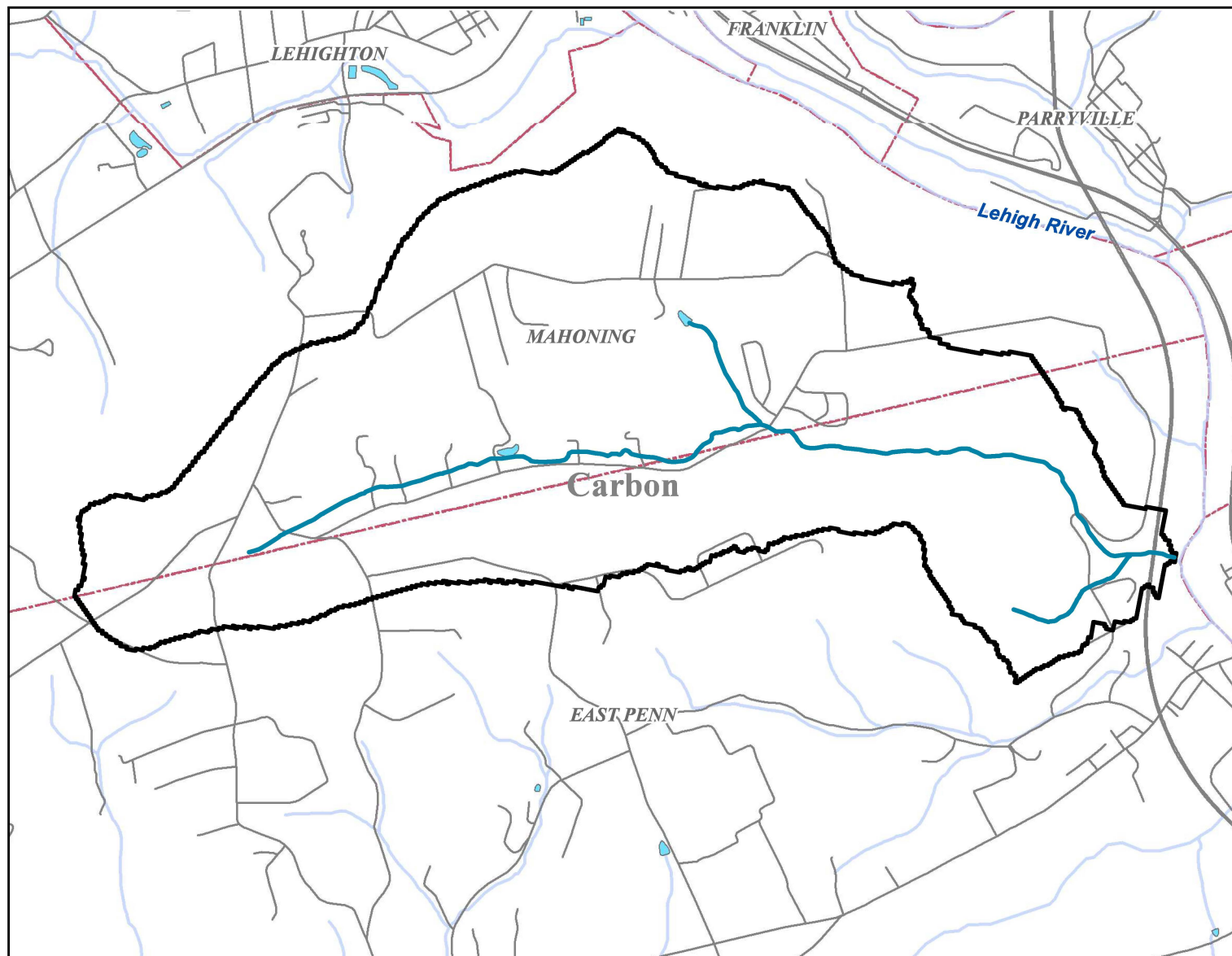


Legend

- Proposed HQ-CWF Class A Stream
- Class A Stream Basin
- Streams
- Roads
- Municipal Boundary
- Public Lands
- County Boundary

0 0.5 Miles

UNT 03913 to Lehigh River (Nis Hollow) Creek - Carbon County

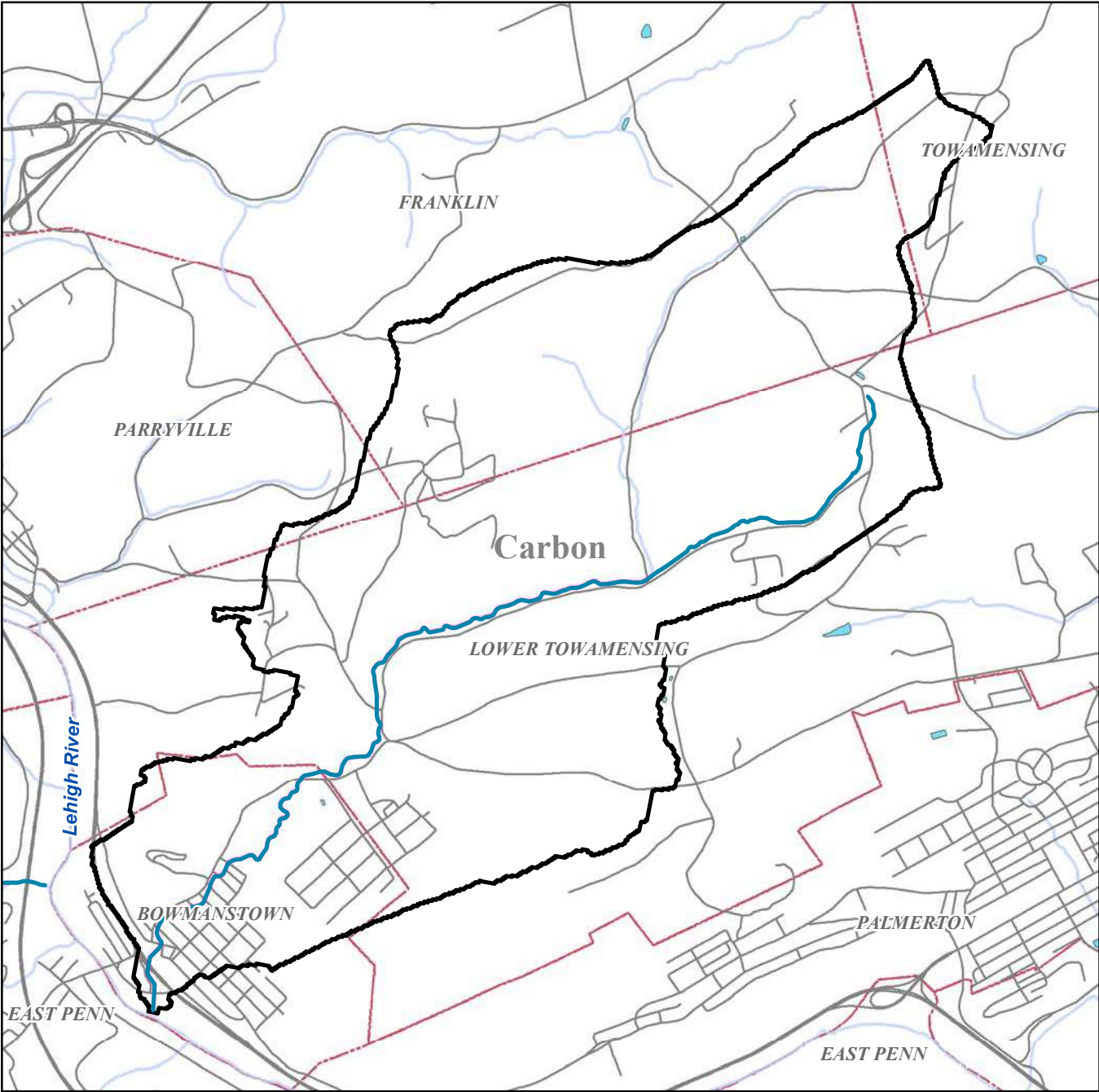


Legend

- Proposed HQ-CWF Class A Stream
- Class A Stream Basin
- Waterbodies
- Streams
- Roads
- Municipal Boundary


0 0.25 0.5 0.75 1 Miles

Fireline Creek - Carbon County

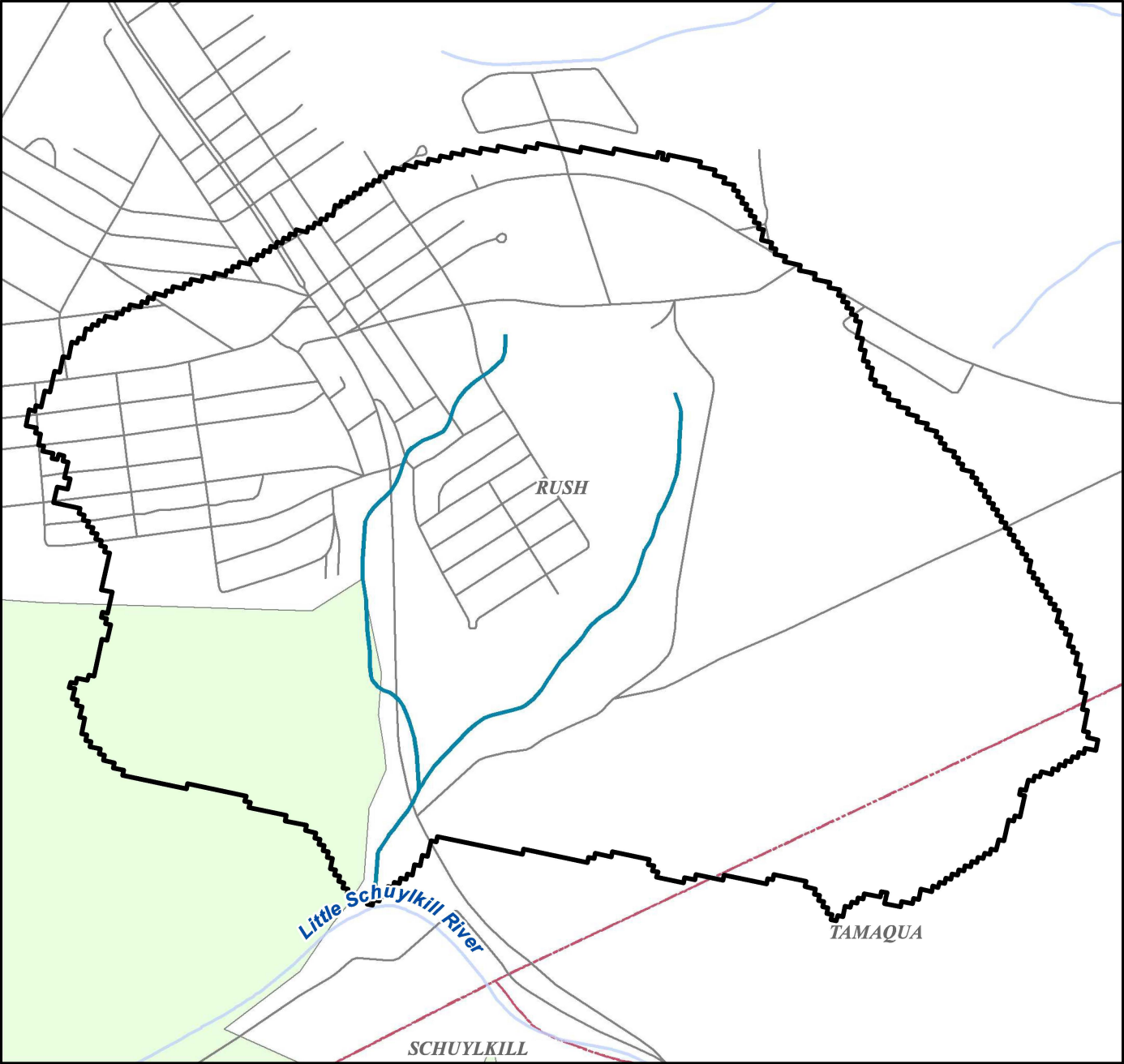


Legend

- Proposed HQ-CWF Class A Stream
- Class A Stream Basin
- Waterbodies
- Streams
- Roads
- Municipal Boundary



UNT Little Schuylkill River - Schuylkill County

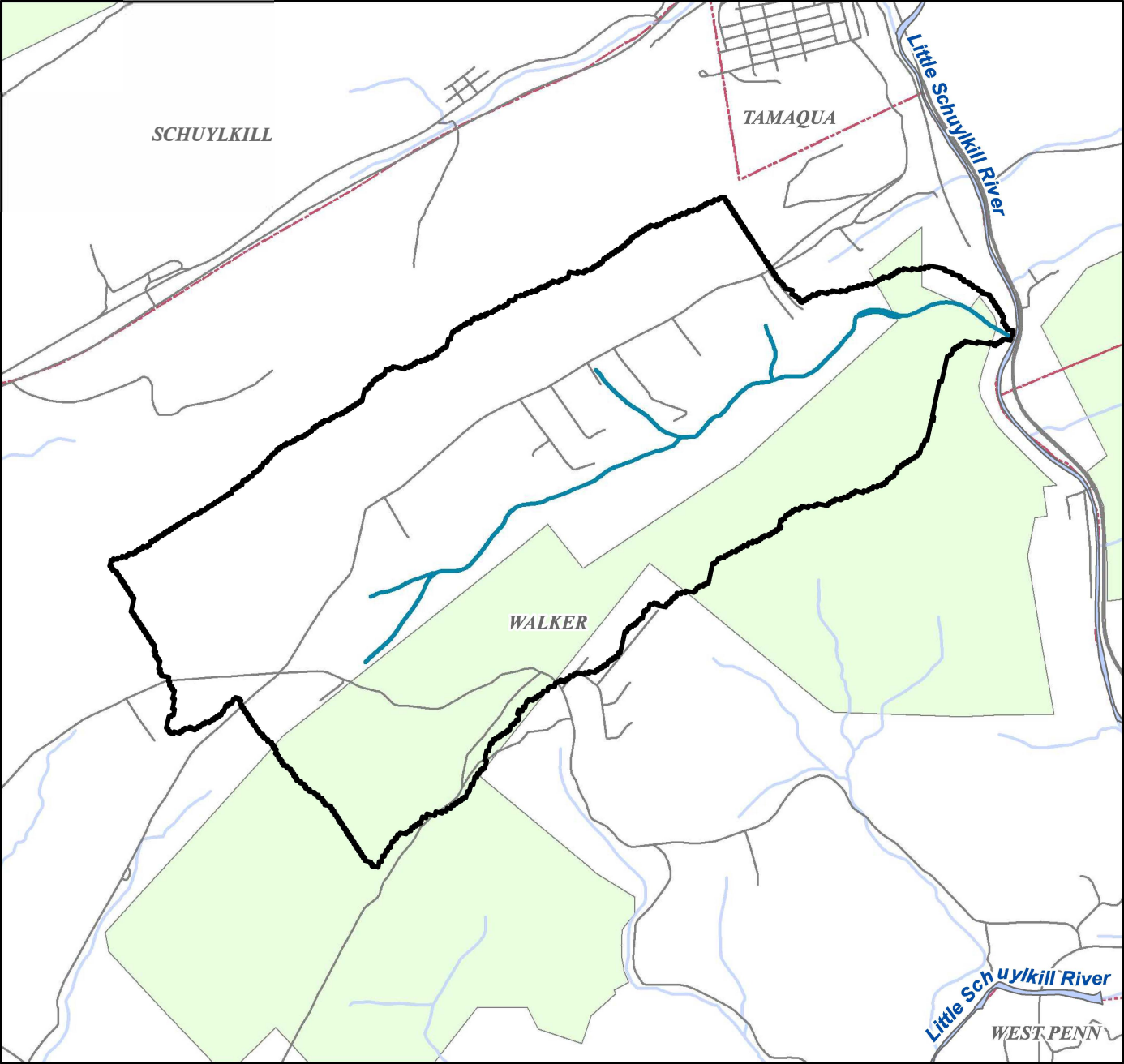


Legend


- Proposed HQ-CWF Class A Stream
- Class A Stream Basin
- Streams
- Roads
- Municipal Boundary
- Public Lands
- County Boundary





UNT Little Schuylkill River (Rabbit Run) - Schuylkill County





Legend


 Proposed HQ-CWF Class A Stream


 Class A Stream Basin

 Streams

 Roads

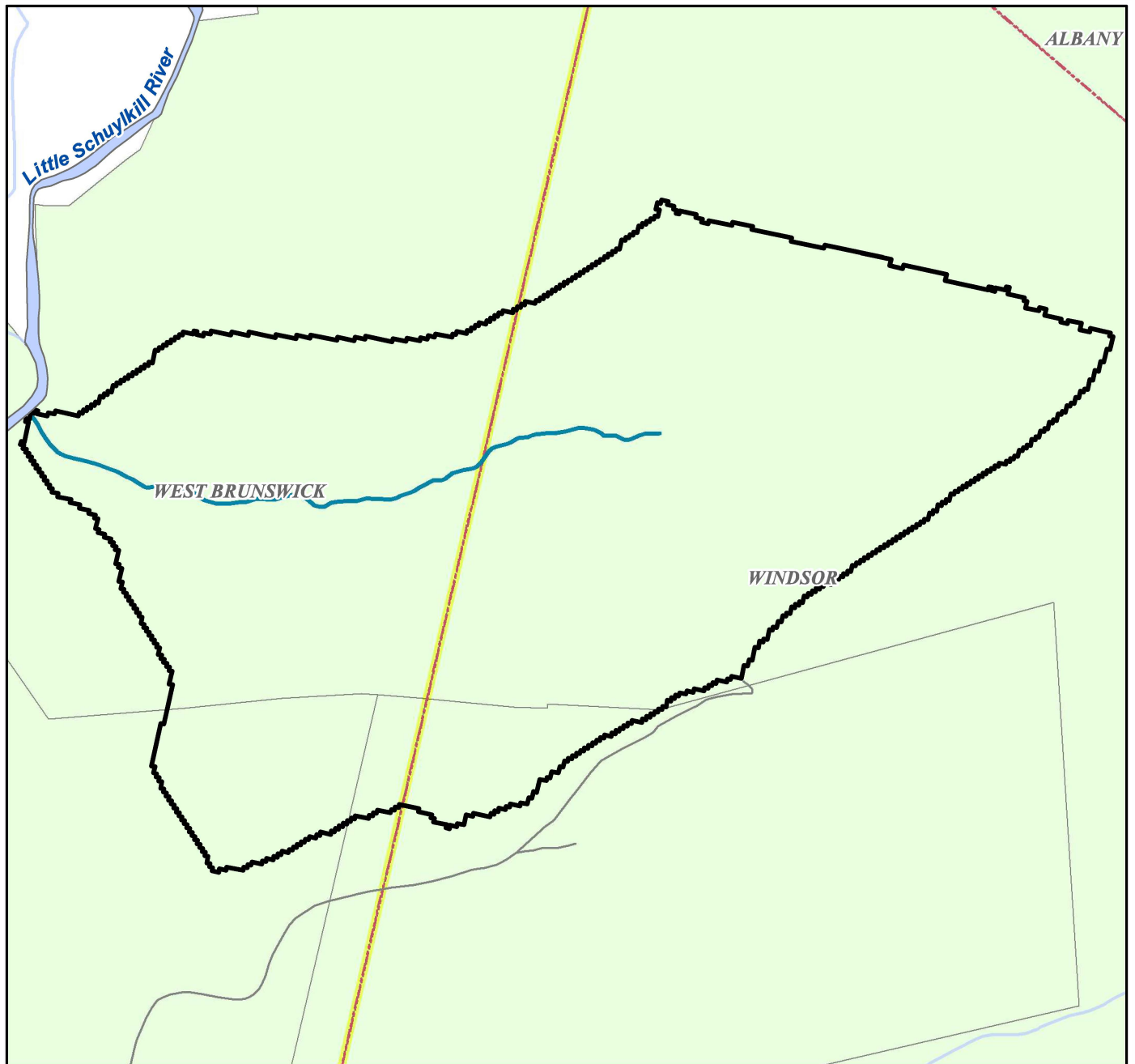
 Municipal Boundary

 Public Lands

 County Boundary



UNT Little Schuylkill River - Schuylkill/Berks County

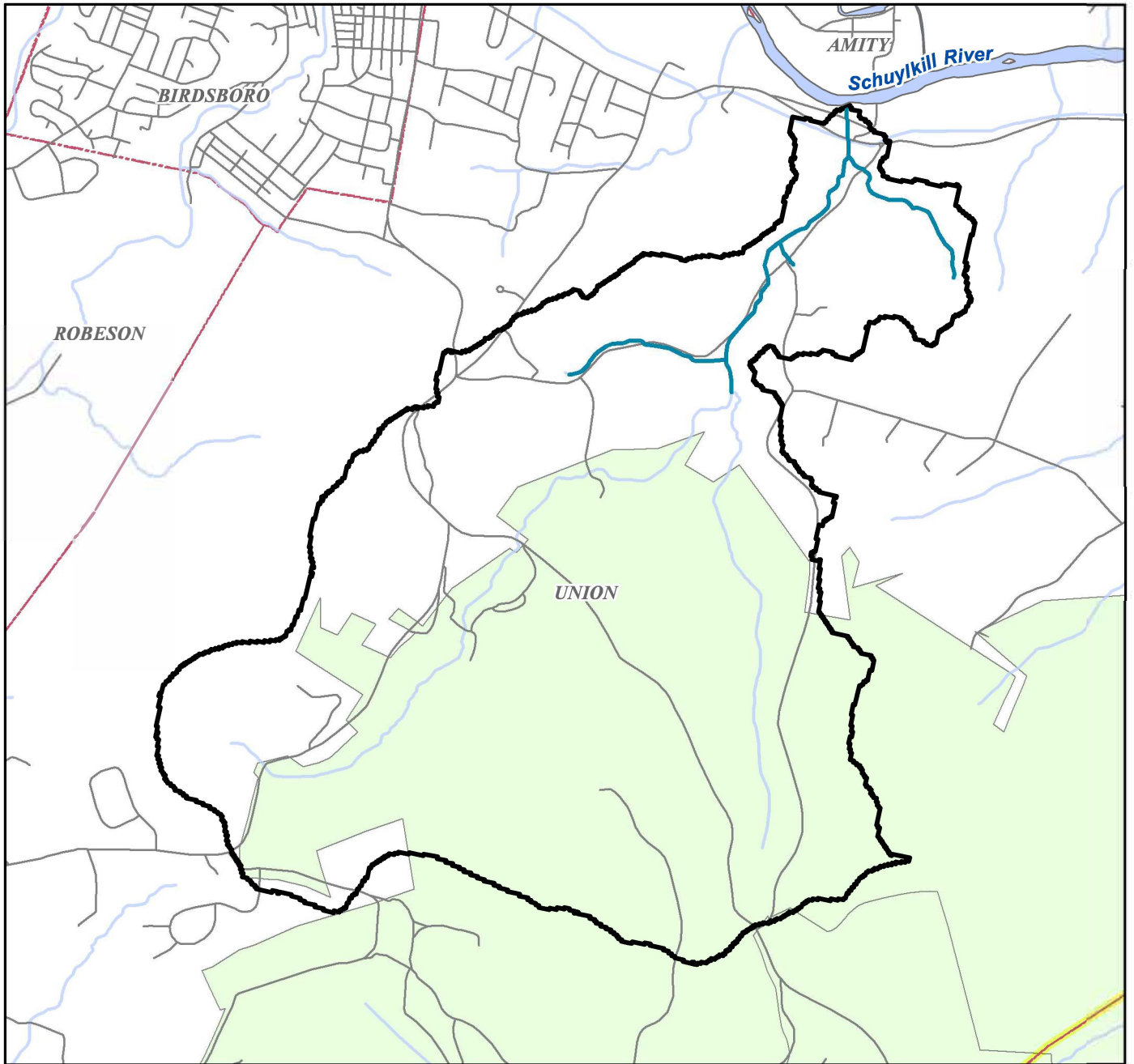


Legend








- Proposed HQ-CWF Class A Stream
- Class A Stream Basin
- Streams
- Roads
- Municipal Boundary
- Public Lands
- County Boundary

0 0.5 Miles

Sixpenny Creek - Berks County

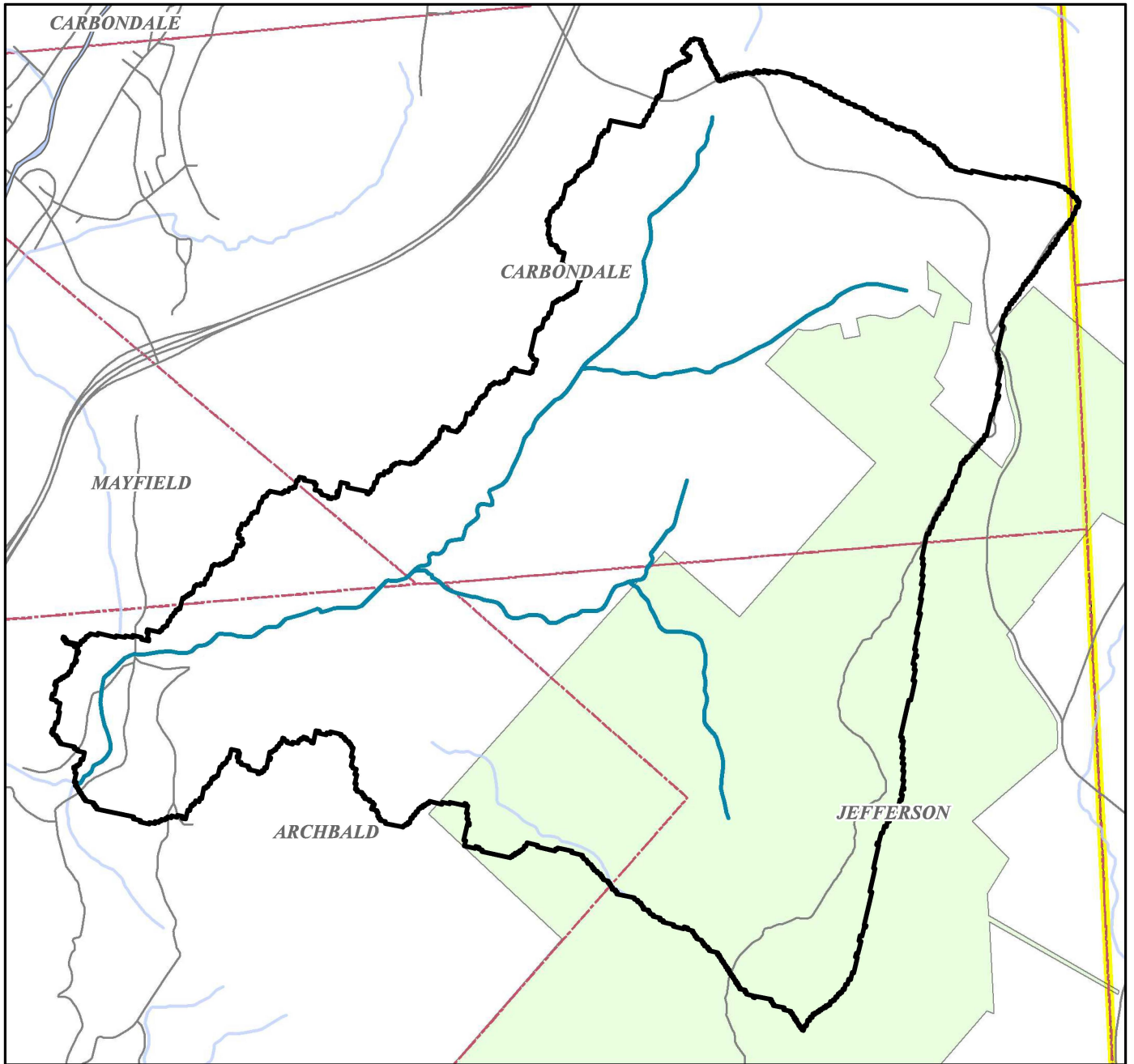


Legend

-  Proposed HQ-CWF Class A Stream
-  Class A Stream Basin
-  Streams
-  Roads
-  Municipal Boundary
-  Public Lands
-  County Boundary

0 0.5 1 1.5
Miles

Aylesworth Creek - Lackawanna County

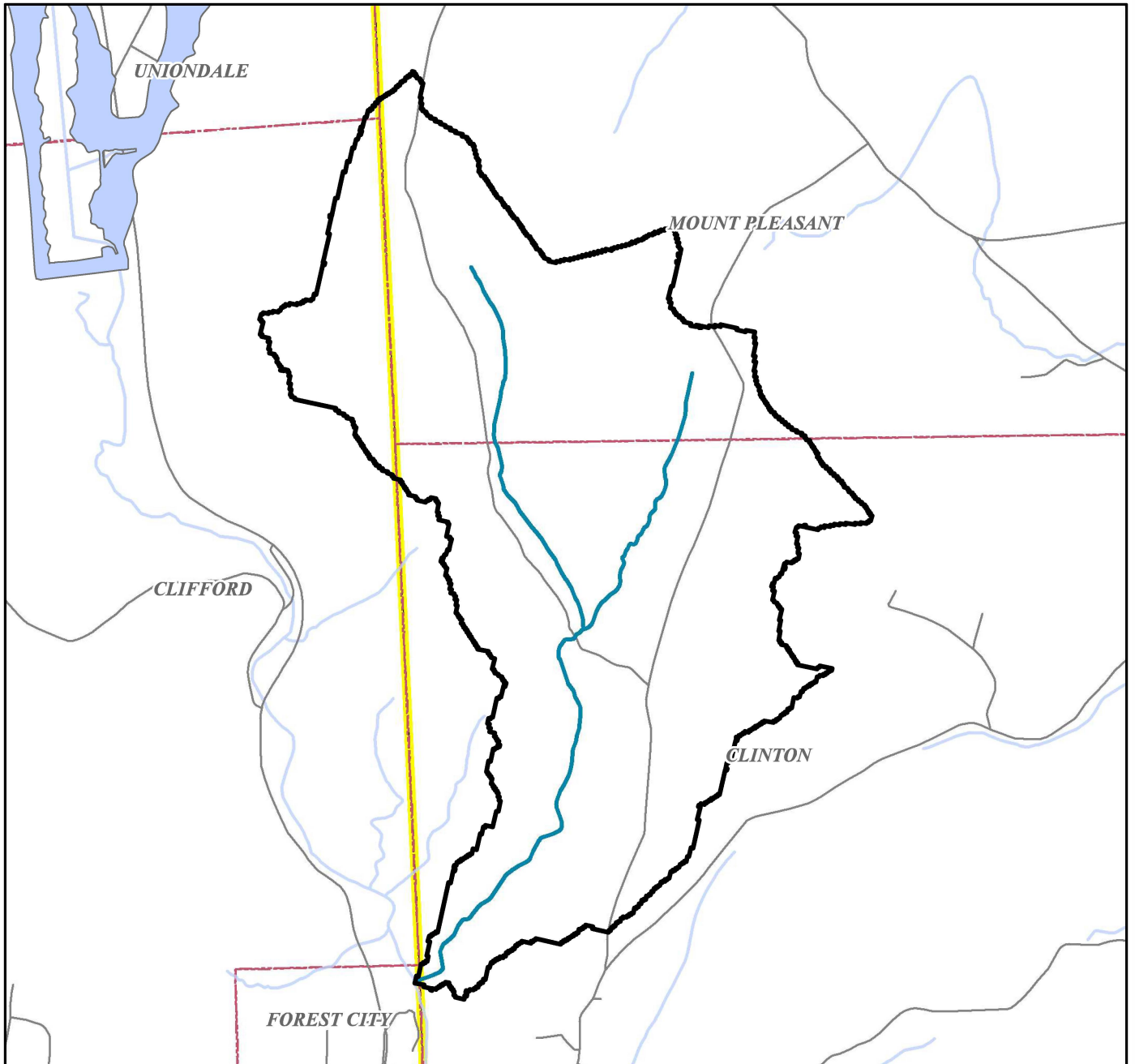


Legend

- Proposed HQ-CWF Class A Stream
- Class A Stream Basin
- Streams
- Roads
- Municipal Boundary
- Public Lands
- County Boundary

0 0.5 1 1.5 Miles

Brace Brook - Susquehanna/Wayne County

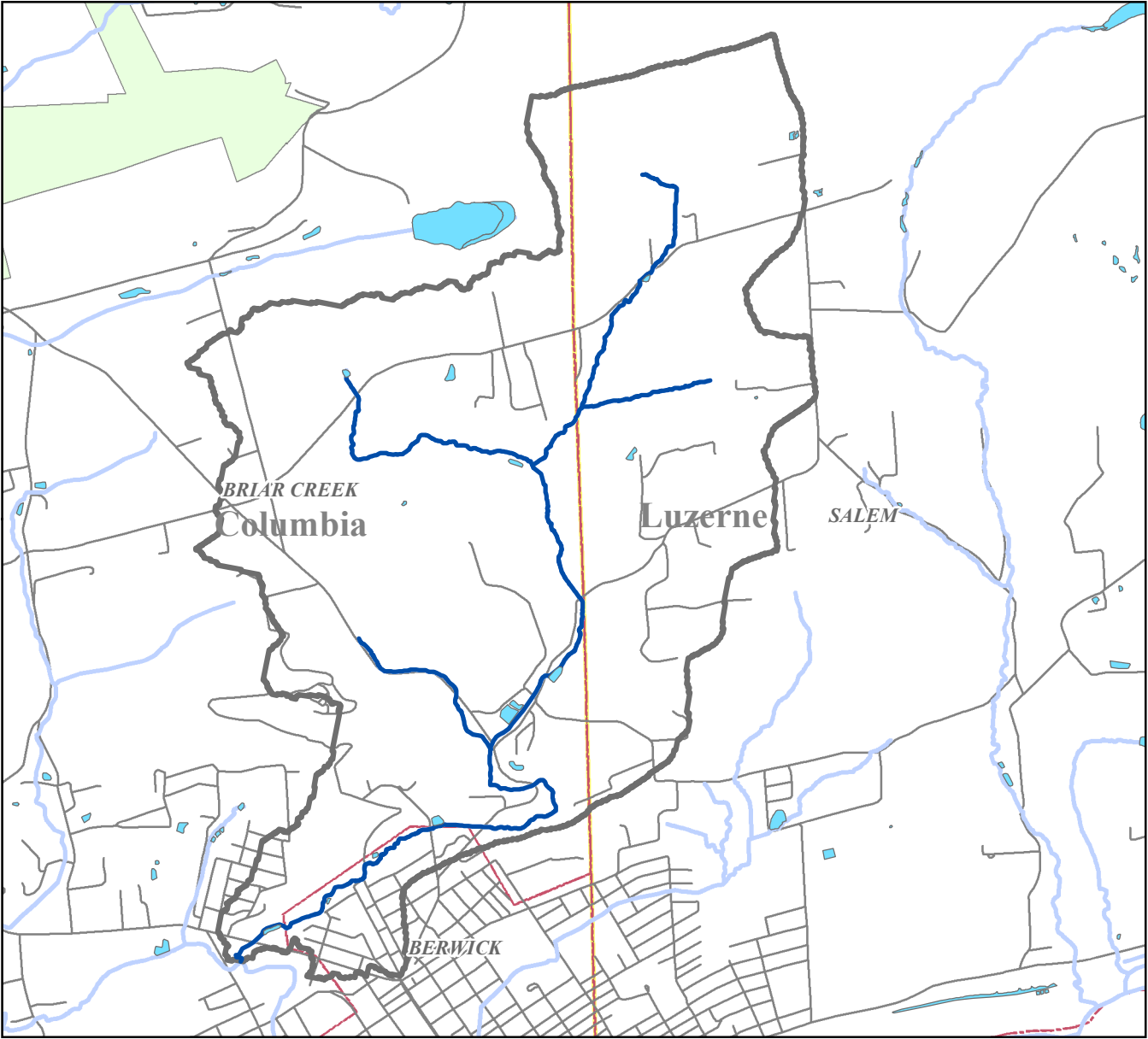


Legend

- Proposed HQ-CWF Class A Stream
- Class A Stream Basin
- Streams
- Roads
- Municipal Boundary
- Public Lands
- County Boundary


0 0.5 1 1.5 Miles

Glen Brook - Columbia and Luzerne Counties

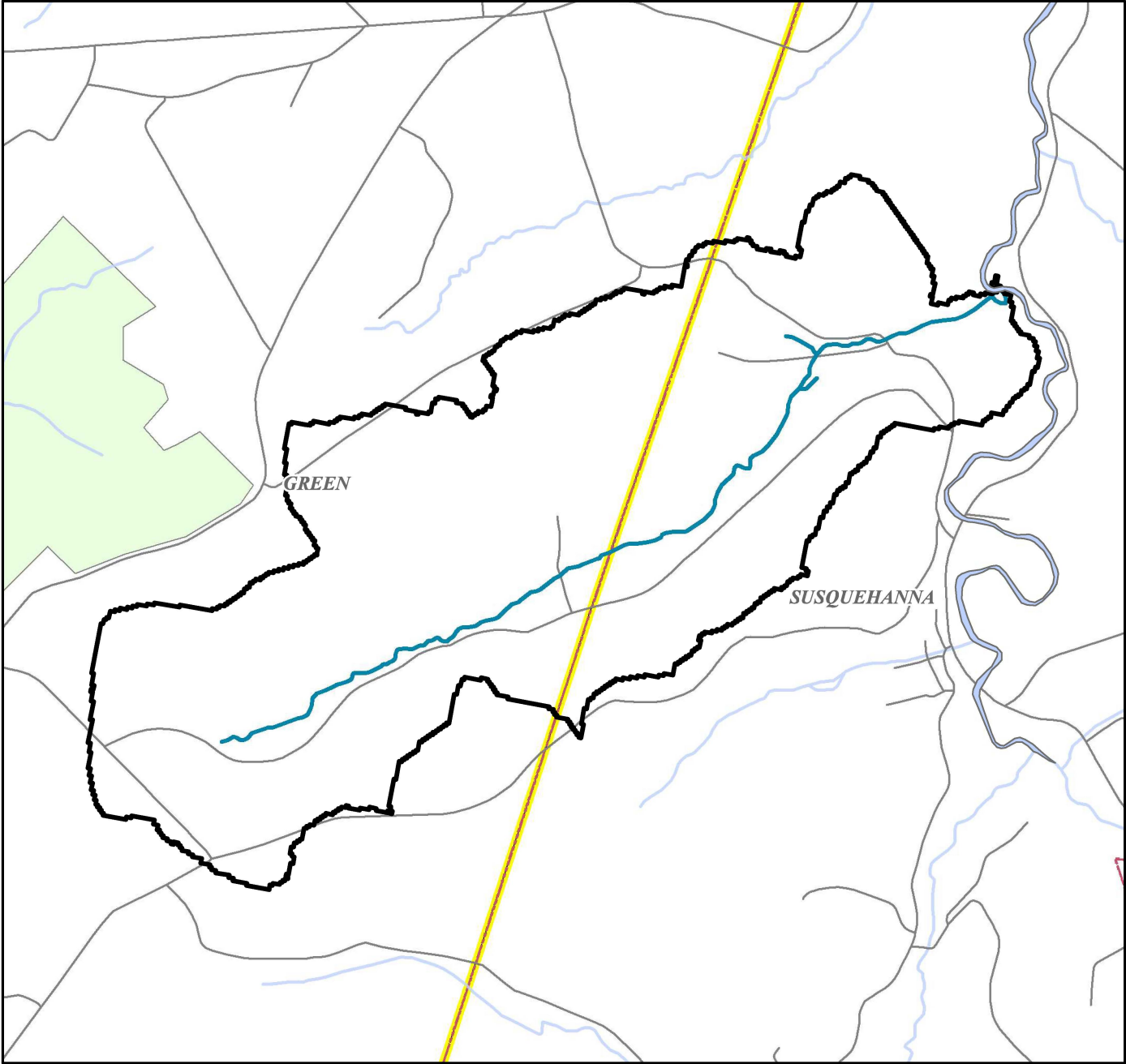


Legend

- Proposed HQ-CWF Class A Stream
- Class A Stream Basin
- Waterbodies
- Roads
- Streams
- Public Lands
- Municipal Boundary
- County Boundary




Douglas Run - Cambria/Indiana County

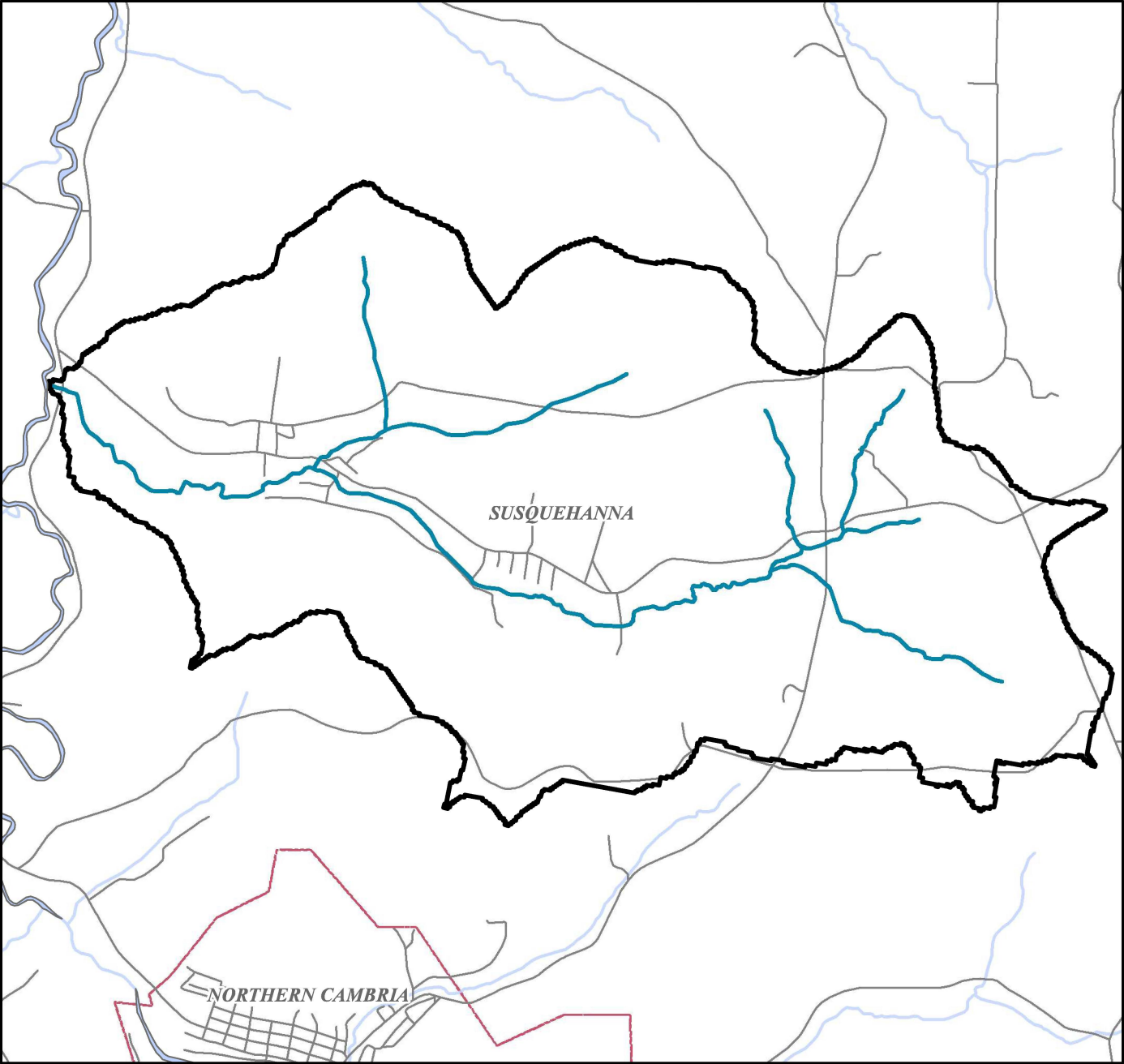


Legend


- Proposed HQ-CWF Class A Stream
- Class A Stream Basin
- Streams
- Roads
- Municipal Boundary
- Public Lands
- County Boundary





Emeigh Run - Cambria County





Legend


 Proposed HQ-CWF Class A Stream


 Class A Stream Basin

 Streams

 Roads

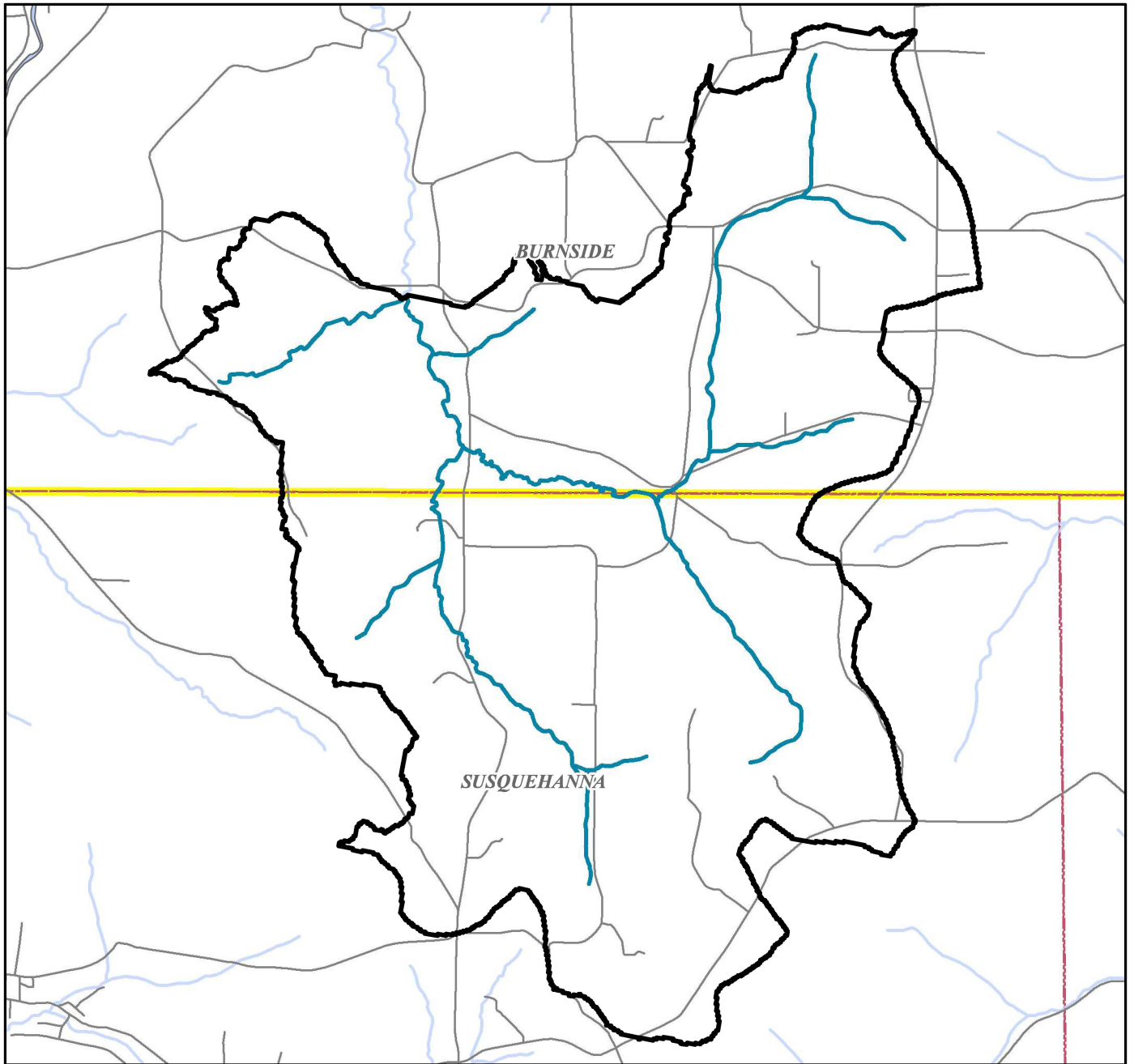
 Municipal Boundary

 Public Lands

 County Boundary



Beaver Run - Cambria/Clearfield County

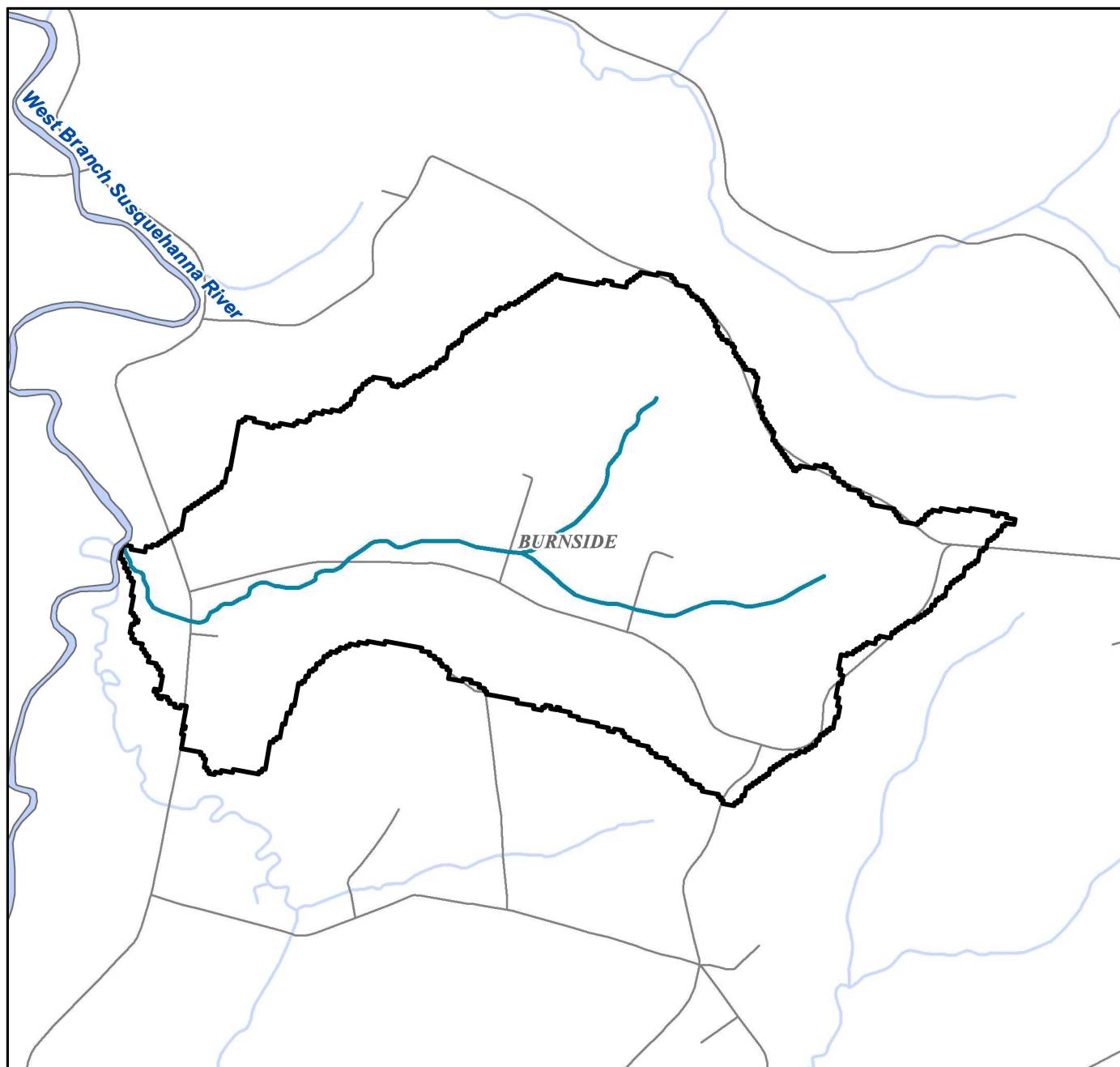


Legend

- Proposed HQ-CWF Class A Stream
- Class A Stream Basin
- Streams
- Roads
- Municipal Boundary
- Public Lands
- County Boundary

0 0.5 1 1.5 Miles

Patchin Run - Clearfield County

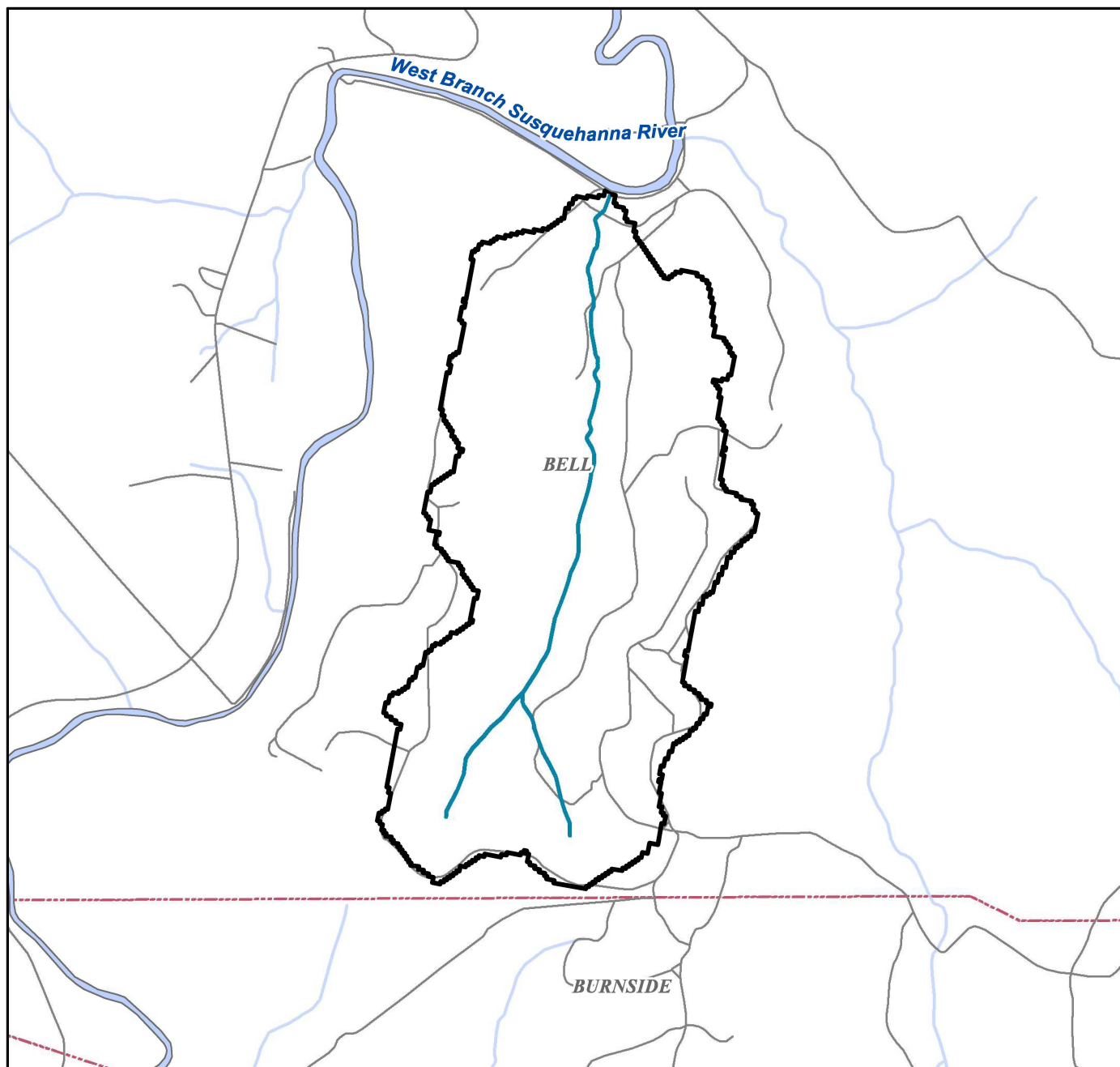


Legend

- Proposed HQ-CWF Class A Stream
- Class A Stream Basin
- Streams
- Roads
- Municipal Boundary
- Public Lands
- County Boundary

0 0.5 1 Miles

North Run - Clearfield County

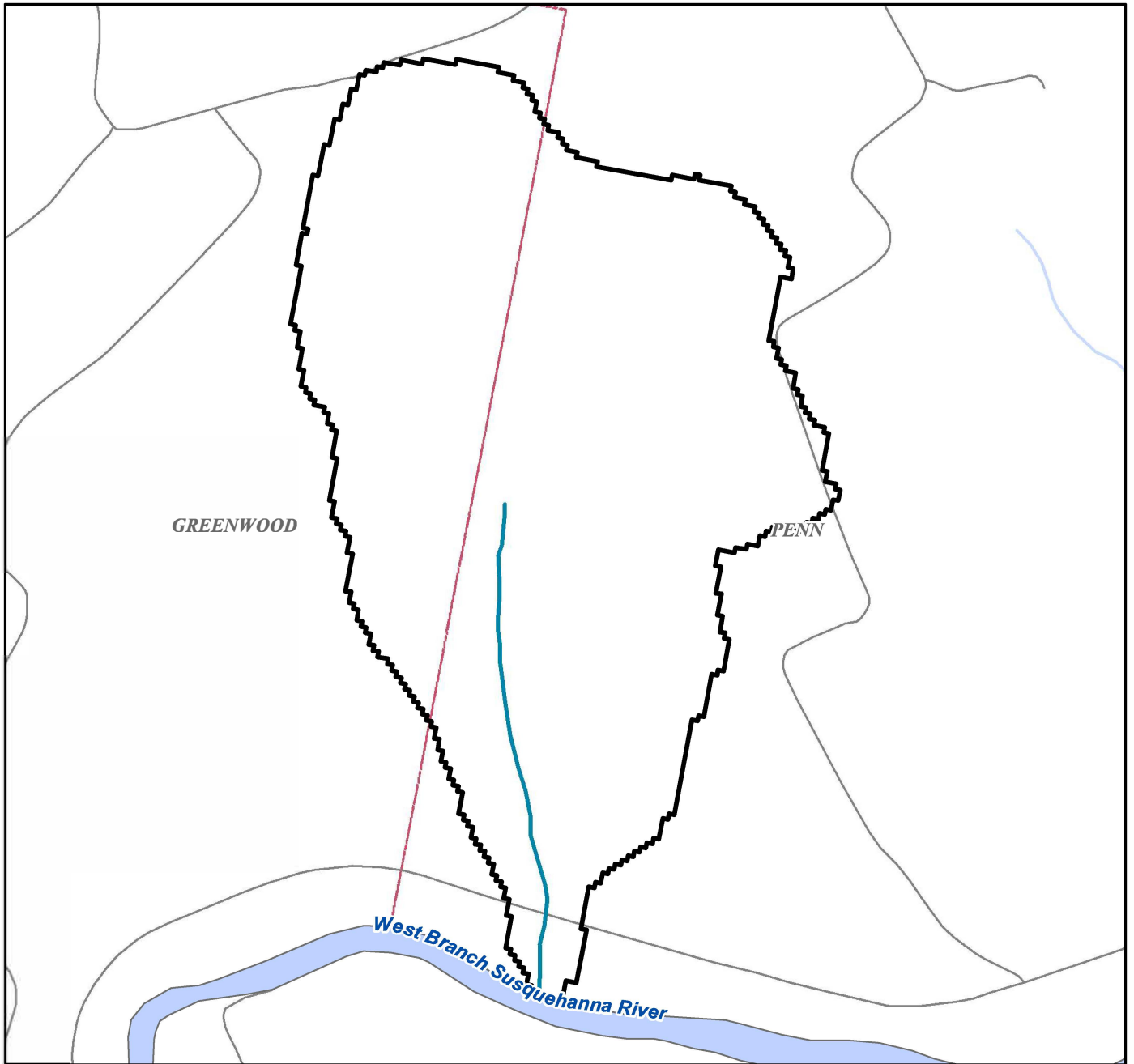


Legend

- Proposed HQ-CWF Class A Stream
- Class A Stream Basin
- Streams
- Roads
- Municipal Boundary
- Public Lands
- County Boundary

0 0.5 1 Miles

UNT 27365 to West Branch Susquehanna River - Clearfield County

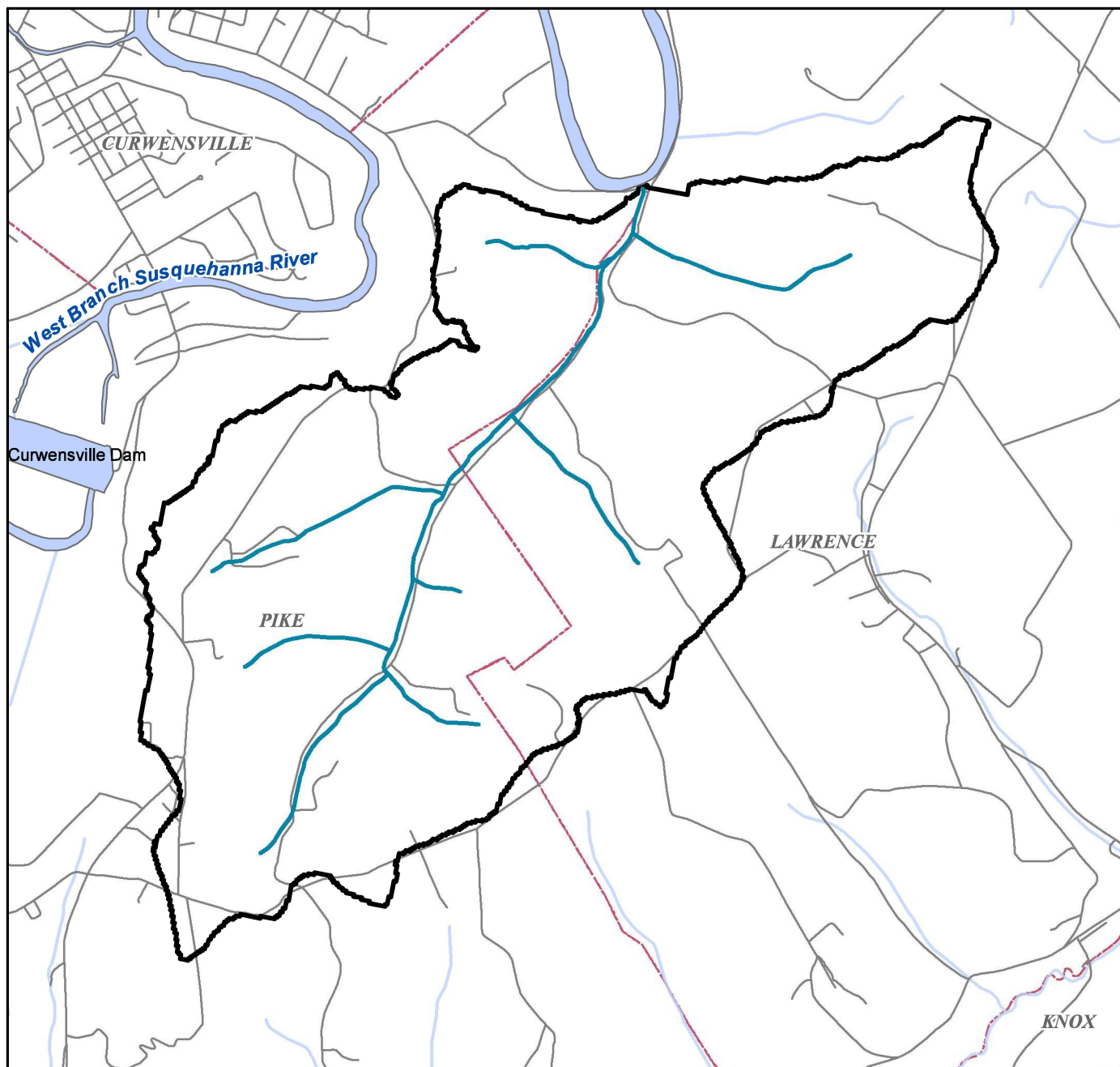


Legend

- Proposed HQ-CWF Class A Stream
- Class A Stream Basin
- Streams
- Roads
- Municipal Boundary
- Public Lands
- County Boundary

0 0.5 Miles

Hogback Run - Clearfield County

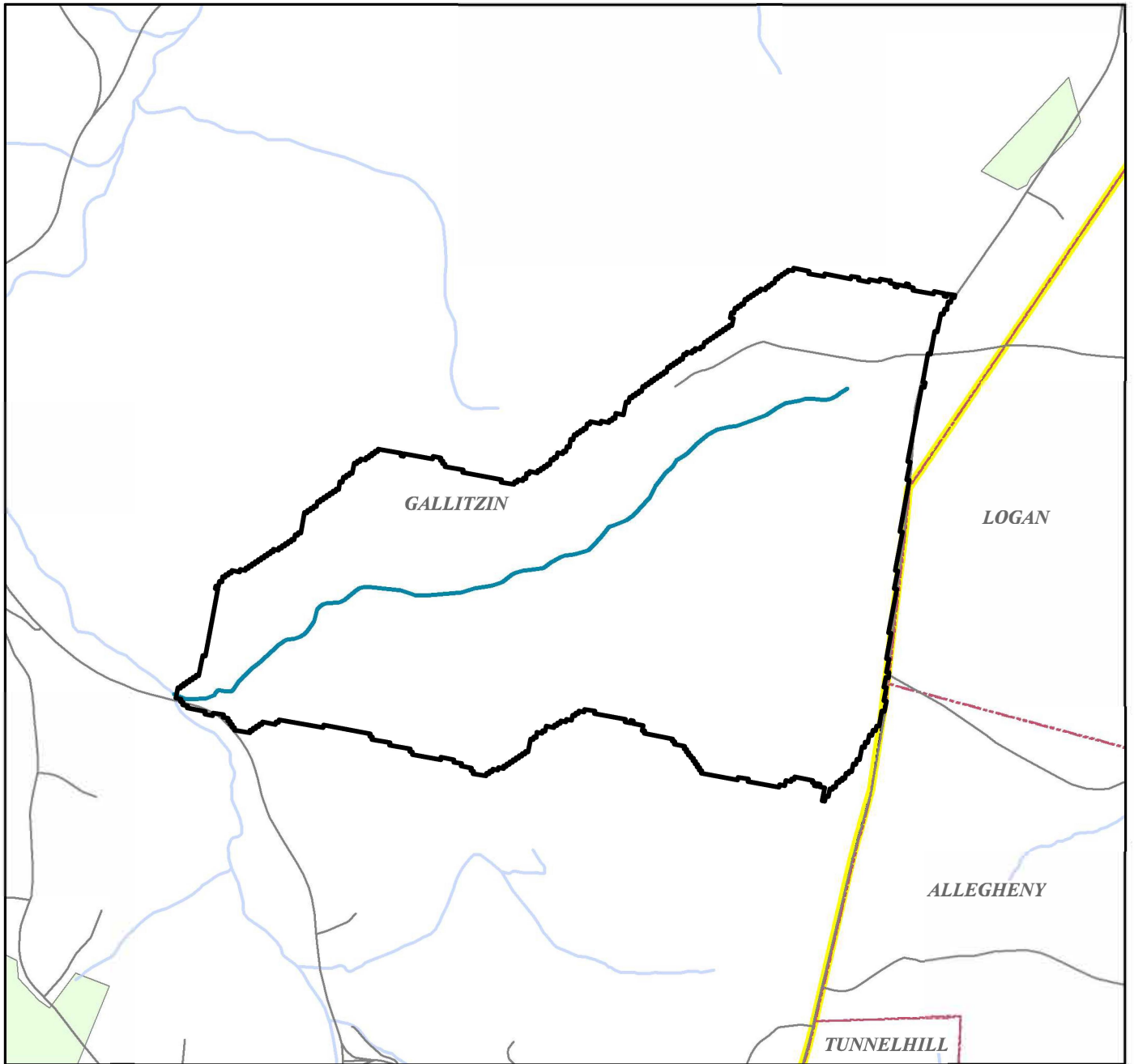


Legend

- Proposed HQ-CWF Class A Stream
- Class A Stream Basin
- Streams
- Roads
- Municipal Boundary
- Public Lands
- County Boundary

0 0.5 1 1.5 Miles

UNT 2652 to Bradley Run - Cambria County


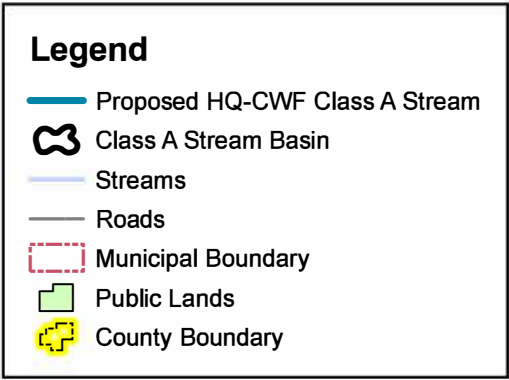
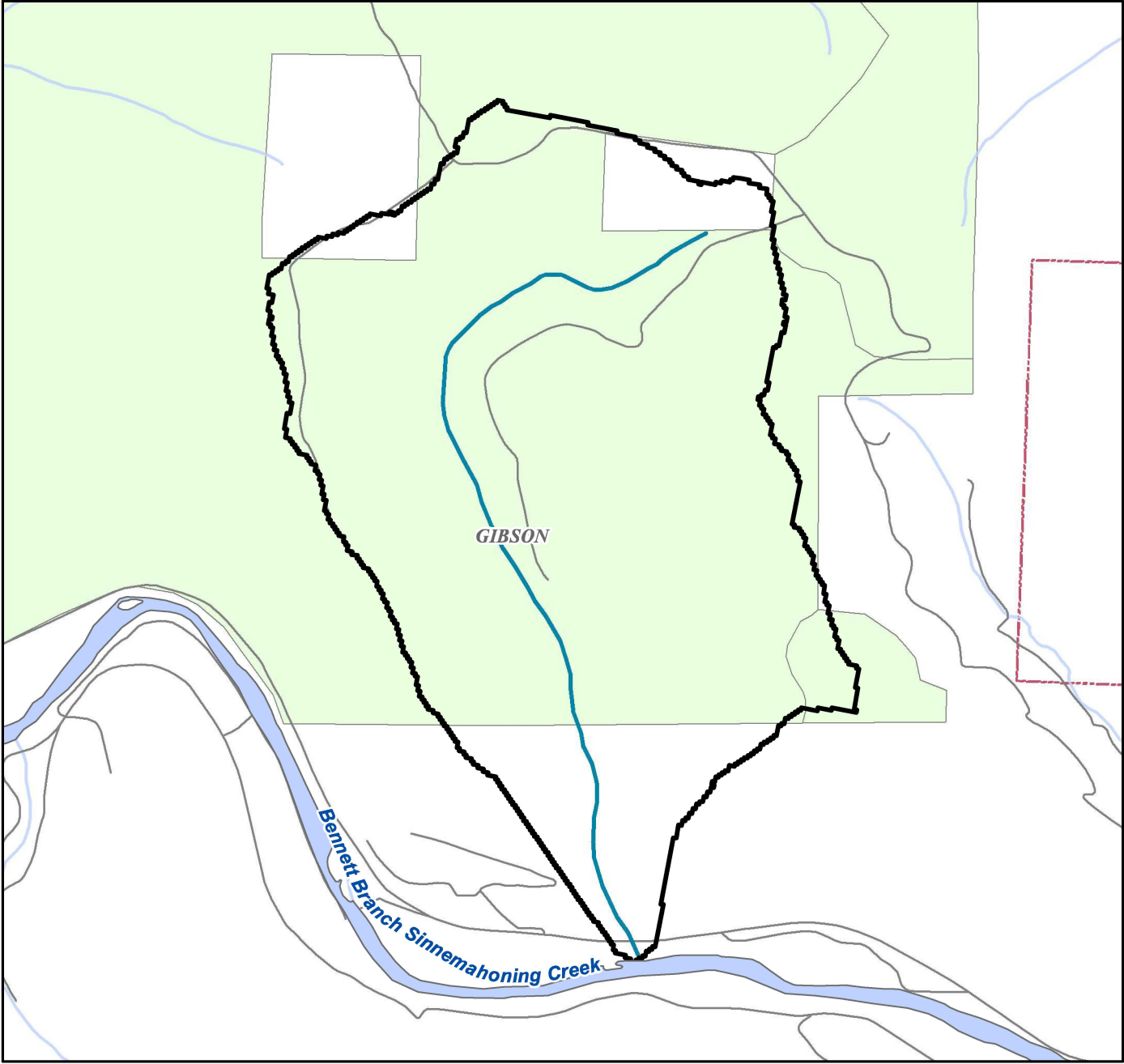


Legend

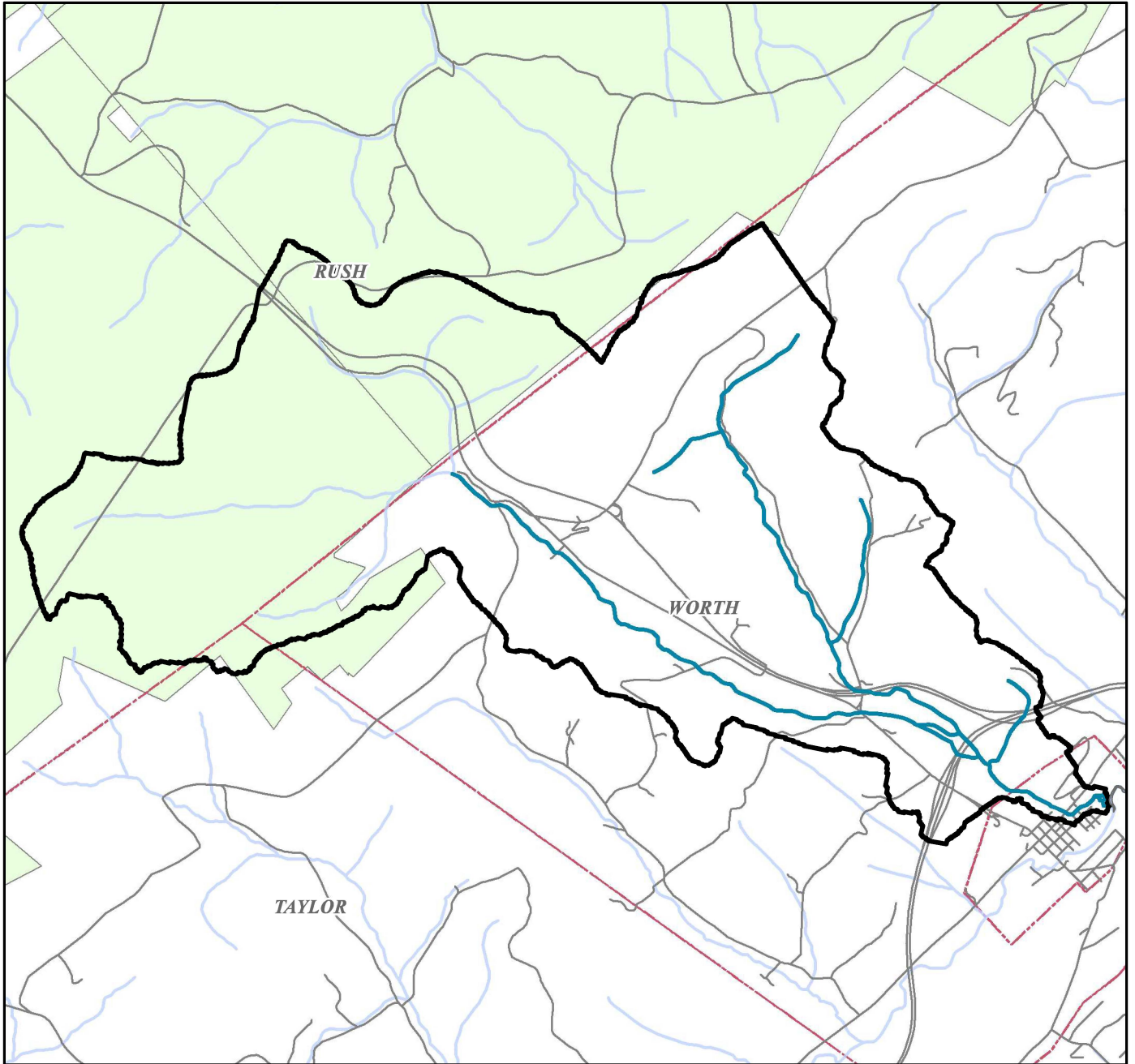
- Proposed HQ-CWF Class A Stream
- Class A Stream Basin
- Streams
- Roads
- Municipal Boundary
- Public Lands
- County Boundary

0 0.5 1 Miles

Little Dent Run - Cameron County



Laurel Run - Centre County

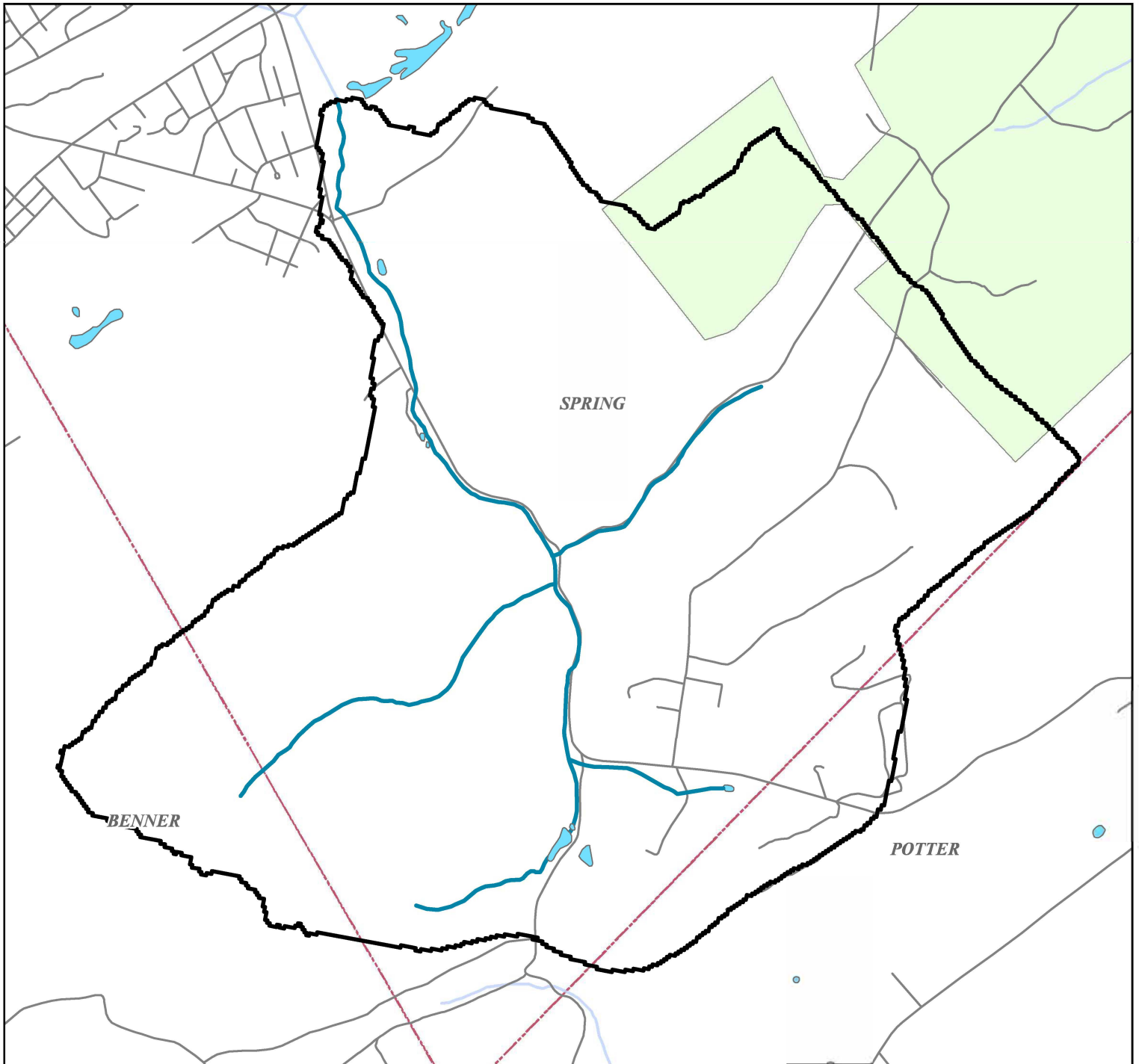


Legend

- Proposed HQ-CWF Class A Stream
- Class A Stream Basin
- Streams
- Roads
- Municipal Boundary
- Public Lands
- County Boundary

0 0.5 1 1.5 2 2.5 Miles

Gap Run - Centre County

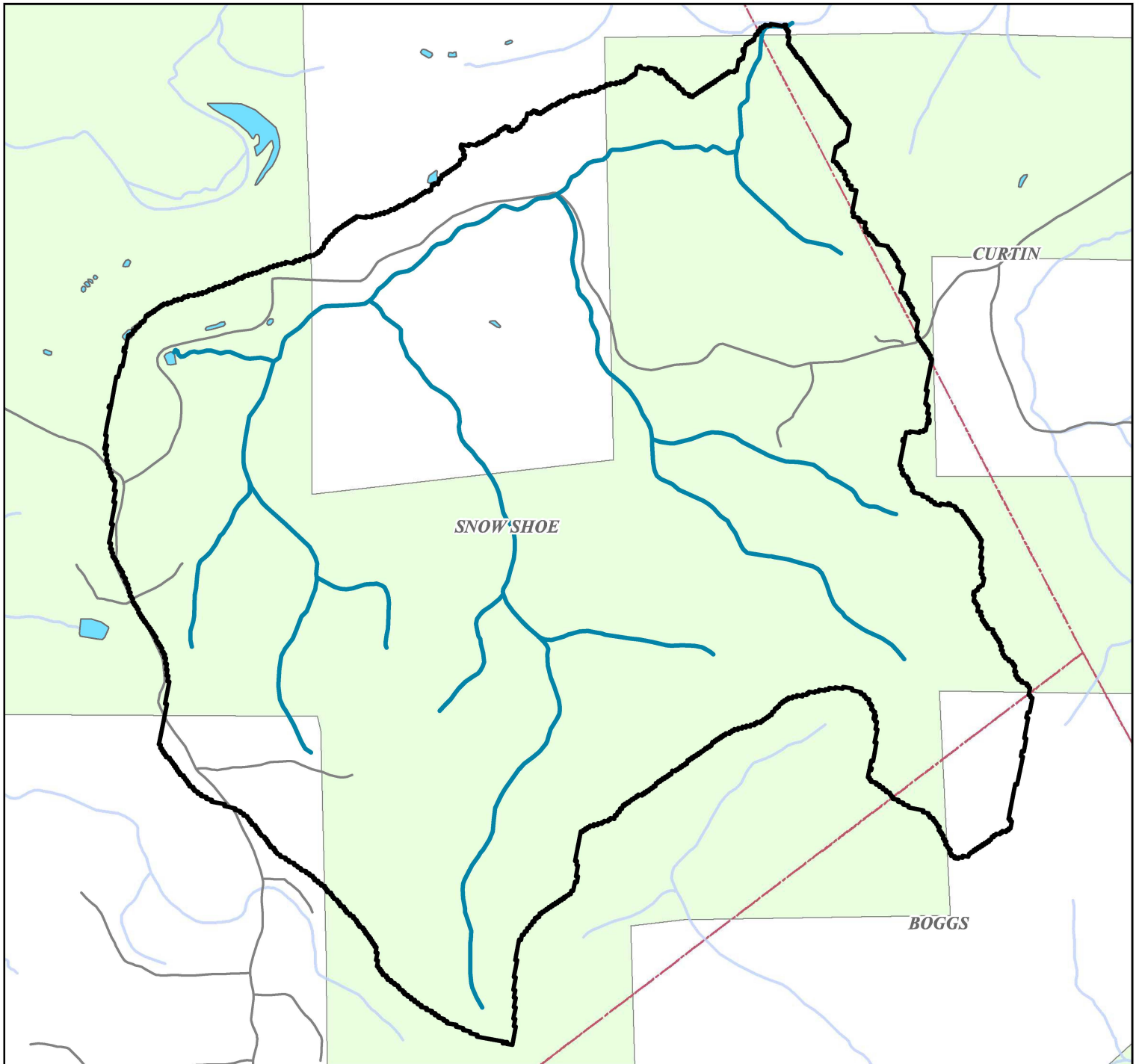


Legend

- Proposed HQ-CWF Class A Stream
- Class A Stream Basin
- Waterbodies
- Streams
- Roads
- Public Lands
- Municipal Boundary

0 0.25 0.5 0.75 1 Miles

Council Run - Centre County

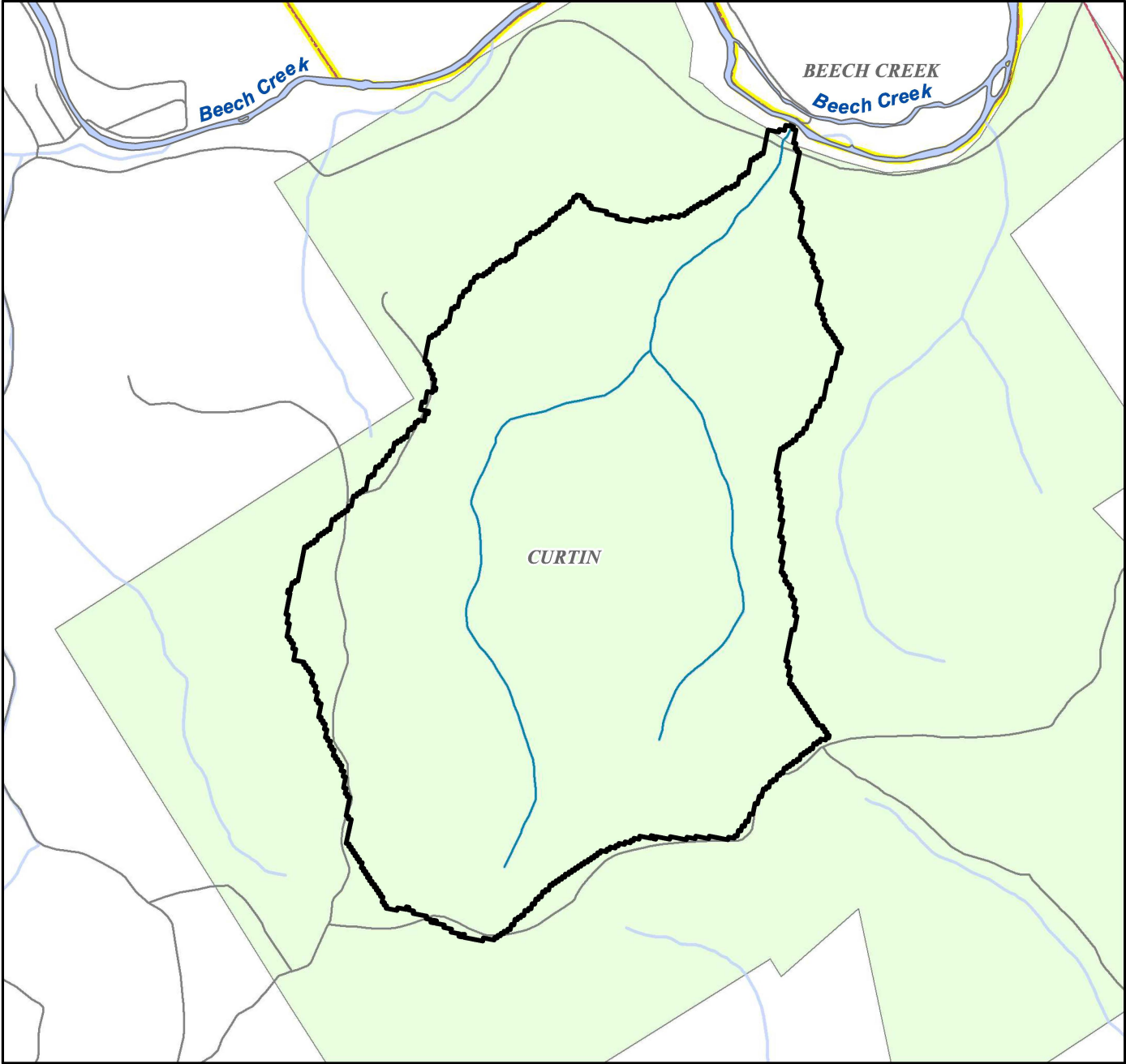


Legend

- Proposed HQ-CWF Class A Stream
- Class A Stream Basin
- Waterbodies
- Streams
- Roads
- Public Lands
- Municipal Boundary


0 0.25 0.5 0.75 1 Miles

Salt Lick Run - Centre County

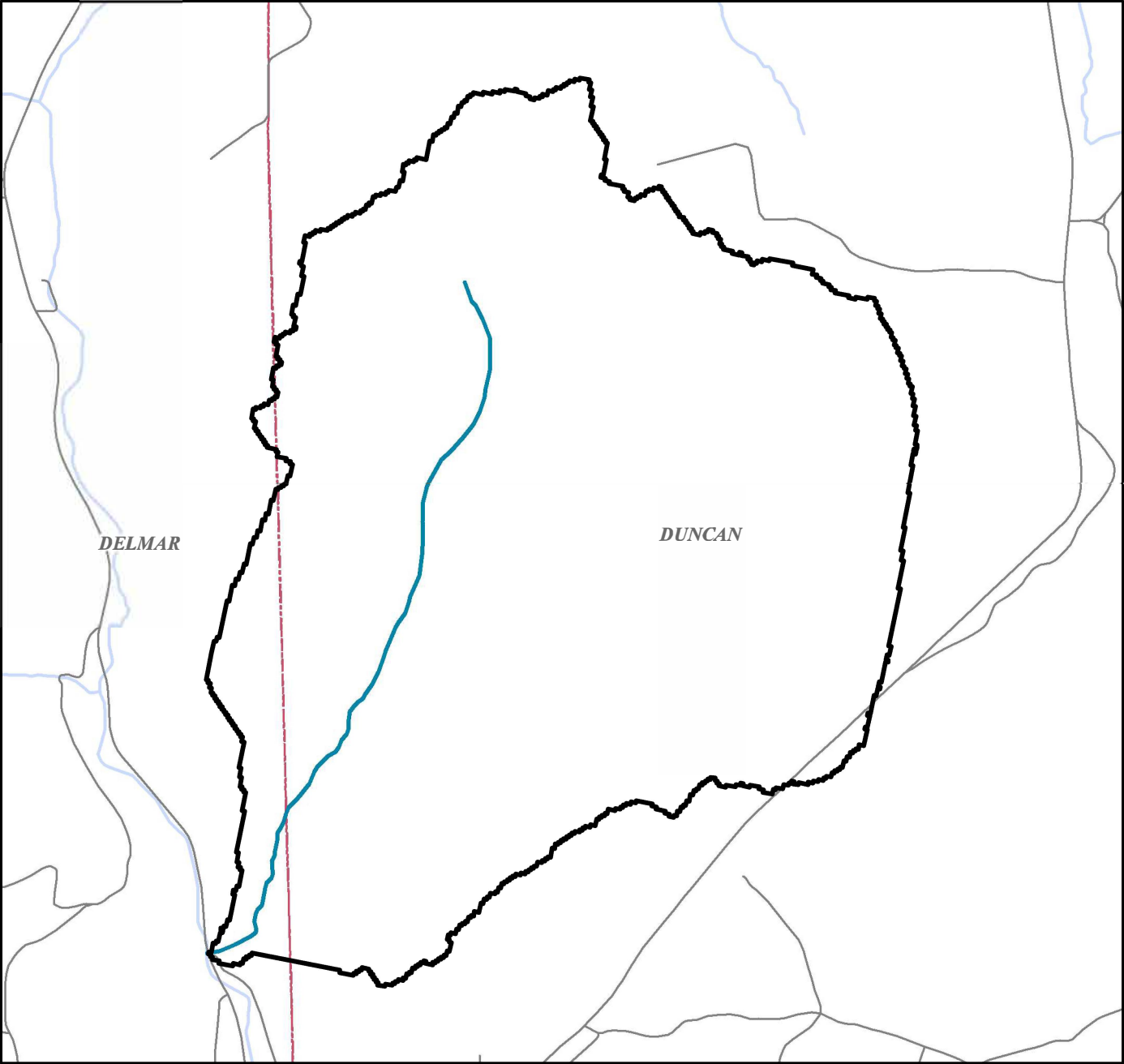


Legend

- Proposed HQ-CWF Class A Stream
- Class A Stream Basin
- Streams
- Roads
- Municipal Boundary
- Public Lands
- County Boundary




Sand Run - Tioga County

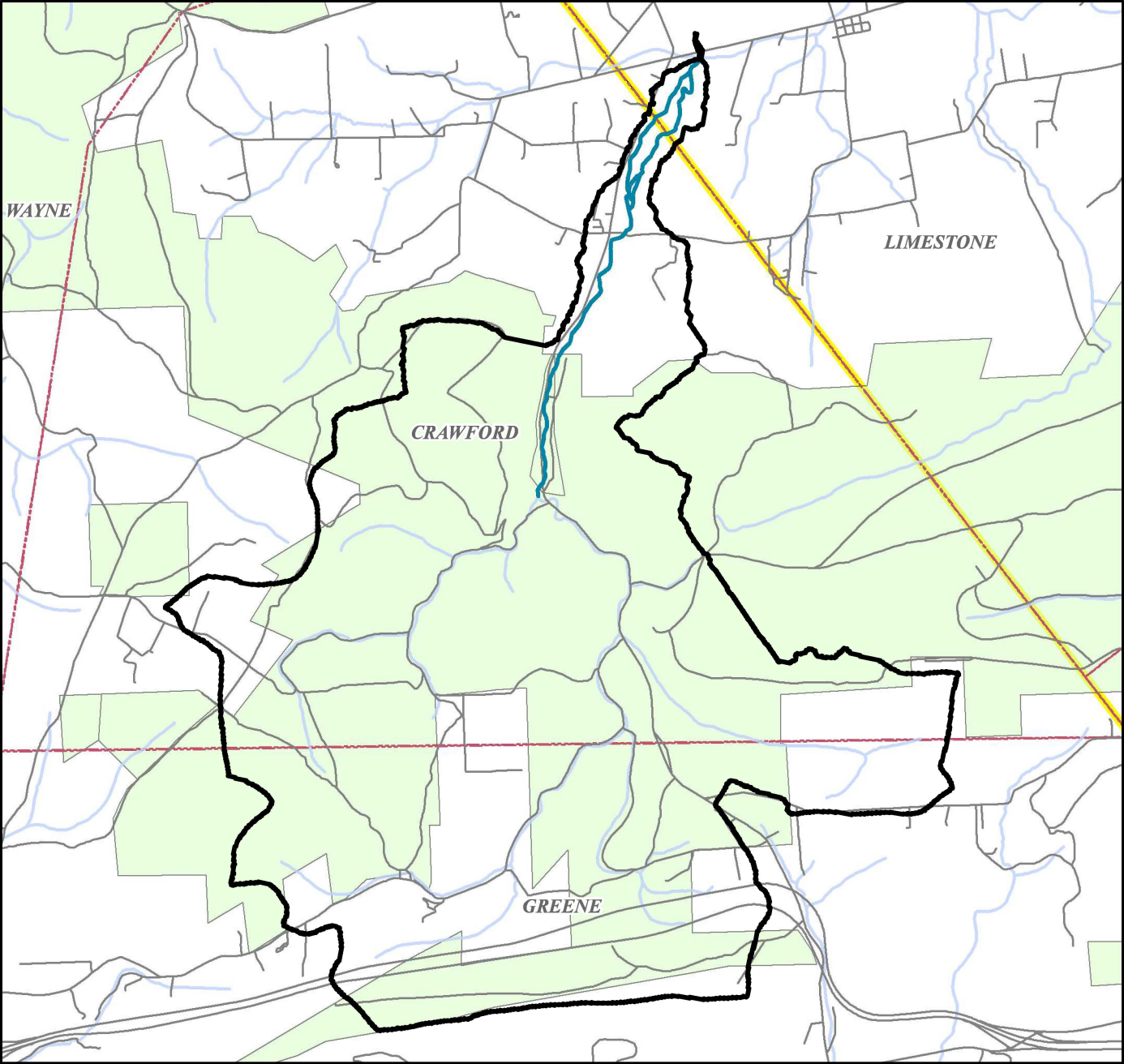


Legend

- Proposed HQ-CWF Class A Stream
- Class A Stream Basin
- Streams
- Roads
- Municipal Boundary
- Public Lands
- County Boundary




Rauchtown Creek - Lycoming/Clinton County

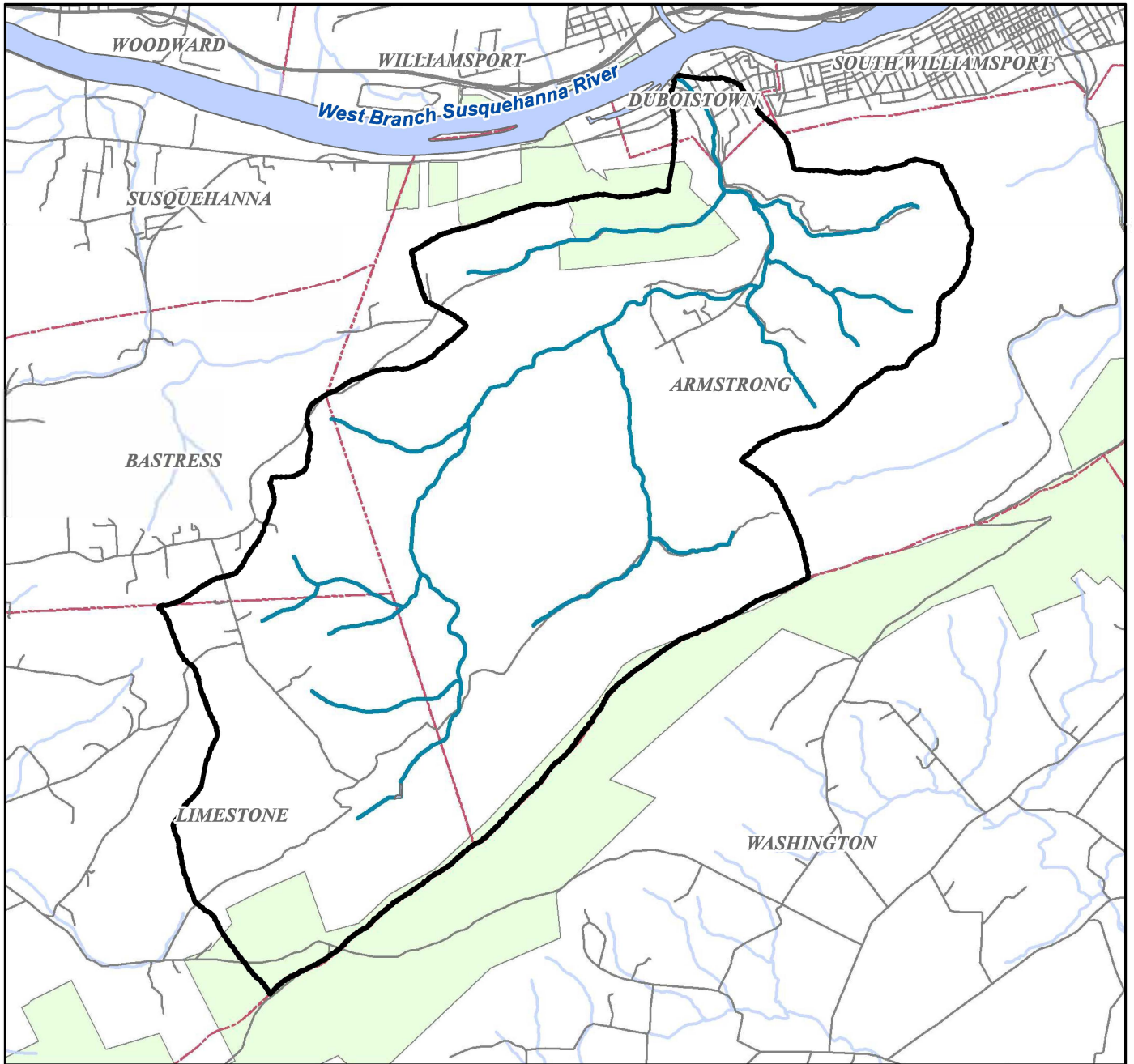


Legend

- Proposed HQ-CWF Class A Stream
- Class A Stream Basin
- Streams
- Roads
- Municipal Boundary
- Public Lands
- County Boundary



Mosquito Creek - Lycoming County

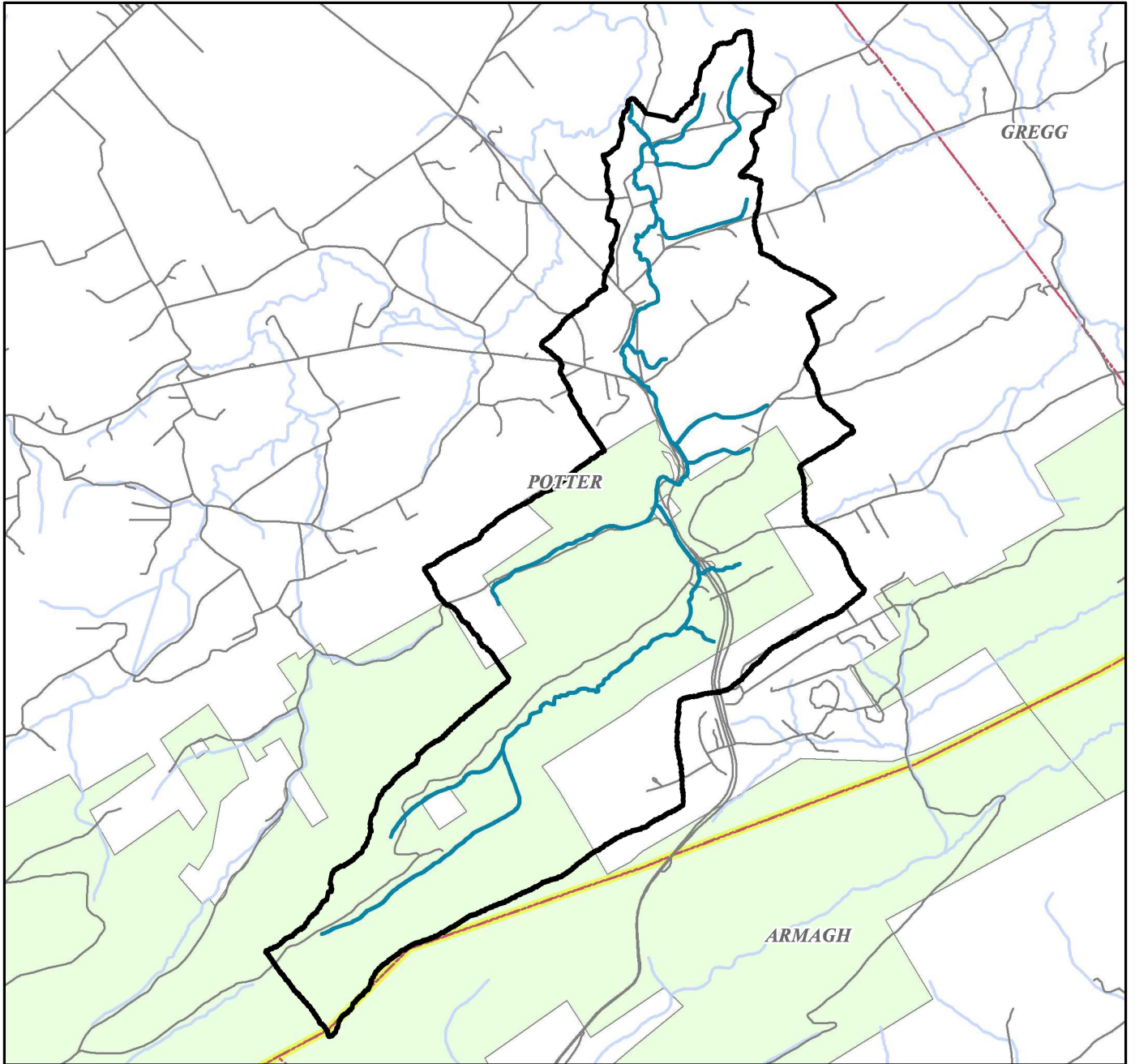


Legend

- Proposed HQ-CWF Class A Stream
- Class A Stream Basin
- Streams
- Roads
- Municipal Boundary
- Public Lands
- County Boundary

0 0.5 1 1.5 2 2.5 3 Miles

Potter Run - Centre County

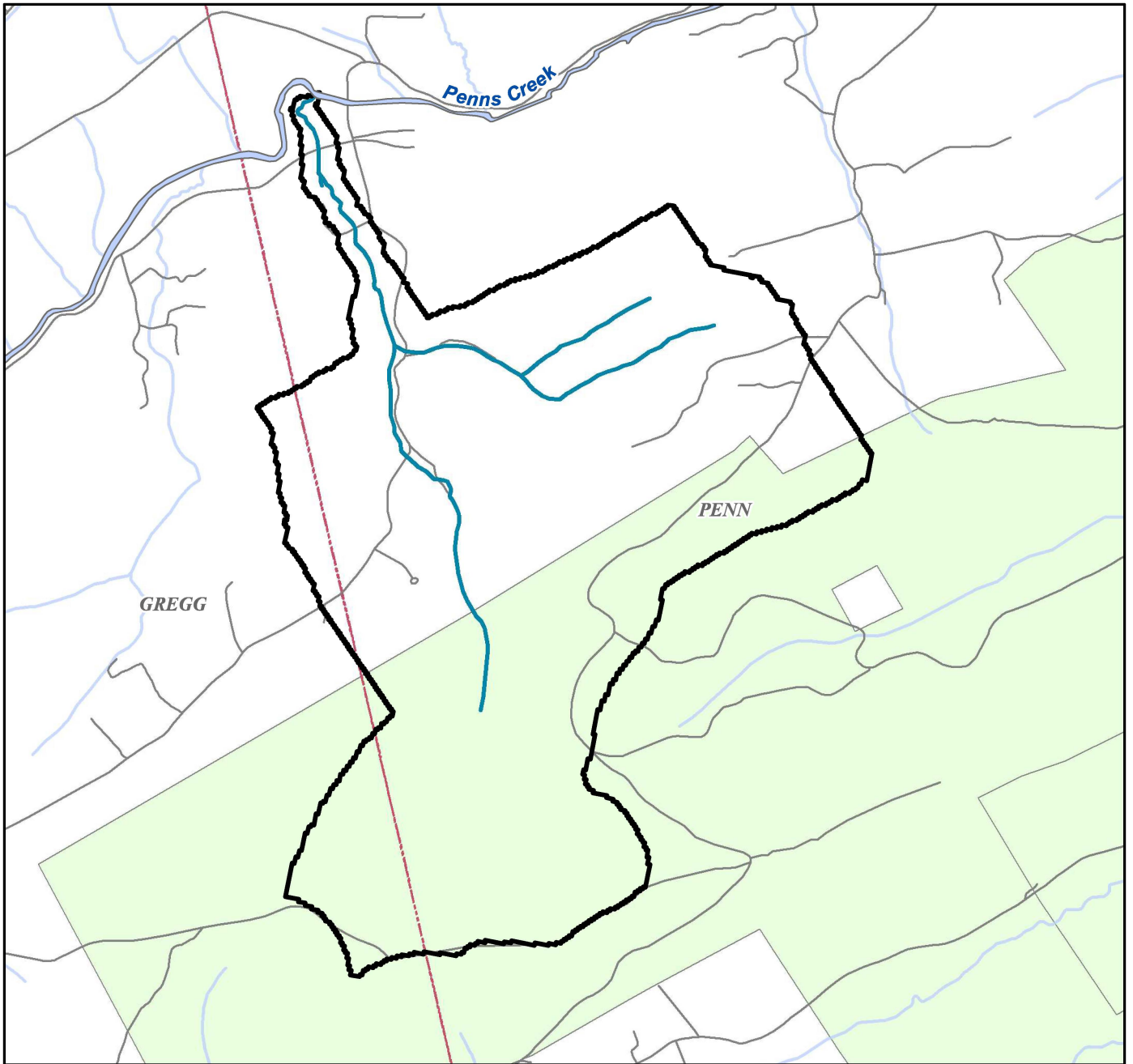


Legend

- Proposed HQ-CWF Class A Stream
- Class A Stream Basin
- Streams
- Roads
- Municipal Boundary
- Public Lands
- County Boundary

0 0.5 1 1.5 2 2.5 3 Miles

Kettle Run - Centre County

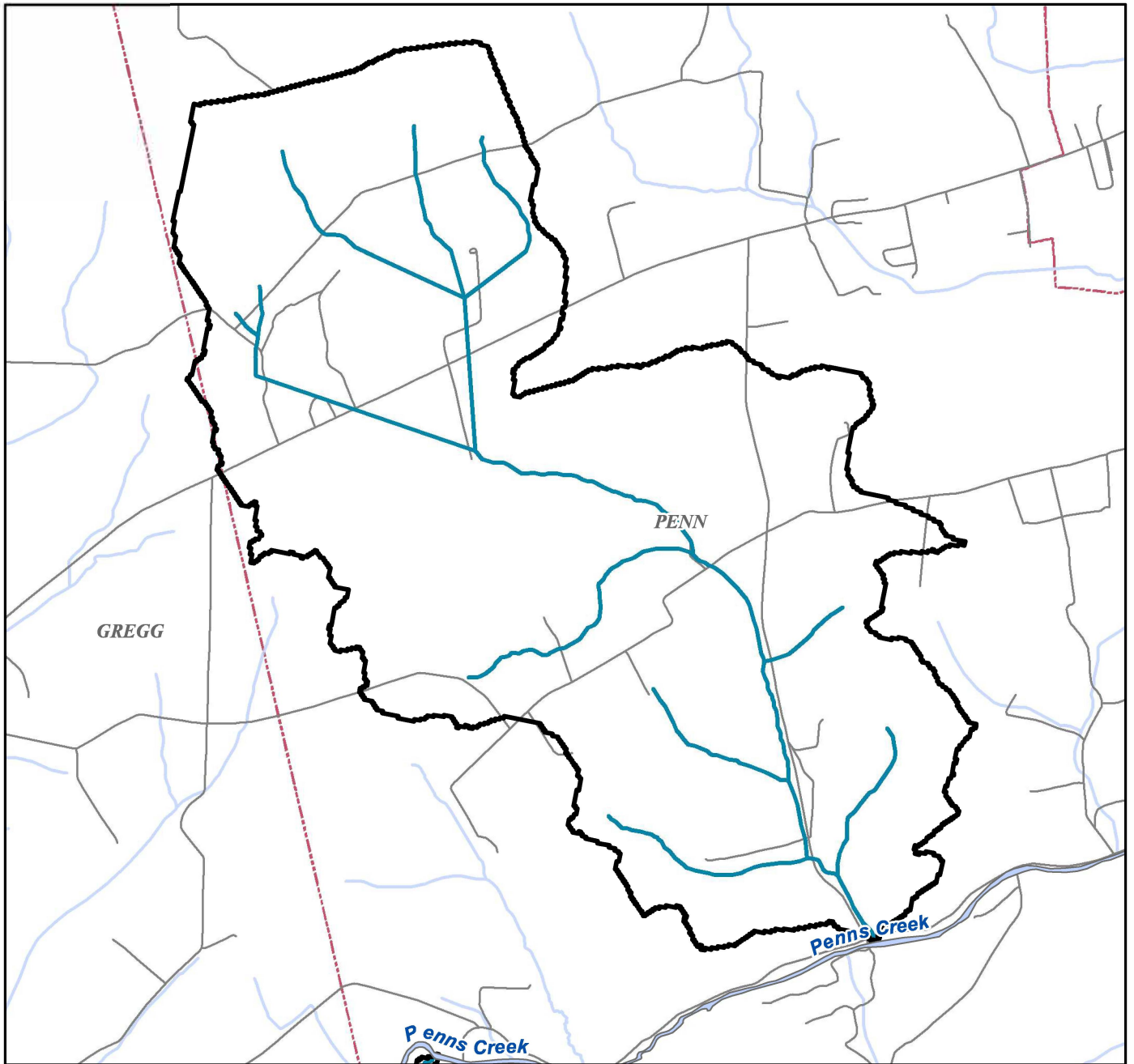


Legend

- Proposed HQ-CWF Class A Stream
- Class A Stream Basin
- Streams
- Roads
- Municipal Boundary
- Public Lands
- County Boundary

0 0.5 1 Miles

UNT Penns Creek - Centre County

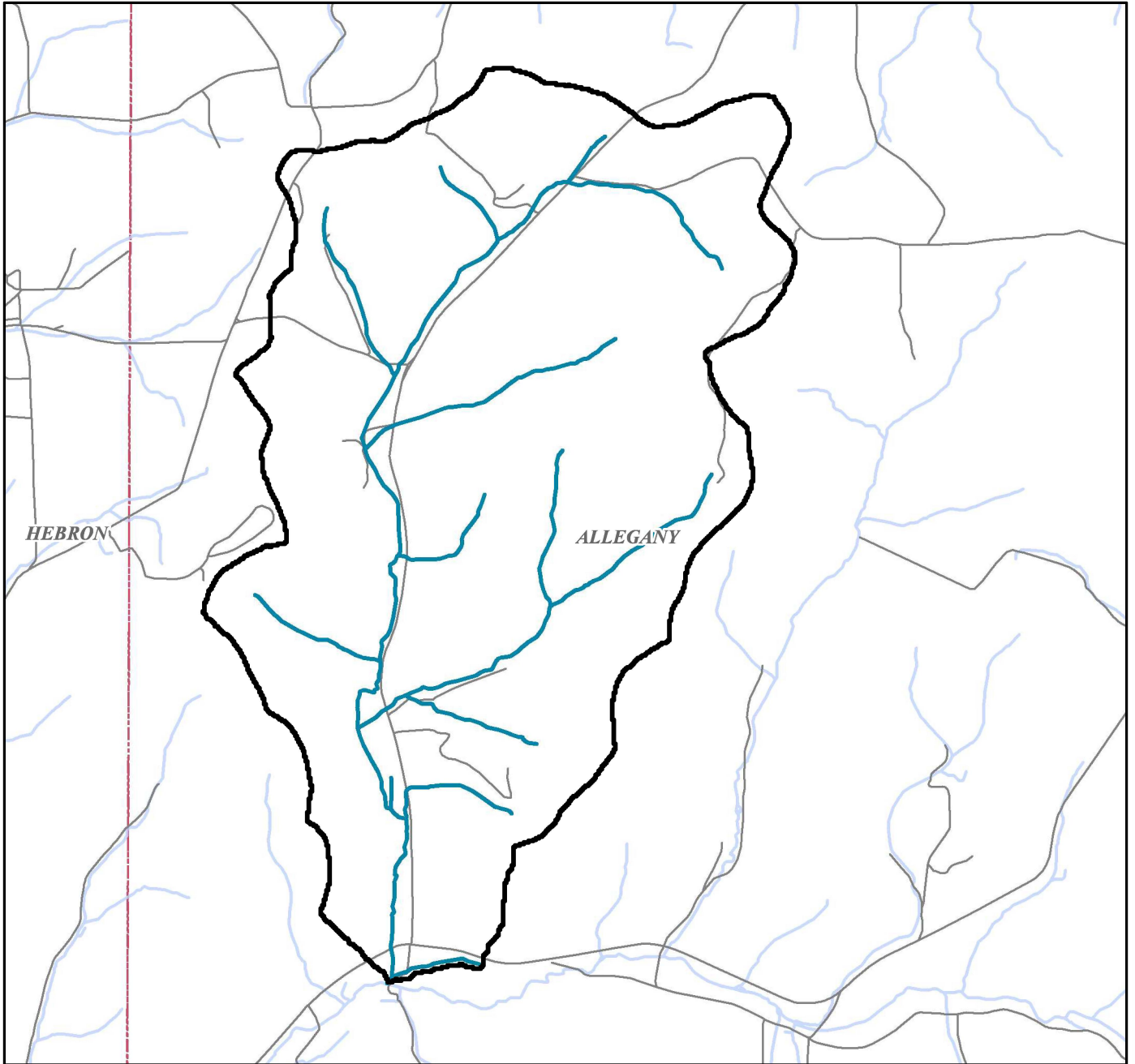


Legend








- Proposed HQ-CWF Class A Stream
- Class A Stream Basin
- Streams
- Roads
- Municipal Boundary
- Public Lands
- County Boundary

0 0.5 1 1.5 Miles

Peet Brook - Potter County

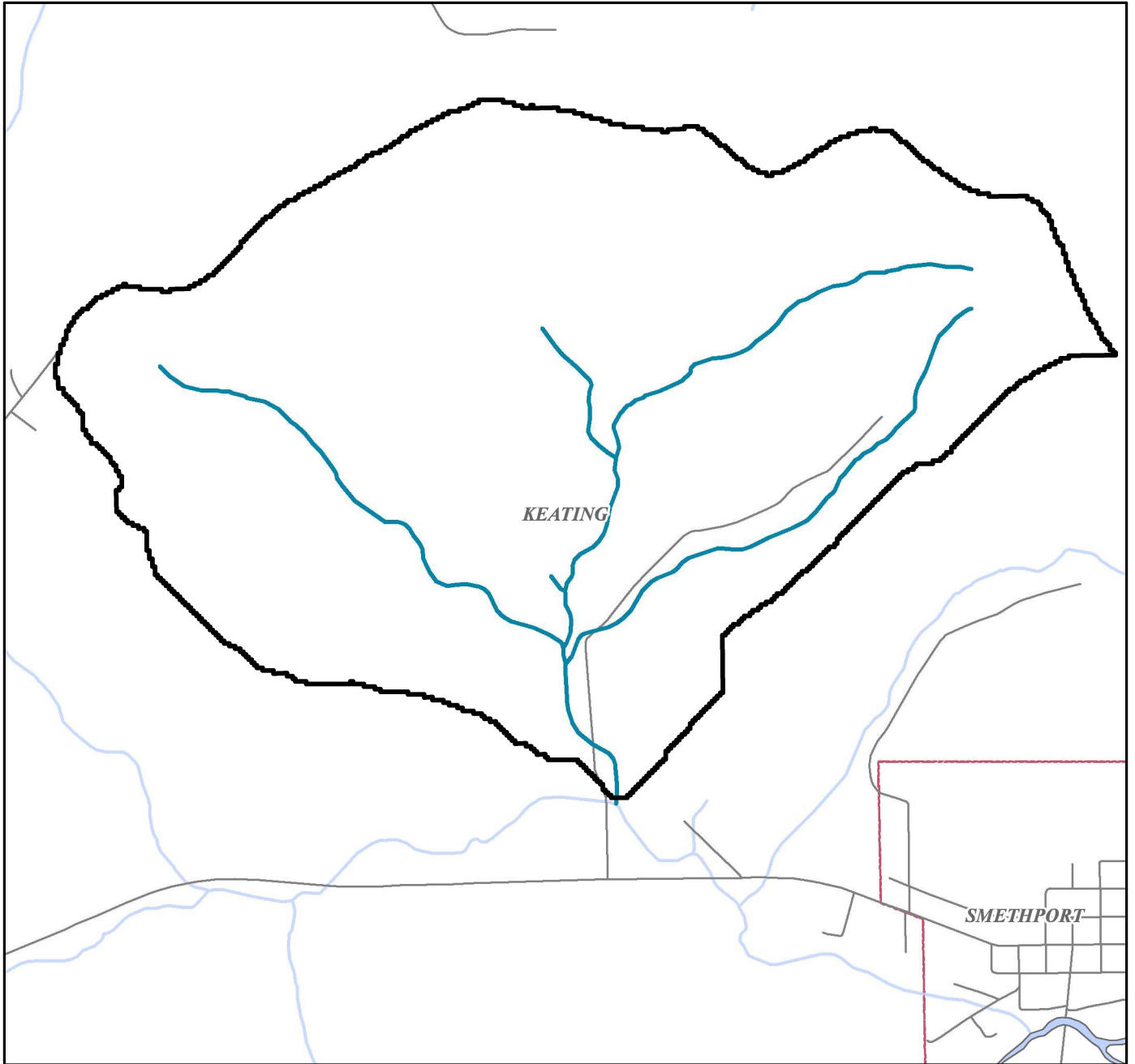


Legend

-  Proposed HQ-CWF Class A Stream
-  Class A Stream Basin
-  Streams
-  Roads
-  Municipal Boundary
-  Public Lands
-  County Boundary

0 0.5 1 1.5 2 Miles

UNT to Blacksmith Run - McKean County

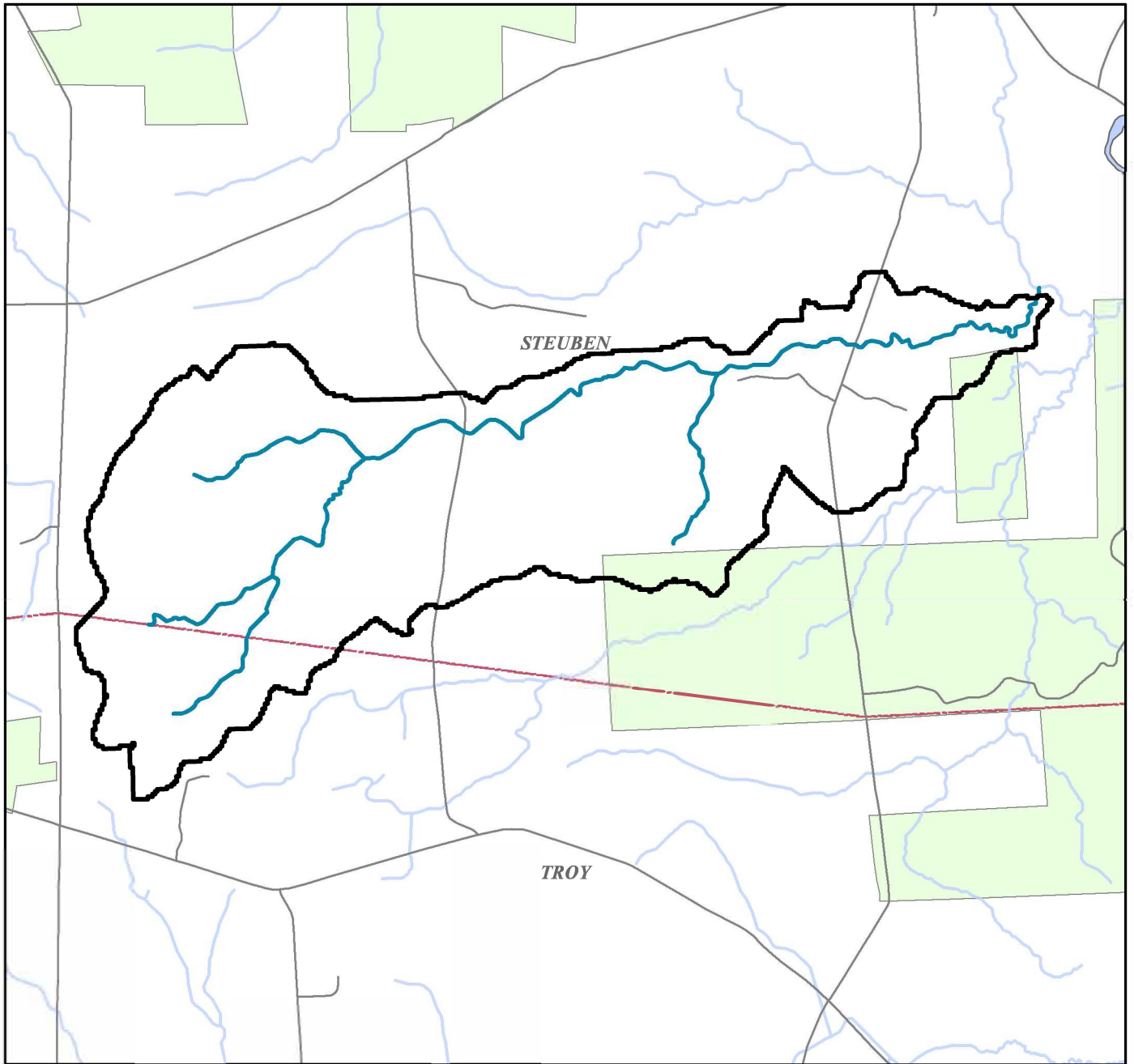


Legend

- Proposed HQ-CWF Class A Stream
- Class A Stream Basin
- Streams
- Roads
- Municipal Boundary
- Public Lands
- County Boundary

0 0.5 1 Miles

UNT Marsh Run - Crawford County

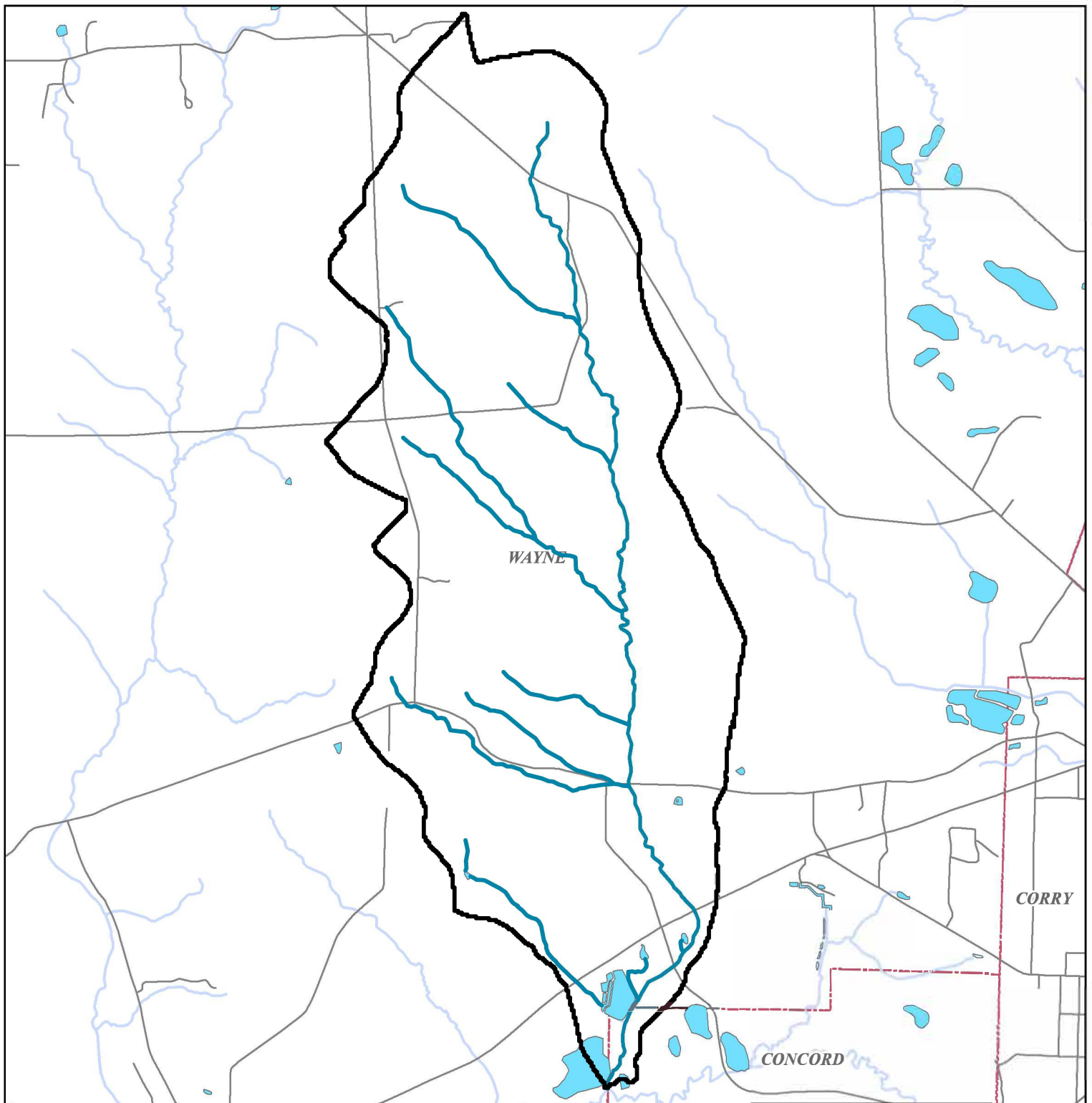


Legend

- Proposed HQ-CWF Class A Stream
- Class A Stream Basin
- Streams
- Roads
- Municipal Boundary
- Public Lands
- County Boundary

0 0.5 1 Miles

Spencer Creek - Erie County

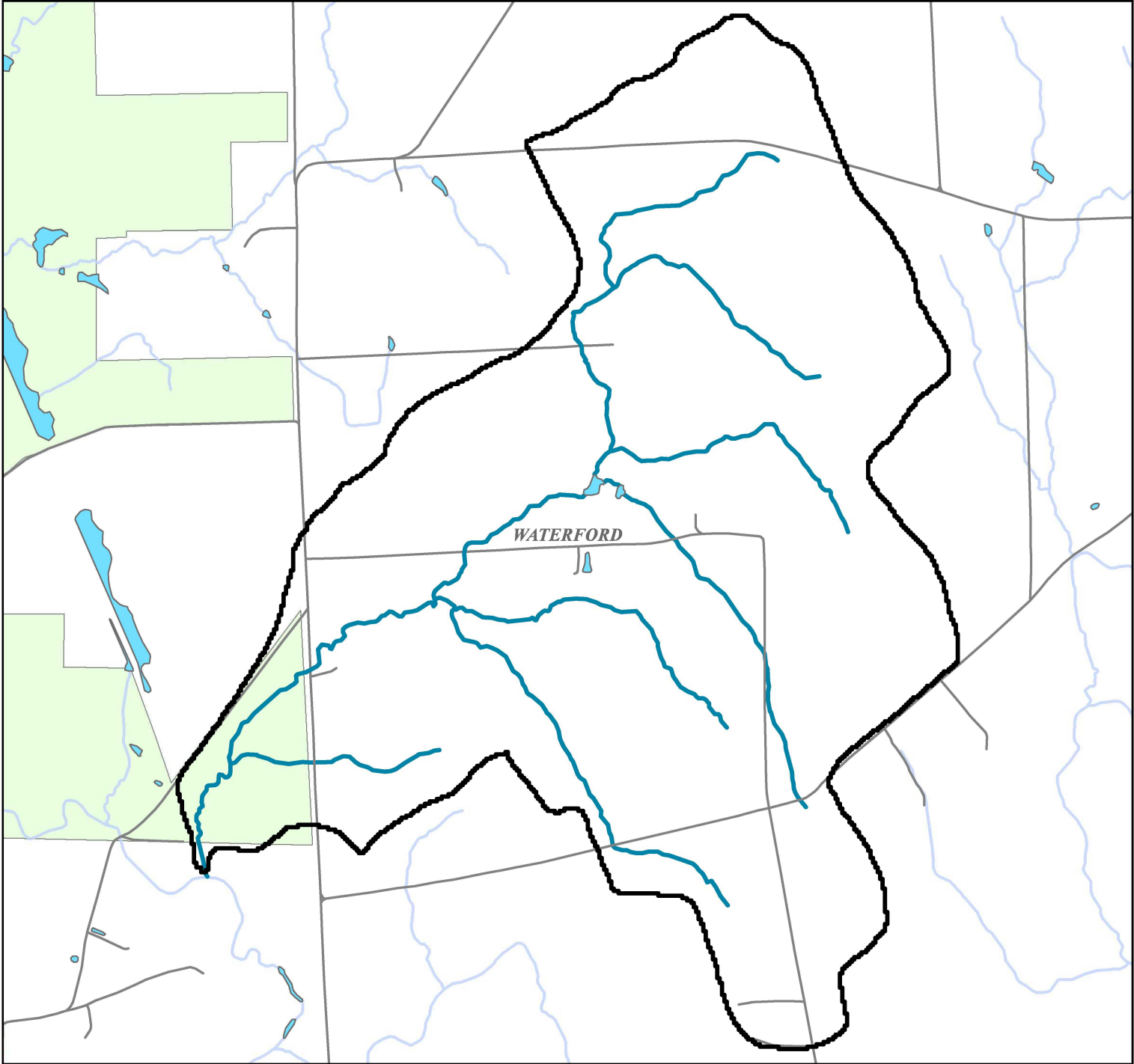


0 0.25 0.5 0.75 1 Miles

Legend

- Proposed HQ-CWF Class A Stream
- Class A Stream Basin
- Waterbodies
- Streams
- Roads
- Municipal Boundary

Benson Run - Erie County

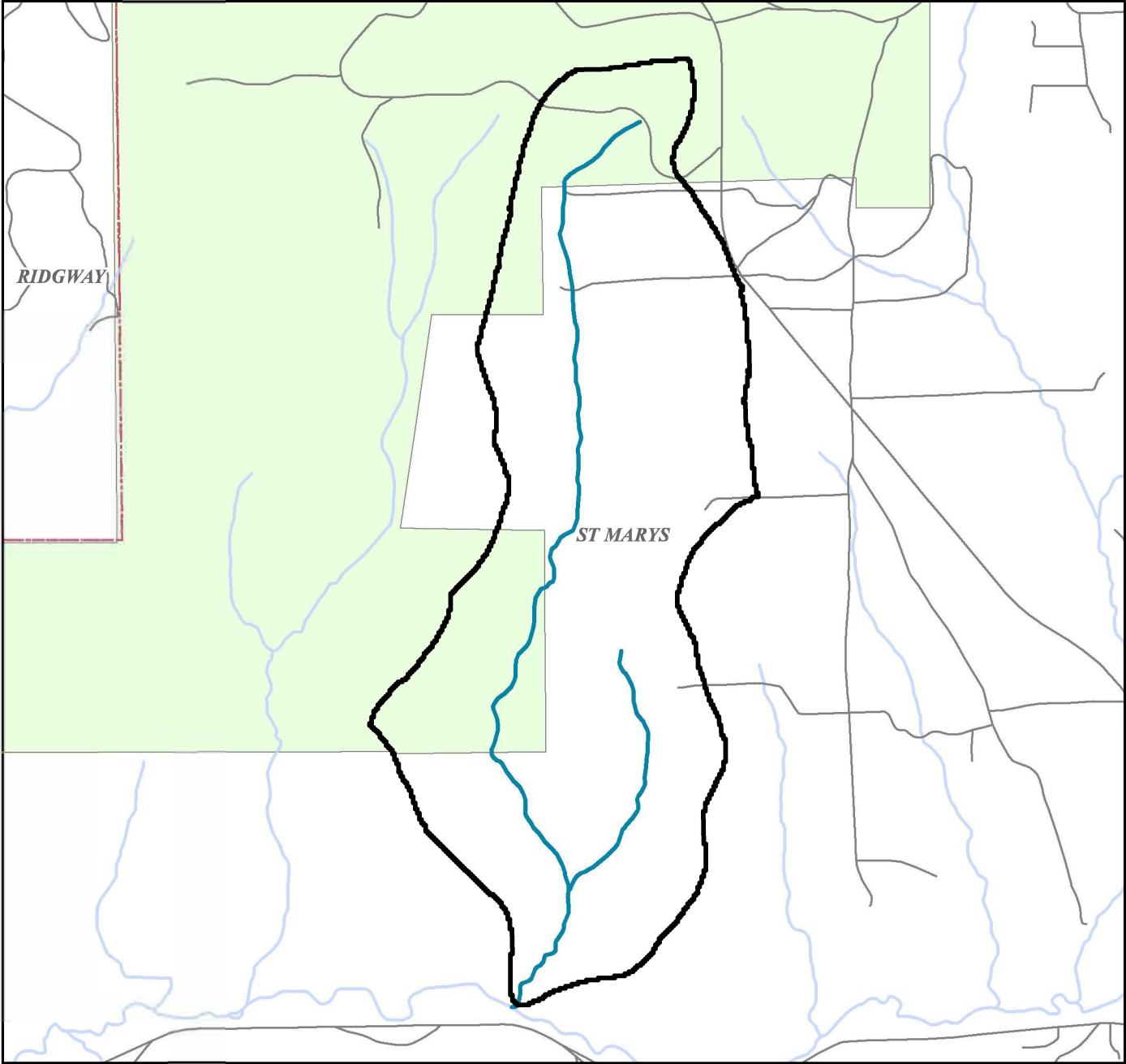


Legend


- Proposed HQ-CWF Class A Stream
- Class A Stream Basin
- Waterbodies
- Streams
- Roads
- Public Lands
- Municipal Boundary
- County Boundary





Water Tank Run - Elk County





Legend


 Proposed HQ-CWF Class A Stream


 Class A Stream Basin

 Streams

 Roads

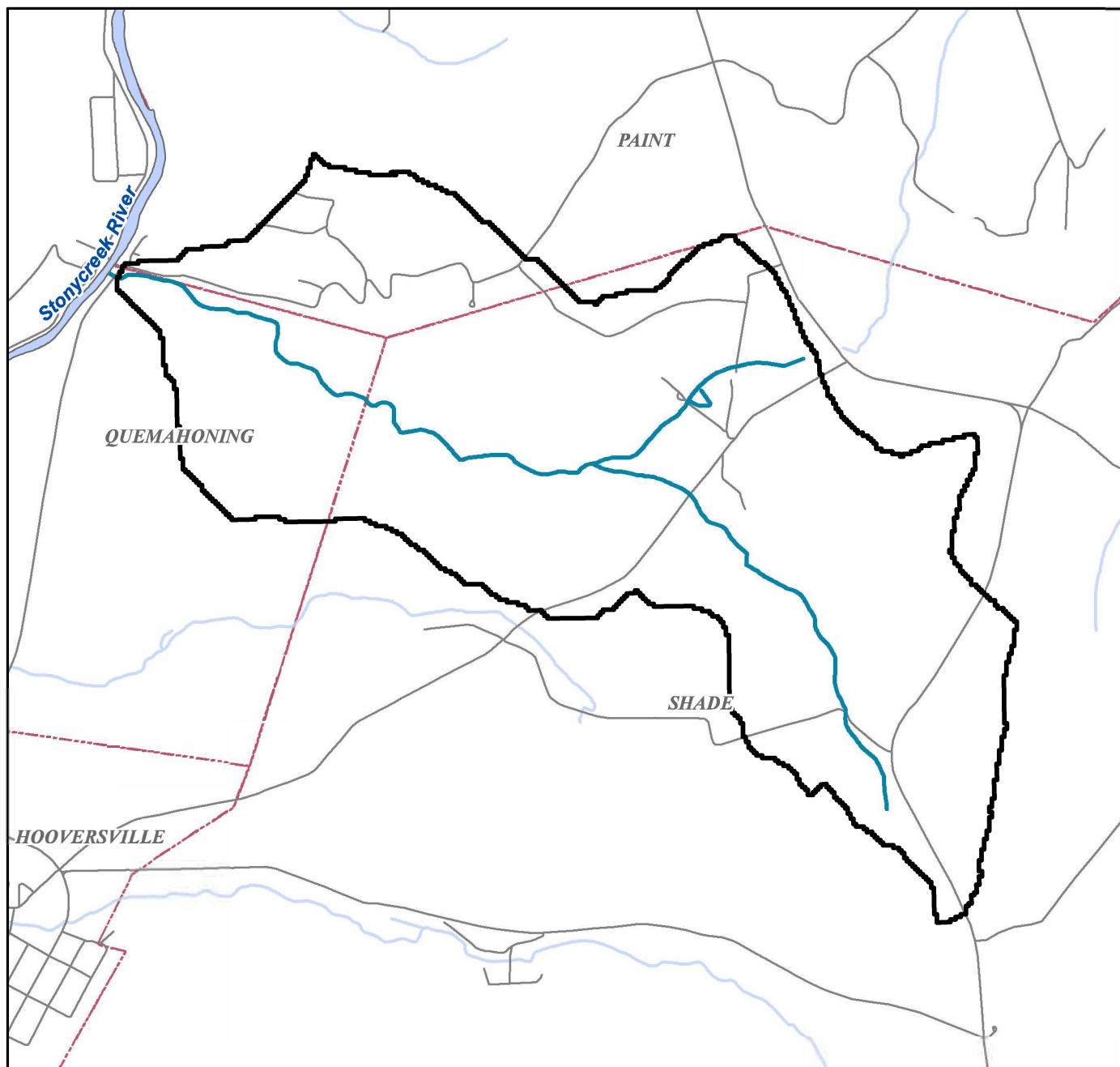
 Municipal Boundary

 Public Lands

 County Boundary



UNT Stonycreek River - Somerset County

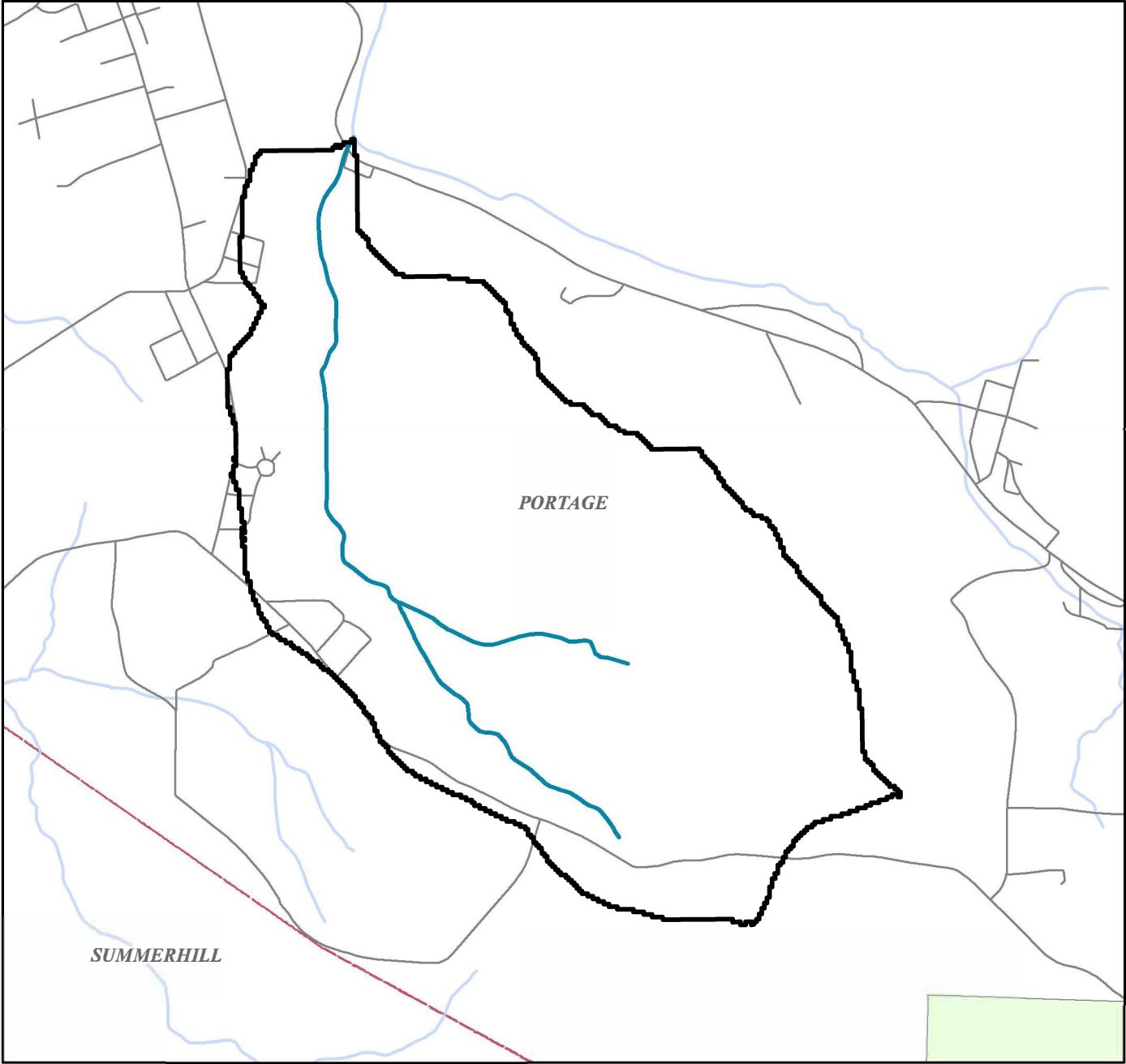


Legend

- Proposed HQ-CWF Class A Stream
- Class A Stream Basin
- Streams
- Roads
- Municipal Boundary
- Public Lands
- County Boundary


0 0.5 1 Miles

UNT to Trout Run - Cambria County

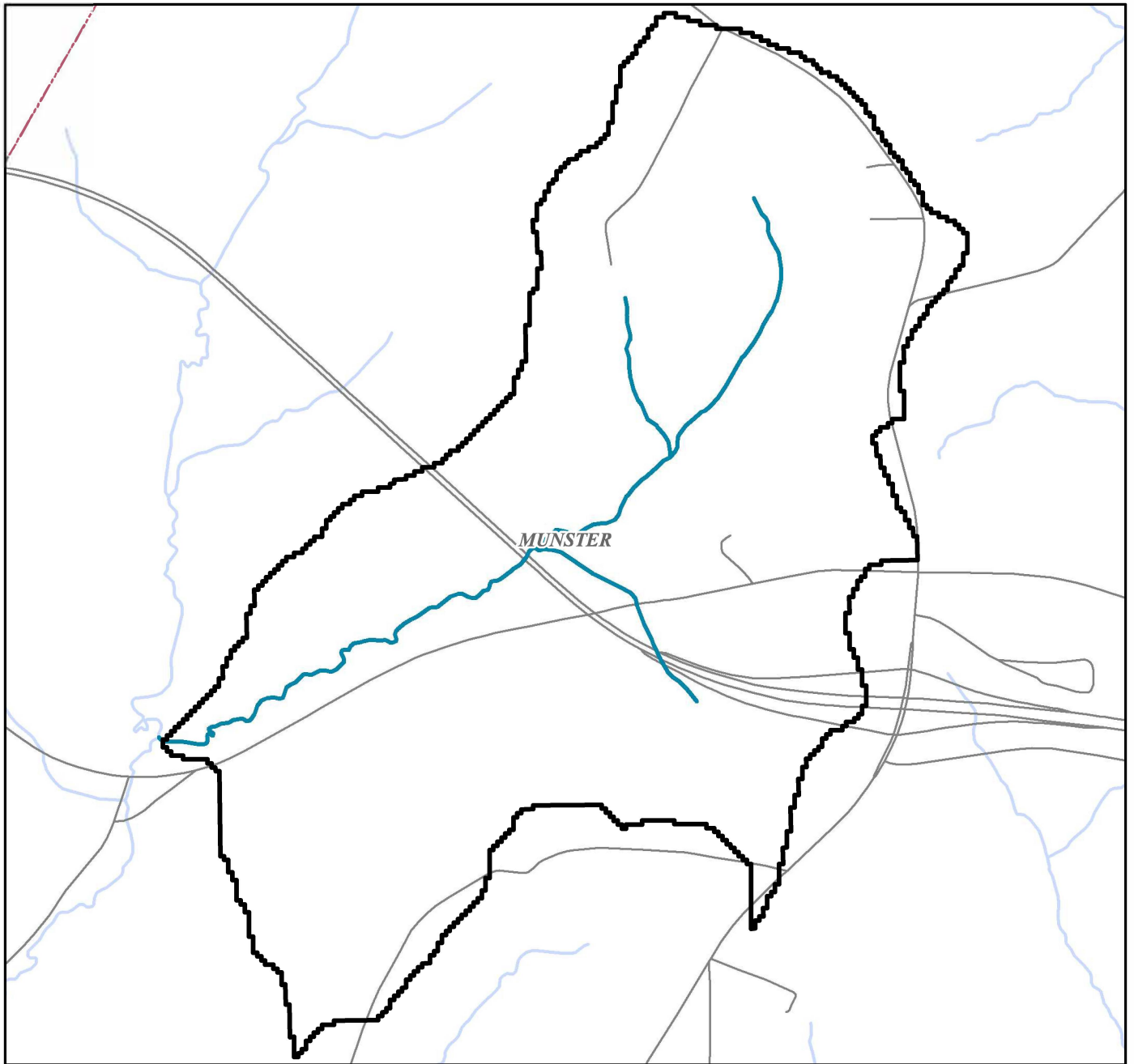


Legend

- Proposed HQ-CWF Class A Stream
- Class A Stream Basin
- Streams
- Roads
- Municipal Boundary
- Public Lands
- County Boundary



UNT to North Branch Little Conemaugh River - Cambria County



Legend

- Proposed HQ-CWF Class A Stream
- Class A Stream Basin
- Streams
- Roads
- Municipal Boundary
- Public Lands
- County Boundary

0 0.5 Miles