



UPS TRACKING NO.: 1Z A13 8X8 42 6039 6309

January 15, 2026

Ms. Tiffany Stewart, Secretary
Black Lick Township
132 Hill Road
Blairsville, Pennsylvania 15717

Dear Ms. Stewart:

Subject: Act 14 Notification
HCPP Pipeline Project
Burrell, Blacklick and Center Townships, Indiana County, Pennsylvania
CEC Project 354-010

This notice, under the requirements of Acts 14, 67, 68, and 127 of the Municipalities Planning Code, is to inform you that Homer City Generation LP (HCG) is applying for coverage under the National Pollutant Discharge Elimination System (NPDES) Individual Permit for Discharges Associated with Construction Activities from the Pennsylvania Department of Environmental Protection (PADEP) for construction activities related to the Homer City Pipeline Project. Additionally, HCG will be applying for Chapter 105 General Permits for Utility Line Crossings (GP-5) and Temporary Road Crossings (GP-8) for wetland, stream, and floodway impacts associated with the project.

Applicant Contact: Wes Brown
Homer City Generation LP
1750 Power Plant Road
Homer City, Pennsylvania 15748
Phone: (724) 723-1488

Project Location and Description: HCG proposes to construct approximately 5.8 miles of one (1) 30-inch steel gas distribution pipeline and approximately 0.4-mile of one (1) overhead power line within a 70-foot to 125-foot wide limit of disturbance (LOD), as well as temporary workspace areas to support construction. This project will also consist of the construction of an approximately 0.9-acre permanent gravel Metering and Regulation (M&R) and Interconnect Facility with associated permanent gravel access roads, a 900 square foot (sf) gravel pad and associated access road for an electric tap, and Post-Construction Stormwater Management (PCSM) Stormwater Control Measures (SCMs).

The proposed project begins in Burrell Township, Indiana County approximately 1.6 miles northwest of the intersection of State Route (S.R.) 119 and S.R. 22 at the proposed M&R and Interconnect Facility. The M&R and Interconnect Facility is located off an existing third-party gravel access road that connects to Campbells Mill Road (S.R. 3011) in Burrell Township, Indiana County, Pennsylvania. From the M&R and Interconnect Facility, one (1) 30-inch steel gas distribution pipeline will traverse in a northerly direction for approximately 5.8 miles, ending at the proposed redeveloped Homer City

Ms. Tiffany Stewart, Secretary
CEC Project 354-010
Page 2
January 15, 2026

Generating Station located in Center Township, Indiana County, Pennsylvania. The pipeline will cross Falling Run Road (Twp 449), McConnell Road (Twp 592), Blacklick Road (S.R. 3013), Dickey Road (Twp 455), and Power Plant Road (Twp 680). The electric power tap site is located off of Country Lane Road (Twp 442). From the electric power tap, an overhead electric line will traverse in a northerly direction for approximately 0.4-mile, ending at the M&R and Interconnect Facility.

This letter serves as an update to the original one sent for the project, dated September 23, 2025. A technical revision has been made to the project which includes the addition of an access route to the project's LOD and the addition of a new seed mix per coordination with the Pennsylvania Game Commission (PGC). This new access route is needed to monitor the proposed Horizontal Direction Drilling (HDD) Bore underneath Blacklick Creek. The access route is shown on Plan Sheet Nos. C907A, C907B, C307A, and C307B. PGC requested that a new seed mix be added to the vegetative stabilization detail for reseeding requirements pertaining to the portion of the project located within state game lands. This updated detail can be found on Plan Sheet Nos. C939 and C337. Finally, a detail for a broad-based dip was added to Plan Sheet No. C942 as Detail 29 since this Erosion and Sediment Control device is now proposed for the HDD Bore access path.


Enclosed are the Municipal Notification Form, draft copies of Erosion and Sediment Control (E&S) and PCSM/Site Restoration (SR) Plans, and Site Location Map depicting the project location and extents of the project development. We request the Municipal Notification Form be completed and returned via email to ckane@cecinc.com within 30 days of receipt. If you wish to submit comments to the PADEP, you must respond within 30 days to the PADEP Permitting and Technical Services Section at: Department of Environmental Protection, Office of Oil and Gas Management, Southwest Regional Office, 400 Waterfront Drive, Pittsburgh, Pennsylvania 15222. If you do not submit comments by the end of the comment period, PADEP will assume that there are no substantive conflicts and proceed with the normal application review process.

If you should require additional information, please contact us at (724) 327-5200.

Sincerely,

CIVIL & ENVIRONMENTAL CONSULTANTS, INC.


Steven C. Taylor, E.I.P.
Project Manager


Charles R. Kane, P.E.
Principal

SCT:CRK/ad:tg
Attachments

L-354010.Jan15/P



MUNICIPAL NOTIFICATION OF PLANNED LAND DEVELOPMENT FOR CHAPTER 102 PERMITS

PROJECT INFORMATION

Applicant Name: Homer City Generation, L.P.
Applicant Address: 1750 Power Plant Road
Applicant City, State, ZIP: Homer City, PA 15748

Contact Name: Wes Brown
Contact Phone: 724-479-6256
County: Indiana
Municipality: Black Lick Township

Description of Proposed Land Development and Stormwater Controls:

Homer City Generation, L.P. proposes to construct approximately 5.8 miles of one (1) 30-inch steel gas distribution pipeline and approximately 0.4 mile of one (1) overhead power line within a 70-foot to 125-foot wide limit of disturbance (LOD), as well as temporary workspace areas to support construction. This project will also consist of the construction of an approximately 0.9-acre permanent gravel Metering and Regulation (M&R) and Interconnect Facility with associated permanent gravel access roads, a 900 square foot (sf) gravel pad and associated access road for an electric tap, and Post-Construction Stormwater Management (PCSM) Stormwater Control Measures (SCM).

The proposed project begins in Burrell Township, Indiana County approximately 1.6 miles northwest of the intersection of State Route (S.R.) 119 and S.R. 22 at the proposed M&R and Interconnect Facility. The M&R and Interconnect Facility is located off an existing third-party gravel access road that connects to Campbells Mill Road (S.R. 3011) in Burrell Township, Indiana County, Pennsylvania. From the M&R and Interconnect Facility, one (1) 30-inch steel gas distribution pipeline will traverse in a northerly direction for approximately 5.8 miles, ending at the proposed redeveloped Homer City Generating Station located in Center Township, Indiana County, Pennsylvania. The pipeline will cross Falling Run Road (Twp 449), McConnell Road (Twp 592), Blacklick Road (S.R. 3013), Dickey Road (Twp 455), and Power Plant Road (Twp 680). The electric power tap site is located off of Country Lane Road (Twp 442). From the electric power tap, an overhead electric line will traverse in a northerly direction for approximately 0.4 mile, ending at the M&R and Interconnect Facility.

This notification serves as an update to the original one sent for the project, dated September 23, 2025. A technical revision has been made to the project which includes the addition of an access route to the project's LOD and the addition of a new seed mix per coordination with the Pennsylvania Game Commission (PGC). This new access route is needed to monitor the proposed Horizontal Direction Drilling (HDD) Bore underneath Blacklick Creek. The access route is shown on Plan Sheet Nos. C907A, C907B, C307A, and C307B. PGC requested that a new seed mix be added to the vegetative stabilization detail for reseeded requirements pertaining to the portion of the project located within state game lands. This updated detail can be found on Plan Sheet Nos. C939 and C337. Finally, a detail for a broad-based dip was added to Plan Sheet No. C942 as Detail 29 since this Erosion and Sediment Control device is now proposed for the HDD Bore access path.

Project Area: 104.9 acres Phased

Disturbance: 104.9 acres

Surface Waters Receiving Stormwater Discharges:

Tax Parcel ID(s) Affected by Proposed Land Development:

Black Lick Creek, UNTs to Black Lick Creek,
UNTs to Muddy Run

10-003-102.01..-000; 10-003-110.00..-000; 10-003-112 & 10-03-104.1; 10-003-108.02A2; 04-013-104.00..-000; 04-013-106.00..-000; 04-013-105.00..-000; 04-013-113.00..-000; 04-013-112.00..-000; 04-009-109.00..-000; 04-009-110.00..-000; 04-009-110.04..-000

Discharge to: MS4 Other SS CSS

The following information was submitted to the municipality for this project:

Land Development / Subdivision Plan E&S Plan PCSM Plan Other:

MUNICIPAL PLAN / ORDINANCE INFORMATION

- 1. Is there an adopted municipal or multi-municipal comprehensive plan? Yes No
- 2. Is there an enacted municipal or multi-municipal zoning ordinance? Yes No
- 3. If Yes to #2, is the proposed project consistent with the ordinance? Yes No
- 4. Is there a municipal stormwater management ordinance? Yes No
- 5. If Yes to #4, is the proposed project consistent with the ordinance, without waiver? Yes No
- 6. If Yes to #4, indicate type of ordinance: Act 167 Model Ordinance DEP Model Ordinance (MS4s) Other

APPLICANT CERTIFICATION

I certify under penalty of law (see 18 Pa.C.S. § 4904 (relating to unsworn falsification)) that the information reported herein was prepared under my direction or supervision in accordance with a system designed to assure that qualified personnel properly gathered and evaluated the information submitted. Based on my inquiry of the person or persons who manage the information, or those persons directly responsible for gathering the information, the information submitted is, to the best of my knowledge and belief, true, accurate, and complete. I am aware that there are significant penalties for submitting false information, including the possibility of fine and imprisonment for knowing violations.

MUNICIPAL ACKNOWLEDGEMENT

The municipality acknowledges that a permit application for the above-referenced project has been submitted to a reviewing agency and that notification requirements of Act 14 of 1984 and Acts 67, 68, and 127 of 2000 have been satisfied. The information reported herein by the applicant regarding municipal plan and ordinance information is true and accurate. The municipality reserves the right to comment to the reviewing agency relative to comprehensive plans, zoning, and stormwater ordinance consistency. Municipal acknowledgment of receipt of notification shall not be construed as project approval.

Homer City Generation, L.P.

Applicant Name
By: HCG GP LLC, its general partner


Applicant Signature

General Counsel & Secretary
Applicant Title

1-14-26
Date of Signature

Municipal Representative Name

Municipal Representative Signature

Municipal Representative Title

Date of Signature

Proof of Delivery

Dear Customer,

This notice serves as proof of delivery for the shipment listed below.

Tracking Number

1ZA138X84260396309

Weight

1.00 LBS

Service

UPS Ground

Shipped / Billed On

01/15/2026

Additional Information

Signature Required

Delivered On

01/16/2026 2:05 P.M.

Delivered To

132 HILL RD
BLAIRSVILLE, PA, 15717, US

Received By

SOF BOX



Delivery Location

Office

Reference Number(s)

354-010.1000

Please print for your records as photo and details are only available for a limited time.

Sincerely,

UPS

Tracking results provided by UPS: 01/22/2026 12:18 P.M. EST



UPS TRACKING NO.: 1Z A13 8X8 42 6091 3517

January 15, 2026

Ms. Helen Olechovski Hill, Secretary
Burrell Township
321 Park Drive
Black Lick, Pennsylvania 15716

Dear Ms. Hill:

Subject: Act 14 Notification
HCPP Pipeline Project
Burrell, Blacklick and Center Townships, Indiana County, Pennsylvania
CEC Project 354-010

This notice, under the requirements of Acts 14, 67, 68, and 127 of the Municipalities Planning Code, is to inform you that Homer City Generation LP (HCG) is applying for coverage under the National Pollutant Discharge Elimination System (NPDES) Individual Permit for Discharges Associated with Construction Activities from the Pennsylvania Department of Environmental Protection (PADEP) for construction activities related to the Homer City Pipeline Project. Additionally, HCG will be applying for Chapter 105 General Permits for Utility Line Crossings (GP-5) and Temporary Road Crossings (GP-8) for wetland, stream, and floodway impacts associated with the project.

Applicant Contact: Wes Brown
Homer City Generation LP
1750 Power Plant Road
Homer City, Pennsylvania 15748
Phone: (724) 723-1488

Project Location and Description: HCG proposes to construct approximately 5.8 miles of one (1) 30-inch steel gas distribution pipeline and approximately 0.4-mile of one (1) overhead power line within a 70-foot to 125-foot wide limit of disturbance (LOD), as well as temporary workspace areas to support construction. This project will also consist of the construction of an approximately 0.9-acre permanent gravel Metering and Regulation (M&R) and Interconnect Facility with associated permanent gravel access roads, a 900 square foot (sf) gravel pad and associated access road for an electric tap, and Post-Construction Stormwater Management (PCSM) Stormwater Control Measures (SCMs).

The proposed project begins in Burrell Township, Indiana County approximately 1.6 miles northwest of the intersection of S.R. 119 and State Route (S.R.) 22 at the proposed M&R and Interconnect Facility. The M&R and Interconnect Facility is located off an existing third-party gravel access road that connects to Campbells Mill Road (S.R. 3011) in Burrell Township, Indiana County, Pennsylvania. From the M&R and Interconnect Facility, one (1) 30-inch steel gas distribution pipeline will traverse in a northerly direction for approximately 5.8 miles, ending at the proposed redeveloped Homer City

Ms. Helen Olechovski Hill, Secretary
CEC Project 354-010
Page 2
January 15, 2026

Generating Station located in Center Township, Indiana County, Pennsylvania. The pipeline will cross Falling Run Road (Twp 449), McConnell Road (Twp 592), Blacklick Road (S.R. 3013), Dickey Road (Twp 455), and Power Plant Road (Twp 680). The electric power tap site is located off of Country Lane Road (Twp 442). From the electric power tap, an overhead electric line will traverse in a northerly direction for approximately 0.4-mile, ending at the M&R and Interconnect Facility.

This letter serves as an update to the original one sent for the project, dated September 23, 2025. A technical revision has been made to the project which includes the addition of an access route to the project's LOD and the addition of a new seed mix per coordination with the Pennsylvania Game Commission (PGC). This new access route is needed to monitor the proposed Horizontal Direction Drilling (HDD) Bore underneath Blacklick Creek. The access route is shown on Plan Sheet Nos. C907A, C907B, C307A, and C307B. PGC requested that a new seed mix be added to the vegetative stabilization detail for reseeding requirements pertaining to the portion of the project located within state game lands. This updated detail can be found on Plan Sheet Nos. C939 and C337. Finally, a detail for a broad-based dip was added to Plan Sheet No. C942 as Detail 29 since this Erosion and Sediment Control device is now proposed for the HDD Bore access path.

Enclosed are the Municipal Notification Form, draft copies of Erosion and Sediment Control (E&S) and PCSM/Site Restoration (SR) Plans, and Site Location Map depicting the project location and extents of the project development. We request the Municipal Notification Form be completed and returned via email to ckane@cecinc.com within 30 days of receipt. If you wish to submit comments to the PADEP, you must respond within 30 days to the PADEP Permitting and Technical Services Section at: Department of Environmental Protection, Office of Oil and Gas Management, Southwest Regional Office, 400 Waterfront Drive, Pittsburgh, Pennsylvania 15222. If you do not submit comments by the end of the comment period, PADEP will assume that there are no substantive conflicts and proceed with the normal application review process.

If you should require additional information, please contact us at (724) 327-5200.

Sincerely,

CIVIL & ENVIRONMENTAL CONSULTANTS, INC.



Steven C. Taylor, E.I.P.
Project Manager



Charles R. Kane, P.E.
Principal

SCT:CRK/ad:tg
Attachments

L-354010.Jan15/P



MUNICIPAL NOTIFICATION OF PLANNED LAND DEVELOPMENT FOR CHAPTER 102 PERMITS

PROJECT INFORMATION

Applicant Name: Homer City Generation, L.P.
Applicant Address: 1750 Power Plant Road
Applicant City, State, ZIP: Homer City, PA 15748

Contact Name: Wes Brown
Contact Phone: 724-479-6256
County: Indiana
Municipality: Burrell Township

Description of Proposed Land Development and Stormwater Controls:

Project Area: 104.9 acres Phased
Disturbance: 104.9 acres

Surface Waters Receiving Stormwater Discharges:

Homer City Generation, L.P. proposes to construct approximately 5.8 miles of one (1) 30-inch steel gas distribution pipeline and approximately 0.4 mile of one (1) overhead power line within a 70-foot to 125-foot wide limit of disturbance (LOD), as well as temporary workspace areas to support construction. This project will also consist of the construction of an approximately 0.9-acre permanent gravel Metering and Regulation (M&R) and Interconnect Facility with associated permanent gravel access roads, a 900 square foot (sf) gravel pad and associated access road for an electric tap, and Post-Construction Stormwater Management (PCSM) Stormwater Control Measures (SCM).

The proposed project begins in Burrell Township, Indiana County approximately 1.6 miles northwest of the intersection of State Route (S.R.) 119 and S.R. 22 at the proposed M&R and Interconnect Facility. The M&R and Interconnect Facility is located off an existing third-party gravel access road that connects to Campbells Mill Road (S.R. 3011) in Burrell Township, Indiana County, Pennsylvania. From the M&R and Interconnect Facility, one (1) 30-inch steel gas distribution pipeline will traverse in a northerly direction for approximately 5.8 miles, ending at the proposed redeveloped Homer City Generating Station located in Center Township, Indiana County, Pennsylvania. The pipeline will cross Falling Run Road (Twp 449), McConnell Road (Twp 592), Blacklick Road (S.R. 3013), Dickey Road (Twp 455), and Power Plant Road (Twp 680). The electric power tap site is located off of Country Lane Road (Twp 442). From the electric power tap, an overhead electric line will traverse in a northerly direction for approximately 0.4 mile, ending at the M&R and Interconnect Facility.

This notification serves as an update to the original one sent for the project, dated September 23, 2025. A technical revision has been made to the project which includes the addition of an access route to the project's LOD and the addition of a new seed mix per coordination with the Pennsylvania Game Commission (PGC). This new access route is needed to monitor the proposed Horizontal Direction Drilling (HDD) Bore underneath Blacklick Creek. The access route is shown on Plan Sheet Nos. C907A, C907B, C307A, and C307B. PGC requested that a new seed mix be added to the vegetative stabilization detail for reseeded requirements pertaining to the portion of the project located within state game lands. This updated detail can be found on Plan Sheet Nos. C939 and C337. Finally, a detail for a broad-based dip was added to Plan Sheet No. C942 as Detail 29 since this Erosion and Sediment Control device is now proposed for the HDD Bore access path.

Tax Parcel ID(s) Affected by Proposed Land Development:

Black Lick Creek, UNTs to Black Lick Creek,
UNTs to Muddy Run

10-003-102.01..-000; 10-003-110.00..-000; 10-003-112 & 10-03-104.1; 10-003-108.02A2; 04-013-104.00..-000; 04-013-106.00..-000; 04-013-105.00..-000; 04-013-113.00..-000; 04-013-112.00..-000; 04-009-109.00..-000; 04-009-110.00..-000; 04-009-110.04..-000

Discharge to: MS4 Other SS CSS

The following information was submitted to the municipality for this project:

Land Development / Subdivision Plan E&S Plan PCSM Plan Other:

MUNICIPAL PLAN / ORDINANCE INFORMATION

1. Is there an adopted municipal or multi-municipal comprehensive plan? Yes No

2. Is there an enacted municipal or multi-municipal zoning ordinance? Yes No

3. If Yes to #2, is the proposed project consistent with the ordinance? Yes No

4. Is there a municipal stormwater management ordinance? Yes No

5. If Yes to #4, is the proposed project consistent with the ordinance, without waiver? Yes No

6. If Yes to #4, indicate type of ordinance: Act 167 Model Ordinance DEP Model Ordinance (MS4s) Other

APPLICANT CERTIFICATION

I certify under penalty of law (see 18 Pa.C.S. § 4904 (relating to unsworn falsification)) that the information reported herein was prepared under my direction or supervision in accordance with a system designed to assure that qualified personnel properly gathered and evaluated the information submitted. Based on my inquiry of the person or persons who manage the information, or those persons directly responsible for gathering the information, the information submitted is, to the best of my knowledge and belief, true, accurate, and complete. I am aware that there are significant penalties for submitting false information, including the possibility of fine and imprisonment for knowing violations.

MUNICIPAL ACKNOWLEDGEMENT


The municipality acknowledges that a permit application for the above-referenced project has been submitted to a reviewing agency and that notification requirements of Act 14 of 1984 and Acts 67, 68, and 127 of 2000 have been satisfied. The information reported herein by the applicant regarding municipal plan and ordinance information is true and accurate. The municipality reserves the right to comment to the reviewing agency relative to comprehensive plans, zoning, and stormwater ordinance consistency. Municipal acknowledgment of receipt of notification shall not be construed as project approval.

Homer City Generation, L.P.

Applicant Name
By: HCG GP LLC, its general partner


Applicant Signature

General Counsel & Secretary
Applicant Title


Date of Signature

Municipal Representative Name

Municipal Representative Signature

Municipal Representative Title

Date of Signature

Proof of Delivery

Dear Customer,

This notice serves as proof of delivery for the shipment listed below.

Tracking Number

1ZA138X84260913517

Weight

1.00 LBS

Service

UPS Ground

Shipped / Billed On

01/15/2026

Additional Information

Signature Required

Delivered On

01/16/2026 12:51 P.M.

Delivered To

321 PARK DR
BLACK LICK, PA, 15716, US

Received By

OLEchovski



Delivery Location

Office

Reference Number(s)

354-010.1000

Please print for your records as photo and details are only available for a limited time.

Sincerely,

UPS

Tracking results provided by UPS: 01/22/2026 12:21 P.M. EST



UPS TRACKING NO.: 1Z A13 8X8 42 5900 6125

January 15, 2026

Ms. Sarah Smith, Secretary/Treasurer
Center Township
1212 Neal Road
Homer City, Pennsylvania 15748

Dear Ms. Smith:

Subject: Act 14 Notification
HCPP Pipeline Project
Burrell, Blacklick and Center Townships, Indiana County, Pennsylvania
CEC Project 354-010

This notice, under the requirements of Acts 14, 67, 68, and 127 of the Municipalities Planning Code, is to inform you that Homer City Generation LP (HCG) is applying for coverage under the National Pollutant Discharge Elimination System (NPDES) Individual Permit for Discharges Associated with Construction Activities from the Pennsylvania Department of Environmental Protection (PADEP) for construction activities related to the Homer City Pipeline Project. Additionally, HCG will be applying for Chapter 105 General Permits for Utility Line Crossings (GP-5) and Temporary Road Crossings (GP-8) for wetland, stream, and floodway impacts associated with the project.

Applicant Contact: Wes Brown
Homer City Generation LP
1750 Power Plant Road
Homer City, Pennsylvania 15748
Phone: (724) 723-1488

Project Location and Description: HCG proposes to construct approximately 5.8 miles of one (1) 30-inch steel gas distribution pipeline and approximately 0.4-mile of one (1) overhead power line within a 70-foot to 125-foot wide limit of disturbance (LOD), as well as temporary workspace areas to support construction. This project will also consist of the construction of an approximately 0.9-acre permanent gravel Metering and Regulation (M&R) and Interconnect Facility with associated permanent gravel access roads, a 900 square foot (sf) gravel pad and associated access road for an electric tap, and Post-Construction Stormwater Management (PCSM) Stormwater Control Measures (SCMs).

The proposed project begins in Burrell Township, Indiana County approximately 1.6 miles northwest of the intersection of State Route (S.R.) 119 and S.R. 22 at the proposed M&R and Interconnect Facility. The M&R and Interconnect Facility is located off an existing third-party gravel access road that connects to Campbells Mill Road (S.R. 3011) in Burrell Township, Indiana County, Pennsylvania. From the M&R and Interconnect Facility, one (1) 30-inch steel gas distribution pipeline will traverse in a northerly direction for approximately 5.8 miles, ending at the proposed redeveloped Homer City

Ms. Sarah Smith, Secretary/Treasurer
CEC Project 354-010
Page 2
January 15, 2026

Generating Station located in Center Township, Indiana County, Pennsylvania. The pipeline will cross Falling Run Road (Twp 449), McConnell Road (Twp 592), Blacklick Road (S.R. 3013), Dickey Road (Twp 455), and Power Plant Road (Twp 680). The electric power tap site is located off of Country Lane Road (Twp 442). From the electric power tap, an overhead electric line will traverse in a northerly direction for approximately 0.4-mile, ending at the M&R and Interconnect Facility.

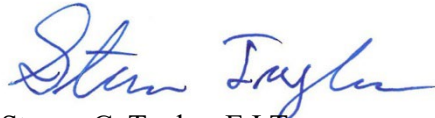
This letter serves as an update to the original one sent for the project, dated September 23, 2025. A technical revision has been made to the project which includes the addition of an access route to the project's LOD and the addition of a new seed mix per coordination with the Pennsylvania Game Commission (PGC). This new access route is needed to monitor the proposed Horizontal Direction Drilling (HDD) Bore underneath Blacklick Creek. The access route is shown on Plan Sheet Nos. C907A, C907B, C307A, and C307B. PGC requested that a new seed mix be added to the vegetative stabilization detail for reseeding requirements pertaining to the portion of the project located within state game lands. This updated detail can be found on Plan Sheet Nos. C939 and C337. Finally, a detail for a broad-based dip was added to Plan Sheet No. C942 as Detail 29 since this Erosion and Sediment Control device is now proposed for the HDD Bore access path.

Enclosed are the Municipal Notification Form, draft copies of Erosion and Sediment Control (E&S) and PCSM/Site Restoration (SR) Plans, and Site Location Map depicting the project location and extents of the project development. We request the Municipal Notification Form be completed and returned via email to ckane@cecinc.com within 30 days of receipt. If you wish to submit comments to the PADEP, you must respond within 30 days to the PADEP Permitting and Technical Services Section at: Department of Environmental Protection, Office of Oil and Gas Management, Southwest Regional Office, 400 Waterfront Drive, Pittsburgh, Pennsylvania 15222. If you do not submit comments by the end of the comment period, PADEP will assume that there are no substantive conflicts and proceed with the normal application review process.

If you should require additional information, please contact us at (724) 327-5200.

Sincerely,

CIVIL & ENVIRONMENTAL CONSULTANTS, INC.



Steven C. Taylor, E.I.T.
Project Manager



Charles R. Kane, P.E.
Principal

SCT:CRK/ad:tg
Attachments

L-354010.Jan15/P



MUNICIPAL NOTIFICATION OF PLANNED LAND DEVELOPMENT FOR CHAPTER 102 PERMITS

PROJECT INFORMATION

Applicant Name: Homer City Generation, L.P.
Applicant Address: 1750 Power Plant Road
Applicant City, State, ZIP: Homer City, PA 15748

Contact Name: Wes Brown
Contact Phone: 724-479-6256
County: Indiana
Municipality: Center Township

Description of Proposed Land Development and Stormwater Controls:

Homer City Generation, L.P. proposes to construct approximately 5.8 miles of one (1) 30-inch steel gas distribution pipeline and approximately 0.4 mile of one (1) overhead power line within a 70-foot to 125-foot wide limit of disturbance (LOD), as well as temporary workspace areas to support construction. This project will also consist of the construction of an approximately 0.9-acre permanent gravel Metering and Regulation (M&R) and Interconnect Facility with associated permanent gravel access roads, a 900 square foot (sf) gravel pad and associated access road for an electric tap, and Post-Construction Stormwater Management (PCSM) Stormwater Control Measures (SCM).

The proposed project begins in Burrell Township, Indiana County approximately 1.6 miles northwest of the intersection of State Route (S.R.) 119 and S.R. 22 at the proposed M&R and Interconnect Facility. The M&R and Interconnect Facility is located off an existing third-party gravel access road that connects to Campbells Mill Road (S.R. 3011) in Burrell Township, Indiana County, Pennsylvania. From the M&R and Interconnect Facility, one (1) 30-inch steel gas distribution pipeline will traverse in a northerly direction for approximately 5.8 miles, ending at the proposed redeveloped Homer City Generating Station located in Center Township, Indiana County, Pennsylvania. The pipeline will cross Falling Run Road (Twp 449), McConnell Road (Twp 592), Blacklick Road (S.R. 3013), Dickey Road (Twp 455), and Power Plant Road (Twp 680). The electric power tap site is located off of Country Lane Road (Twp 442). From the electric power tap, an overhead electric line will traverse in a northerly direction for approximately 0.4 mile, ending at the M&R and Interconnect Facility.

This notification serves as an update to the original one sent for the project, dated September 23, 2025. A technical revision has been made to the project which includes the addition of an access route to the project's LOD and the addition of a new seed mix per coordination with the Pennsylvania Game Commission (PGC). This new access route is needed to monitor the proposed Horizontal Direction Drilling (HDD) Bore underneath Blacklick Creek. The access route is shown on Plan Sheet Nos. C907A, C907B, C307A, and C307B. PGC requested that a new seed mix be added to the vegetative stabilization detail for reseeding requirements pertaining to the portion of the project located within state game lands. This updated detail can be found on Plan Sheet Nos. C939 and C337. Finally, a detail for a broad-based dip was added to Plan Sheet No. C942 as Detail 29 since this Erosion and Sediment Control device is now proposed for the HDD Bore access path.

Project Area: 104.9 acres Phased

Disturbance: 104.9 acres

Surface Waters Receiving Stormwater Discharges:

Tax Parcel ID(s) Affected by Proposed Land Development:

Black Lick Creek, UNTs to Black Lick Creek,
UNTs to Muddy Run

10-003-102.01..-000; 10-003-110.00..-000; 10-003-112 & 10-03-104.1; 10-003-108.02A2; 04-013-104.00..-000; 04-013-106.00..-000; 04-013-105.00..-000; 04-013-113.00..-000; 04-013-112.00..-000; 04-009-109.00..-000; 04-009-110.00..-000; 04-009-110.04..-000

Discharge to: MS4 Other SS CSS

The following information was submitted to the municipality for this project:

Land Development / Subdivision Plan E&S Plan PCSM Plan Other:

MUNICIPAL PLAN / ORDINANCE INFORMATION

- 1. Is there an adopted municipal or multi-municipal comprehensive plan? Yes No
- 2. Is there an enacted municipal or multi-municipal zoning ordinance? Yes No
- 3. If Yes to #2, is the proposed project consistent with the ordinance? Yes No
- 4. Is there a municipal stormwater management ordinance? Yes No
- 5. If Yes to #4, is the proposed project consistent with the ordinance, without waiver? Yes No
- 6. If Yes to #4, indicate type of ordinance: Act 167 Model Ordinance DEP Model Ordinance (MS4s) Other

APPLICANT CERTIFICATION

I certify under penalty of law (see 18 Pa.C.S. § 4904 (relating to unsworn falsification)) that the information reported herein was prepared under my direction or supervision in accordance with a system designed to assure that qualified personnel properly gathered and evaluated the information submitted. Based on my inquiry of the person or persons who manage the information, or those persons directly responsible for gathering the information, the information submitted is, to the best of my knowledge and belief, true, accurate, and complete. I am aware that there are significant penalties for submitting false information, including the possibility of fine and imprisonment for knowing violations.

MUNICIPAL ACKNOWLEDGEMENT

The municipality acknowledges that a permit application for the above-referenced project has been submitted to a reviewing agency and that notification requirements of Act 14 of 1984 and Acts 67, 68, and 127 of 2000 have been satisfied. The information reported herein by the applicant regarding municipal plan and ordinance information is true and accurate. The municipality reserves the right to comment to the reviewing agency relative to comprehensive plans, zoning, and stormwater ordinance consistency. Municipal acknowledgment of receipt of notification shall not be construed as project approval.

Homer City Generation, L.P.

Applicant Name
By: HCG GP LLC, its general partner


Applicant Signature

General Counsel & Secretary
Applicant Title

1-14-26
Date of Signature

Municipal Representative Name

Municipal Representative Signature

Municipal Representative Title

Date of Signature

Proof of Delivery

Dear Customer,

This notice serves as proof of delivery for the shipment listed below.

Tracking Number

1ZA138X84259006125

Weight

1.00 LBS

Service

UPS Ground

Shipped / Billed On

01/15/2026

Additional Information

Signature Required

Delivered On

01/16/2026 3:28 P.M.

Delivered To

1212 NEAL RD
HOMER CITY, PA, 15748, US

Received By

HOUSHOLDER

A signature in black ink is written over a background of the word "UPS" repeated in a grid pattern. The signature is a cursive-style name, possibly "J. Smith".

Delivery Location

Dock

Reference Number(s)

354-010.1000

Please print for your records as photo and details are only available for a limited time.

Sincerely,

UPS

Tracking results provided by UPS: 01/22/2026 12:22 P.M. EST



UPS TRACKING NO.: 1Z A13 8X8 42 6107 0131

January 15, 2026

Ms. Robin Mayai, Chief Clerk
Indiana County
825 Philadelphia Street
Indiana, Pennsylvania 15701

Dear Ms. Mayai:

Subject: Act 14 Notification
HCPP Pipeline Project
Burrell, Blacklick and Center Townships, Indiana County, Pennsylvania
CEC Project 354-010

This notice, under the requirements of Acts 14, 67, 68, and 127 of the Municipalities Planning Code, is to inform you that Homer City Generation LP (HCG) is applying for coverage under the National Pollutant Discharge Elimination System (NPDES) Individual Permit for Discharges Associated with Construction Activities from the Pennsylvania Department of Environmental Protection (PADEP) for construction activities related to the Homer City Pipeline Project. Additionally, HCG will be applying for Chapter 105 General Permits for Utility Line Crossings (GP-5) and Temporary Road Crossings (GP-8) for wetland, stream, and floodway impacts associated with the project.

Applicant Contact: Wes Brown
Homer City Generation LP
1750 Power Plant Road
Homer City, Pennsylvania 15748
Phone: (724) 723-1488

Project Location and Description: HCG proposes to construct approximately 5.8 miles of one (1) 30-inch steel gas distribution pipeline and approximately 0.4-mile of one (1) overhead power line within a 70-foot to 125-foot wide limit of disturbance (LOD), as well as temporary workspace areas to support construction. This project will also consist of the construction of an approximately 0.9-acre permanent gravel Metering and Regulation (M&R) and Interconnect Facility with associated permanent gravel access roads, a 900 square foot (sf) gravel pad and associated access road for an electric tap, and Post-Construction Stormwater Management (PCSM) Stormwater Control Measures (SCMs).

The proposed project begins in Burrell Township, Indiana County approximately 1.6 miles northwest of the intersection of State Route (S.R.) 119 and S.R. 22 at the proposed M&R and Interconnect Facility. The M&R and Interconnect Facility is located off an existing third-party gravel access road that connects to Campbells Mill Road (S.R. 3011) in Burrell Township, Indiana County, Pennsylvania. From the M&R and Interconnect Facility, one (1) 30-inch steel gas distribution pipeline will traverse in a northerly direction for approximately 5.8 miles, ending at the proposed redeveloped Homer City

Ms. Robin Maryai, Chief Clerk
CEC Project 354-010
Page 2
January 15, 2026

Generating Station located in Center Township, Indiana County, Pennsylvania. The pipeline will cross Falling Run Road (Twp 449), McConnell Road (Twp 592), Blacklick Road (S.R. 3013), Dickey Road (Twp 455), and Power Plant Road (Twp 680). The electric power tap site is located off of Country Lane Road (Twp 442). From the electric power tap, an overhead electric line will traverse in a northerly direction for approximately 0.4-mile, ending at the M&R and Interconnect Facility.

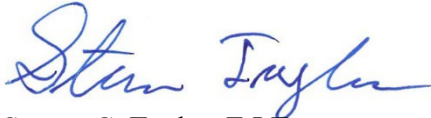
This letter serves as an update to the original one sent for the project, dated September 23, 2025. A technical revision has been made to the project which includes the addition of an access route to the project's LOD and the addition of a new seed mix per coordination with the Pennsylvania Game Commission (PGC). This new access route is needed to monitor the proposed Horizontal Direction Drilling (HDD) Bore underneath Blacklick Creek. The access route is shown on Plan Sheet Nos. C907A, C907B, C307A, and C307B. PGC requested that a new seed mix be added to the vegetative stabilization detail for reseeding requirements pertaining to the portion of the project located within state game lands. This updated detail can be found on Plan Sheet Nos. C939 and C337. Finally, a detail for a broad-based dip was added to Plan Sheet No. C942 as Detail 29 since this Erosion and Sediment Control device is now proposed for the HDD Bore access path.

Enclosed are the County Notification Form, draft copies of Erosion and Sediment Control (E&S) and PCSM/Site Restoration (SR) Plans, and Site Location Map depicting the project location and extents of the project development. We request the County Notification Form be completed and returned via email to ckane@cecinc.com within 30 days of receipt. If you wish to submit comments to the PADEP, you must respond within 30 days to the PADEP Permitting and Technical Services Section at: Department of Environmental Protection, Office of Oil and Gas Management, Southwest Regional Office, 400 Waterfront Drive, Pittsburgh, Pennsylvania 15222. If you do not submit comments by the end of the comment period, PADEP will assume that there are no substantive conflicts and proceed with the normal application review process.

If you should require additional information, please contact us at (724) 327-5200.

Sincerely,

CIVIL & ENVIRONMENTAL CONSULTANTS, INC.



Steven C. Taylor, E.I.T.
Project Manager



Charles R. Kane, P.E.
Principal

SCT:CRK/ad:jg
Attachments

L-354010.Jan15/P



COUNTY NOTIFICATION OF PLANNED LAND DEVELOPMENT FOR CHAPTER 102 PERMITS

PROJECT INFORMATION

Applicant Name:	<u>Homer City Generation, L.P.</u>	Contact Name:	<u>Wes Brown</u>
Applicant Address:	<u>1750 Power Plant Road</u>	Contact Phone:	<u>724-479-6256</u>
Applicant City, State, ZIP:	<u>Homer City, PA 15748</u>	County:	<u>Indiana</u>
Description of Proposed Land Development and Stormwater Controls:		Municipality:	<u>Center, Black Lick, and Burrell Townships</u>

Homer City Generation, L.P. proposes to construct approximately 5.8 miles of one (1) 30-inch steel gas distribution pipeline and approximately 0.4 mile of one (1) overhead power line within a 70-foot to 125-foot wide limit of disturbance (LOD), as well as temporary workspace areas to support construction. This project will also consist of the construction of an approximately 0.9-acre permanent gravel Metering and Regulation (M&R) and Interconnect Facility with associated permanent gravel access roads, a 900 square foot (sf) gravel pad and associated access road for an electric tap, and Post-Construction Stormwater Management (PCSM) Stormwater Control Measures (SCM).

The proposed project begins in Burrell Township, Indiana County approximately 1.6 miles northwest of the intersection of State Route (S.R.) 119 and S.R. 22 at the proposed M&R and Interconnect Facility. The M&R and Interconnect Facility is located off an existing third-party gravel access road that connects to Campbells Mill Road (S.R. 3011) in Burrell Township, Indiana County, Pennsylvania. From the M&R and Interconnect Facility, one (1) 30-inch steel gas distribution pipeline will traverse in a northerly direction for approximately 5.8 miles, ending at the proposed redeveloped Homer City Generating Station located in Center Township, Indiana County, Pennsylvania. The pipeline will cross Falling Run Road (Twp 449), McConnell Road (Twp 592), Blacklick Road (S.R. 3013), Dickey Road (Twp 455), and Power Plant Road (Twp 680). The electric power tap site is located off of Country Lane Road (Twp 442). From the electric power tap, an overhead electric line will traverse in a northerly direction for approximately 0.4 mile, ending at the M&R and Interconnect Facility.

This notification serves as an update to the original one sent for the project, dated September 23, 2025. A technical revision has been made to the project which includes the addition of an access route to the project's LOD and the addition of a new seed mix per coordination with the Pennsylvania Game Commission (PGC). This new access route is needed to monitor the proposed Horizontal Direction Drilling (HDD) Bore underneath Blacklick Creek. The access route is shown on Plan Sheet Nos. C907A, C907B, C307A, and C307B. PGC requested that a new seed mix be added to the vegetative stabilization detail for reseeding requirements pertaining to the portion of the project located within state game lands. This updated detail can be found on Plan Sheet Nos. C939 and C337. Finally, a detail for a broad-based dip was added to Plan Sheet No. C942 as Detail 29 since this Erosion and Sediment Control device is now proposed for the HDD Bore access path.

Project Area: 104.9 acres Phased

Disturbance: 104.9 acres

Surface Waters Receiving Stormwater Discharges:

Tax Parcel ID(s) Affected by Proposed Land Development:

**Black Lick Creek, UNTs to Black Lick Creek,
UNTs to Muddy Run**

**10-003-102.01..-000; 10-003-110.00..-000; 10-003-112 &
10-03-104.1; 10-003-108.02A2; 04-013-104.00..-000; 04-
013-106.00..-000; 04-013-105.00..-000; 04-013-113.00..-
000; 04-013-112.00..-000; 04-009-109.00..-000; 04-009-
110.00..-000; 04-009-110.04..-000**

Discharge to: MS4 Other SS CSS

The following information was submitted to the county for this project:

Land Development / Subdivision Plan E&S Plan PCSM Plan Other:

COUNTY PLAN INFORMATION

Name of county organization completing this assessment:

- 1. Is there an adopted county or multi-county comprehensive plan? Yes No
- 2. If Yes to #1, is the proposed project consistent with the county plan? Yes No
- 3. Is there a DEP-approved Act 167 stormwater management plan? Yes No CCD
- 4. If Yes to #3, is the proposed project consistent with the Act 167 plan, without waiver? Yes No CCD
- 5. If Yes to #3, list the date of the latest plan / update approved by DEP: CCD

APPLICANT CERTIFICATION

I certify under penalty of law (see 18 Pa.C.S. § 4904 (relating to unsworn falsification)) that the information reported herein was prepared under my direction or supervision in accordance with a system designed to assure that qualified personnel properly gathered and evaluated the information submitted. Based on my inquiry of the person or persons who manage the information, or those persons directly responsible for gathering the information, the information submitted is, to the best of my knowledge and belief, true, accurate, and complete. I am aware that there are significant penalties for submitting false information, including the possibility of fine and imprisonment for knowing violations.

COUNTY ACKNOWLEDGEMENT

The county acknowledges that a permit application for the above-referenced project has been submitted to a reviewing agency and that notification requirements of Act 14 of 1984 and Acts 67, 68, and 127 of 2000 have been satisfied. The information reported herein by the applicant regarding county plan information is true and accurate. County acknowledgment of receipt of notification shall not be construed as project approval.

Homer City Generation, L.P.

Applicant Name

By: HCG GP LLC, its general partner

Applicant Signature

General Counsel & Secretary

Applicant Title

Date of Signature

1-14-26

County Representative Name

County Representative Signature

County Representative Title

Date of Signature

Proof of Delivery

Dear Customer,

This notice serves as proof of delivery for the shipment listed below.

Tracking Number

1ZA138X84261070131

Weight

1.00 LBS

Service

UPS Ground

Shipped / Billed On

01/15/2026

Additional Information

Signature Required

Delivered On

01/16/2026 10:35 A.M.

Delivered To

825 PHILADELPHIA ST
INDIANA, PA, 15701, US

Received By

OLP



Delivery Location

Inside Delivery

Reference Number(s)

354-010.1000

Please print for your records as photo and details are only available for a limited time.

Sincerely,

UPS

Tracking results provided by UPS: 01/22/2026 12:22 P.M. EST