

Perdue AgriBusiness LLC
Environmental Services
P.O. Box 460
Lewiston Woodville, NC 27849
www.perdue.com®

Office (252)348-4364

July 29, 2016



CERTIFIED MAIL#: 7015 0640 0002 5297 3858

Mr. Thomas J. Hanlon, P.E.
Environmental Engineering Manager
Air Quality Program
Pennsylvania Department of Environmental Protection
Southcentral Regional Office
909 Elmerton Avenue
Harrisburg, PA 17110-8200

RE: Perdue AgriBusiness LLC
Conoy Township, Lancaster County
Plan Approval Application -- Request for Transfer and Use of ERCs
(Emission Reduction Credits) associated with Plan Approval 36-05158A

Dear Mr. Hanlon:

Enclosed please find three (3) copies of a Plan Approval Application for the transfer and use of ERCs (emission reduction credits) associated with operation of our proposed soybean oil extraction operation

There are several attachments to the Plan Approval Application, including copies of county and municipal notifications, the ERC narrative, the Air Pollution Control Act Compliance Review Form, and the General Information Form (GIF). A check in the amount of \$1,000.00 is also enclosed to satisfy the application fee.

We greatly appreciate your attention to this matter, and we respectfully request that the Department review and approve this application as soon as possible. If you have any questions regarding this application or require any additional information, please contact me at 252-348-4326.

Sincerely,

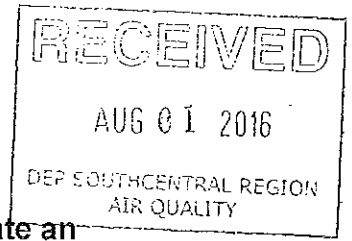
C. Wayne Black
Director -- AgriBusiness Environmental

Enclosures





Submit in Triplicate



PROCESSES

Application for Plan Approval to Construct, Modify or Reactivate an Air Contamination Source and/or Install an Air Cleaning Device

This application must be submitted with the General Information Form (GIF).

Before completing this form, read the instructions provided for the form.

Section A - Facility Name, Checklist And Certification

Organization Name or Registered Fictitious Name/Facility Name: Perdue AgriBusiness, LLC

DEP Client ID# (if known): 296620

Type of Review required and Fees:

- Source which is not subject to NSPS, NESHAPs, MACT, NSR and PSD: \$1,000.00
- Source requiring approval under NSPS or NESHAPS or both: \$ _____
- Source requiring approval under NSR regulations: \$ _____
- Source requiring the establishment of a MACT limitation:.....\$ _____
- Source requiring approval under PSD: \$ _____

Applicant's Checklist

Check the following list to make sure that all the required documents are included.

- General Information Form (GIF)
- Processes Plan Approval Application
- Compliance Review Form or provide reference of most recently submitted compliance review form for facilities submitting on a periodic basis: Attached
- Copy and Proof of County and Municipal Notifications
- Permit Fees
- Addendum A: Source Applicable Requirements (only applicable to existing Title V facility)

Certification of Truth, Accuracy and Completeness by a Responsible Official

I, C. Wayne Black, certify under penalty of law in 18 Pa. C. S. A. §4904, and 35 P.S. §4009(b) (2) that based on information and belief formed after reasonable inquiry, the statements and information in this application are true, accurate and complete.

(Signature):

Date: July 29, 2016

Name (Print): C. Wayne Black

Title: Director, AgriBusiness Environmental


OFFICIAL USE ONLY

Application No. _____ Unit ID _____ Site ID _____
 DEP Client ID #: _____ APS. ID _____ AUTH. ID _____
 Date Received _____ Date Assigned _____ Reviewed By _____
 Date of 1st Technical Deficiency _____ Date of 2nd Technical Deficiency _____
 Comments: _____

Perdue AgriBusiness LLC – Marietta (Soybean Processing facility)

ERCs (Emission Reduction Credits) Transfer Narrative

Associated with Plan Approval 36-05158A



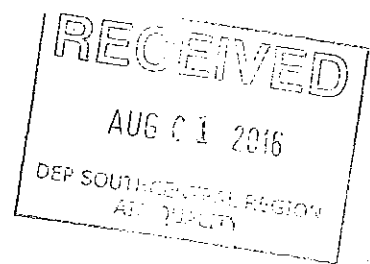
In accordance with 25 Pa. Code 127.208(2), Perdue AgriBusiness LLC requests the transfer and use of 268 TPY of VOC emission reduction credits for offset purposes associated with its operation of a Soybean Processing Facility to be located in Lancaster County at 1897 River Road Marietta, PA 17547. Per Section C, Condition # 021(b) of Plan Approval 36-05158A, the emission reduction credits were procured from the following sources as described below:

In accordance with 25 Pa. Code 127.208(2), Perdue AgriBusiness LLC requests the transfer and use of 94 TPY of VOC emission reduction credits registered with the Maryland Department of the Environment for offset purposes from Element Markets, LLC to Perdue AgriBusiness LLC. The 94 TPY of VOC ERCs previously registered to GST Auto Leather, Inc. of Washington County Maryland were generated from the shutdown of the Garden State Tanning Facility on January 1, 2007. The request was made to transfer these credits to Plan Approval 36-05158A on June 13, 2016.

In accordance with 25 Pa. Code 127.208(2), Perdue AgriBusiness LLC requests the transfer and use of 174 TPY of VOC emission reduction credits registered with the New York State Department of Environmental Conservation for offset purposes from Element Markets, LLC to Perdue AgriBusiness LLC. The 174 TPY of VOC ERCs previously registered to Bush Industries of Little Valley, New York located in the NE Ozone Transport Region were generated from the over – control of sources associated with this operation in May 1992. The request was made to transfer these credits to Plan Approval 36-05158A on June 13, 2016.



COMMONWEALTH OF PENNSYLVANIA
DEPARTMENT OF ENVIRONMENTAL PROTECTION
BUREAU OF AIR QUALITY



AIR POLLUTION CONTROL ACT COMPLIANCE REVIEW FORM

Fully and accurately provide the following information, as specified. Attach additional sheets as necessary.

Type of Compliance Review Form Submittal (check all that apply)

- | | |
|--|---|
| <input type="checkbox"/> Original Filing | Date of Last Compliance Review Form Filing: |
| <input checked="" type="checkbox"/> Amended Filing | 09/08/2015 |

Type of Submittal

- | | | |
|---|---|--|
| <input checked="" type="checkbox"/> New Plan Approval | <input type="checkbox"/> New Operating Permit | <input type="checkbox"/> Renewal of Operating Permit |
| <input type="checkbox"/> Extension of Plan Approval | <input type="checkbox"/> Change of Ownership | <input type="checkbox"/> Periodic Submission (@ 6 mos) |
| <input type="checkbox"/> Other: _____ | | |

SECTION A. GENERAL APPLICATION INFORMATION

Name of Applicant/Permittee/("applicant")
(non-corporations-attach documentation of legal name)

Perdue AgriBusiness, LLC

Address P.O. Box 1537
Salisbury, MD 21802-1537

Telephone 410-708-3197 **Taxpayer ID#** 20-5172625

Permit, Plan Approval or Application ID# 36-05158A

Identify the form of management under which the applicant conducts its business (check appropriate box)

- | | | |
|--|--|--|
| <input type="checkbox"/> Individual | <input type="checkbox"/> Syndicate | <input type="checkbox"/> Government Agency |
| <input type="checkbox"/> Municipality | <input type="checkbox"/> Municipal Authority | <input type="checkbox"/> Joint Venture |
| <input type="checkbox"/> Proprietorship | <input type="checkbox"/> Fictitious Name | <input type="checkbox"/> Association |
| <input type="checkbox"/> Public Corporation | <input type="checkbox"/> Partnership | <input checked="" type="checkbox"/> Other Type of Business, specify below: |
| <input type="checkbox"/> Private Corporation | <input type="checkbox"/> Limited Partnership | Limited Liability Company |

Describe below the type(s) of business activities performed.

Soybean processing facility to include storage and processing of soybeans; in producing soybean oil and soybean meal.

SECTION B. GENERAL INFORMATION REGARDING "APPLICANT"

If applicant is a corporation or a division or other unit of a corporation, provide the names, principal places of business, state of incorporation, and taxpayer ID numbers of all domestic and foreign parent corporations (including the ultimate parent corporation), and all domestic and foreign subsidiary corporations of the ultimate parent corporation with operations in Pennsylvania. Please include all corporate divisions or units, (whether incorporated or unincorporated) and privately held corporations. (A diagram of corporate relationships may be provided to illustrate corporate relationships.) Attach additional sheets as necessary.

Unit Name	Principal Places of Business	State of Incorporation	Taxpayer ID	Relationship to Applicant
Perdue AgriBusiness, LLC - Perdue Agricultural Commodities Marketing Assoc. (PACMA), Inc.	Elizabethville, PA Greencastle, PA Marietta, PA Palmyra, PA	MD	20-5172625	Parent

SECTION C. SPECIFIC INFORMATION REGARDING APPLICANT AND ITS "RELATED PARTIES"

Pennsylvania Facilities. List the name and location (mailing address, municipality, county), telephone number, and relationship to applicant (parent, subsidiary or general partner) of applicant and all Related Parties' places of business, and facilities in Pennsylvania. Attach additional sheets as necessary.

Unit Name	Street Address	County and Municipality	Telephone No.	Relationship to Applicant
PACMA Greencastle	P.O. Box 358	Franklin County	717-838-7050	Sister Unit
PACMA Upper Dauphin	287 Kocher Lane	Dauphin County	717-362-8440	Sister Unit
PACMA Palmyra	P.O. Box 206	Lebanon County	717-838-7050	Sister Unit
PACMA Marietta	1609 River Road	Lancaster County East Donegal Twp.	410-543-3424	Sister Unit

Provide the names and business addresses of all general partners of the applicant and parent and subsidiary corporations, if any.

Name	Business Address
Perdue AgriBusiness, LLC.	6906 Zion Church Road, Salisbury, MD 21802

List the names and business address of persons with overall management responsibility for the process being permitted (i.e. plant manager).

Name	Business Address
Richard L. Willey, President	P.O. Box 1537, Salisbury, MD 21802-1537
C. Wayne Black, Director	P.O. Box 460, Lewiston-Woodville, NC 27849
Gregory L. Rowe, Vice-President	P.O. Box 1537, Salisbury, MD 21802- 1537

Plan Approvals or Operating Permits. List all plan approvals or operating permits issued by the Department or an approved local air pollution control agency under the APCA to the applicant or related parties that are currently in effect or have been in effect at any time 5 years prior to the date on which this form is notarized. This list shall include the plan approval and operating permit numbers, locations, issuance and expiration dates. Attach additional sheets as necessary.

Air Contamination Source	Plan Approval/ Operating Permit#	Location	Issuance Date	Expiration Date
PACMA, Inc.- Marietta	36-03066	1609 River Road Marietta, PA 17547-9504	April 1, 2016	March 31, 2021

Compliance Background. (Note: Copies of specific documents, if applicable, must be made available to the Department upon its request.) List all documented conduct of violations or enforcement actions identified by the Department pursuant to the APCA, regulations, terms and conditions of an operating permit or plan approval or order by applicant or any related party, using the following format grouped by source and location in reverse chronological order. Attach additional sheets as necessary. See the definition of "documented conduct" for further clarification. Unless specifically directed by the Department, deviations which have been previously reported to the Department in writing, relating to monitoring and reporting, need not be reported.

Date	Location	Plan Approval/ Operating Permit#	Nature of Documented Conduct	Type of Department Action	Status: Litigation Existing/Continuing or Corrected/Date	Dollar Amount Penalty
03/13/2009	PACMA, Inc.- Marietta	36-03066	Failure to submit operating permit fees.	Notice of Violation	Corrected/Abated, Comply/Closed	\$None
06/22/2015	Perdue AgriBusiness Conoy Township Bainbridge, PA	36-05158A	Failure to submit Asbestos abatement and demolition notification forms	Notice of Violation	Corrected/Abated, Comply/Closed	\$None
						\$
						\$
						\$
						\$
						\$
						\$
						\$
						\$


List all incidents of deviations of the APCA, regulations, terms and conditions of an operating permit or plan approval or order by applicant or any related party, using the following format grouped by source and location in reverse chronological order. This list must include items both currently known and unknown to the Department. Attach additional sheets as necessary. See the definition of "deviations" for further clarification.

Date	Location	Plan Approval/ Operating Permit#	Nature of Deviation	Incident Status: Litigation Existing/Continuing Or Corrected/Date
None				

CONTINUING OBLIGATION. Applicant is under a continuing obligation to update this form using the Compliance Review Supplemental Form if any additional deviations occur between the date of submission and Department action on the application.

VERIFICATION STATEMENT

Subject to the penalties of Title 18 Pa.C.S. Section 4904 and 35 P.S. Section 4009(b)(2), I verify under penalty of law that I am authorized to make this verification on behalf of the Applicant/Permittee. I further verify that the information contained in this Compliance Review Form is true and complete to the best of my belief formed after reasonable inquiry. I further verify that reasonable procedures are in place to ensure that "documented conduct" and "deviations" as defined in 25 Pa Code Section 121.1 are identified and included in the information set forth in this Compliance Review Form.



Signature

July 29, 2016

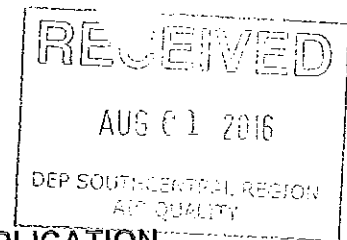
Date

C. Wayne Black

Name (Print or Type)

Director - AgriBusiness Environmental

Title


GENERAL INFORMATION FORM – AUTHORIZATION APPLICATION

Before completing this General Information Form (GIF), read the step-by-step instructions provided in this application package. This version of the General Information Form (GIF) must be completed and returned with any program-specific application being submitted to the Department.

Related ID#s (If Known)		DEP USE ONLY
Client ID# _____	APS ID# _____	Date Received & General Notes
Site ID# _____	Auth ID# _____	
Facility ID# _____		

CLIENT INFORMATION

DEP Client ID# 296620	Client Type / Code LLC			
Organization Name or Registered Fictitious Name Perdue AgriBusiness LLC		Employer ID# (EIN) 20-5172625	Dun & Bradstreet ID#	
Individual Last Name	First Name	MI	Suffix	SSN
Additional Individual Last Name	First Name	MI	Suffix	SSN
Mailing Address Line 1 PO Box 1537		Mailing Address Line 2		
Address Last Line – City Salisbury	State MD	ZIP+4 21802-1537	Country USA	
Client Contact Last Name Black	First Name Wayne	MI	Suffix	SSN
Client Contact Title Director - AgriBusiness Environmental		Phone 252-348-4326	Ext	
Email Address wayne.black@perdue.com		FAX 252-348-4355		

SITE INFORMATION

DEP Site ID#	Site Name Perdue AgriBusiness LLC - Soybean Processing Facility				
EPA ID#	Estimated Number of Employees to be Present at Site	35 (approx.)			
Description of Site Soybean processing facility					
County Name Lancaster	Municipality Conoy	City <input type="checkbox"/>	Boro <input type="checkbox"/>	Twp <input checked="" type="checkbox"/>	State PA
County Name	Municipality	City <input type="checkbox"/>	Boro <input type="checkbox"/>	Twp <input type="checkbox"/>	State
Site Location Line 1 1897 River Road		Site Location Line 2			
Site Location Last Line – City Marietta	State PA	ZIP+4 17547			
Detailed Written Directions to Site From PA-283 E, exit onto PA-743 S/Hershey Rd. toward Elizabethtown. Turn left onto N Market St. Turn right onto W Bainbridge St. Turn left onto PA-441 S/River Rd. Travel 3 miles, and the site will be on the right.					
Site Contact Last Name Black	First Name Wayne	MI	Suffix		
Site Contact Title Director - AgriBusiness Environmental	Site Contact Firm Perdue AgriBusiness LLC				
Mailing Address Line 1 PO Box 460	Mailing Address Line 2				

Mailing Address Last Line - City Lewiston-Woodville		State NC	ZIP+4 27849
Phone 252-348-4326	Ext	FAX 252-348-4355	Email Address wayne.black@perdue.com
NAICS Codes (Two- & Three-Digit Codes - List All That Apply) 31, 311			6-Digit Code (Optional) 311222
Client to Site Relationship Owner/Operator			

FACILITY INFORMATION

Modification of Existing Facility	Yes	No	
1. Will this project modify an existing facility, system, or activity?	<input type="checkbox"/>	<input checked="" type="checkbox"/>	
2. Will this project involve an addition to an existing facility, system, or activity?	<input type="checkbox"/>	<input checked="" type="checkbox"/>	
<i>If "Yes", check all relevant facility types and provide DEP facility identification numbers below.</i>			
Facility Type	DEP Fac ID#	Facility Type	DEP Fac ID#
<input type="checkbox"/> Air Emission Plant	_____	<input type="checkbox"/> Industrial Minerals Mining Operation	_____
<input type="checkbox"/> Beneficial Use (water)	_____	<input type="checkbox"/> Laboratory Location	_____
<input type="checkbox"/> Blasting Operation	_____	<input type="checkbox"/> Land Recycling Cleanup Location	_____
<input type="checkbox"/> Captive Hazardous Waste Operation	_____	<input type="checkbox"/> MineDrainageTrmt/LandRecyProjLocation	_____
<input type="checkbox"/> Coal Ash Beneficial Use Operation	_____	<input type="checkbox"/> Municipal Waste Operation	_____
<input type="checkbox"/> Coal Mining Operation	_____	<input type="checkbox"/> Oil & Gas Encroachment Location	_____
<input type="checkbox"/> Coal Pillar Location	_____	<input type="checkbox"/> Oil & Gas Location	_____
<input type="checkbox"/> Commercial Hazardous Waste Operation	_____	<input type="checkbox"/> Oil & Gas Water Poll Control Facility	_____
<input type="checkbox"/> Dam Location	_____	<input type="checkbox"/> Public Water Supply System	_____
<input type="checkbox"/> Deep Mine Safety Operation -Anthracite	_____	<input type="checkbox"/> Radiation Facility	_____
<input type="checkbox"/> Deep Mine Safety Operation -Bituminous	_____	<input type="checkbox"/> Residual Waste Operation	_____
<input type="checkbox"/> Deep Mine Safety Operation -Ind Minerals	_____	<input type="checkbox"/> Storage Tank Location	_____
<input type="checkbox"/> Encroachment Location (water, wetland)	_____	<input type="checkbox"/> Water Pollution Control Facility	_____
<input type="checkbox"/> Erosion & Sediment Control Facility	_____	<input type="checkbox"/> Water Resource	_____
<input type="checkbox"/> Explosive Storage Location	_____	<input type="checkbox"/> Other:	_____

Latitude/Longitude Point of Origin	Latitude			Longitude		
	Degrees	Minutes	Seconds	Degrees	Minutes	Seconds
Proposed Facility	40	04	15.45	76	38	27.42
Horizontal Accuracy Measure	Feet			--or--	Meters	
Horizontal Reference Datum Code	<input type="checkbox"/> North American Datum of 1927 <input type="checkbox"/> North American Datum of 1983 <input checked="" type="checkbox"/> World Geodetic System of 1984					
Horizontal Collection Method Code	_____					
Reference Point Code	_____					
Altitude	Feet			--or--	Meters	
Altitude Datum Name	<input type="checkbox"/> The National Geodetic Vertical Datum of 1929 <input type="checkbox"/> The North American Vertical Datum of 1988 (NAVD88)					
Altitude (Vertical) Location Datum Collection Method Code	_____					
Geometric Type Code	_____					
Data Collection Date	_____					
Source Map Scale Number	Inch(es)		=	Feet		
	--or--	Centimeter(s)		=	Meters	

PROJECT INFORMATION

Project Name Soybean Processing Facility			
Project Description Construction of a soybean processing facility to produce soybean oil and soybean meal.			
Project Consultant Last Name Schmelzle	First Name John	MI P	Suffix
Project Consultant Title Environmental Project Scientist		Consulting Firm Zephyr Environmental Corporation	
Mailing Address Line 1 1410 East Market Street		Mailing Address Line 2	

Address Last Line – City		State	ZIP+4
York		PA	17403
Phone	Ext	FAX	Email Address
717-942-1203		717-697-6953	jschmelzle@zephyrenv.com
Time Schedules	Project Milestone (Optional)		
June 2012	Plan approval application submitted		
May 2016	Plan approval for construction of sources received		
July 2016	Plan Approval Application submitted for transfer of ERCs		
July 2016-2017	Continued construction of grain elevator and soybean extraction facility construction		
Fall 2017	Complete construction and start-up of grain elevator portion of facility		

1. Have you informed the surrounding community and addressed any concerns prior to submitting the application to the Department? Yes No

Perdue hosted an open-house at the Bainbridge Fire Company on April 26, 2012 to inform the residents of Conoy Township about the project.

2. Is your project funded by state or federal grants? Yes No

Note: If "Yes", specify what aspect of the project is related to the grant and provide the grant source, contact person and grant expiration date.

Aspect of Project Related to Grant: The grant funding will be utilized for the grain elevator and the site development work for the overall facility.

Grant Source: Commonwealth of Pennsylvania Redevelopment Assistance Capital Program

Grant Contact Person: Richard Dreher, Office of the Budget, Verizon Tower, 7th Floor, 303 Walnut Street, Harrisburg, PA 17101, Phone: 717-787-7342

Grant Expiration Date: Not Applicable

3. Is this application for an authorization on Appendix A of the Land Use Policy? (For referenced list, see Appendix A of the Land Use Policy attached to GIF instructions) Yes No

Note: If "No" to Question 3, the application is not subject to the Land Use Policy.

If "Yes" to Question 3, the application is subject to this policy and the Applicant should answer the additional questions in the Land Use Information section.

LAND USE INFORMATION

Note: Applicants are encouraged to submit copies of local land use approvals or other evidence of compliance with local comprehensive plans and zoning ordinances.

1. Is there an adopted county or multi-county comprehensive plan? Yes No

2. Is there an adopted municipal or multi-municipal comprehensive plan? Yes No

3. Is there an adopted county-wide zoning ordinance, municipal zoning ordinance or joint municipal zoning ordinance? Yes No

Note: If the Applicant answers "No" to either Questions 1, 2 or 3, the provisions of the PA MPC are not applicable and the Applicant does not need to respond to questions 4 and 5 below.

If the Applicant answers "Yes" to questions 1, 2 and 3, the Applicant should respond to questions 4 and 5 below.

4. Does the proposed project meet the provisions of the zoning ordinance or does the proposed project have zoning approval? If zoning approval has been received, attach documentation. Yes No

A height variance for the facility's extraction building has been obtained.

5. Have you attached Municipal and County Land Use Letters for the project? Yes No

COORDINATION INFORMATION

Note: The PA Historical and Museum Commission must be notified of proposed projects in accordance with DEP Technical Guidance Document 012-0700-001 and the accompanying Cultural Resource Notice Form.

If the activity will be a mining project (i.e., mining of coal or industrial minerals, coal refuse disposal and/or the operation of a coal or industrial minerals preparation/processing facility), respond to questions 1.0 through 2.5 below.

If the activity will not be a mining project, skip questions 1.0 through 2.5 and begin with question 3.0.

1.0	Is this a coal mining project? If "Yes", respond to 1.1-1.6. If "No", skip to Question 2.0.	<input type="checkbox"/>	Yes	<input type="checkbox"/>	No
1.1	Will this coal mining project involve coal preparation/ processing activities in which the total amount of coal prepared/processed will be equal to or greater than 200 tons/day?	<input type="checkbox"/>	Yes	<input type="checkbox"/>	No
1.2	Will this coal mining project involve coal preparation/ processing activities in which the total amount of coal prepared/processed will be greater than 50,000 tons/year?	<input type="checkbox"/>	Yes	<input type="checkbox"/>	No
1.3	Will this coal mining project involve coal preparation/ processing activities in which thermal coal dryers or pneumatic coal cleaners will be used?	<input type="checkbox"/>	Yes	<input type="checkbox"/>	No
1.4	For this coal mining project, will sewage treatment facilities be constructed and treated waste water discharged to surface waters?	<input type="checkbox"/>	Yes	<input type="checkbox"/>	No
1.5	Will this coal mining project involve the construction of a permanent impoundment meeting one or more of the following criteria: (1) a contributory drainage area exceeding 100 acres; (2) a depth of water measured by the upstream toe of the dam at maximum storage elevation exceeding 15 feet; (3) an impounding capacity at maximum storage elevation exceeding 50 acre-feet?	<input type="checkbox"/>	Yes	<input type="checkbox"/>	No
1.6	Will this coal mining project involve underground coal mining to be conducted within 500 feet of an oil or gas well?	<input type="checkbox"/>	Yes	<input type="checkbox"/>	No
2.0	Is this a non-coal (industrial minerals) mining project? If "Yes", respond to 2.1-2.6. If "No", skip to Question 3.0.	<input type="checkbox"/>	Yes	<input type="checkbox"/>	No
2.1	Will this non-coal (industrial minerals) mining project involve the crushing and screening of non-coal minerals other than sand and gravel?	<input type="checkbox"/>	Yes	<input type="checkbox"/>	No
2.2	Will this non-coal (industrial minerals) mining project involve the crushing and/or screening of sand and gravel with the exception of wet sand and gravel operations (screening only) and dry sand and gravel operations with a capacity of less than 150 tons/hour of unconsolidated materials?	<input type="checkbox"/>	Yes	<input type="checkbox"/>	No
2.3	Will this non-coal (industrial minerals) mining project involve the construction, operation and/or modification of a portable non-metallic (i.e., non-coal) minerals processing plant under the authority of the General Permit for Portable Non-metallic Mineral Processing Plants (i.e., BAQ-PGPA/GP-3)?	<input type="checkbox"/>	Yes	<input type="checkbox"/>	No
2.4	For this non-coal (industrial minerals) mining project, will sewage treatment facilities be constructed and treated waste water discharged to surface waters?	<input type="checkbox"/>	Yes	<input type="checkbox"/>	No
2.5	Will this non-coal (industrial minerals) mining project involve the construction of a permanent impoundment meeting one or more of the following criteria: (1) a contributory drainage area exceeding 100 acres; (2) a depth of water measured by the upstream toe of the dam at maximum storage elevation exceeding 15 feet; (3) an impounding capacity at maximum storage elevation exceeding 50 acre-feet?	<input type="checkbox"/>	Yes	<input type="checkbox"/>	No

3.0	Will your project, activity, or authorization have anything to do with a well related to oil or gas production, have construction within 200 feet of, affect an oil or gas well, involve the waste from such a well, or string power lines above an oil or gas well? If "Yes", respond to 3.1-3.3. If "No", skip to Question 4.0.	<input type="checkbox"/>	Yes	<input checked="" type="checkbox"/>	No
3.1	Does the oil- or gas-related project involve any of the following: placement of fill, excavation within or placement of a structure, located in, along, across or projecting into a watercourse, floodway or body of water (including wetlands)?	<input type="checkbox"/>	Yes	<input type="checkbox"/>	No
3.2	Will the oil- or gas-related project involve discharge of industrial wastewater or stormwater to a dry swale, surface water, ground water or an existing sanitary sewer system or storm water system? If "Yes", discuss in <i>Project Description</i> .	<input type="checkbox"/>	Yes	<input type="checkbox"/>	No
3.3	Will the oil- or gas-related project involve the construction and operation of industrial waste treatment facilities?	<input type="checkbox"/>	Yes	<input type="checkbox"/>	No
4.0	Will the project involve a construction activity that results in earth disturbance? If "Yes", specify the total disturbed acreage. 4.0.1 Total Disturbed Acreage 36 (approx.)	<input checked="" type="checkbox"/>	Yes	<input type="checkbox"/>	No
5.0	Does the project involve any of the following? If "Yes", respond to 5.1-5.3. If "No", skip to Question 6.0.	<input type="checkbox"/>	Yes	<input checked="" type="checkbox"/>	No
5.1	Water Obstruction and Encroachment Projects – Does the project involve any of the following: placement of fill, excavation within or placement of a structure, located in, along, across or projecting into a watercourse, floodway or body of water?	<input type="checkbox"/>	Yes	<input type="checkbox"/>	No
5.2	Wetland Impacts – Does the project involve any of the following: placement of fill, excavation within or placement of a structure, located in, along, across or projecting into a wetland?	<input type="checkbox"/>	Yes	<input type="checkbox"/>	No
5.3	Floodplain Projects by the commonwealth, a Political Subdivision of the commonwealth or a Public Utility – Does the project involve any of the following: placement of fill, excavation within or placement of a structure, located in, along, across or projecting into a floodplain?	<input type="checkbox"/>	Yes	<input type="checkbox"/>	No
6.0	Will the project involve discharge of stormwater or wastewater from an industrial activity to a dry swale, surface water, ground water or an existing sanitary sewer system or separate storm water system?	<input checked="" type="checkbox"/>	Yes	<input type="checkbox"/>	No
7.0	Will the project involve the construction and operation of industrial waste treatment facilities?	<input type="checkbox"/>	Yes	<input checked="" type="checkbox"/>	No
8.0	Will the project involve construction of sewage treatment facilities, sanitary sewers, or sewage pumping stations? If "Yes", indicate estimated proposed flow (gal/day). Also, discuss the sanitary sewer pipe sizes and the number of pumping stations/treatment facilities/name of downstream sewage facilities in the <i>Project Description</i> , where applicable. 8.0.1 Estimated Proposed Flow (gal/day) 35 employees x 20 gpd = 700 gpd + 50 gpd (visitors) = 750 gpd. On-lot sewage disposal system.	<input type="checkbox"/>	Yes	<input checked="" type="checkbox"/>	No
9.0	Will the project involve the subdivision of land, or the generation of 800 gpd or more of sewage on an existing parcel of land or the generation of an additional 400 gpd of sewage on an already-developed parcel, or the generation of 800 gpd or more of industrial wastewater that would be discharged to an existing sanitary sewer system? 9.0.1 Was Act 537 sewage facilities planning submitted and approved by DEP? If "Yes" attach the approval letter. Approval required prior to 105/NPDES approval. <i>No planning required; see attached DEP letter.</i>	<input type="checkbox"/>	Yes	<input checked="" type="checkbox"/>	No
10.0	Is this project for the beneficial use of biosolids for land application within Pennsylvania? If "Yes" indicate how much (i.e. gallons or dry tons per year). 10.0.1 Gallons Per Year (residential septage) _____ 10.0.2 Dry Tons Per Year (biosolids) _____	<input type="checkbox"/>	Yes	<input checked="" type="checkbox"/>	No

11.0	Does the project involve construction, modification or removal of a dam? If "Yes", identify the dam.	<input type="checkbox"/>	Yes	<input checked="" type="checkbox"/>	No
11.0.1	Dam Name				
12.0	Will the project interfere with the flow from, or otherwise impact, a dam? If "Yes", identify the dam.	<input type="checkbox"/>	Yes	<input checked="" type="checkbox"/>	No
12.0.1	Dam Name				
13.0	Will the project involve operations (excluding during the construction period) that produce air emissions (i.e., NOX, VOC, etc.)? If "Yes", identify each type of emission followed by the amount of that emission.	<input checked="" type="checkbox"/>	Yes	<input type="checkbox"/>	No
13.0.1	Enter all types & amounts of emissions; separate each set with semicolons.	See Plan Approval Application for types and amounts of air emissions.			
14.0	Does the project include the construction or modification of a drinking water supply to serve 15 or more connections or 25 or more people, at least 60 days out of the year? If "Yes", check all proposed sub-facilities.	<input checked="" type="checkbox"/>	Yes	<input type="checkbox"/>	No
14.0.1	Number of Persons Served	35			
14.0.2	Number of Employee/Guests	35			
14.0.3	Number of Connections	One (1) domestic well			
14.0.4	Sub-Fac: Distribution System	<input checked="" type="checkbox"/>	Yes	<input type="checkbox"/>	No
14.0.5	Sub-Fac: Water Treatment Plant	<input type="checkbox"/>	Yes	<input type="checkbox"/>	No
14.0.6	Sub-Fac: Source	<input checked="" type="checkbox"/>	Yes	<input type="checkbox"/>	No
14.0.7	Sub-Fac: Pump Station	<input type="checkbox"/>	Yes	<input type="checkbox"/>	No
14.0.8	Sub Fac: Transmission Main	<input type="checkbox"/>	Yes	<input type="checkbox"/>	No
14.0.9	Sub-Fac: Storage Facility	<input type="checkbox"/>	Yes	<input type="checkbox"/>	No
15.0	Will your project include infiltration of storm water or waste water to ground water within one-half mile of a public water supply well, spring or infiltration gallery?	<input type="checkbox"/>	Yes	<input checked="" type="checkbox"/>	No
16.0	Is your project to be served by an existing public water supply? If "Yes", indicate name of supplier and attach letter from supplier stating that it will serve the project.	<input type="checkbox"/>	Yes	<input checked="" type="checkbox"/>	No
16.0.1	Supplier's Name				
16.0.2	Letter of Approval from Supplier is Attached	<input type="checkbox"/>	Yes	<input type="checkbox"/>	No
17.0	Will this project involve a new or increased drinking water withdrawal from a stream or other water body? If "Yes", should reference both Water Supply and Watershed Management.	<input type="checkbox"/>	Yes	<input checked="" type="checkbox"/>	No
17.0.1	Stream Name				
18.0	Will the construction or operation of this project involve treatment, storage, reuse, or disposal of waste? If "Yes", indicate what type (i.e., hazardous, municipal (including infectious & chemotherapeutic), residual) and the amount to be treated, stored, re-used or disposed.	<input checked="" type="checkbox"/>	Yes	<input type="checkbox"/>	No
18.0.1	Type & Amount	General municipal trash: 1-2 tons/month maximum with approximately 30% recycled. Sticks/pods from scalpels (crop residue): 37.5 tons/month			
19.0	Will your project involve the removal of coal, minerals, etc. as part of any earth disturbance activities?	<input type="checkbox"/>	Yes	<input checked="" type="checkbox"/>	No
20.0	Does your project involve installation of a field constructed underground storage tank? If "Yes", list each Substance & its Capacity. Note: Applicant may need a Storage Tank Site Specific Installation Permit.	<input type="checkbox"/>	Yes	<input checked="" type="checkbox"/>	No
20.0.1	Enter all substances & capacity of each; separate each set with semicolons.				
21.0	Does your project involve installation of an aboveground storage tank greater than 21,000 gallons capacity at an existing facility? If "Yes", list each Substance & its Capacity. Note: Applicant may need a Storage Tank Site Specific Installation Permit.	<input type="checkbox"/>	Yes	<input checked="" type="checkbox"/>	No
21.0.1	Enter all substances & capacity of each; separate each set with semicolons.				

22.0 Does your project involve installation of a tank greater than 1,100 gallons which will contain a highly hazardous substance as defined in DEP's Regulated Substances List, 2570-BK-DEP2724? If "Yes", list each Substance & its Capacity. **Note:** Applicant may need a Storage Tank Site Specific Installation Permit. Yes No

22.0.1 Enter all substances & capacity of each; separate each set with semicolons.

23.0 Does your project involve installation of a storage tank at a new facility with a total AST capacity greater than 21,000 gallons? If "Yes", list each Substance & its Capacity. **Note:** Applicant may need a Storage Tank Site Specific Installation Permit. Yes No

23.0.1 Enter all substances & capacity of each; separate each set with semicolons. Two (2) 20,000 gallon hexane storage tanks.

24.0 Will the intended activity involve the use of a radiation source? Yes No

CERTIFICATION

I certify that I have the authority to submit this application on behalf of the applicant named herein and that the information provided in this application is true and correct to the best of my knowledge and information.

Type or Print Name C. Wayne Black




Director - AgriBusiness Environmental

July 29, 2016

Signature

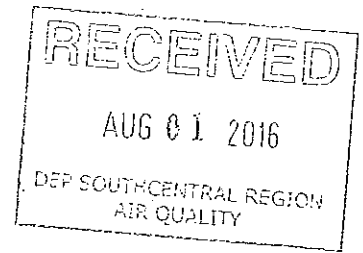
Title

Date



Perdue AgriBusiness LLC
Environmental Services
P.O. Box 460
Lewiston Woodville, NC 27849
www.perdue.com®

Office (252)348-4364



July 20, 2016

CERTIFIED MAIL #: 7015 0640 0002 5297 3766

Conoy Township Board of Supervisors
Conoy Township Municipal Building
211 Falmouth Road
Bainbridge, PA 17502

RE: Perdue AgriBusiness LLC – Soybean Processing Facility
Notification: PA DEP Air Quality Plan Approval Application – Request for
Transfer and Use of ERCs (Emission Reduction Credits) associated with
Plan Approval 36-05158A

Dear Board of Supervisors:

Perdue AgriBusiness LLC (Perdue) is submitting a Plan Approval Application to the Pennsylvania Department of Environmental Protection (DEP) Air Quality Program for its proposed Soybean Processing Facility to be located at 1897 River Road in Conoy Township, Lancaster County. This Plan Approval Application seeks DEP approval of the transfer and use of 268 tons of Volatile Organic Compound Emission Reduction Credits (ERCs) necessary for the operation of the proposed Soybean Processing Facility, per the terms of Plan Approval No. 36-05158A.

Section 1905-A of the Administrative Code, 71 P.S. Section 510-5, commonly referred to as Act 14, and Pennsylvania Code Title 25 (Environmental Protection - Air Resources) Section 127.43a, require Perdue to notify Lancaster County and Conoy Township of the submission of the Plan Approval application and advise them of the opportunity to comment on the application. Comments must be submitted to DEP within 30 days of receipt of this notification and should be sent to:

Thomas J. Hanlon, P.E.
Environmental Engineering Manager
PA DEP – South Central Regional Office
Air Quality Program
909 Elmerton Avenue
Harrisburg, PA 17110-8200
Phone: 717-705-4862



A Family Commitment to Quality Since 1920®

Page 2 of 2
Conoy Township Board of Supervisors
July 20, 2016

Should you have any questions pertaining to this matter, please contact me at 252-348-4326.

Sincerely,

A handwritten signature in black ink, appearing to read 'C. Wayne Black', with a stylized flourish at the end.

C. Wayne Black
Director Perdue AgriBusiness Environmental



USPS Tracking®



Customer Service ›
Have questions? We're here to help.



Get Easy Tracking Updates ›
Sign up for My USPS.

Tracking Number: 70150640000252973766

On Time
Expected Delivery Day: Monday, July 25, 2016

Delivered

Product & Tracking Information

Postal Product: First-Class Mail®
Features: Certified Mail™

Available Actions

Text Updates

Email Updates

DATE/TIME	STATUS OF ITEM	LOCATION
July 25, 2016, 2:00 pm	Delivered, Left with Individual	BAINBRIDGE, PA 17502

Your item was delivered to an individual at the address at 211 Falmouth Rd, Bainbridge, PA 17502.

July 25, 2016, 8:28 am	Arrived at Unit	BAINBRIDGE, PA 17502
July 25, 2016, 5:36 am	Departed USPS Facility	LANCASTER, PA 17604
July 25, 2016, 12:56 am	Arrived at USPS Destination Facility	LANCASTER, PA 17604
July 23, 2016, 5:11 am	Departed USPS Facility	HARRISBURG, PA 17107
July 22, 2016, 9:31 pm	Arrived at USPS Destination Facility	HARRISBURG, PA 17107
July 22, 2016, 8:37 pm	Departed USPS Facility	RALEIGH, NC 27676
July 21, 2016, 11:34 pm	Arrived at USPS Origin Facility	RALEIGH, NC 27676
July 21, 2016, 4:42 pm	Departed Post Office	LEWISTON WOODVILLE, NC 27849
July 21, 2016, 1:39 pm	Acceptance	LEWISTON WOODVILLE, NC 27849


U.S. Postal Service™ CERTIFIED MAIL® RECEIPT Domestic Mail Only

For delivery information, visit our website at www.usps.com.

OFFICIAL USE

Certified Mail Fee	\$	
Extra Services & Fees (check box, add fees as appropriate)		
<input checked="" type="checkbox"/> Return Receipt (hardcopy)	\$	
<input type="checkbox"/> Return Receipt (electronic)	\$	
<input type="checkbox"/> Certified Mail Restricted Delivery	\$	
<input type="checkbox"/> Adult Signature Required	\$	
<input type="checkbox"/> Adult Signature Restricted Delivery	\$	
Postage	\$	
Total Postage and Fees	\$	

7926 5227 3766
7015 0640 0002 5297 3766



Conoy Township Board of Supervisors
Conoy Township Municipal Building
211 Falmouth Road
Bainbridge, PA 17502

Track Another Package


Tracking (or receipt) number

Manage Incoming Packages

Track all your packages from a dashboard.
No tracking numbers necessary.

Sign up for My USPS ›





Perdue AgriBusiness LLC
 Environmental Services
 P.O. Box 460
 Lewiston Woodville, NC 27849
 www.perdue.com®

Office (252)348-4364



July 20, 2016

CERTIFIED MAIL #: 7015 0640 0002 5297 3759

Lancaster County Government Center
 Office of the County Commissioners
 150 North Queen Street
 7th Floor, Suite 715
 Lancaster, PA 17603

RE: Perdue AgriBusiness LLC – Soybean Processing Facility
 Notification: PA DEP Air Quality Plan Approval Application – Request for
 Transfer and Use of ERCs (Emission Reduction Credits) associated with
 Plan Approval 36-05158A

Dear Commissioners:

Perdue Grain & Oilseed, LLC (Perdue) is submitting a Plan Approval Application to the Pennsylvania Department of Environmental Protection (DEP) Air Quality Program for its proposed Soybean Processing Facility to be located at 1897 River Road in Conoy Township, Lancaster County. This Plan Approval Application seeks DEP approval of the transfer and use of 268 tons of Volatile Organic Compound Emission Reduction Credits (ERCs) necessary for the operation of the proposed Soybean Processing Facility, per the terms of Plan Approval No. 36-05158A.

Section 1905-A of the Administrative Code, 71 P.S. Section 510-5, commonly referred to as Act 14, and Pennsylvania Code Title 25 (Environmental Protection - Air Resources) Section 127.43a, require Perdue to notify Lancaster County and Conoy Township of the submission of the Plan Approval application and advise them of the opportunity to comment on the application. Comments must be submitted to DEP within 30 days of receipt of this notification and should be sent to:


Thomas J. Hanlon, P.E.
 Environmental Engineering Manager
 PA DEP – South Central Regional Office
 Air Quality Program
 909 Elmerton Avenue
 Harrisburg, PA 17110-8200
 Phone: 717-705-4862



Page 2 of 2
Lancaster County Government Center
July 20, 2016

Should you have any questions pertaining to this matter, please contact me at 252-348-4326.

Sincerely,

A handwritten signature in black ink, appearing to read 'C. Wayne Black', with a stylized flourish at the end.

C. Wayne Black
Director Perdue AgriBusiness Environmental



USPS Tracking®



Customer Service ›
Have questions? We're here to help.



Get Easy Tracking Updates ›
Sign up for My USPS.

Tracking Number: 70150640000252973759



Delivered

Expected Delivery Day: Monday, July 25, 2016

Product & Tracking Information

Postal Product: First-Class Mail®
Features: Certified Mail™

Available Actions

- Text Updates
- Email Updates

DATE/TIME	STATUS	LOCATION
July 25, 2016, 11:25 am	Delivered, Left with Individual	LANCASTER, PA 17603

Your item was delivered to the recipient's address at 11:25 am on July 25, 2016 in LANCASTER, PA 17603.

July 25, 2016, 5:36 am	Departed USPS Facility	LANCASTER, PA 17604
July 24, 2016, 12:47 am	Arrived at USPS Destination Facility	LANCASTER, PA 17604
July 23, 2016, 5:11 am	Departed USPS Facility	HARRISBURG, PA 17107
July 22, 2016, 9:31 pm	Arrived at USPS Destination Facility	HARRISBURG, PA 17107
July 22, 2016, 8:37 pm	Departed USPS Facility	RALEIGH, NC 27676
July 21, 2016, 11:34 pm	Arrived at USPS Origin Facility	RALEIGH, NC 27676
July 21, 2016, 4:42 pm	Departed Post Office	LEWISTON WOODVILLE, NC 27849
July 21, 2016, 1:38 pm	Acceptance	LEWISTON WOODVILLE, NC 27849


U.S. Postal Service CERTIFIED MAIL® RECEIPT Domestic Mail Only

For delivery information, visit our website at www.usps.com

OFFICIAL USE

7015 0640 0002 5297 3759

Certified Mail Fee	\$
Extra Services & Fees (check box, add fee as appropriate)	
<input checked="" type="checkbox"/> Return Receipt (hardcopy)	\$
<input type="checkbox"/> Return Receipt (electronic)	\$
<input type="checkbox"/> Certified Mail Restricted Delivery	\$
<input type="checkbox"/> Adult Signature Required	\$
<input type="checkbox"/> Adult Signature Restricted Delivery	\$
Postage	\$
Total Postage and Fees	\$



Lancaster County Government Center
Office of the County Commissioners
150 North Queen Street
7th Floor, Suite 715
Lancaster, PA 17603

Track Another Package

Tracking (or receipt) number

Track It

Manage Incoming Packages

Track all your packages from a dashboard. No tracking numbers necessary.

Sign up for My USPS ›

