

Wetland Function-Value Evaluation Form

Total area of wetland _____ Human made? _____ Is wetland part of a wildlife corridor? _____ or a "habitat island"? _____

Adjacent land use _____ Distance to nearest roadway or other development _____

Dominant wetland systems present _____ Contiguous undeveloped buffer zone present _____

Is the wetland a separate hydraulic system? _____ If not, where does the wetland lie in the drainage basin? _____

How many tributaries contribute to the wetland? _____ Wildlife & vegetation diversity/abundance (see attached list)

Wetland I.D. _____

Latitude _____ Longitude _____

Prepared by: _____ Date _____

Wetland Impact:













Type _____ Area _____

See General Permit Table

Evaluation based on:

Office _____ Field _____

Corps manual wetland delineation completed? Y _____ N _____

Function/Value	Suitability Y N		Rationale (Reference #)*	Principal Function(s)/Value(s)	Comments
 Groundwater Recharge/Discharge					
 Floodflow Alteration					
 Fish and Shellfish Habitat					
 Sediment/Toxicant Retention					
 Nutrient Removal					
 Production Export					
 Sediment/Shoreline Stabilization					
 Wildlife Habitat					
 Recreation					
 Educational/Scientific Value					
 Uniqueness/Heritage					
 Visual Quality/Aesthetics					
ES Endangered Species Habitat					
Other					

Notes:

* Refer to backup list of numbered considerations.