




NHCS 1992 Bonding Map

1992 J G Park Bonding Map Projected
on 2023 Google Earth Image and Showing
Locations of Test Pits, Prior Location
of Primrose Creek, 2023 Found Culvert Location
and Proposed Creek Restoration Path

Appendix 1, Exhibit 2, Plate 2

Legend

-  Approx. Path of Creek Restoration
-  Found (2023) Culvert Location
-  Prior Path Primrose Creek

Base Map
Exhibit 2, Plate 5B

