




1996 PSC/T. H. Crewes Operations Map Projected  
on 2023 Google Earth Image and Showing  
Locations of Test Pits, Prior Location  
of Primrose Creek, 2023 Found Culvert Location  
and Proposed Creek Restoration Path

### Legend

-  Approx. Path of Creek Restoration  
 Found (2023) Culvert Location  
 Prior Path Primrose Creek

Base Map  
Exhibit 2, Plate 5C

