

















Legend

-  8" Pipeline Maintenance Corridor
-  Swedesford Lateral
-  PPP 1
-  PPP 2
-  Township Line
-  Sheet Boundary
-  Roads
-  County Boundary

Mapset Legend

- | | | |
|------------------------------------------------------------------------------------------------------------------------|---------------------------------------------------------------------------------------------------------------|---------------------------------------------------------------------------------------------------|
|  Sheet Boundary |  PPP LOD |  PEM Wetland |
|  Roads |  Stations |  PFO Wetland |
|  Swedesford Lateral |  Ephemeral Stream |  PSS Wetland |
|  PPP 1 |  Intermittent Stream | |
|  PPP 2 |  Perennial Stream | |
|  8" Centerline |  Ch. 105 Floodways | |
|  8" Maintenance Corridor |  Waived Ch. 105 Floodways | |
|  Mariner East 1 Centerline |  Ch. 106 Floodplain Fringe | |
|  Mariner East Permanent Right of Way |  Pond | |



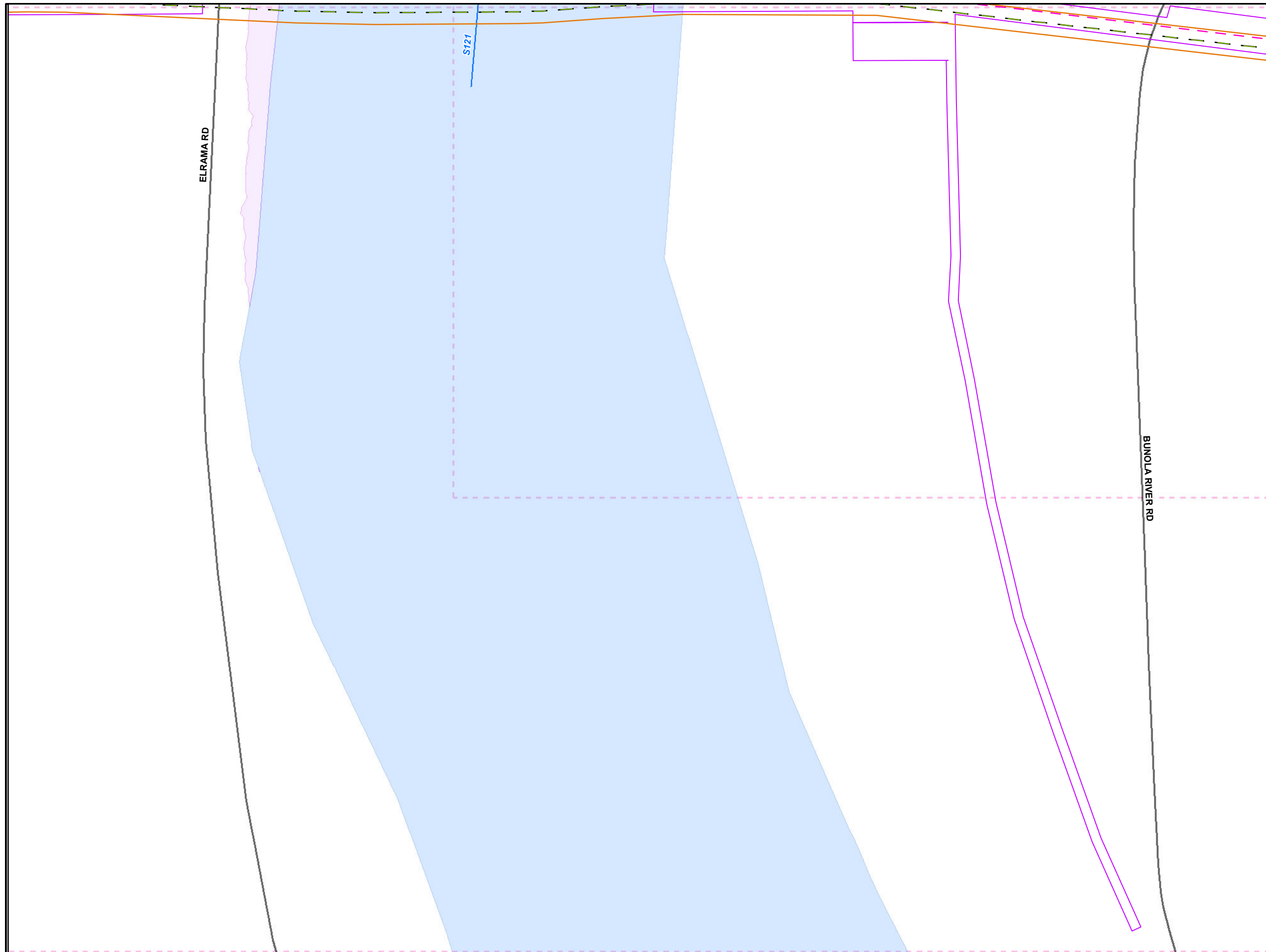
1 inch = 6000 feet

8" and ME 1 Overlap Sheet Key for the Sunoco Pennsylvania Pipeline Project, Allegheny County, PA.
Sheet 1 of 1

Prepared By:	Date:
 TETRA TECH	05/2016

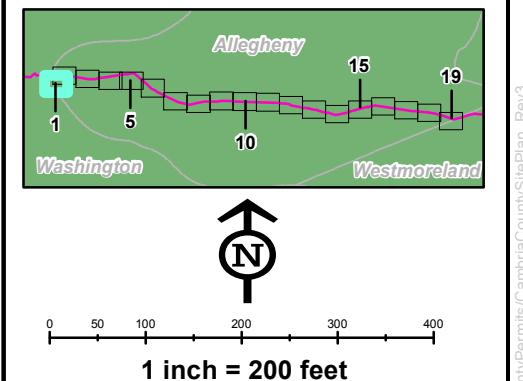
Base Map: ESRI ArcGIS Online, Roads from NRCS Geospatial Data Giveaway, 100-Year Floodplain from FEMA National Flood Hazard Layer, downloaded 10/2015.
Coordinate System: NAD 83 Stateplane, PA South, Feet

P:\GIS\Projects\1212\5586-PPP\7\XDF\Permits\CountyPermits\YorkCounty\SheetKey_Z_LN



Legend

- Swedesford Lateral
- PPP 1
- PPP 2
- Mariner East 1 Centerline
- Mariner East 1 Perm Right of Way
- PPP LOD
- 8" Centerline
- 8" Pipeline Maintenance Corridor
- Stations
- Ephemeral Stream
- Intermittent Stream
- Perennial Stream
- Pond
- PEM Wetland
- PFO Wetland
- PSS Wetland
- Ch. 105 Floodways
- Waived Ch. 105 Floodways
- Ch. 106 Floodplain Fringe
- Roads
- Sheet

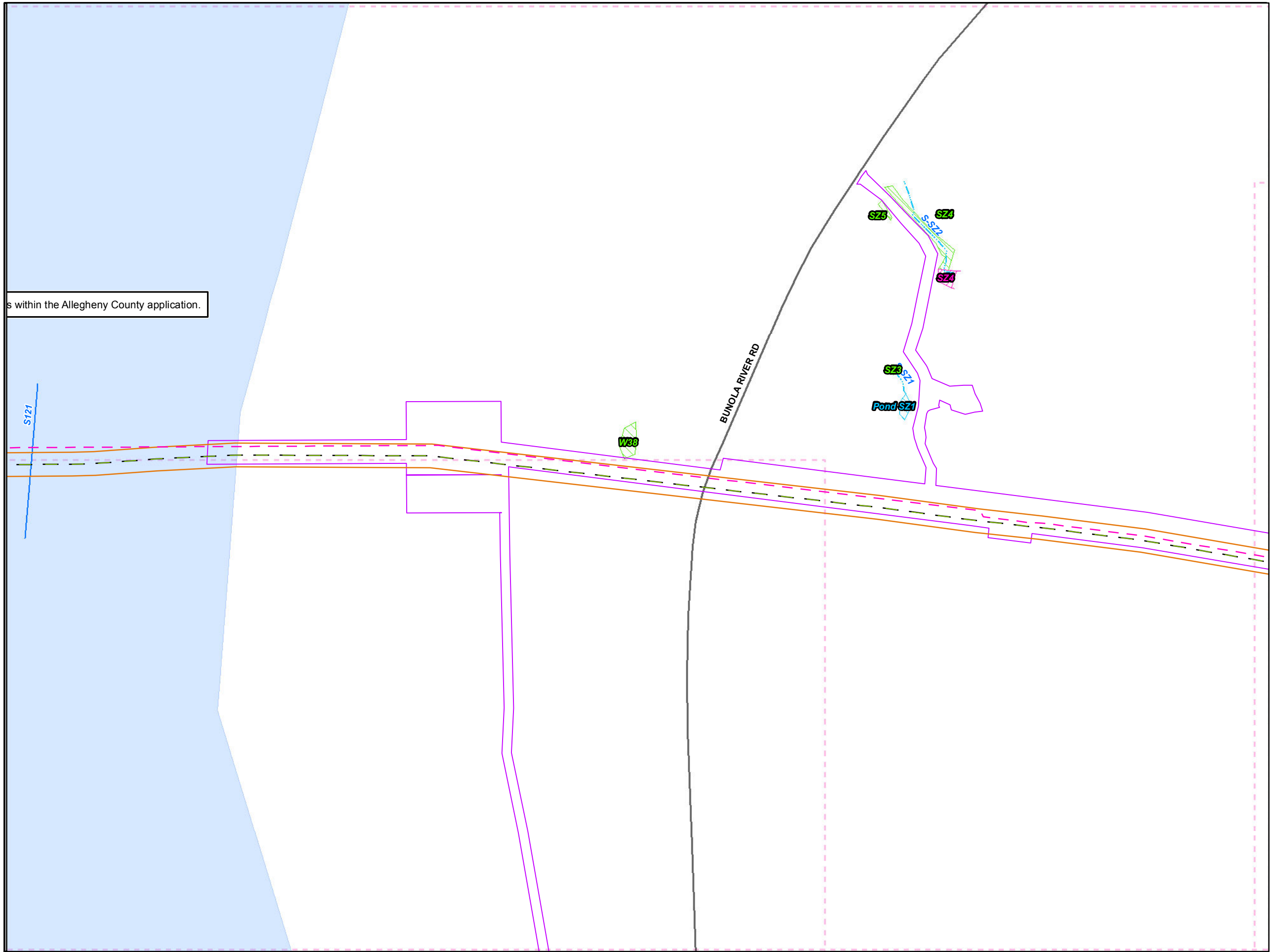


**Site Plan for the Sunoco
Pennsylvania Pipeline Project,
Allegheny County, PA.
1 of 19**

Prepared By: TETRA TECH	Date: 5/2016
------------------------------------------	-------------------------------

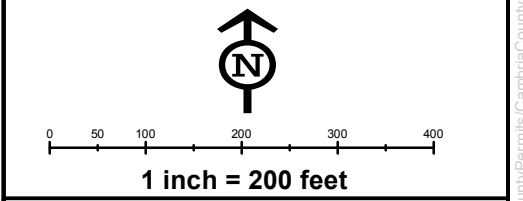
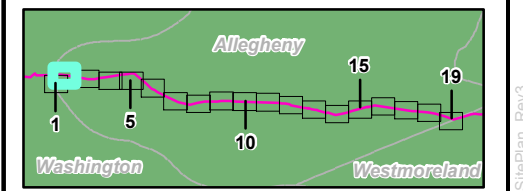
Base Map; ESRI ArcGIS Online, Roads from NRCS Geospatial Data Giveaway, 100-Year Floodplain from FEMA National Flood Hazard Layer, downloaded 10/2015.
Coordinate System: NAD 83 Stateplane, PA South, Feet

P:\GIS\Projects\1121C5958-PPP\7\XDD\Fermitis\County\Fermitis\CambriaCounty\SitePlan_Rev3



s within the Allegheny County application.

- Legend**
- Swedesford Lateral
 - PPP 1
 - PPP 2
 - Mariner East 1 Centerline
 - Mariner East 1 Perm Right of Way
 - PPP LOD
 - 8" Centerline
 - 8" Pipeline Maintenance Corridor
 - Stations
 - Ephemeral Stream
 - Intermittent Stream
 - Perennial Stream
 - Pond
 - PEM Wetland
 - PFO Wetland
 - PSS Wetland
 - Ch. 105 Floodways
 - Waived Ch. 105 Floodways
 - Ch. 106 Floodplain Fringe
 - Roads
 - Sheet

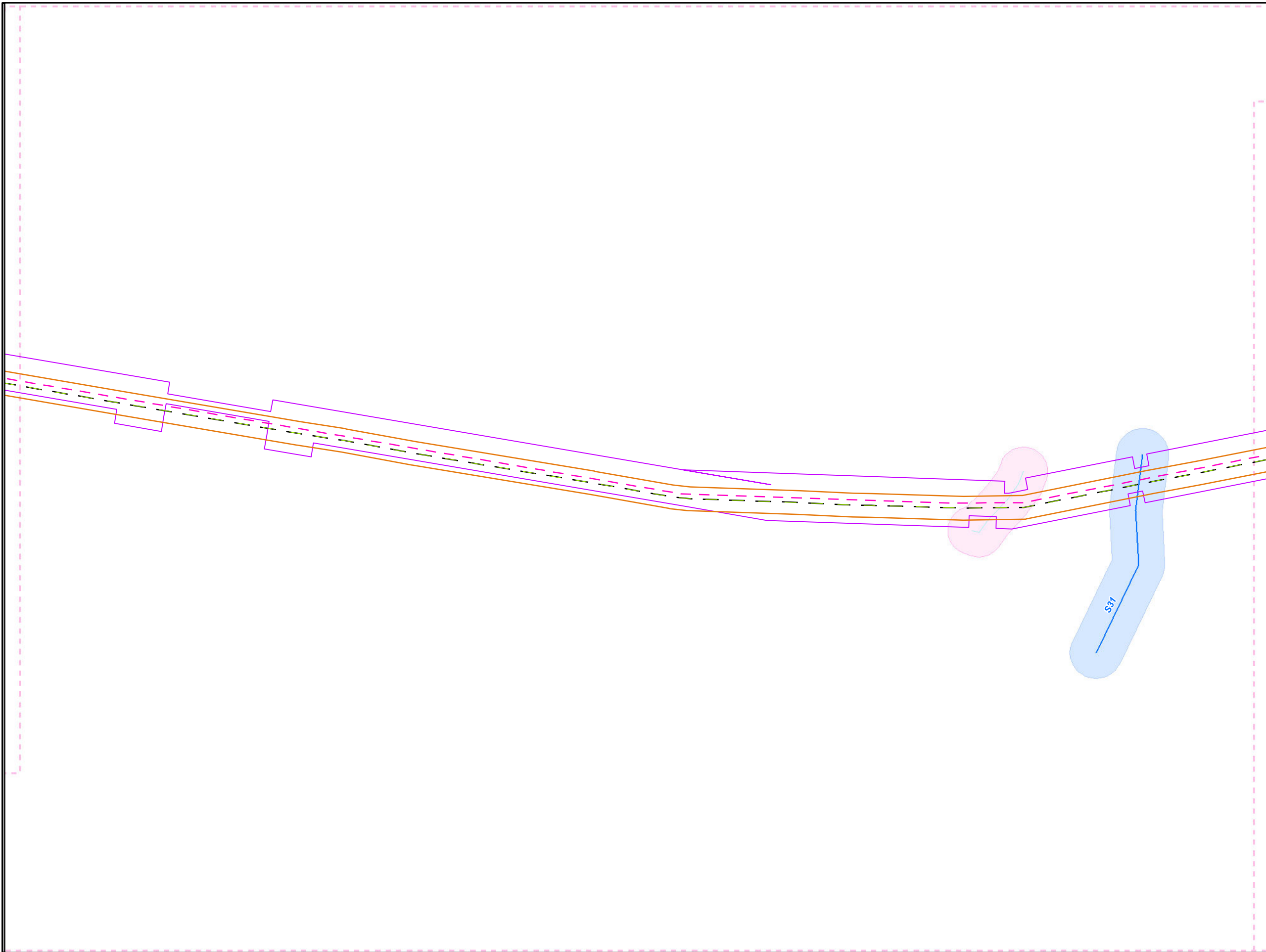


**Site Plan for the Sunoco
Pennsylvania Pipeline Project,
Allegheny County, PA.
2 of 19**

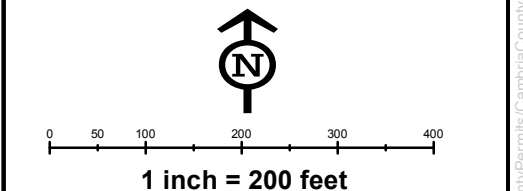
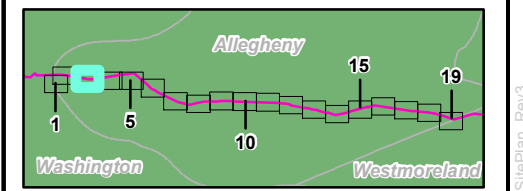
Prepared By: TETRA TECH	Date: 5/2016
-----------------------------------	------------------------

Base Map: ESRI ArcGIS Online, Roads from NRCS Geospatial Data Giveaway, 100-Year Floodplain from FEMA National Flood Hazard Layer, downloaded 10/2015.
Coordinate System: NAD 83 Stateplane, PA South, Feet

P:\GIS\Projects\1121C5958-PPP\10\Permits\CountyPermits\CambriaCounty\SitePlan_Rev3



- Legend**
- Swedesford Lateral
 - PPP 1
 - PPP 2
 - Mariner East 1 Centerline
 - Mariner East 1 Perm Right of Way
 - PPP LOD
 - 8" Centerline
 - 8" Pipeline Maintenance Corridor
 - Stations
 - Ephemeral Stream
 - Intermittent Stream
 - Perennial Stream
 - Pond
 - PEM Wetland
 - PFO Wetland
 - PSS Wetland
 - Ch. 105 Floodways
 - Waived Ch. 105 Floodways
 - Ch. 106 Floodplain Fringe
 - Roads
 - Sheet

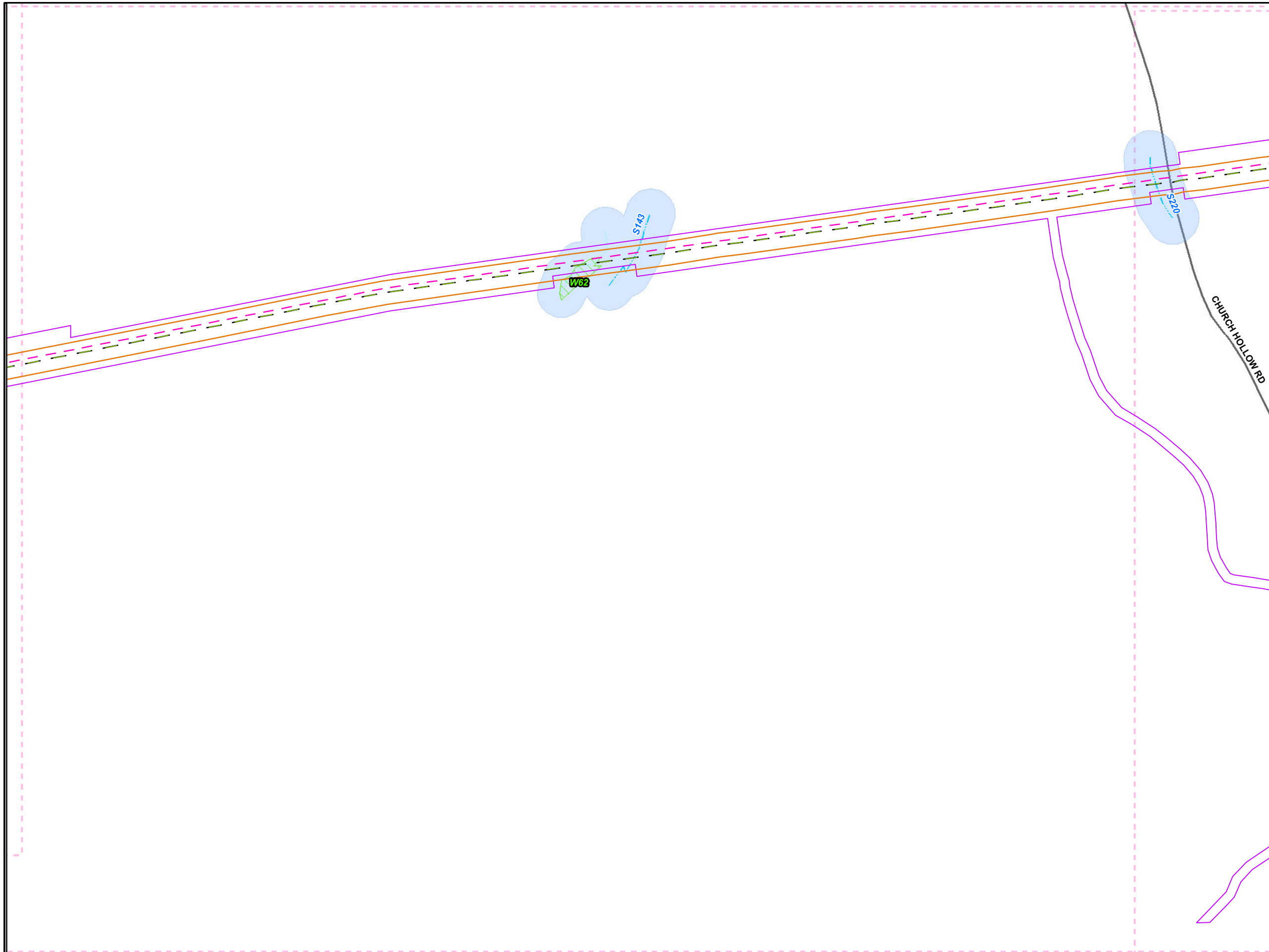


**Site Plan for the Sunoco
Pennsylvania Pipeline Project,
Allegheny County, PA.
3 of 19**

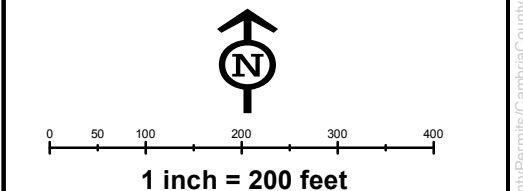
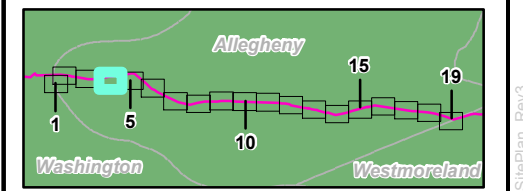
Prepared By: TETRA TECH	Date: 5/2016
------------------------------------------	-------------------------------

Base Map; ESRI ArcGIS Online, Roads from NRCS Geospatial Data Giveaway, 100-Year Floodplain from FEMA National Flood Hazard Layer, downloaded 10/2015.
Coordinate System: NAD 83 Stateplane, PA South, Feet

P:\GIS\Projects\1121C5958-PPP\10\Permits\CambriaCounty\SitePlan_Rev3



- Legend**
- Swedesford Lateral
 - PPP 1
 - PPP 2
 - Mariner East 1 Centerline
 - Mariner East 1 Perm Right of Way
 - PPP LOD
 - 8" Centerline
 - 8" Pipeline Maintenance Corridor
 - Stations
 - Ephemeral Stream
 - Intermittent Stream
 - Perennial Stream
 - Pond
 - PEM Wetland
 - PFO Wetland
 - PSS Wetland
 - Ch. 105 Floodways
 - Waived Ch. 105 Floodways
 - Ch. 106 Floodplain Fringe
 - Roads
 - Sheet

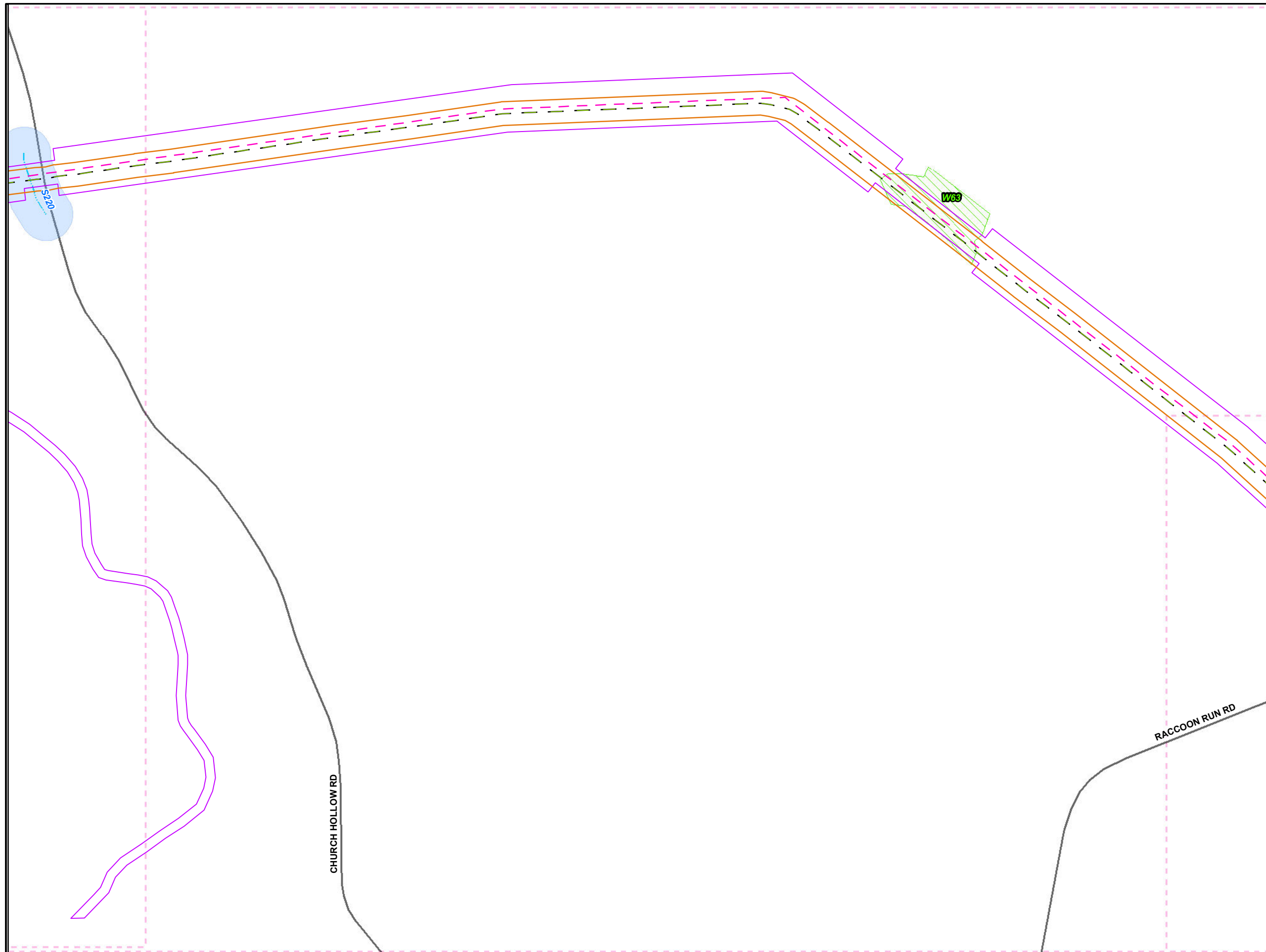


**Site Plan for the Sunoco
Pennsylvania Pipeline Project,
Allegheny County, PA.
4 of 19**

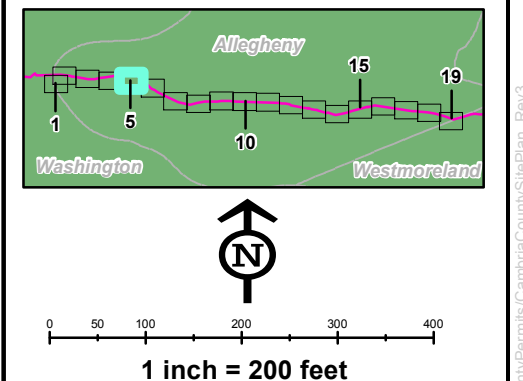
Prepared By: TETRA TECH	Date: 5/2016
------------------------------------------	-------------------------------

Base Map; ESRI ArcGIS Online, Roads from NRCS Geospatial Data Giveaway, 100-Year Floodplain from FEMA National Flood Hazard Layer, downloaded 10/2015.
Coordinate System: NAD 83 Stateplane, PA South, Feet

P:\GIS\Projects\1121C5958-PPP\7\XDD\Fermitis\County\Fermitis\CambriaCounty\SitePlan_Rev3



- Legend**
- Swedesford Lateral
 - PPP 1
 - PPP 2
 - Mariner East 1 Centerline
 - Mariner East 1 Perm Right of Way
 - PPP LOD
 - 8" Centerline
 - 8" Pipeline Maintenance Corridor
 - Stations
 - Ephemeral Stream
 - Intermittent Stream
 - Perennial Stream
 - Pond
 - PEM Wetland
 - PFO Wetland
 - PSS Wetland
 - Ch. 105 Floodways
 - Waived Ch. 105 Floodways
 - Ch. 106 Floodplain Fringe
 - Roads
 - Sheet

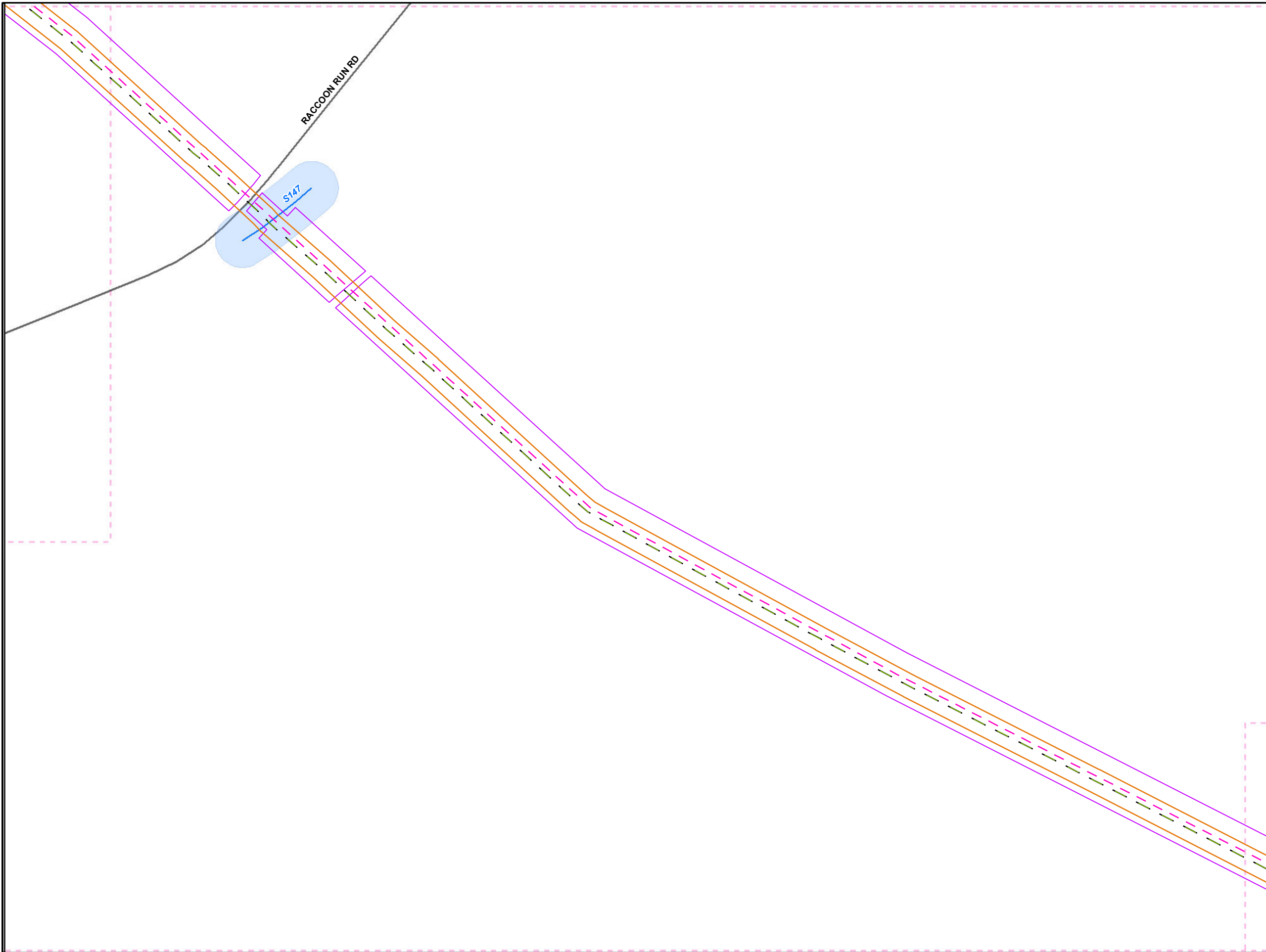


**Site Plan for the Sunoco
Pennsylvania Pipeline Project,
Allegheny County, PA.
5 of 19**

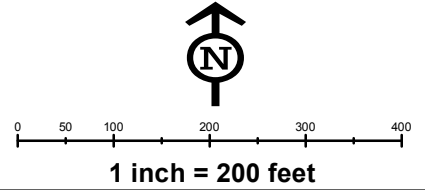
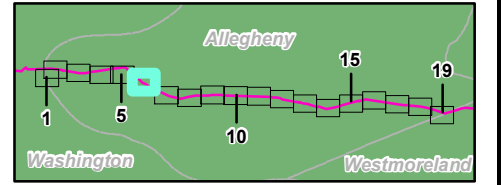
Prepared By: TETRA TECH	Date: 5/2016
------------------------------------------	-------------------------------

Base Map: ESRI ArcGIS Online, Roads from NRCS Geospatial Data Giveaway, 100-Year Floodplain from FEMA National Flood Hazard Layer, downloaded 10/2015.
Coordinate System: NAD 83 Stateplane, PA South, Feet

P:\GIS\Projects\1121C5958-PPP\7\XDF\Permits\County\Permits\CambriaCounty\SitePlan_Rev3



- Legend**
- Swedesford Lateral
 - PPP 1
 - PPP 2
 - Mariner East 1 Centerline
 - Mariner East 1 Perm Right of Way
 - PPP LOD
 - 8" Centerline
 - 8" Pipeline Maintenance Corridor
 - Stations
 - Ephemeral Stream
 - Intermittent Stream
 - Perennial Stream
 - Pond
 - PEM Wetland
 - PFO Wetland
 - PSS Wetland
 - Ch. 105 Floodways
 - Waived Ch. 105 Floodways
 - Ch. 106 Floodplain Fringe
 - Roads
 - Sheet




**Site Plan for the Sunoco
Pennsylvania Pipeline Project,
Allegheny County, PA.
6 of 19**






















Prepared By: TETRA TECH	Date: 5/2016
------------------------------------------	-------------------------------

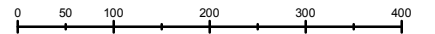
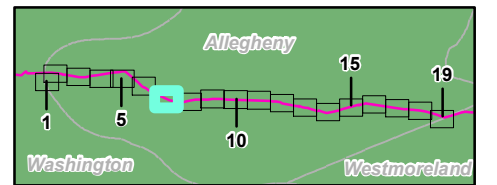
Base Map; ESRI ArcGIS Online, Roads from NRCS Geospatial Data Giveaway, 100-Year Floodplain from FEMA National Flood Hazard Layer, downloaded 10/2015.
Coordinate System: NAD 83 Stateplane, PA South, Feet

P:\GIS\Projects\1121C5958-PPP\7\XDFPermits\CountyPermits\CambriaCounty\SitePlan_Rev3



Legend

-  Swedesford Lateral
-  PPP 1
-  PPP 2
-  Mariner East 1 Centerline
-  Mariner East 1 Perm Right of Way
-  PPP LOD
-  8" Centerline
-  8" Pipeline Maintenance Corridor
-  Stations
-  Ephemeral Stream
-  Intermittent Stream
-  Perennial Stream
-  Pond
-  PEM Wetland
-  PFO Wetland
-  PSS Wetland
-  Ch. 105 Floodways
-  Waived Ch. 105 Floodways
-  Ch. 106 Floodplain Fringe
-  Roads
-  Sheet

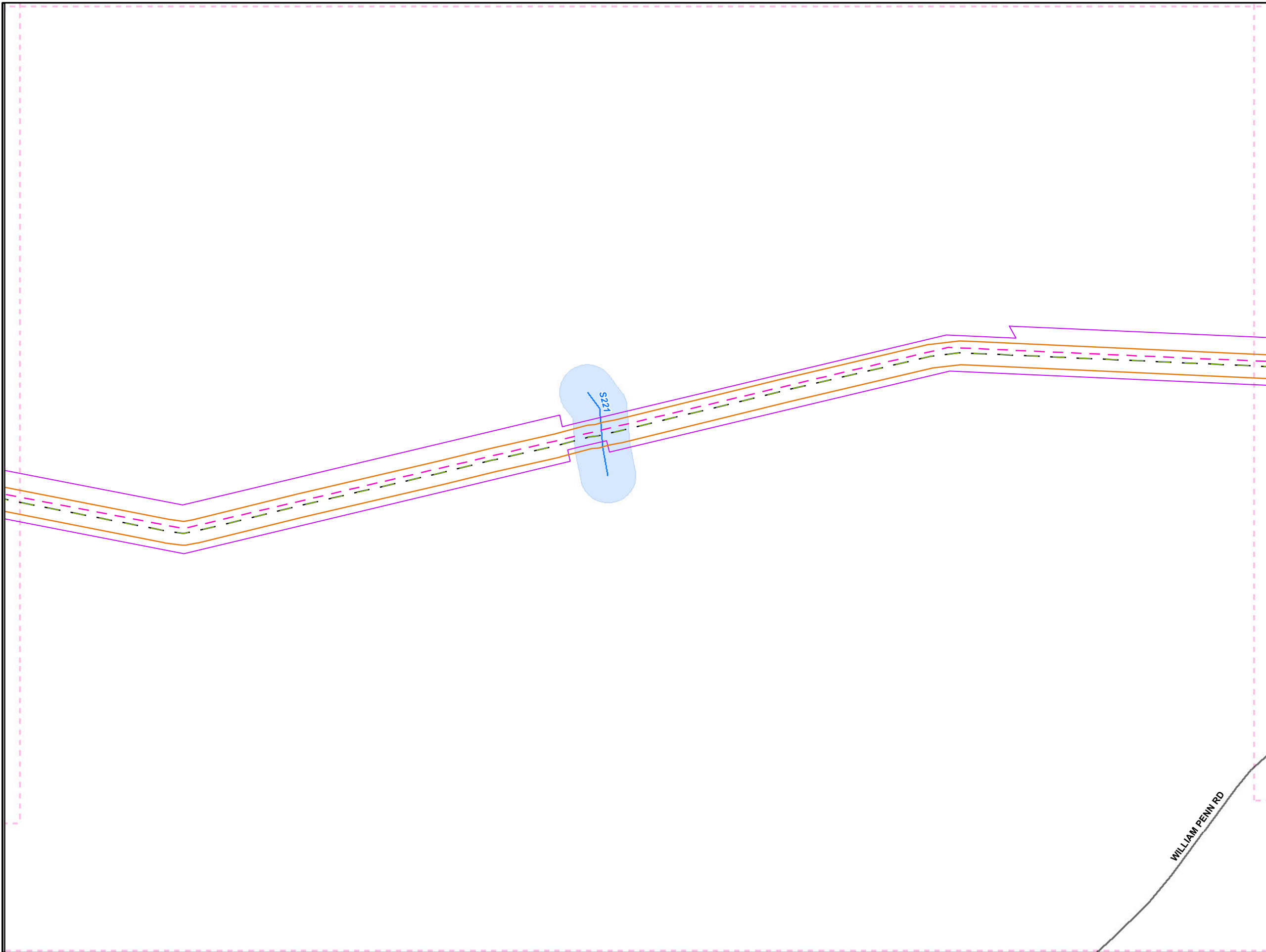


1 inch = 200 feet

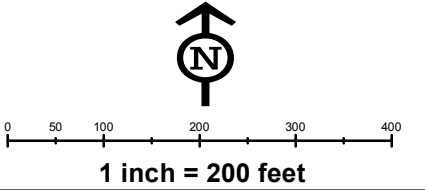
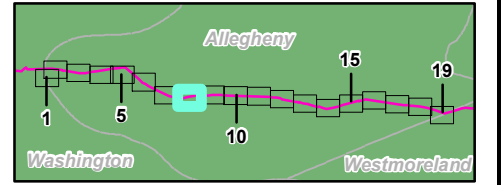
**Site Plan for the Sunoco
Pennsylvania Pipeline Project,
Allegheny County, PA.
7 of 19**

Prepared By: 	Date: 5/2016
--------------------------------------------------------------------------------------------------------------	------------------------

Base Map; ESRI ArcGIS Online, Roads from NRCS Geospatial Data Giveaway, 100-Year Floodplain from FEMA National Flood Hazard Layer, downloaded 10/2015.
Coordinate System: NAD 83 Stateplane, PA South, Feet



- Legend**
- Swedesford Lateral
 - PPP 1
 - PPP 2
 - Mariner East 1 Centerline
 - Mariner East 1 Perm Right of Way
 - PPP LOD
 - 8" Centerline
 - 8" Pipeline Maintenance Corridor
 - Stations
 - Ephemeral Stream
 - Intermittent Stream
 - Perennial Stream
 - Pond
 - PEM Wetland
 - PFO Wetland
 - PSS Wetland
 - Ch. 105 Floodways
 - Waived Ch. 105 Floodways
 - Ch. 106 Floodplain Fringe
 - Roads
 - Sheet



**Site Plan for the Sunoco
Pennsylvania Pipeline Project,
Allegheny County, PA.
8 of 19**

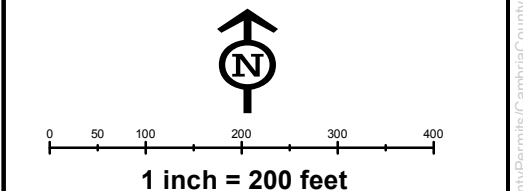
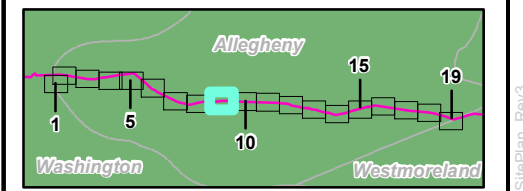
Prepared By: TETRA TECH	Date: 5/2016
------------------------------------------	-------------------------------

Base Map; ESRI ArcGIS Online, Roads from NRCS Geospatial Data Giveaway, 100-Year Floodplain from FEMA National Flood Hazard Layer, downloaded 10/2015.
Coordinate System: NAD 83 Stateplane, PA South, Feet

P:\GIS\Projects\1121C5958-PPP\7\X0\Fermitis\CambriaCounty\SitePlan_Rev3



- Legend**
- Swedesford Lateral
 - PPP 1
 - PPP 2
 - Mariner East 1 Centerline
 - Mariner East 1 Perm Right of Way
 - PPP LOD
 - 8" Centerline
 - 8" Pipeline Maintenance Corridor
 - Stations
 - Ephemeral Stream
 - Intermittent Stream
 - Perennial Stream
 - Pond
 - PEM Wetland
 - PFO Wetland
 - PSS Wetland
 - Ch. 105 Floodways
 - Waived Ch. 105 Floodways
 - Ch. 106 Floodplain Fringe
 - Roads
 - Sheet




**Site Plan for the Sunoco
Pennsylvania Pipeline Project,
Allegheny County, PA.
9 of 19**

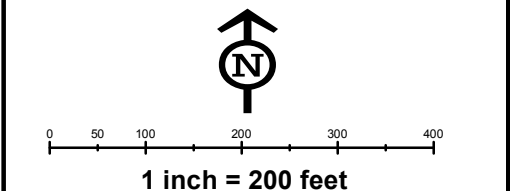
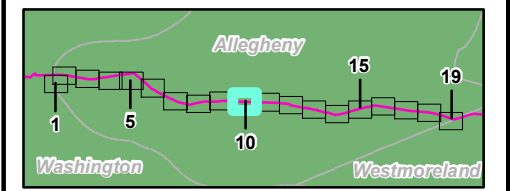
Prepared By: TETRA TECH	Date: 5/2016
-----------------------------------	------------------------

Base Map: ESRI ArcGIS Online, Roads from NRCS Geospatial Data Giveaway, 100-Year Floodplain from FEMA National Flood Hazard Layer, downloaded 10/2015.
Coordinate System: NAD 83 Stateplane, PA South, Feet

P:\GIS\Projects\1121C5958-PPP\7\XDF\Permits\County\Permits\CambriaCounty\SitePlan_Rev3



- Legend**
- Swedesford Lateral
 - PPP 1
 - PPP 2
 - Mariner East 1 Centerline
 - Mariner East 1 Perm Right of Way
 - PPP LOD
 - 8" Centerline
 - 8" Pipeline Maintenance Corridor
 - Stations
 - Ephemeral Stream
 - Intermittent Stream
 - Perennial Stream
 - Pond
 - PEM Wetland
 - PFO Wetland
 - PSS Wetland
 - Ch. 105 Floodways
 - Waived Ch. 105 Floodways
 - Ch. 106 Floodplain Fringe
 - Roads
 - Sheet




**Site Plan for the Sunoco
Pennsylvania Pipeline Project,
Allegheny County, PA.
10 of 19**

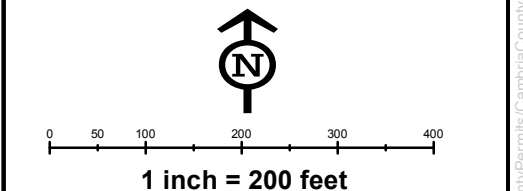
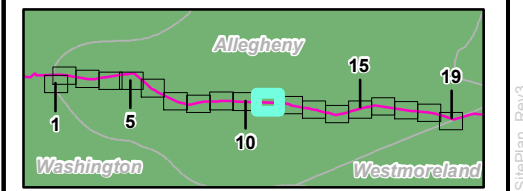
Prepared By: TETRA TECH	Date: 5/2016
------------------------------------------	-------------------------------

Base Map; ESRI ArcGIS Online, Roads from NRCS Geospatial Data Giveaway, 100-Year Floodplain from FEMA National Flood Hazard Layer, downloaded 10/2015.
Coordinate System: NAD 83 Stateplane, PA South, Feet

P:\GIS\Projects\1121C5958-PPP\10\Permits\CambriaCounty\SitePlan_Rev3



- Legend**
- Swedesford Lateral
 - PPP 1
 - PPP 2
 - Mariner East 1 Centerline
 - Mariner East 1 Perm Right of Way
 - PPP LOD
 - 8" Centerline
 - 8" Pipeline Maintenance Corridor
 - Stations
 - Ephemeral Stream
 - Intermittent Stream
 - Perennial Stream
 - Pond
 - PEM Wetland
 - PFO Wetland
 - PSS Wetland
 - Ch. 105 Floodways
 - Waived Ch. 105 Floodways
 - Ch. 106 Floodplain Fringe
 - Roads
 - Sheet

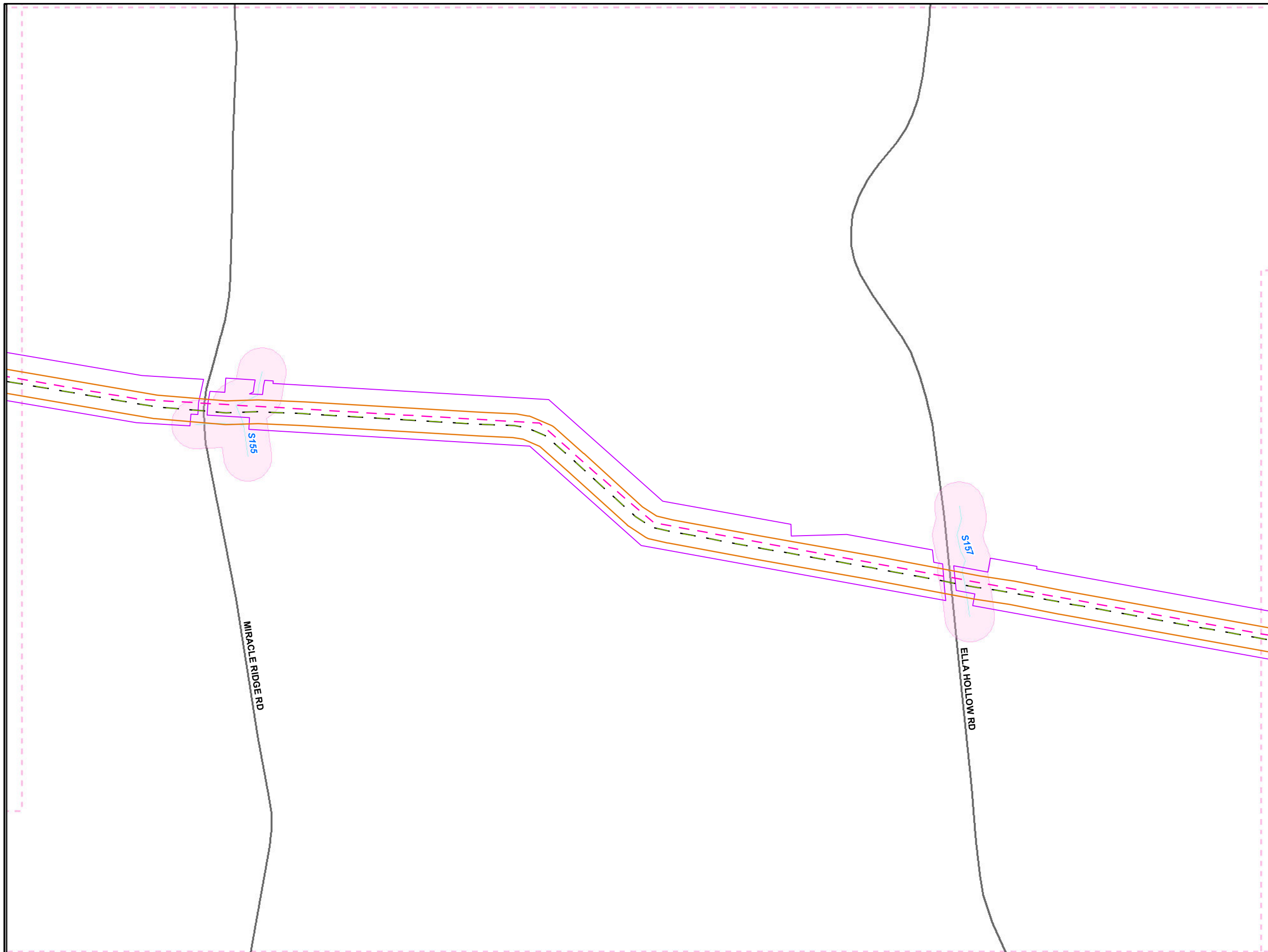


**Site Plan for the Sunoco
Pennsylvania Pipeline Project,
Allegheny County, PA.
11 of 19**

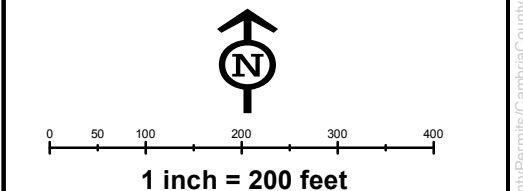
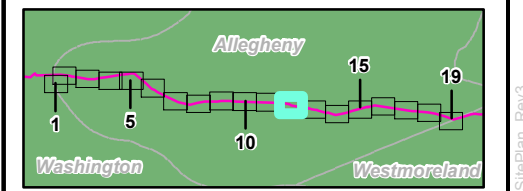
Prepared By: TETRA TECH	Date: 5/2016
------------------------------------------	-------------------------------

Base Map; ESRI ArcGIS Online, Roads from NRCS Geospatial Data Giveaway, 100-Year Floodplain from FEMA National Flood Hazard Layer, downloaded 10/2015.
Coordinate System: NAD 83 Stateplane, PA South, Feet

P:\GIS\Projects\1121C5958-PPP\10\Permits\CountyPermits\CambriaCounty\SitePlan_Rev3



- Legend**
- Swedesford Lateral
 - PPP 1
 - PPP 2
 - Mariner East 1 Centerline
 - Mariner East 1 Perm Right of Way
 - PPP LOD
 - 8" Centerline
 - 8" Pipeline Maintenance Corridor
 - Stations
 - Ephemeral Stream
 - Intermittent Stream
 - Perennial Stream
 - Pond
 - PEM Wetland
 - PFO Wetland
 - PSS Wetland
 - Ch. 105 Floodways
 - Waived Ch. 105 Floodways
 - Ch. 106 Floodplain Fringe
 - Roads
 - Sheet

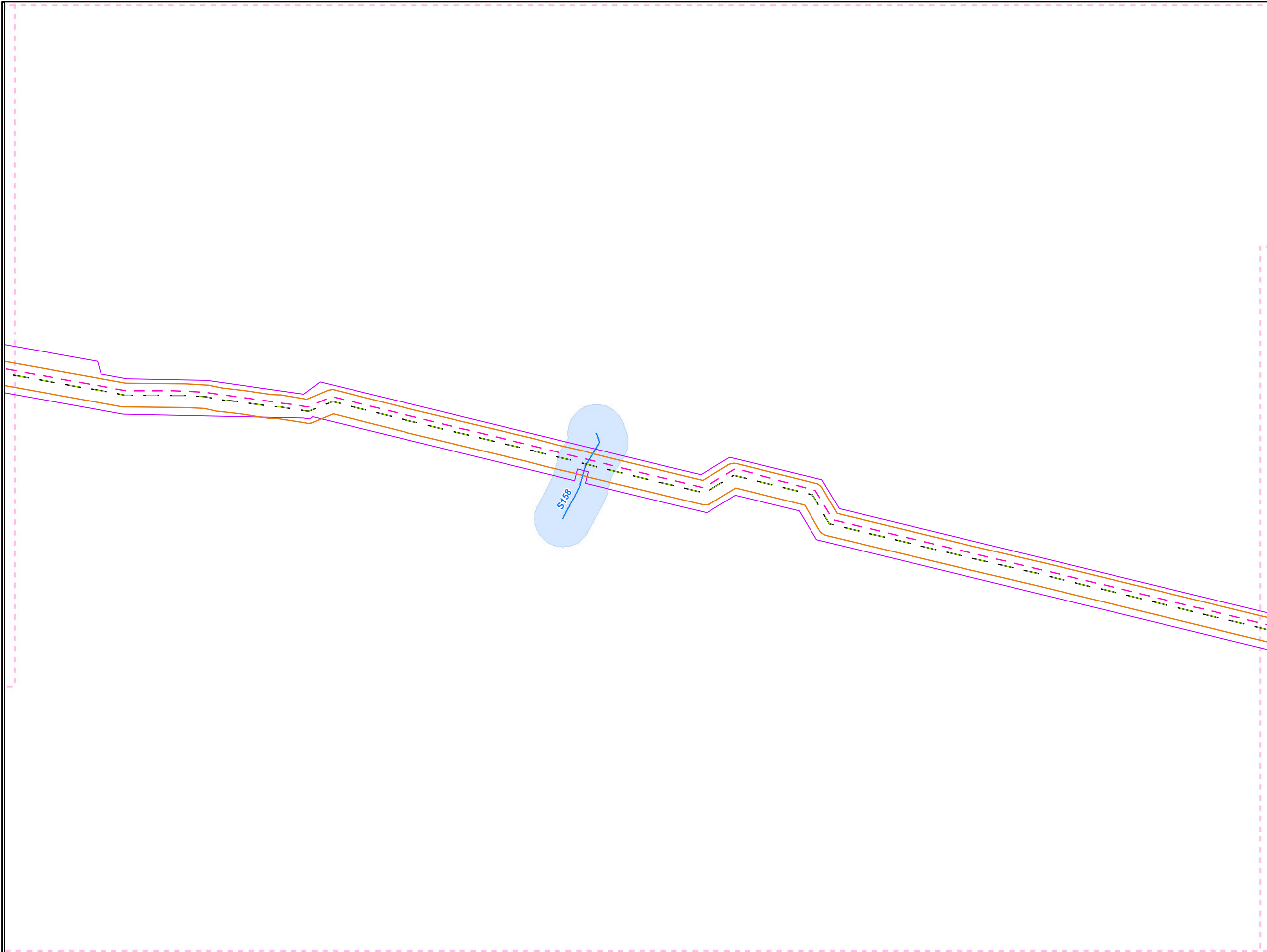


**Site Plan for the Sunoco
Pennsylvania Pipeline Project,
Allegheny County, PA.
12 of 19**

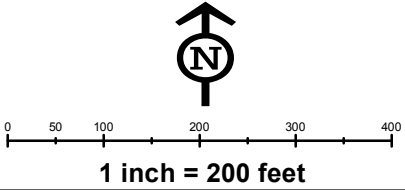
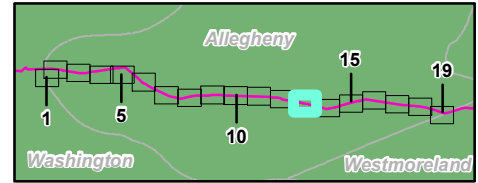
Prepared By: TETRA TECH	Date: 5/2016
------------------------------------------	-------------------------------

Base Map; ESRI ArcGIS Online, Roads from NRCS Geospatial Data Giveaway, 100-Year Floodplain from FEMA National Flood Hazard Layer, downloaded 10/2015.
Coordinate System: NAD 83 Stateplane, PA South, Feet

P:\GIS\Projects\1121C5958-PPP\7\XDF\Permits\CambriaCounty\SitePlan_Rev3



- Legend**
- Swedesford Lateral
 - PPP 1
 - PPP 2
 - Mariner East 1 Centerline
 - Mariner East 1 Perm Right of Way
 - PPP LOD
 - 8" Centerline
 - 8" Pipeline Maintenance Corridor
 - Stations
 - Ephemeral Stream
 - Intermittent Stream
 - Perennial Stream
 - Pond
 - PEM Wetland
 - PFO Wetland
 - PSS Wetland
 - Ch. 105 Floodways
 - Waived Ch. 105 Floodways
 - Ch. 106 Floodplain Fringe
 - Roads
 - Sheet




**Site Plan for the Sunoco
Pennsylvania Pipeline Project,
Allegheny County, PA.
13 of 19**

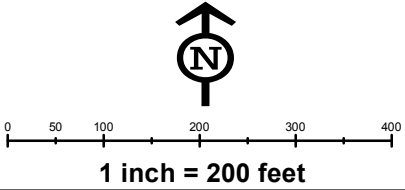
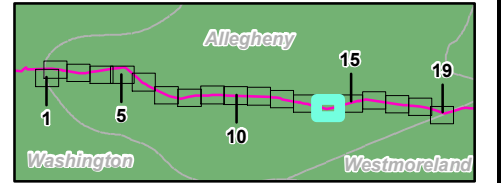
Prepared By: TETRA TECH	Date: 5/2016
------------------------------------------	-------------------------------

Base Map; ESRI ArcGIS Online, Roads from NRCS Geospatial Data Giveaway, 100-Year Floodplain from FEMA National Flood Hazard Layer, downloaded 10/2015.
Coordinate System: NAD 83 Stateplane, PA South, Feet

P:\GIS\Projects\1121C5958-PPP\7\XDF\Permits\County\Permits\CambriaCounty\SitePlan_Rev3



- Legend**
- Swedesford Lateral
 - PPP 1
 - PPP 2
 - Mariner East 1 Centerline
 - Mariner East 1 Perm Right of Way
 - PPP LOD
 - 8" Centerline
 - 8" Pipeline Maintenance Corridor
 - Stations
 - Ephemeral Stream
 - Intermittent Stream
 - Perennial Stream
 - Pond
 - PEM Wetland
 - PFO Wetland
 - PSS Wetland
 - Ch. 105 Floodways
 - Waived Ch. 105 Floodways
 - Ch. 106 Floodplain Fringe
 - Roads
 - Sheet

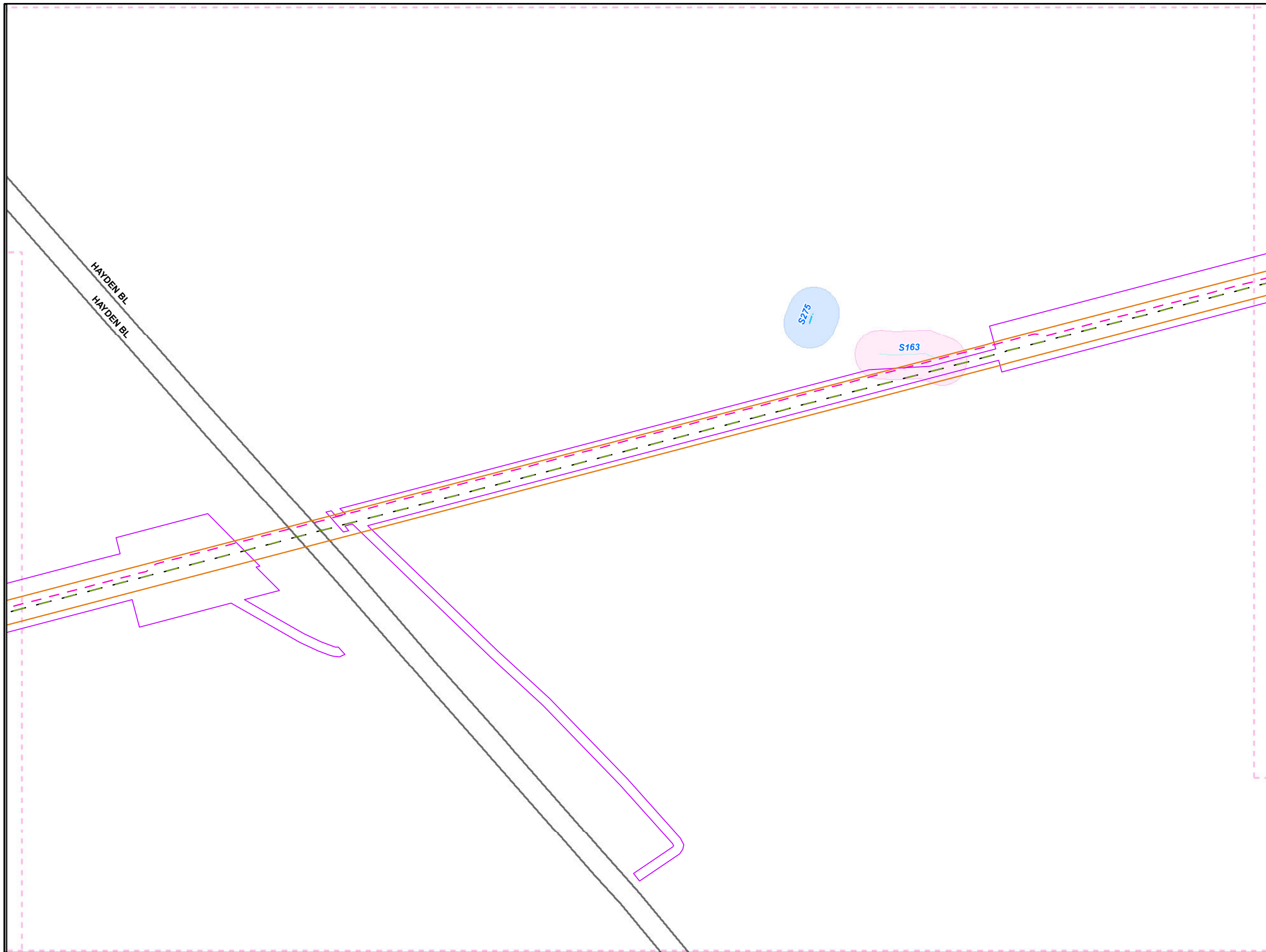


**Site Plan for the Sunoco
Pennsylvania Pipeline Project,
Allegheny County, PA.
14 of 19**

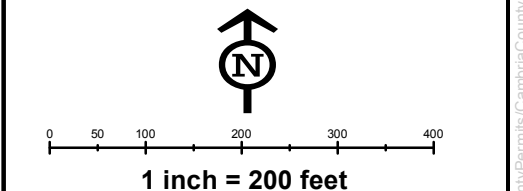
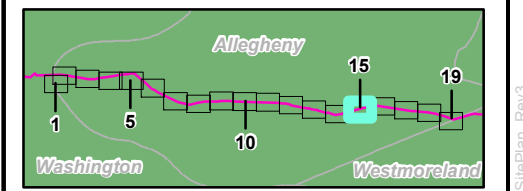
Prepared By: TETRA TECH	Date: 5/2016
------------------------------------------	-------------------------------

Base Map; ESRI ArcGIS Online, Roads from NRCS Geospatial Data Giveaway, 100-Year Floodplain from FEMA National Flood Hazard Layer, downloaded 10/2015.
Coordinate System: NAD 83 Stateplane, PA South, Feet

P:\GIS\Projects\1121C5958-PPP\10\Permits\CountyPermits\CambriaCounty\SitePlan_Rev3



- Legend**
- Swedesford Lateral
 - PPP 1
 - PPP 2
 - Mariner East 1 Centerline
 - Mariner East 1 Perm Right of Way
 - PPP LOD
 - 8" Centerline
 - 8" Pipeline Maintenance Corridor
 - Stations
 - Ephemeral Stream
 - Intermittent Stream
 - Perennial Stream
 - Pond
 - PEM Wetland
 - PFO Wetland
 - PSS Wetland
 - Ch. 105 Floodways
 - Waived Ch. 105 Floodways
 - Ch. 106 Floodplain Fringe
 - Roads
 - Sheet

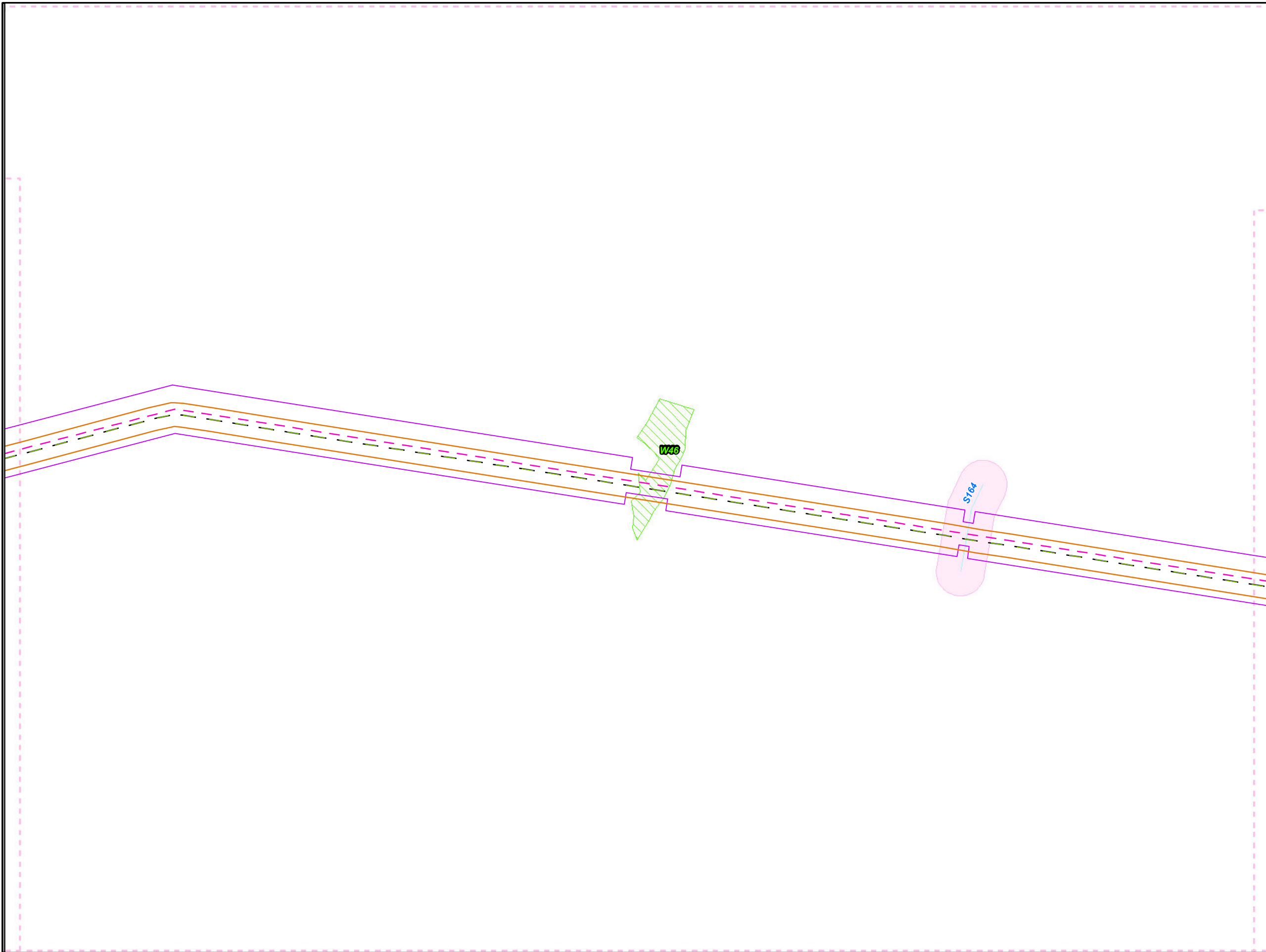


Site Plan for the Sunoco Pennsylvania Pipeline Project, Allegheny County, PA.
15 of 19

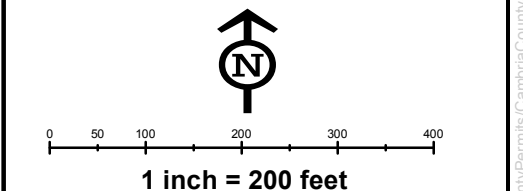
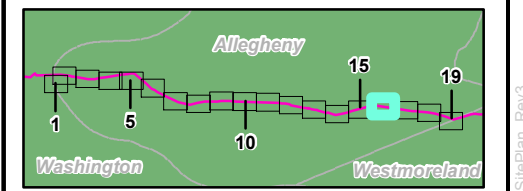
Prepared By: TETRA TECH	Date: 5/2016
-----------------------------------	------------------------

Base Map; ESRI ArcGIS Online, Roads from NRCS Geospatial Data Giveaway, 100-Year Floodplain from FEMA National Flood Hazard Layer, downloaded 10/2015.
Coordinate System: NAD 83 Stateplane, PA South, Feet

P:\GIS\Projects\1121C5958-PPP\7\XDF\Permits\County\Permits\CambriaCounty\SitePlan_Rev3



- Legend**
- Swedesford Lateral
 - PPP 1
 - PPP 2
 - Mariner East 1 Centerline
 - Mariner East 1 Perm Right of Way
 - PPP LOD
 - 8" Centerline
 - 8" Pipeline Maintenance Corridor
 - Stations
 - Ephemeral Stream
 - Intermittent Stream
 - Perennial Stream
 - Pond
 - PEM Wetland
 - PFO Wetland
 - PSS Wetland
 - Ch. 105 Floodways
 - Waived Ch. 105 Floodways
 - Ch. 106 Floodplain Fringe
 - Roads
 - Sheet

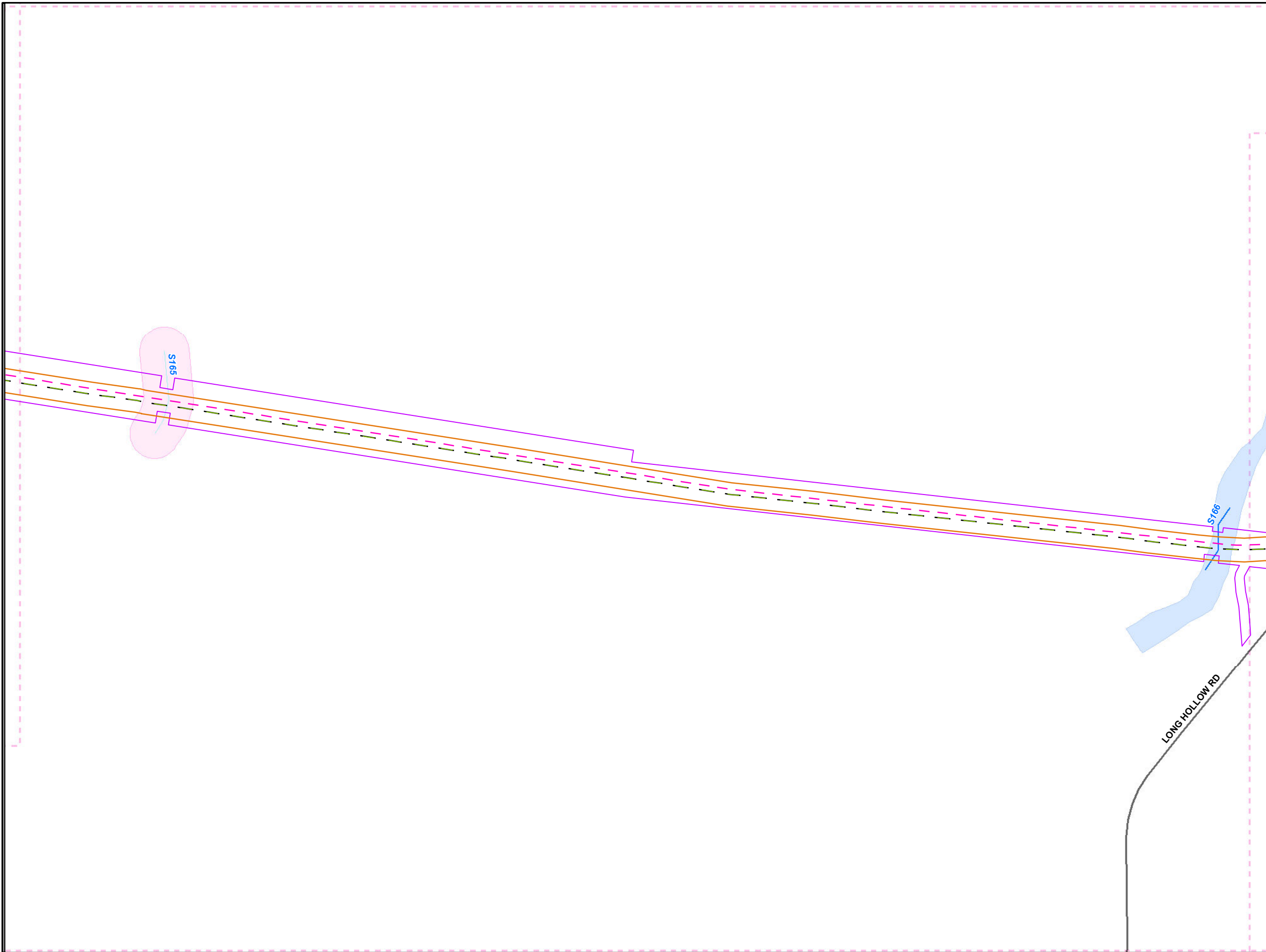


**Site Plan for the Sunoco
Pennsylvania Pipeline Project,
Allegheny County, PA.
16 of 19**

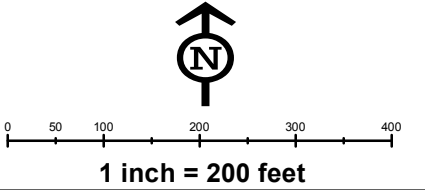
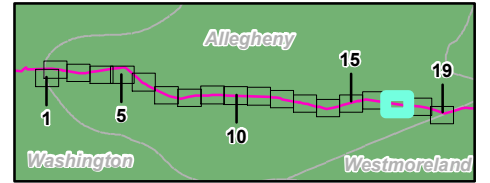
Prepared By: TETRA TECH	Date: 5/2016
------------------------------------------	-------------------------------

Base Map; ESRI ArcGIS Online, Roads from NRCS Geospatial Data Giveaway, 100-Year Floodplain from FEMA National Flood Hazard Layer, downloaded 10/2015.
Coordinate System: NAD 83 Stateplane, PA South, Feet

P:\GIS\Projects\1121C5958-PPP\10\Permits\County\Permits\CambriaCounty\SitePlan_Rev3



- Legend**
- Swedesford Lateral
 - PPP 1
 - PPP 2
 - Mariner East 1 Centerline
 - Mariner East 1 Perm Right of Way
 - PPP LOD
 - 8" Centerline
 - 8" Pipeline Maintenance Corridor
 - Stations
 - Ephemeral Stream
 - Intermittent Stream
 - Perennial Stream
 - Pond
 - PEM Wetland
 - PFO Wetland
 - PSS Wetland
 - Ch. 105 Floodways
 - Waived Ch. 105 Floodways
 - Ch. 106 Floodplain Fringe
 - Roads
 - Sheet




**Site Plan for the Sunoco
Pennsylvania Pipeline Project,
Allegheny County, PA.
17 of 19**

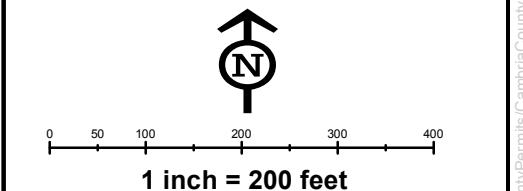
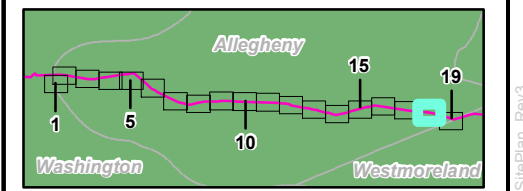
Prepared By: TETRA TECH	Date: 5/2016
------------------------------------------	-------------------------------

Base Map; ESRI ArcGIS Online, Roads from NRCS Geospatial Data Giveaway, 100-Year Floodplain from FEMA National Flood Hazard Layer, downloaded 10/2015.
Coordinate System: NAD 83 Stateplane, PA South, Feet

P:\GIS\Projects\1121C5958-PPP\7\XDF\Permits\CambriaCounty\SitePlan_Rev3



- Legend**
- Swedesford Lateral
 - PPP 1
 - PPP 2
 - Mariner East 1 Centerline
 - Mariner East 1 Perm Right of Way
 - PPP LOD
 - 8" Centerline
 - 8" Pipeline Maintenance Corridor
 - Stations
 - Ephemeral Stream
 - Intermittent Stream
 - Perennial Stream
 - Pond
 - PEM Wetland
 - PFO Wetland
 - PSS Wetland
 - Ch. 105 Floodways
 - Waived Ch. 105 Floodways
 - Ch. 106 Floodplain Fringe
 - Roads
 - Sheet

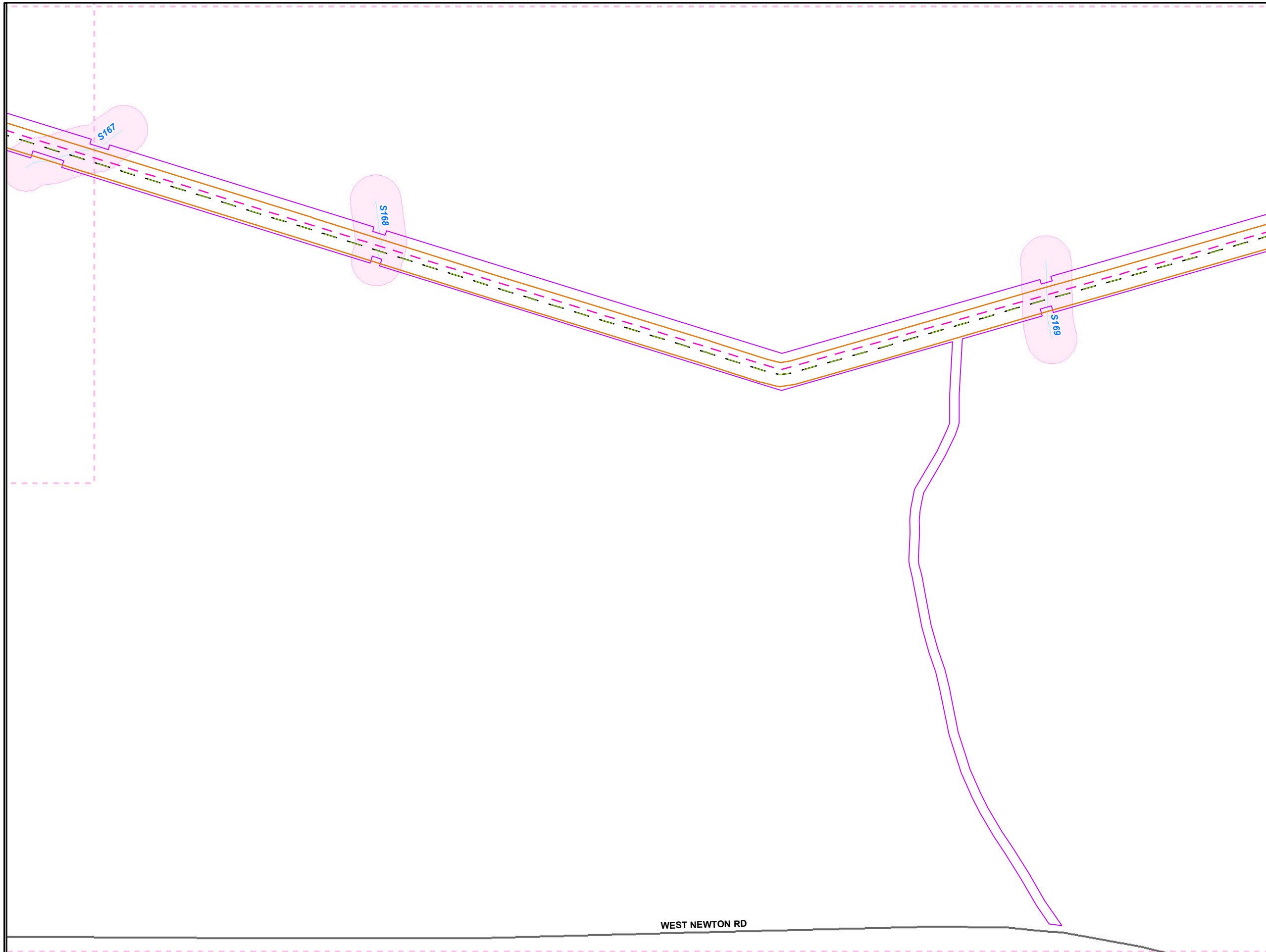


**Site Plan for the Sunoco
Pennsylvania Pipeline Project,
Allegheny County, PA.
18 of 19**

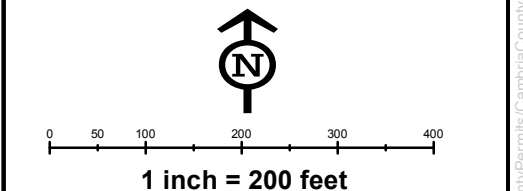
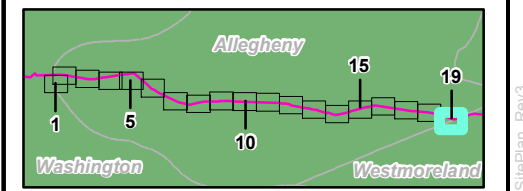
Prepared By: TETRA TECH	Date: 5/2016
-----------------------------------	------------------------

Base Map; ESRI ArcGIS Online, Roads from NRCS Geospatial Data Giveaway, 100-Year Floodplain from FEMA National Flood Hazard Layer, downloaded 10/2015.
Coordinate System: NAD 83 Stateplane, PA South, Feet

P:\GIS\Projects\1121C5958-PPP\7\X0\Fermitis\CambriaCounty\SitePlan_Rev3



- Legend**
- Swedesford Lateral
 - PPP 1
 - PPP 2
 - Mariner East 1 Centerline
 - Mariner East 1 Perm Right of Way
 - PPP LOD
 - 8" Centerline
 - 8" Pipeline Maintenance Corridor
 - Stations
 - Ephemeral Stream
 - Intermittent Stream
 - Perennial Stream
 - Pond
 - PEM Wetland
 - PFO Wetland
 - PSS Wetland
 - Ch. 105 Floodways
 - Waived Ch. 105 Floodways
 - Ch. 106 Floodplain Fringe
 - Roads
 - Sheet



**Site Plan for the Sunoco
Pennsylvania Pipeline Project,
Allegheny County, PA.
19 of 19**

Prepared By: TETRA TECH	Date: 5/2016
------------------------------------------	-------------------------------

Base Map; ESRI ArcGIS Online, Roads from NRCS Geospatial Data Giveaway, 100-Year Floodplain from FEMA National Flood Hazard Layer, downloaded 10/2015.
Coordinate System: NAD 83 Stateplane, PA South, Feet

P:\GIS\Projects\1121C5958-PPP\7\XDF\Permits\County\Permits\CambriaCounty\SitePlan_Rev3