

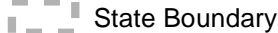
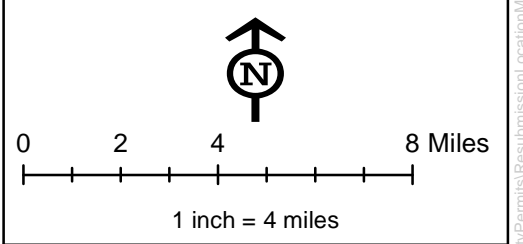


Legend

-  Proposed Centerline
-  County Boundary
-  State Boundary



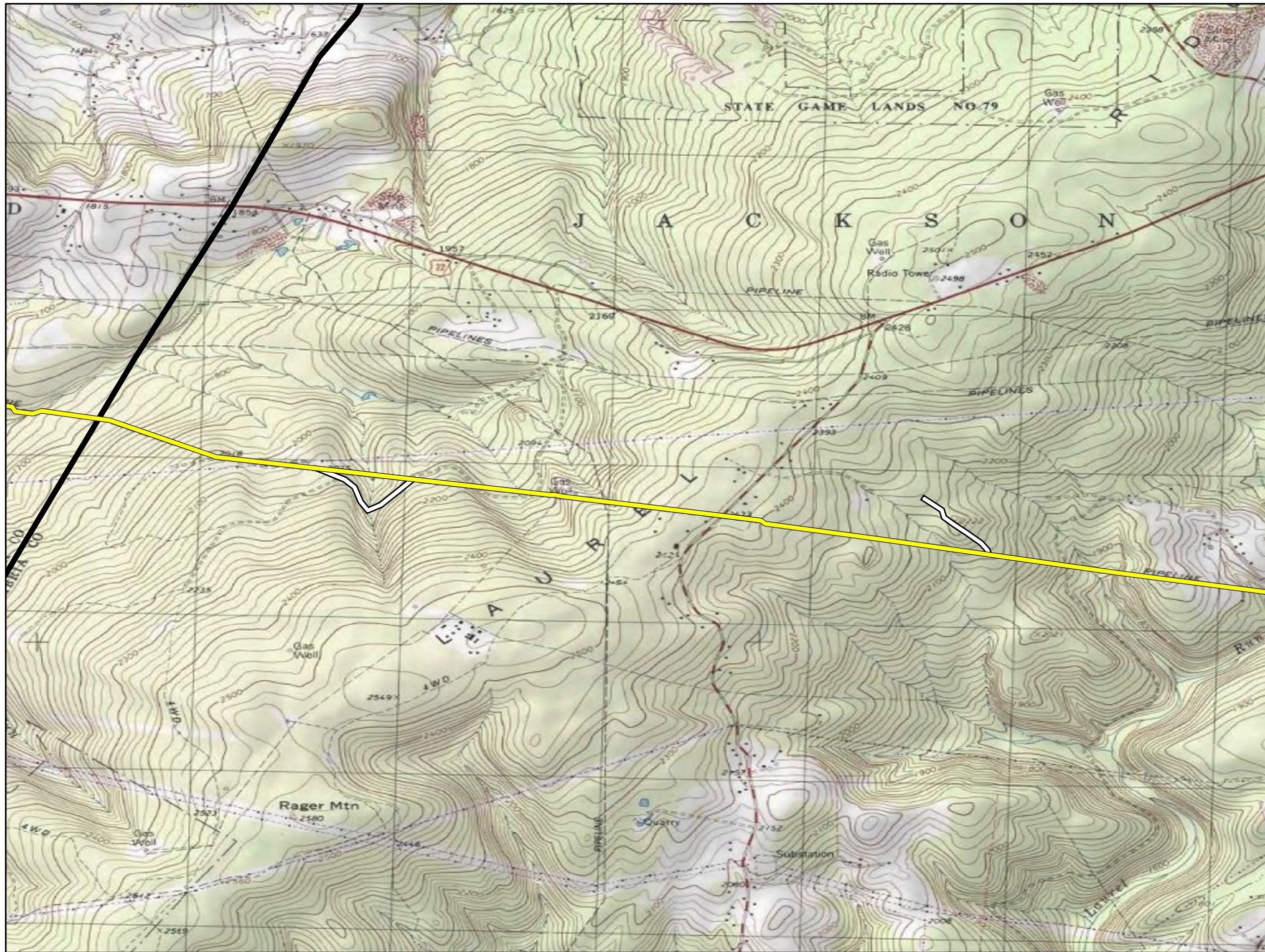
Project Location Sheet Key for the Sunoco Pennsylvania Pipeline Project, Cambria County, PA.







Prepared By:  TETRA TECH

Prepared for:  Sunoco Logistics

Base Map: ESRI ArcGIS Online
 Coordinate System: NAD 83 UTM 17N
 Date: **03/2016**

P:\GIS\Projects\17200566-PPF\MapXDR\Permits\CountyPermits\Resubmission\Location\Maps\USGS_S_SheerKey.mxd LN



- Legend**
-  Proposed Centerline
 -  ROW - Permanent Access Road
 -  ROW - Temporary Access Road
 -  Pump Station LOD
 -  County Boundary
 -  State Boundary

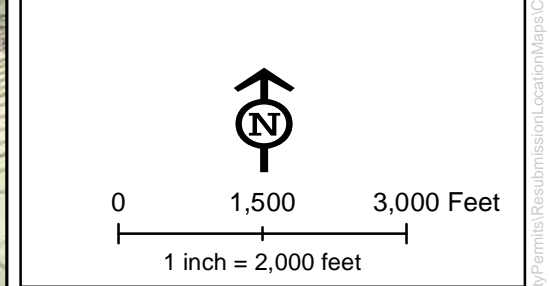
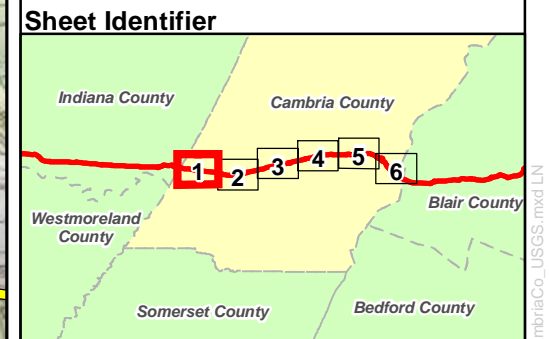


Figure 1. Project Location for the Sunoco Pennsylvania Pipeline Project, Cambria County, PA. Sheet 1 of 6







Prepared By:  TETRA TECH

Prepared for:  Sunoco Logistics

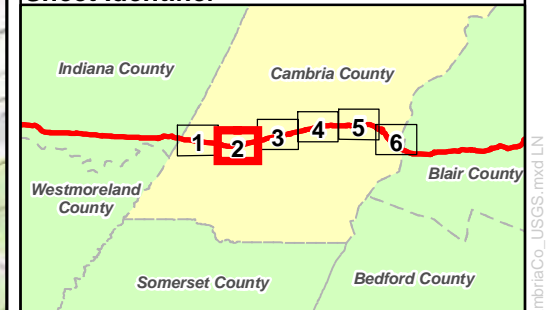
Base Map: ESRI ArcGIS Online
 Coordinate System: NAD 83 UTM 17N
 Date: **03/2016**

P:\GIS\Projects\172005660-PPF\MapXDR\Permits\Resubmission\Location\Maps\CambriaCo_USGS.mxd LT



- Legend**
-  Proposed Centerline
 -  ROW - Permanent Access Road
 -  ROW - Temporary Access Road
 -  Pump Station LOD
 -  County Boundary
 -  State Boundary

Sheet Identifier



0 1,500 3,000 Feet
1 inch = 2,000 feet

Figure 1. Project Location for the Sunoco Pennsylvania Pipeline Project, Cambria County, PA. Sheet 2 of 6

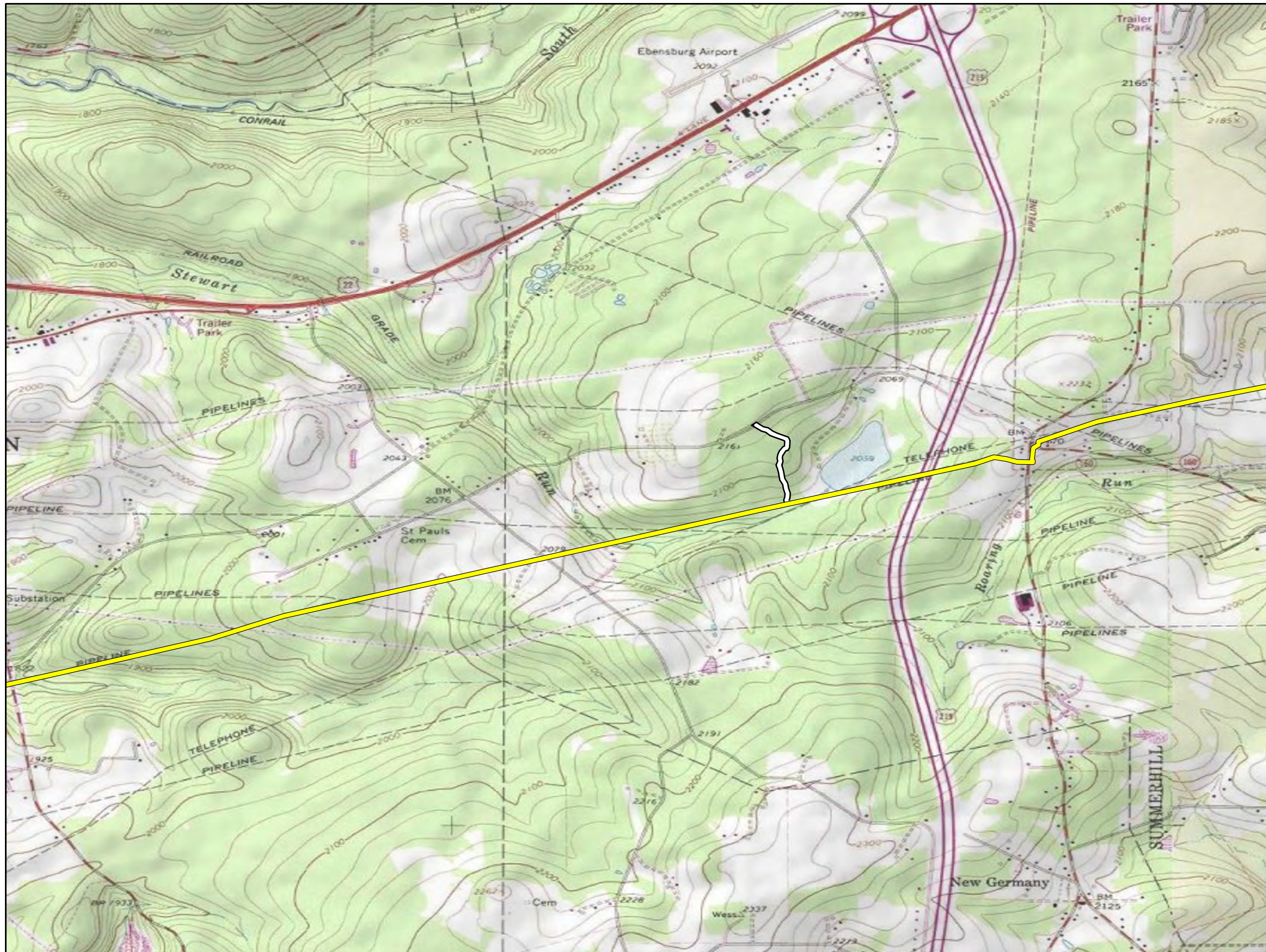
Prepared By:  TETRA TECH







Prepared for:  Sunoco Logistics

Base Map: ESRI ArcGIS Online
Coordinate System: NAD 83 UTM 17N

Date:
03/2016

P:\GIS\Projects\172005566-PPP\MapXDR\Permits\Resubmission\Location\Maps\CambriaCo_USGS.mxd LT



- Legend**
-  Proposed Centerline
 -  ROW - Permanent Access Road
 -  ROW - Temporary Access Road
 -  Pump Station LOD
 -  County Boundary
 -  State Boundary

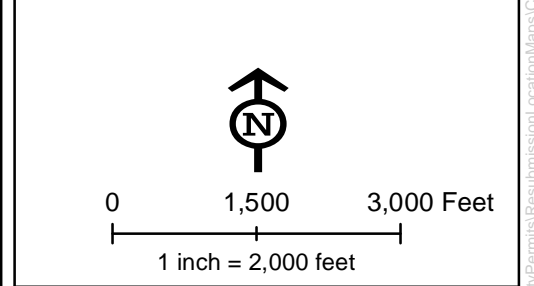
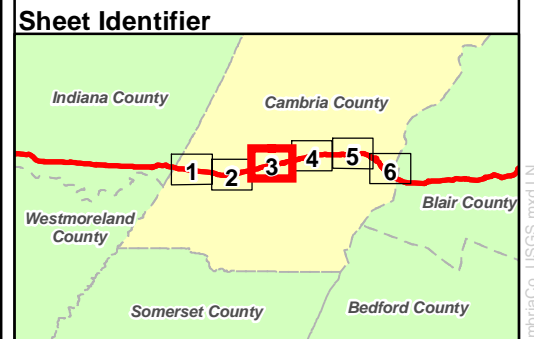


Figure 1. Project Location for the Sunoco Pennsylvania Pipeline Project, Cambria County, PA. Sheet 3 of 6







Prepared By:  TETRA TECH

Prepared for:  Sunoco Logistics

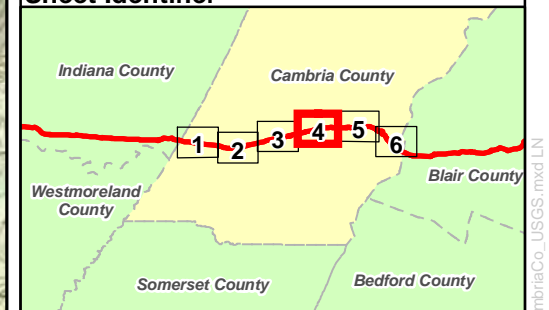
Base Map: ESRI ArcGIS Online
 Coordinate System: NAD 83 UTM 17N
 Date: **03/2016**

P:\GIS\Projects\172005566-PPP\MapX\Permits\Resubmission\Location\Maps\CambriaCo_USGS.mxd LT



- Legend**
-  Proposed Centerline
 -  ROW - Permanent Access Road
 -  ROW - Temporary Access Road
 -  Pump Station LOD
 -  County Boundary
 -  State Boundary

Sheet Identifier



0 1,500 3,000 Feet
1 inch = 2,000 feet

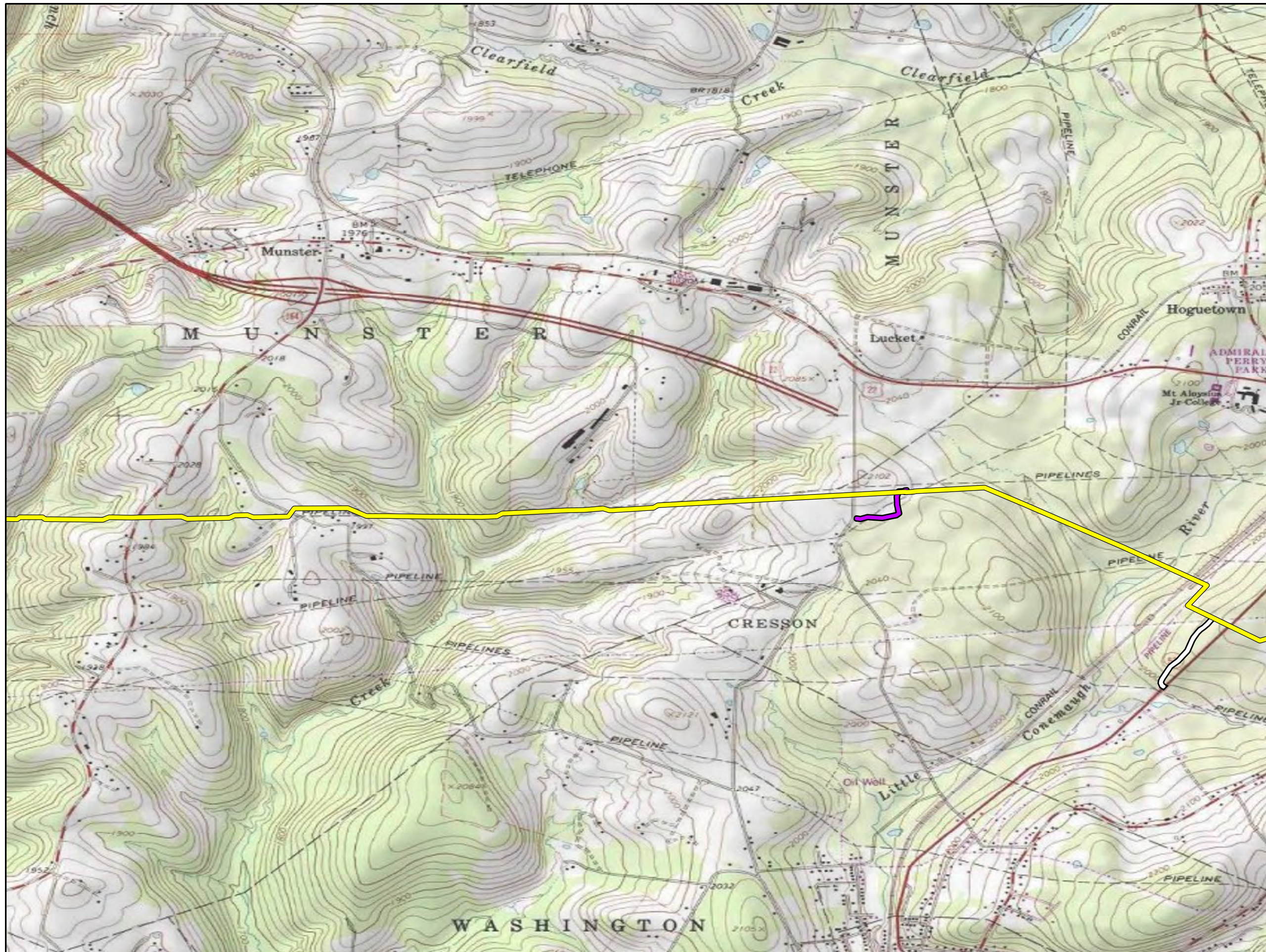
Figure 1. Project Location for the Sunoco Pennsylvania Pipeline Project, Cambria County, PA. Sheet 4 of 6







Prepared By:  TETRA TECH

Prepared for:  Sunoco Logistics

Base Map: ESRI ArcGIS Online
Coordinate System: NAD 83 UTM 17N
Date: **03/2016**

P:\GIS\Projects\17200566-PPF\10\MD\Permits\Resubmission\Location\Maps\CambriaCo_USGS.mxd LT



- Legend**
-  Proposed Centerline
 -  ROW - Permanent Access Road
 -  ROW - Temporary Access Road
 -  Pump Station LOD
 -  County Boundary
 -  State Boundary

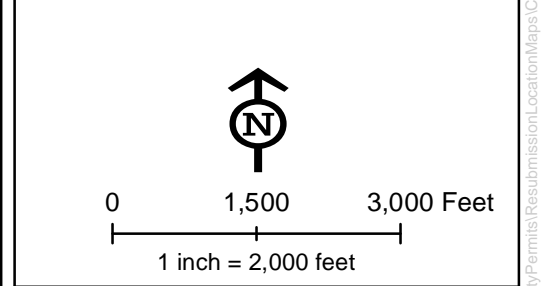
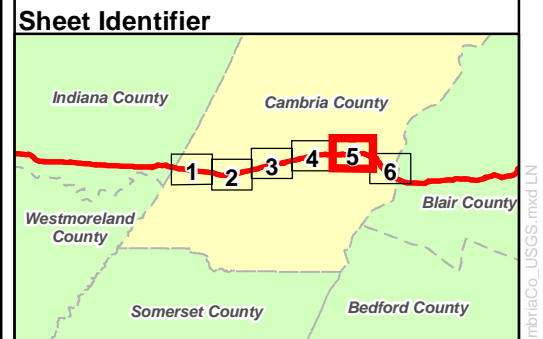


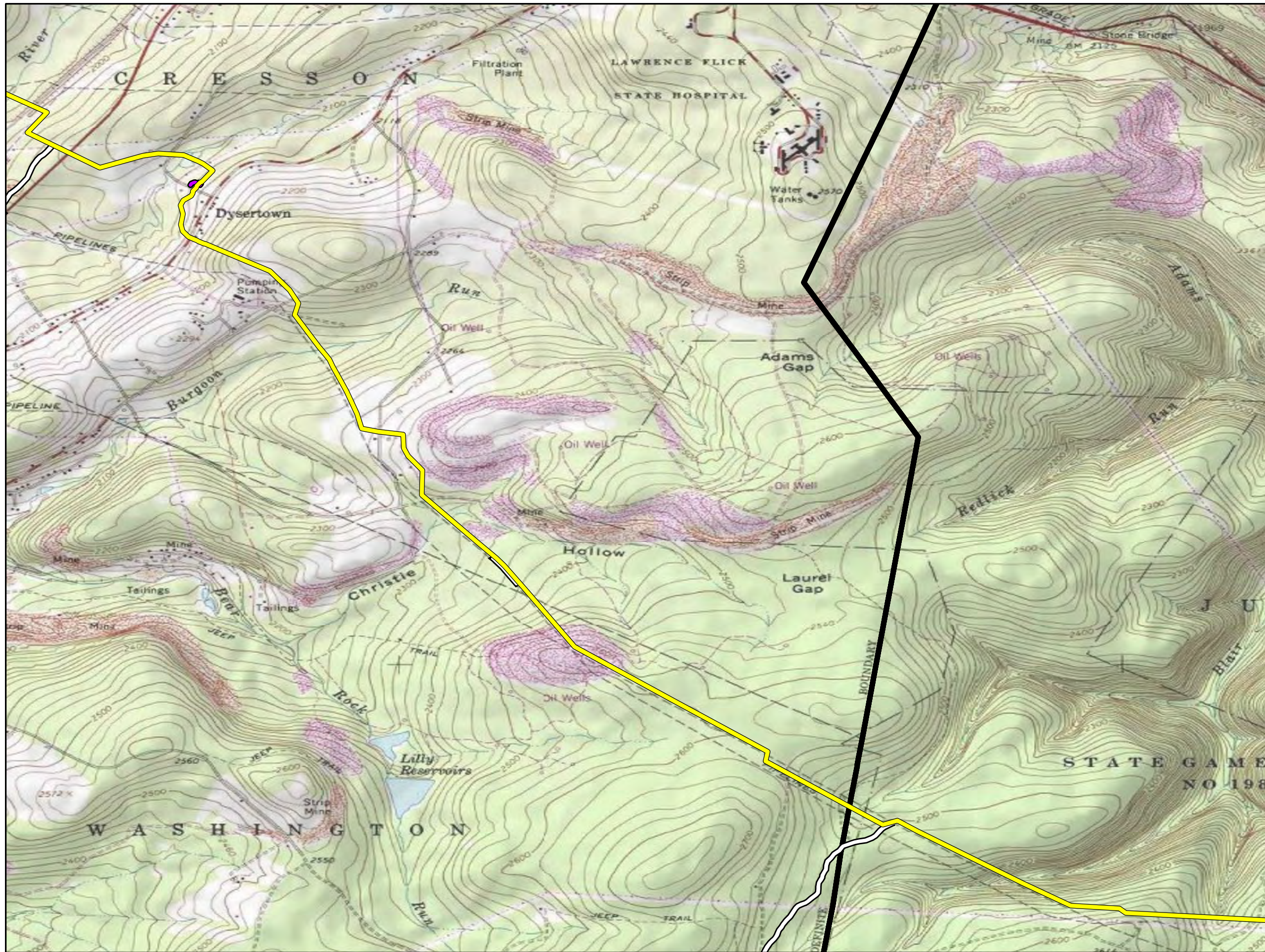
Figure 1. Project Location for the Sunoco Pennsylvania Pipeline Project, Cambria County, PA. Sheet 5 of 6







Prepared By:  TETRA TECH

Prepared for:  Sunoco Logistics

Base Map: ESRI ArcGIS Online
 Coordinate System: NAD 83 UTM 17N
 Date: **03/2016**

P:\GIS\Projects\172005566-PP\MapXDR\Permits\Resubmission\Location\Maps\CambriaCo_USGS.mxd LT



- Legend**
-  Proposed Centerline
 -  ROW - Permanent Access Road
 -  ROW - Temporary Access Road
 -  Pump Station LOD
 -  County Boundary
 -  State Boundary

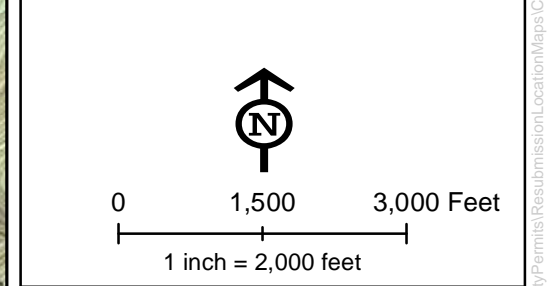
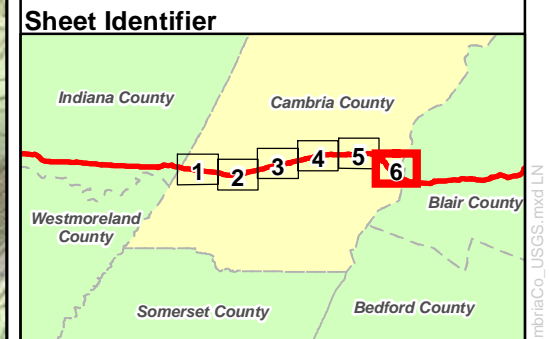


Figure 1. Project Location for the Sunoco Pennsylvania Pipeline Project, Cambria County, PA. Sheet 6 of 6

Prepared By:  TETRA TECH

Prepared for:  Sunoco Logistics

Base Map: ESRI ArcGIS Online
 Coordinate System: NAD 83 UTM 17N
 Date: **03/2016**

P:\GIS\Projects\172005566-PPF\MapXDR\Permits\Resubmission\Location\Maps\CambriaCo_USGS.mxd LT