










DELEGATED CHAPTER 105 COUNTIES AND DEP REGIONS
 BUREAU OF WATERWAYS ENGINEERING & WETLANDS
 PENNSYLVANIA DEPARTMENT OF ENVIRONMENTAL PROTECTION

 105 Delegated CCD	 NCRO	 NWRO	 SERO
 USACE Districts	 NERO	 SCRO	 SWRO

0 20 40 Miles



02/09/2023

Data Source: Pennsylvania Spatial Data Access PASDA