







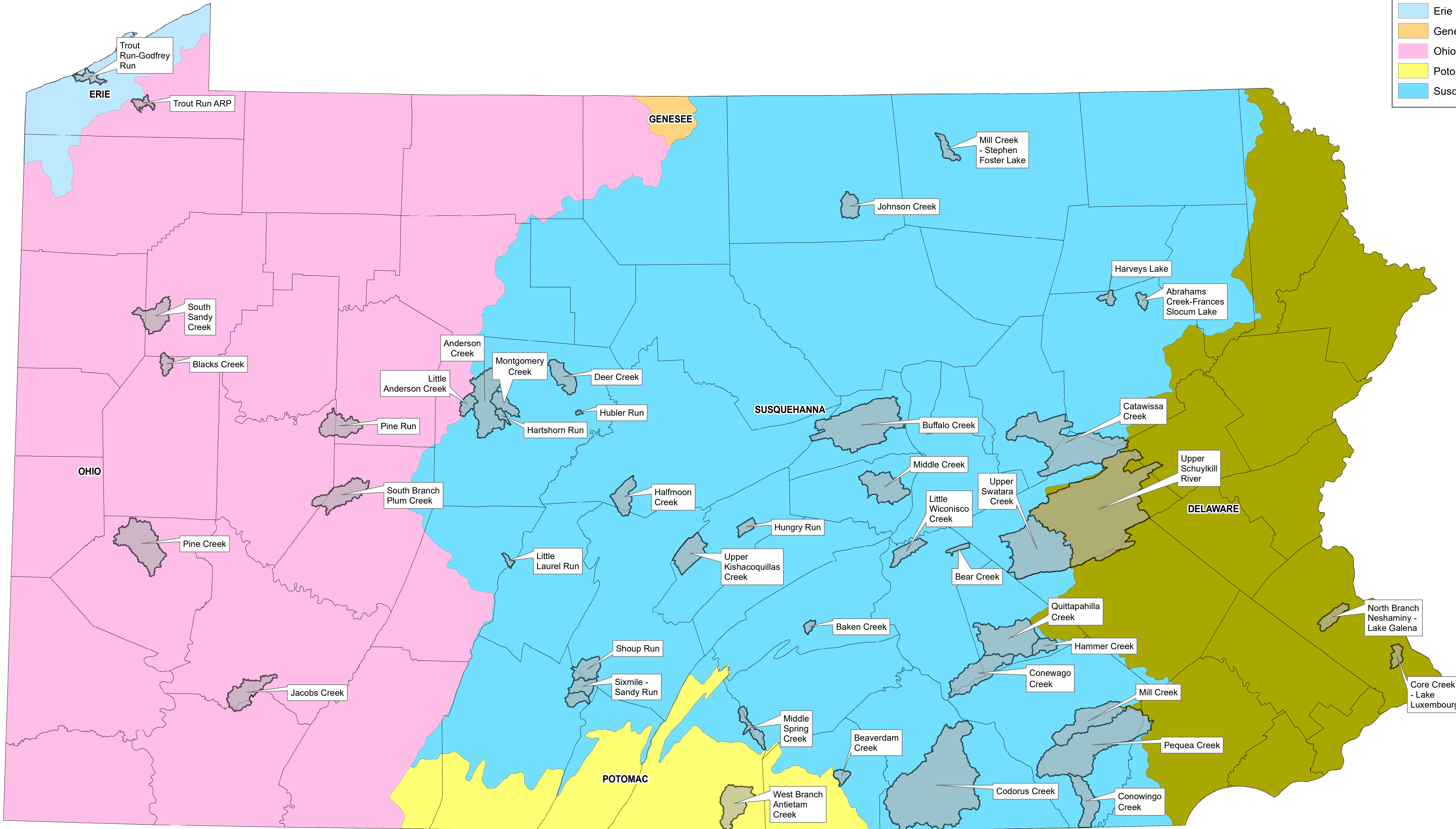


Pennsylvania Section 319 Nonpoint Source Management Program Watershed Implementation Plans

Legend

-  WIP Boundary
-  County Boundary
- Major River Basin**
-  Delaware
-  Erie
-  Genesee
-  Ohio
-  Potomac
-  Susquehanna



Date Saved: 12/15/2022 11:15:00 AM
 Coordinate System: NAD 1983 StatePlane Pennsylvania South FIPS 3702 Feet
 Projection: Lambert Conformal Conic
 Datum: North American 1983
 False Easting: 1,968,500.0000
 False Northing: 0.0000
 Central Meridian: -77.7500
 Standard Parallel 1: 39.9333
 Standard Parallel 2: 40.9667
 Latitude Of Origin: 39.3333
 Units: Foot US

